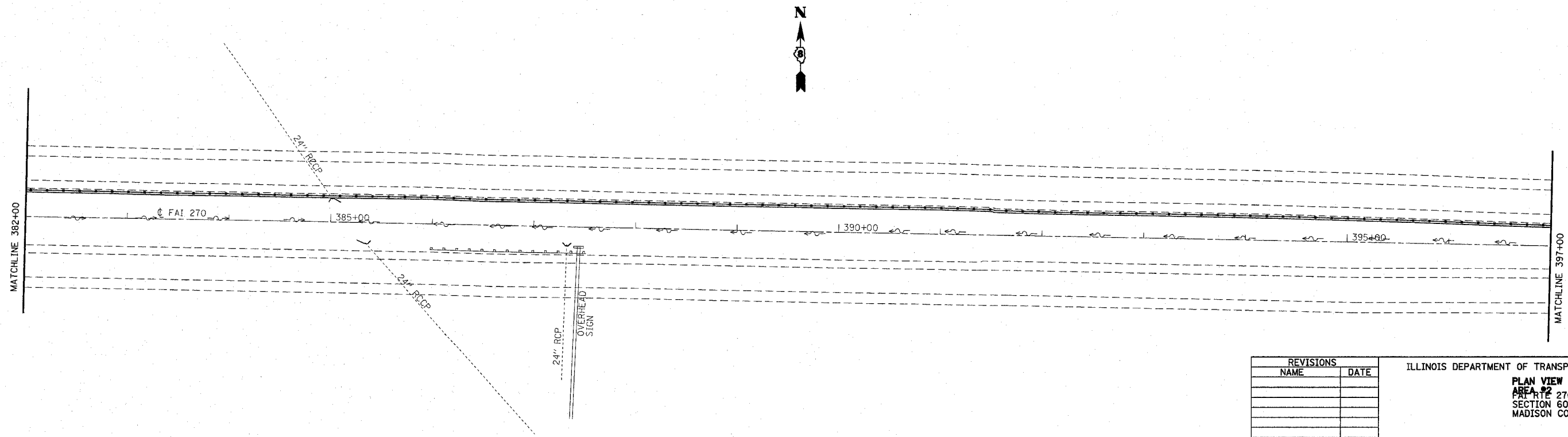
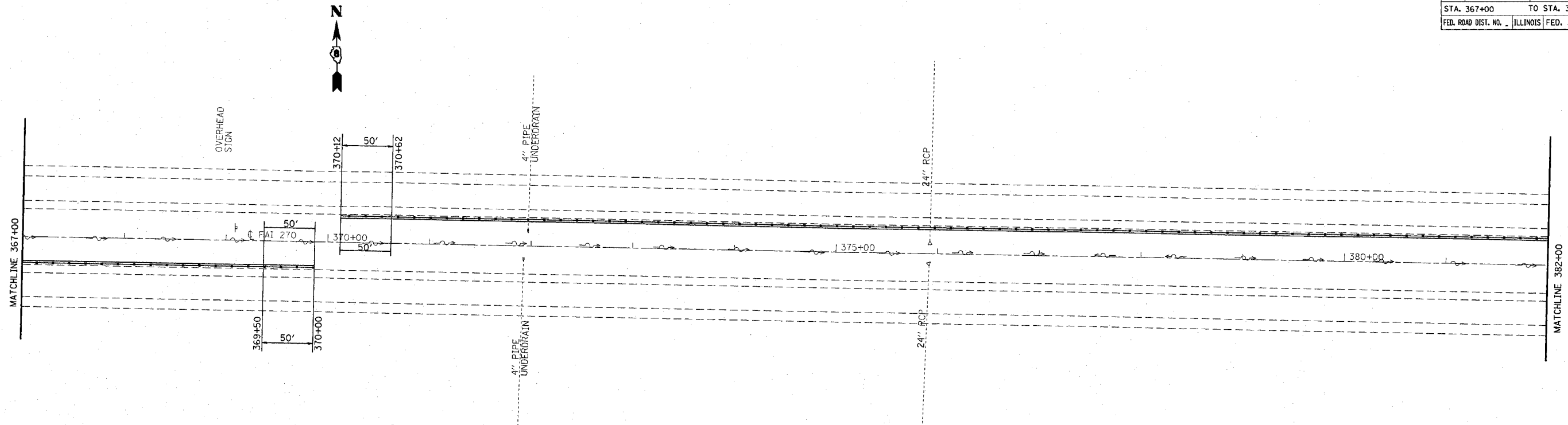



F.A.I. RTE.	SECTION	COUNTY	TOTAL SHEETS	SHEET NO.
270	60-(1,2,3,4,5)	MADISON	46	17
STA. 367+00		TO STA. 397+00		
FED. ROAD DIST. NO. -		ILLINOIS FED. AID PROJECT		



PLOT DATE = 12/12/2007
 FILE NAME = c:\projects\76b17\plan\p17.dwg
 PLOT SCALE = 1/8" = 1'-0"
 REFERENCE = REF A



REVISIONS	
NAME	DATE

ILLINOIS DEPARTMENT OF TRANSPORTATION
PLAN VIEW
 AREA #2
 SECTION 60-(1,2,3,4,5)
 MADISON COUNTY

SCALE: VERT. _____
 DATE _____
 DRAWN BY _____
 CHECKED BY _____