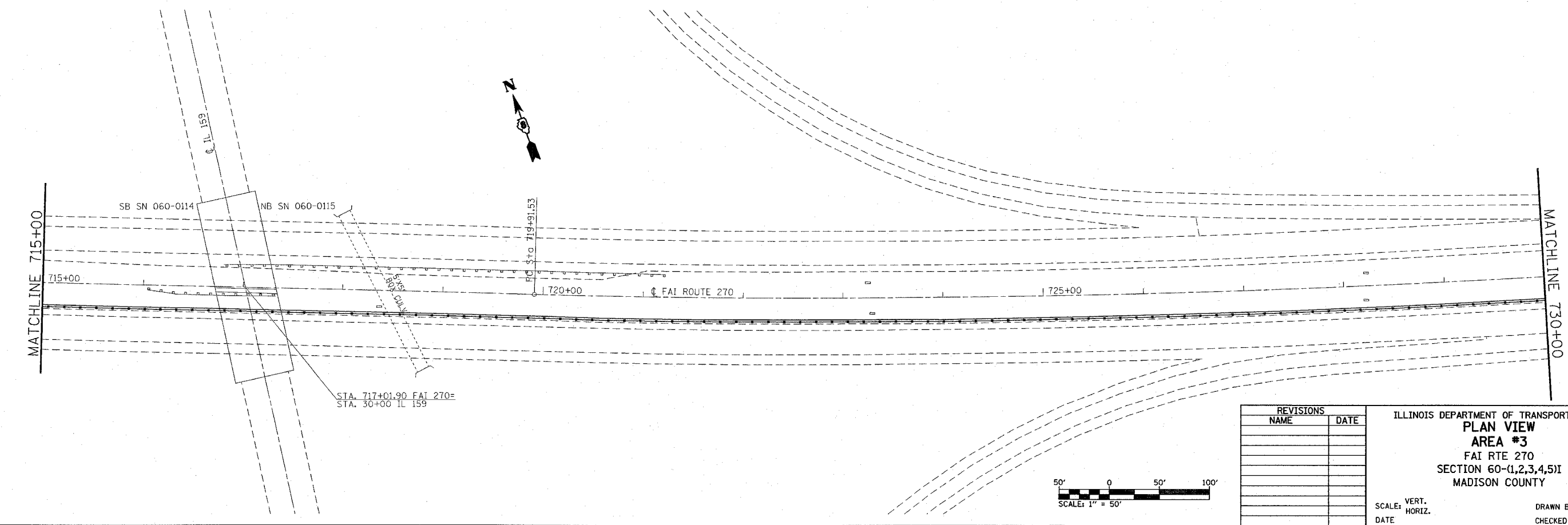
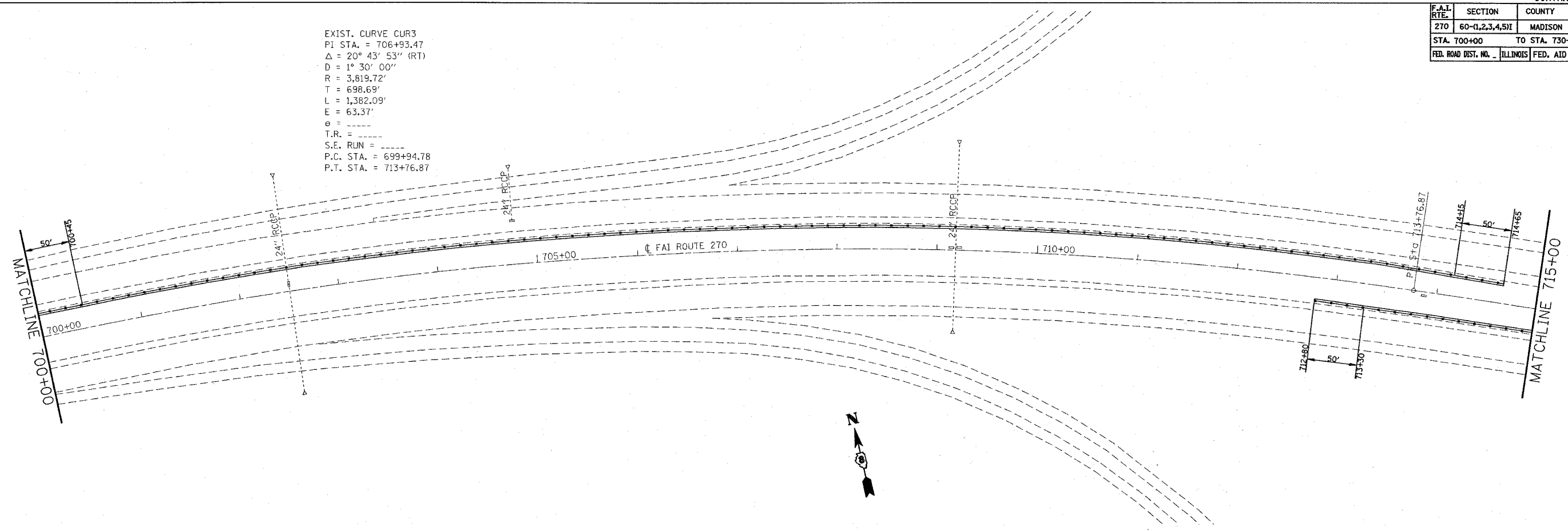



F.A.I. RTE.	SECTION	COUNTY	TOTAL SHEETS	SHEET NO.
270	60-(1,2,3,4,5)I	MADISON	46	22
STA. 700+00		TO STA. 730+00		
FED. ROAD DIST. NO. ILLINOIS FED. AID PROJECT				

EXIST. CURVE CUR3
 PI STA. = 706+93.47
 $\Delta = 20^\circ 43' 53''$ (RT)
 $D = 1^\circ 30' 00''$
 $R = 3,819.72'$
 $T = 698.69'$
 $L = 1,382.09'$
 $E = 63.37'$
 $e =$
 $T.R. =$
 $S.E. RUN =$
 $P.C. STA. = 699+94.78$
 $P.T. STA. = 713+76.87$



PLOT DATE = 12/12/2007
 FILE NAME = c:\projects\76b17\plan\76b17.dgn
 PLOT SCALE = 50.0000' / IN.
 REFERENCE = #REF#

REVISIONS	
NAME	DATE



ILLINOIS DEPARTMENT OF TRANSPORTATION
PLAN VIEW
AREA #3
 FAI RTE 270
 SECTION 60-(1,2,3,4,5)I
 MADISON COUNTY

SCALE: VERT. _____
 HORIZ. _____
 DATE _____

DRAWN BY _____
 CHECKED BY _____