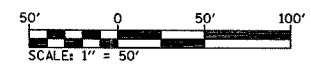
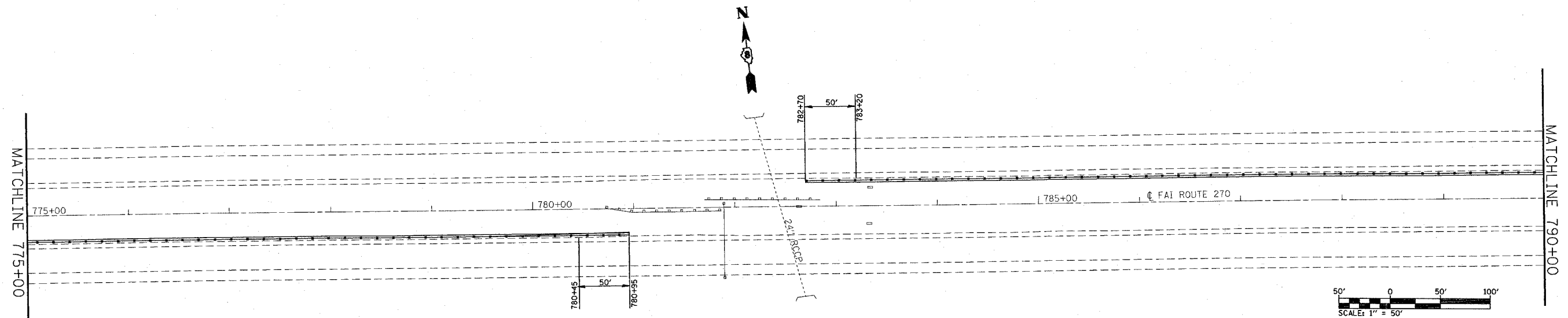



F.A.I. RTE.	SECTION	COUNTY	TOTAL SHEETS	SHEET NO.
270	60-(1,2,3,4,5)I	MADISON	46	24
STA. 760+00		TO STA. 790+00		
FED. ROAD DIST. NO. ILLINOIS		FED. AID PROJECT		

EXIST. CURVE CURS  
 PI STA. = 767+89.15  
 $\Delta = 2^\circ 39' 27''$  (RT)  
 D =  $0^\circ 15' 00''$   
 R = 22,918.31'  
 T = 531.60'  
 L = 1,063.00'  
 E = 6.16'  
 e = -----  
 T.R. = -----  
 S.E. RUN = -----  
 P.C. STA. = 762+57.55  
 P.T. STA. = 773+20.55



PLOT DATE = 12/12/2007  
 FILE NAME = \s\p\m\p\92875\01en\p\92875.dgn  
 PLOT SCALE = 50.0000 / IN.  
 REFERENCE = REF#

REVISIONS	
NAME	DATE

ILLINOIS DEPARTMENT OF TRANSPORTATION  
**PLAN VIEW**  
**AREA #3**  
 FAI RTE 270  
 SECTION 60-(1,2,3,4,5)I  
 MADISON COUNTY

SCALE: VERT. DATE  
 HORIZ. CHECKED BY

DRAWN BY