
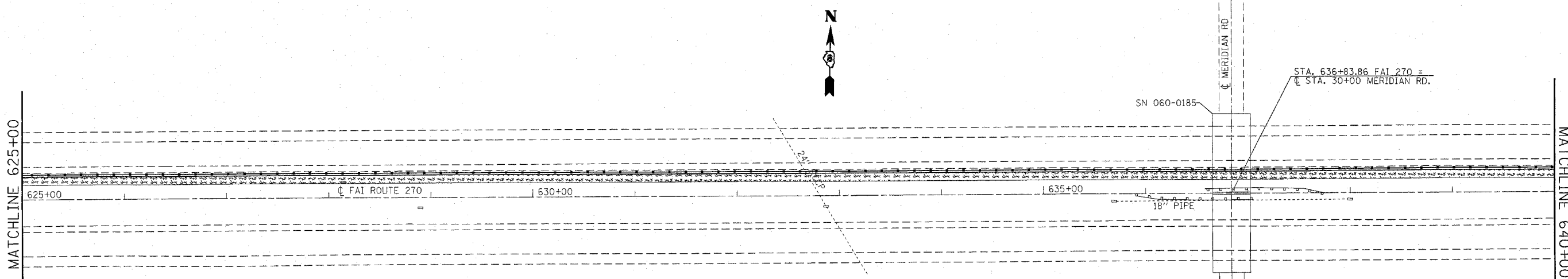
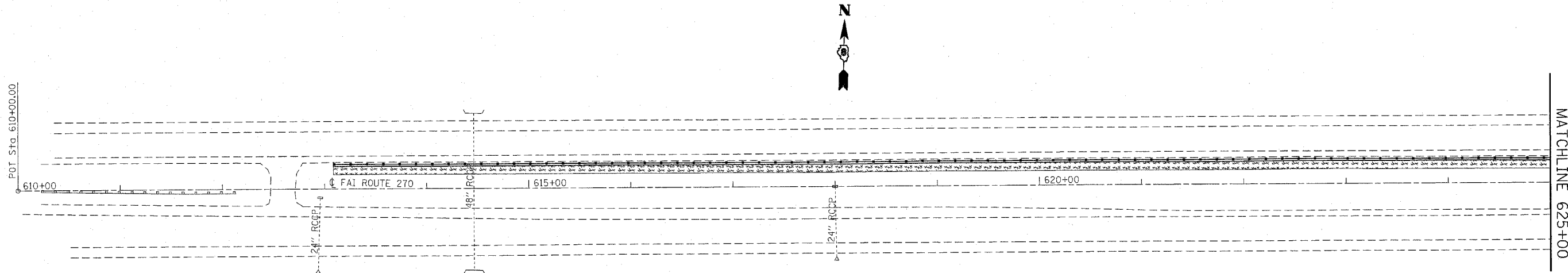


F.A.I. RTE.	SECTION	COUNTY	TOTAL SHEETS	SHEET NO.
270	60-(1,2,3,4,5)I	MADISON	46	38
STA. 613+09		TO STA. 640+00		
FED. ROAD DIST. NO. _		ILLINOIS FED. AID PROJECT		



INLET AND PIPE PROTECTION

MULCH

REVISIONS	
NAME	DATE

ILLINOIS DEPARTMENT OF TRANSPORTATION
EROSION CONTROL PLAN
AREA #3
 FAI RTE 270
 SECTION 60-(1,2,3,4,5)I
 MADISON COUNTY

SCALE: VERT. _____
 HORIZ. _____
 DATE _____ DRAWN BY _____
 CHECKED BY _____

PLOT DATE = 12/12/2007
 FILE NAME = I:\Projects\76B17\plan\erpi\9287b.dgn
 PLOT SCALE = 50.00000 / IN.
 REFERENCE = #REF#