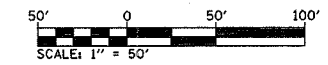

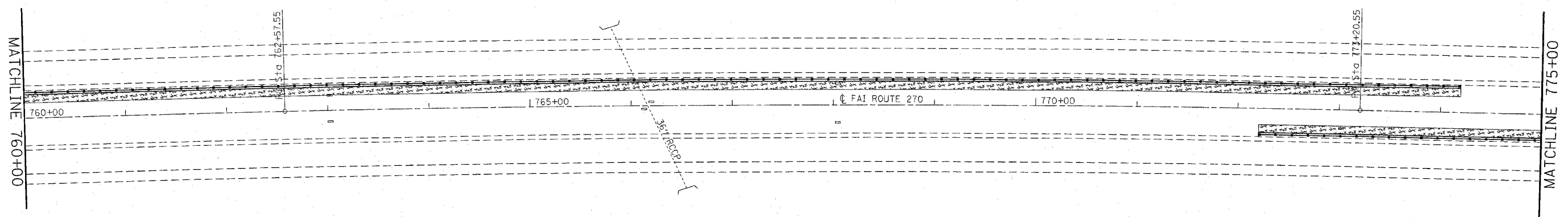


F.A.I. RTE.	SECTION	COUNTY	TOTAL SHEETS	SHEET NO.
270	60-(1,2,3,4,5)I	MADISON	46	43
STA. 760+00		TO STA. 790+00		
FED. ROAD DIST. NO. - ILLINOIS FED. AID PROJECT				

EXIST. CURVE CURS  
 PI STA. = 767+89.15  
 $\Delta = 2^\circ 39' 27''$  (RT)  
 D =  $0^\circ 15' 00''$   
 R = 22,918.31'  
 T = 531.60'  
 L = 1,063.00'  
 E = 6.16'  
 $\theta =$  -----  
 T.R. = -----  
 S.E. RUN = -----  
 P.C. STA. = 762+57.55  
 P.T. STA. = 773+20.55



- INLET AND PIPE PROTECTION
- MULCH

REVISIONS	
NAME	DATE

ILLINOIS DEPARTMENT OF TRANSPORTATION  
**EROSION CONTROL PLAN**  
**AREA #3**  
 FAI RTE 270  
 SECTION 60-(1,2,3,4,5)I  
 MADISON COUNTY

SCALE: VERT. \_\_\_\_\_  
 HORIZ. \_\_\_\_\_  
 DATE \_\_\_\_\_ DRAWN BY \_\_\_\_\_  
 CHECKED BY \_\_\_\_\_

PLOT DATE = 12/12/2007  
 FILE NAME = s:\projects\76b17\plan\eroc\eroc3.dgn  
 PLOT SCALE = 50.0000 / IN.  
 REFERENCE = #REF#