

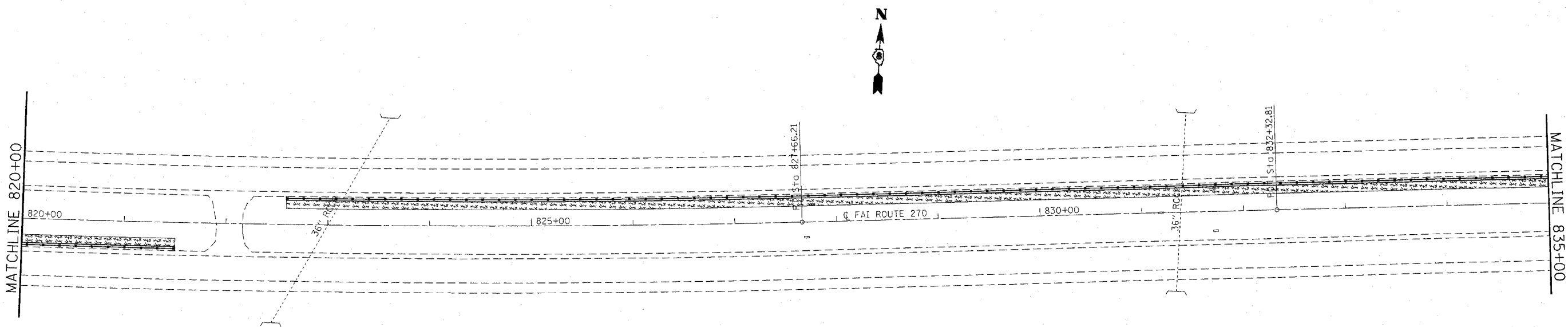


F.A.I. RTE.	SECTION	COUNTY	TOTAL SHEETS	SHEET NO.
270	60-(1,2,3,4,5)I	MADISON	46	45
STA. 820+00		TO STA. 850+00		
FED. ROAD DIST. NO. - ILLINOIS FED. AID PROJECT				



- INLET AND PIPE PROTECTION
- MULCH

REVISIONS	
NAME	DATE

ILLINOIS DEPARTMENT OF TRANSPORTATION
EROSION CONTROL PLAN
AREA #3
 FAI RTE 270
 SECTION 60-(1,2,3,4,5)I
 MADISON COUNTY

SCALE: VERT. _____
 HORIZ. _____
 DATE _____ DRAWN BY _____
 CHECKED BY _____

PLOT DATE = 12/12/2007
 PLOT SCALE = 50.0000' / IN.
 REFERENCE = #REF#