

F.A.P. RTE.	SECTION	COUNTY	TOTAL SHEETS	SHEET NO.
103	271-3	ST CLAIR	13	1
FED. ROAD DIST. NO.	ILLINOIS	CONTRACT NO. 76B56		

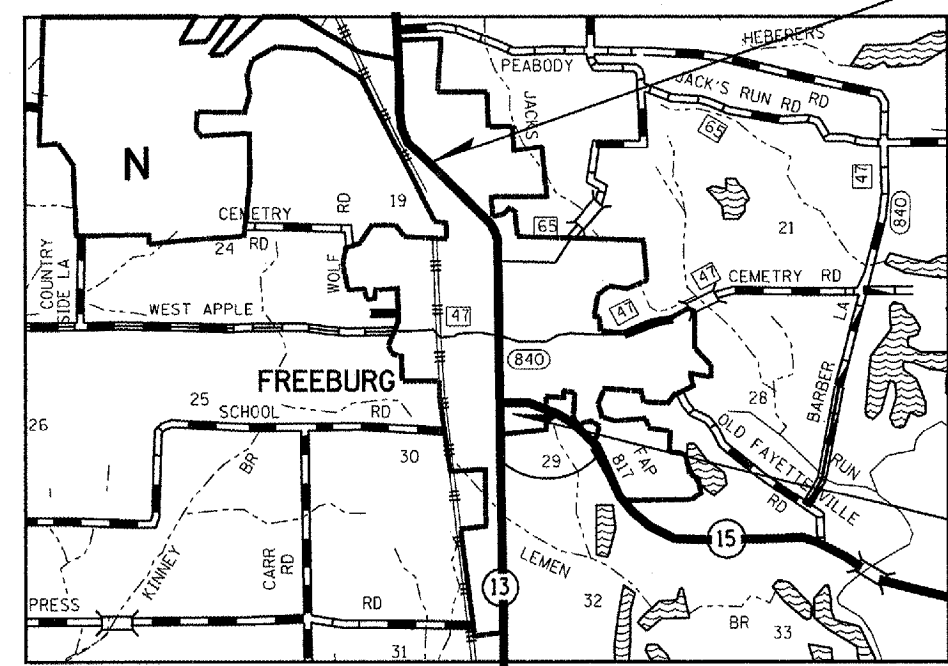
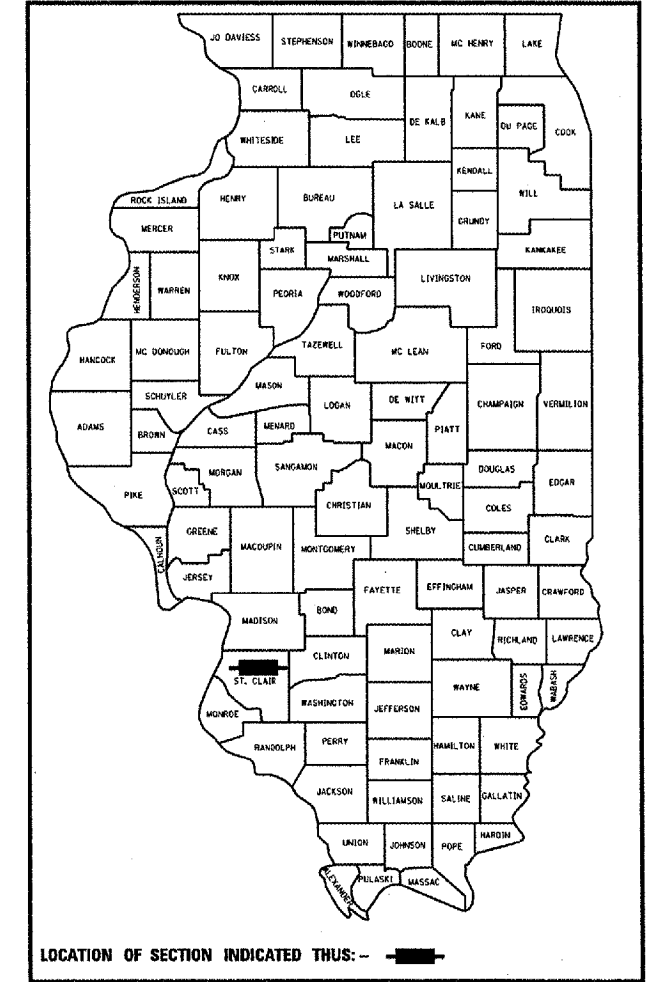
STATE OF ILLINOIS  
DEPARTMENT OF TRANSPORTATION  
DIVISION OF HIGHWAYS

**PROPOSED  
HIGHWAY PLANS**

FAP ROUTE 103 (IL 1315)  
SECTION 271-3  
PATCHING AND RESURFACING  
ST CLAIR COUNTY  
C-98-022-08

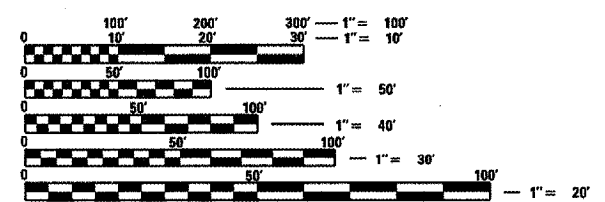
FOR INDEX OF SHEETS, SEE SHEET NO. 2

D-98-028-08



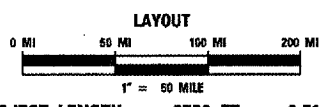
BEGIN PROJECT  
STA. 363+50.29  
(KOESTERER ST.)

END PROJECT  
STA. 401+08.99  
(LINCOLN CT.)



FULL SIZE PLANS HAVE BEEN PREPARED USING STANDARD ENGINEERING SCALES. REDUCED SIZED PLANS WILL NOT CONFORM TO STANDARD SCALES. IN MAKING MEASUREMENTS ON REDUCED PLANS, THE ABOVE SCALES MAY BE USED.

J.U.L.I.E.  
JOINT UTILITY LOCATION INFORMATION FOR EXCAVATION  
1-800-892-0123  
OR 811



GROSS PROJECT LENGTH = 3759 FT = 0.71 MILES  
NET PROJECT LENGTH = 3759 FT = 0.71 MILES

PROJECT ENGINEER: PATTI LEBEAU (618)346-3179  
SQUAD LEADER: CHERYL KEPLAR (618)346-3186

CONTRACT NO. 76B56

STATE OF ILLINOIS  
DEPARTMENT OF TRANSPORTATION  
DIVISION OF HIGHWAYS

SUBMITTED December 19, 2007

*Mary C. Jamie*  
DEPUTY DIRECTOR OF HIGHWAYS, REGION 5 ENGINEER

February 1, 2008  
*Eric E. Harms*  
INTERIM ENGINEER OF DESIGN AND ENVIRONMENT

February 1, 2008  
*Christine M. Reed*  
DIRECTOR OF HIGHWAYS, CHIEF ENGINEER

**PRINTED BY THE AUTHORITY  
OF THE STATE OF ILLINOIS**