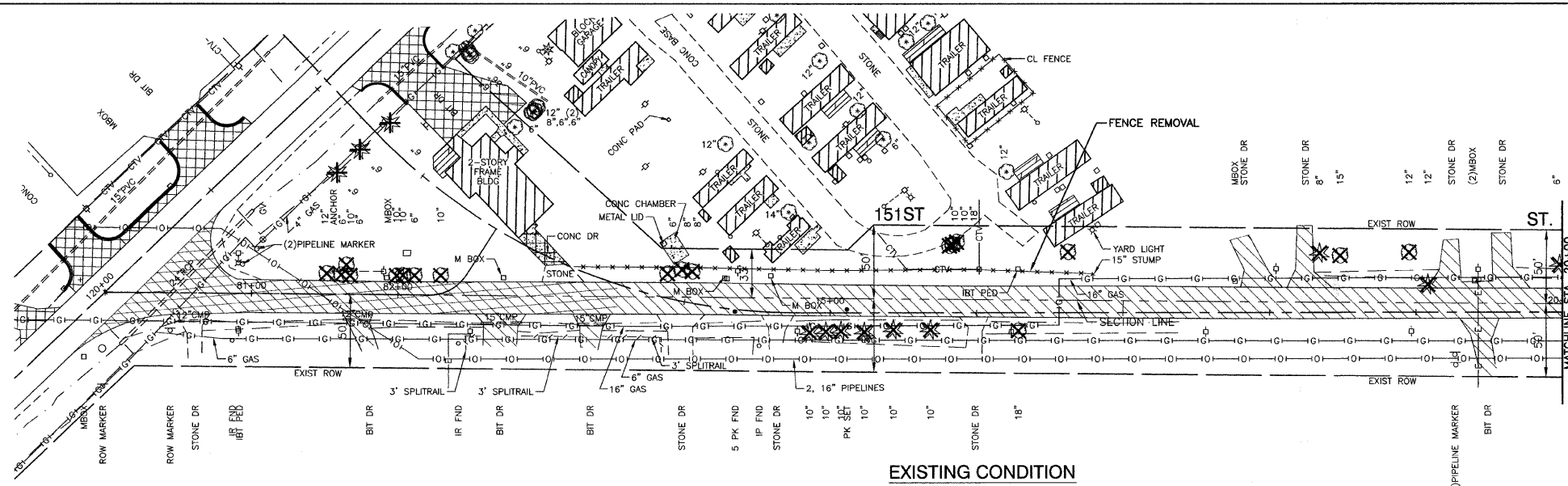
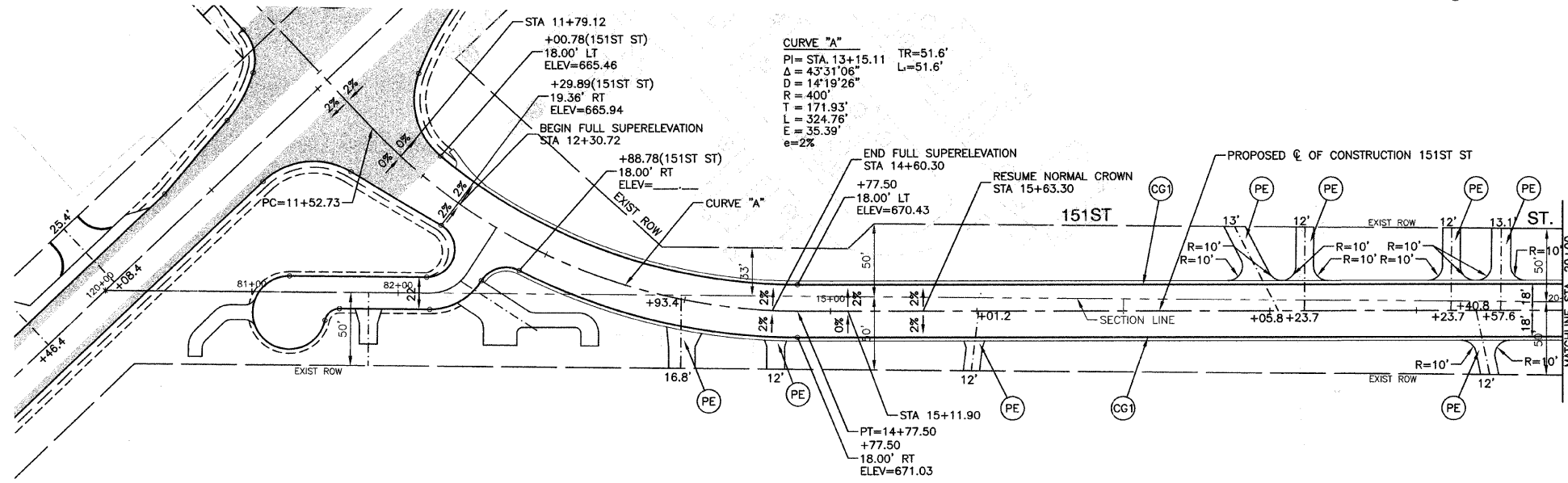


FAUL. RTE.	SECTION	COUNTY	TOTAL SHEETS	SHEET NO.
0285	01-00052-00-FP	WILL	71	13
STA. 12+00		TO STA. 20+00		
FED. ROAD DIST. NO. 1	ILLINOIS	FED. AID PROJECT		

CONTRACT NO. 83956



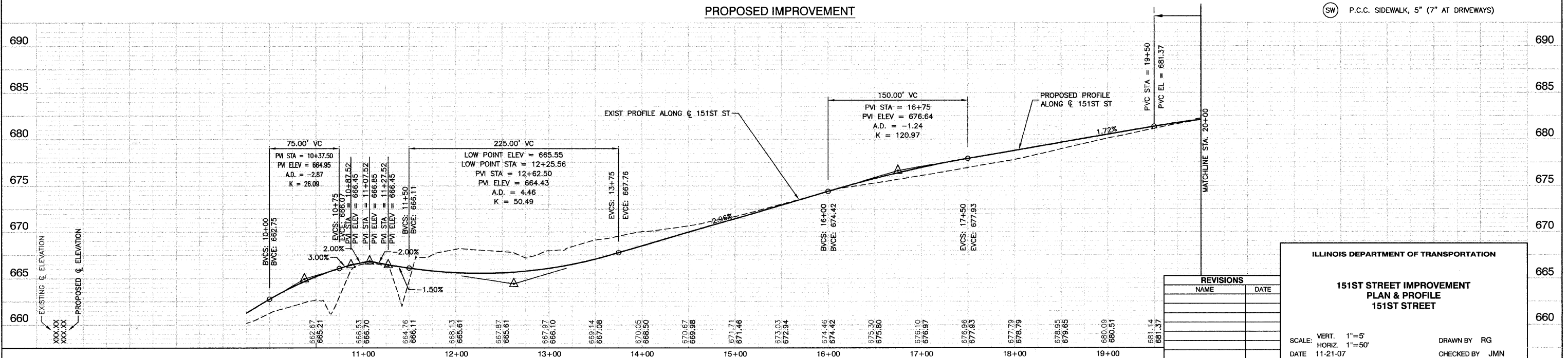
EXISTING CONDITION



PROPOSED IMPROVEMENT

LEGEND

- CURB REMOVAL
- PAVEMENT REMOVAL (PAID FOR AS EARTH EXCAVATION)
- DRIVEWAY PAVEMENT REMOVAL
- HMA SURFACE REMOVAL - BUTT JOINT
- PAVEMENT WIDENING
 - HMA SURFACE COURSE, MIX "D", N70, 2"
 - HMA BINDER COURSE, IL-19.0, N70, 10"
 - AGGREGATE SUBGRADE, 12"
- TREE REMOVAL
-
-
-
-
-
-
-
-



REVISIONS	
NAME	DATE

ILLINOIS DEPARTMENT OF TRANSPORTATION

**151ST STREET IMPROVEMENT
 PLAN & PROFILE
 151ST STREET**

SCALE: VERT. 1"=5'
 HORIZ. 1"=50'

DATE 11-21-07

DRAWN BY RG
 CHECKED BY JMN