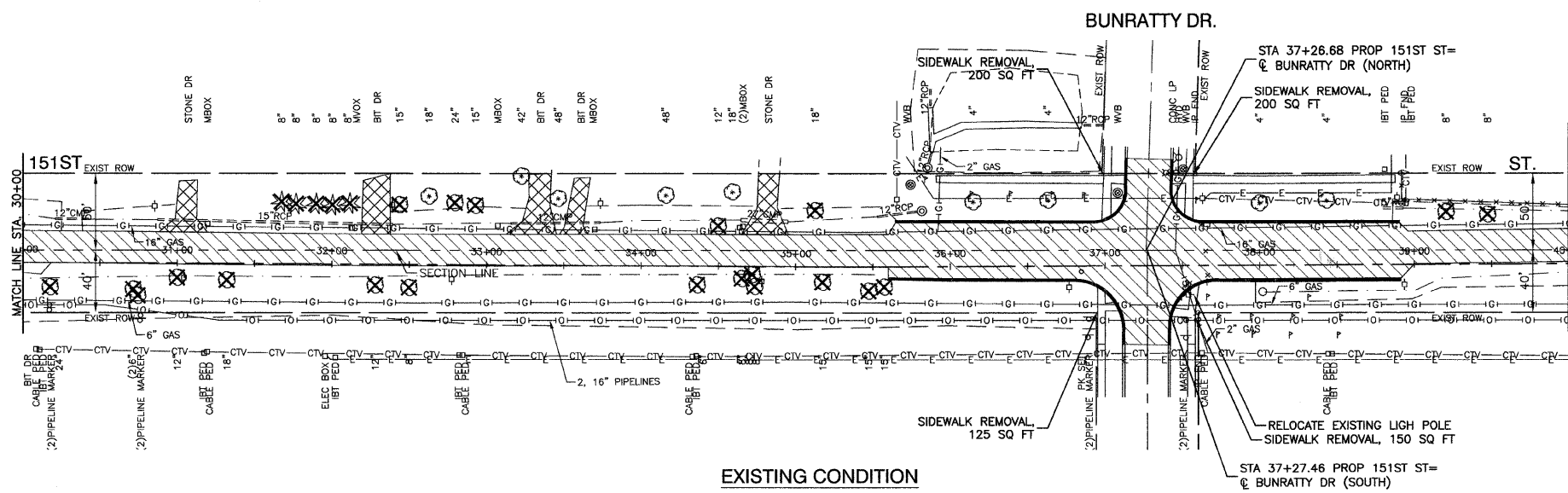
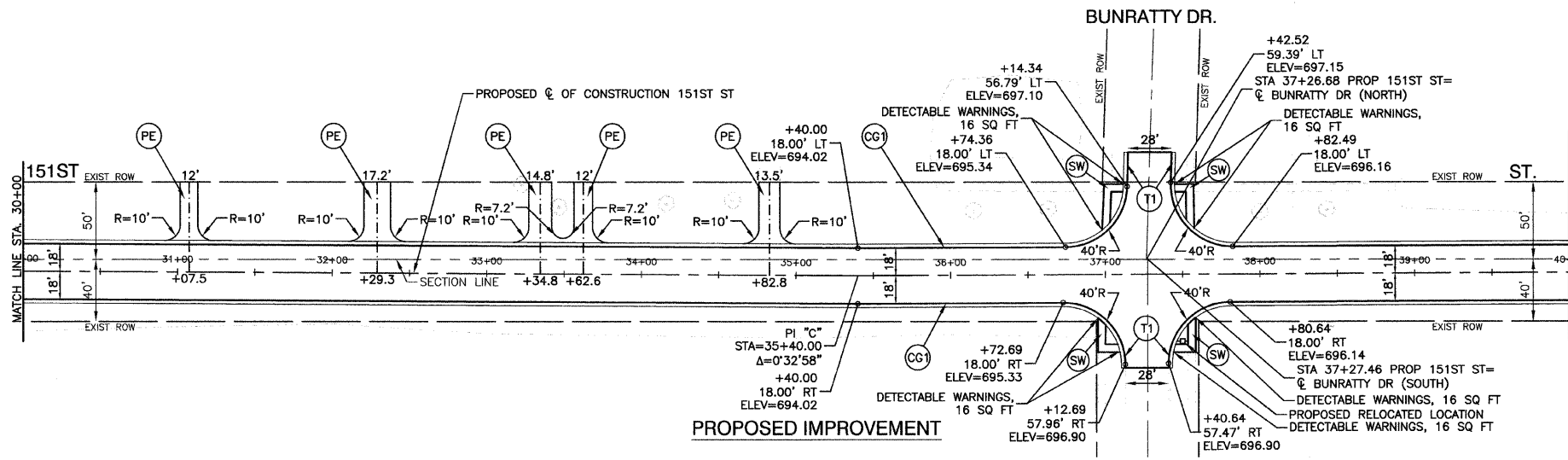


FAU. RTE.	SECTION	COUNTY	TOTAL SHEETS	SHEET NO.
0285	01-00052-00-FP	WILL	71	15
STA. 30+00		TO STA. 40+00		
FED. ROAD DIST. NO. 1		ILLINOIS	FED. AID PROJECT	

CONTRACT NO. 83956



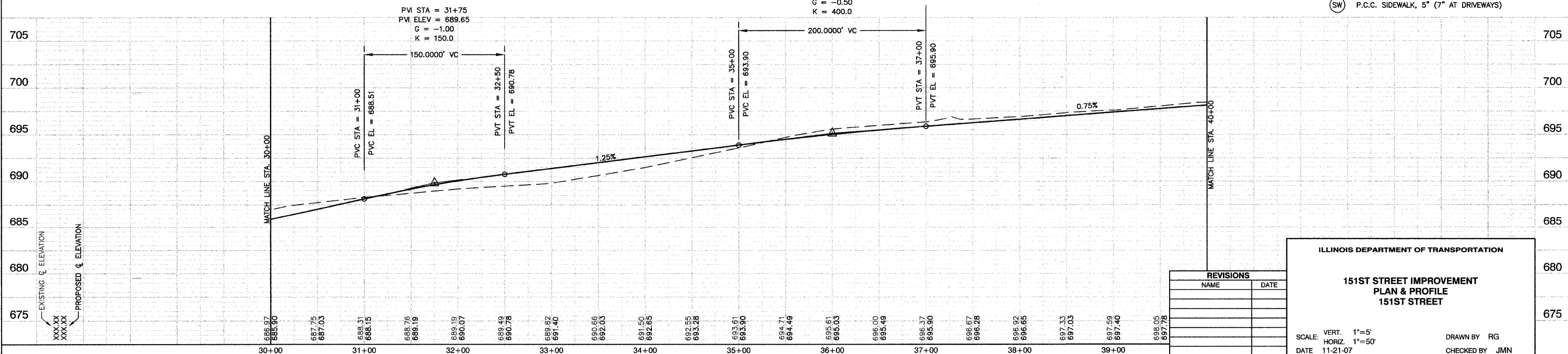
EXISTING CONDITION



PROPOSED IMPROVEMENT

LEGEND

- CURB REMOVAL
- PAVEMENT REMOVAL (PAID FOR AS EARTH EXCAVATION)
- DRIVEWAY PAVEMENT REMOVAL
- HMA SURFACE REMOVAL - BUTT JOINT
- PAVEMENT WIDENING  
-HMA SURFACE COURSE, MIX "D", N70, 2"  
-HMA BINDER COURSE, IL-19.0, N70, 10"  
-AGGREGATE SUBGRADE, 12"
- TREE REMOVAL
- P.C.C. DRIVEWAY, 7"
- HMA SURFACE COURSE, MIX "C", N50, 2"  
HMA BASE COURSE (HMA BINDER IL-19.0), 8"
- HMA SURFACE COURSE, MIX "C", N50, 2"  
HMA BASE COURSE (HMA BINDER IL-19.0), 6"
- C & G TYPE B-6.24
- 10' TRANSITION FROM C&G TYPE B-6.24 TO EXISTING CURB & GUTTER
- P.C.C. SIDEWALK, 5" (7" AT DRIVEWAYS)



REVISIONS	
NAME	DATE

ILLINOIS DEPARTMENT OF TRANSPORTATION

151ST STREET IMPROVEMENT  
PLAN & PROFILE  
151ST STREET

SCALE: VERT. 1"=5'  
HORIZ. 1"=50'

DATE 11-21-07

DRAWN BY RG  
CHECKED BY JMN