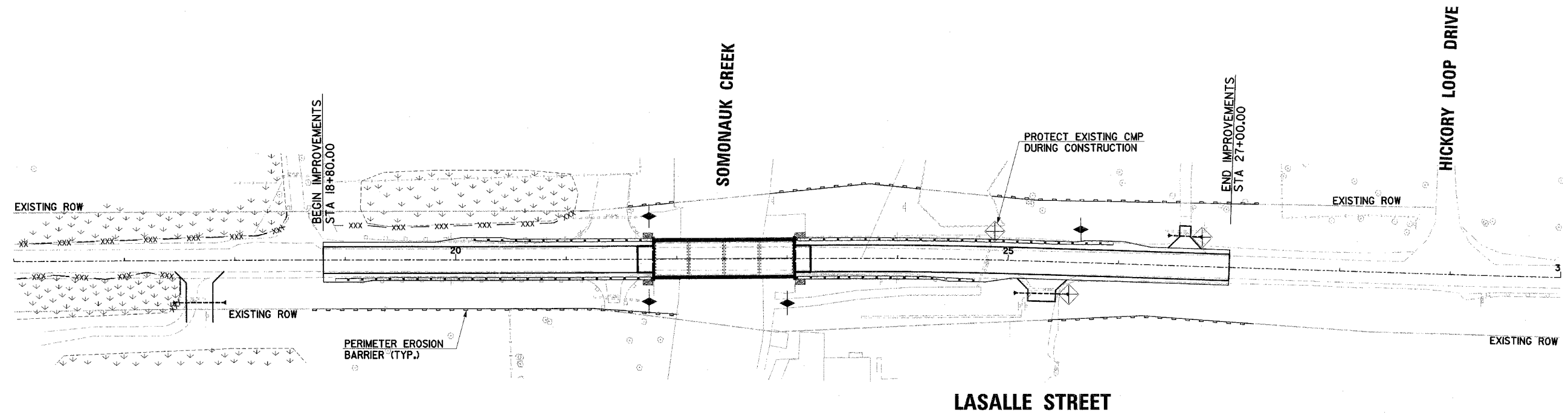





F.A.S. RTE.	SECTION	COUNTY	TOTAL SHEETS	SHEET NO.
1274	05-00627-00-BR	LASALLE	45	13
STA.	18+80.00	TO STA.	27+00.00	
FED. ROAD DIST. NO.	ILLINOIS	FED. AID PROJECT		

87351



- 
TEMPORARY DITCH CHECKS
 STA. 21+75, 39' LT
 STA. 21+75, 38' RT
 STA. 23+00, 40' RT
 STA. 25+65, 30' LT
- 
INLET AND PIPE PROTECTION
 STA. 24+87, 26' LT
 STA. 25+56, 29.3' RT
 STA. 26+75, 26.5' LT

— xxx — xxx —
 TEMPORARY FENCE FOR WETLAND AREA PROTECTION (SEE SPECIAL PROVISIONS)

- LEGEND**
-  WETLAND DELINEATION AREA
 - FINAL RESTORATION OF DISTURBED AREAS**
 - SEEDING CLASS 2A
 - EROSION CONTROL BLANKET

REVISIONS	
NAME	DATE

ILLINOIS DEPARTMENT OF TRANSPORTATION
LASALLE STREET BRIDGE REPLACEMENT
EROSION CONTROL PLAN

SCALE: VERT. DRAWN BY
 HORIZ. CHECKED BY
 DATE 11/16/07

PLAN	SURVEYED	DATE
NOTE BOOK NO.	PLOTTED	BY
	REVISIONS	
	RT. OF WAY CHECKED	
	CADD FILE NAME	

PROFILE	SEAWERD	DATE
NOTE BOOK NO.	PLOTTED	BY
	REVISIONS	
	STRUCTURE NOTATIONS CRKD	

I:\Projects\110610\110610.dwg
 11/16/07