

FOR INDEX OF SHEETS AND COMMITMENTS, SEE SHEET NO. 2
 FOR LIST OF STANDARDS, SEE SHEET NO. 2
 SEE TYPICAL SECTIONS FOR STRUCTURAL PAVEMENT INFORMATION

CONTRACT NO. 89467

PLAN FOR MULLER ROAD (MS 7660) IMPROVEMENTS

CITY OF WASHINGTON TAZEWELL COUNTY SECTION 05-00104-00-RS RECONSTRUCTION/MILLING AND SURFACING PROJECT NO. HPP-0176 (109) C-94-046-07

DESIGN DESIGNATION

MULLER ROAD
 LOCAL ROAD 0.50 (FLEXIBLE PAVEMENT-20)
 ADT = 2515 (2028)
 PV = 86.5%
 SU = 9.0%
 MU = 4.5%

DRAWING SCALES

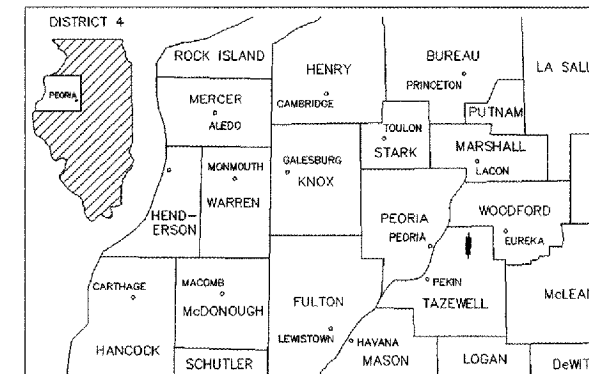
CROSS SECTION VERTICAL: 1" = 2.5'



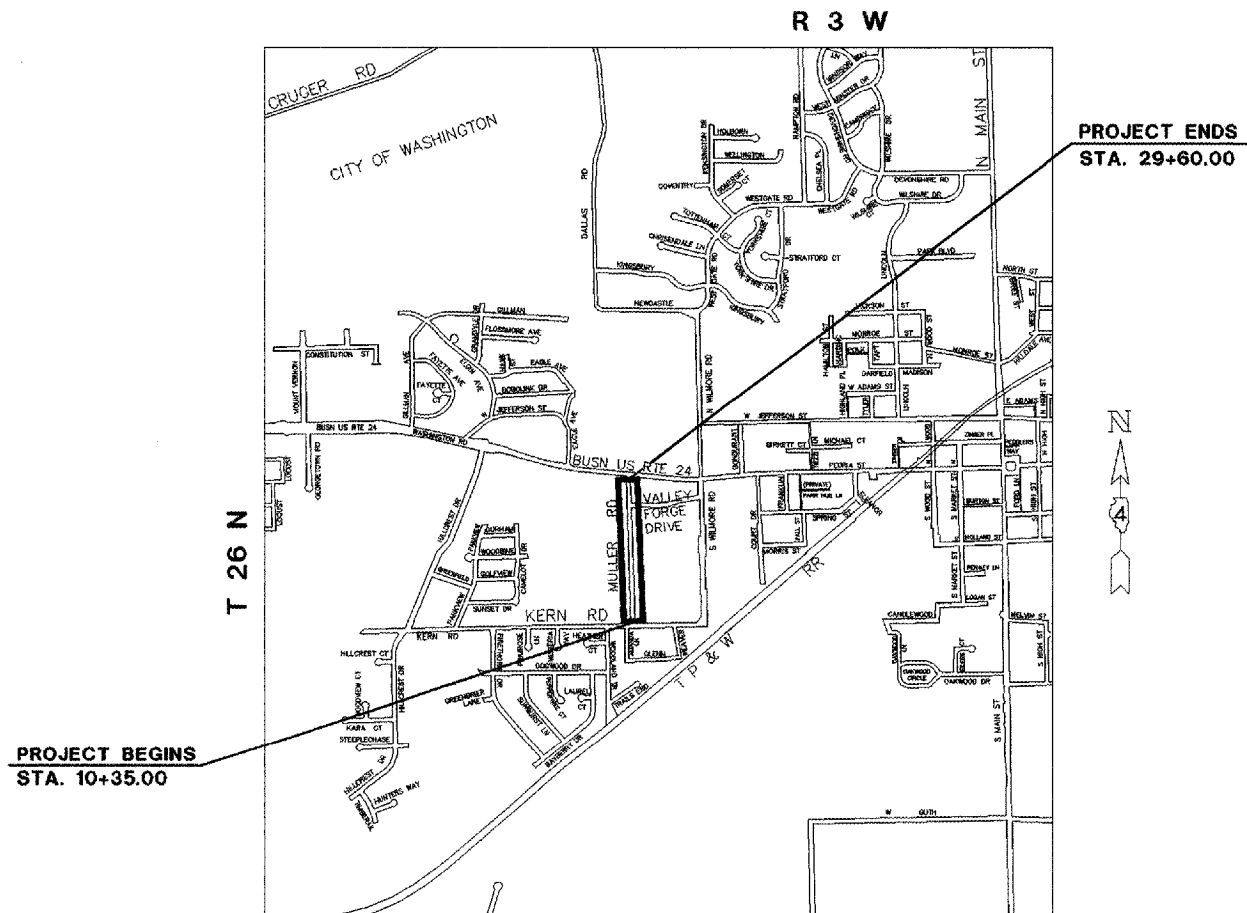
CROSS SECTION HORIZONTAL: 1" = 5'
 PROFILE VERTICAL: 1" = 5'



PLAN: 1" = 20'
 PROFILE HORIZONTAL: 1" = 20'



LOCATION OF SECTION INDICATED THUS:



3rd P.M.
LOCATION MAP



GROSS LENGTH OF IMPROVEMENT = 1,925 FEET = 0.365 MILES
 NET LENGTH OF IMPROVEMENT = 1,925 FEET = 0.365 MILES



David L. Horton 1/7/2008
 DAVID L. HORTON DATE
 ILLINOIS REGISTERED PROFESSIONAL ENGINEER
 No. 062-050421
 EXPIRATION DATE 11/30/05

APPROVED	<i>Jan. 7</i>	20 <i>08</i>
	<i>Kenneth R. Neuman</i>	CITY ENGINEER
PASSED	<i>1-7</i>	20 <i>08</i>
	<i>[Signature]</i>	DISTRICT FOUR ENGINEER OF LOCAL ROADS & STREETS
RELEASING FOR BID BASED ON LIMITED REVIEW	<i>Jan 7</i>	20 <i>08</i>
	<i>[Signature]</i>	DEPUTY DIRECTOR OF HIGHWAYS, REGION THREE ENGINEER

WARNING



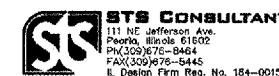
CALL JULIE

BEFORE YOU DIG CATALOG NO. 033489-00

NPDES PERMIT REQUIRED

QC/QA BITUMINOUS

PRINTED BY THE AUTHORITY OF THE STATE OF ILLINOIS



LOCAL ROADS FIELD ENGINEER: MR. KEN PARK (PH. 309-671-3693)

COVER.dgn 1/3/2008 12:13:30 PM