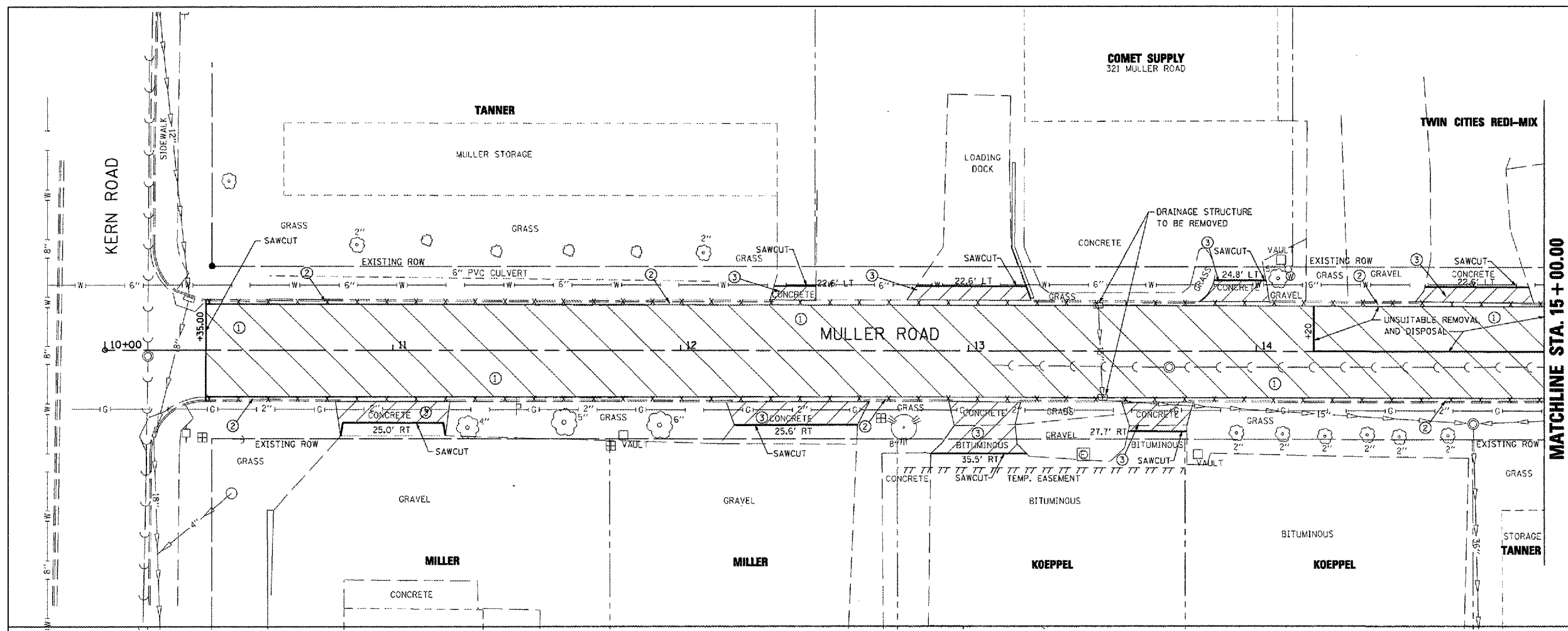
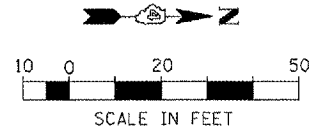


F.A. RTE.	SECTION	COUNTY	TOTAL SHEETS	SHEET NO.
MS 7660	05-00104-00-RS	TAZEWELL	36	13
STA.		TO STA.		
FED. ROAD DIST. NO.		ILLINOIS FED. AID PROJECT		

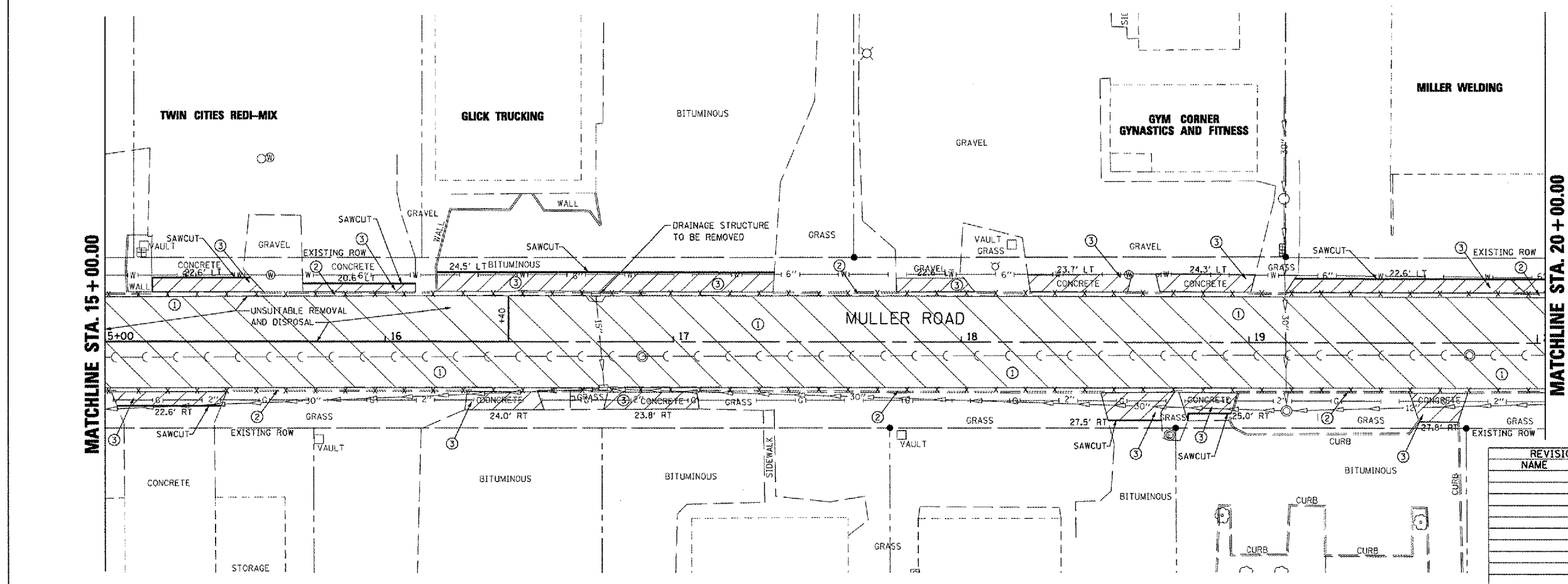
REMOVAL LEGEND

	① PAVEMENT REMOVAL
	② CCC&G REMOVAL
	③ DRIVEWAY PAVEMENT REMOVAL
	④ HMA SURFACE REMOVAL, 2"
	INDICATES SAWCUT NEEDED



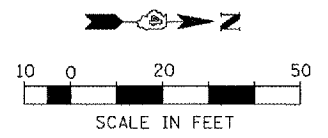
MATCHLINE STA. 15 + 00.00

NOTE: SEE STATUS OF UTILITIES TO BE ADJUSTED FOR FURTHER INFORMATION ON UTILITY CONFLICTS.



MATCHLINE STA. 15 + 00.00

MATCHLINE STA. 20 + 00.00



REVISIONS	
NAME	DATE

ILLINOIS DEPARTMENT OF TRANSPORTATION

**MULLER ROAD IMPROVEMENTS
REMOVAL PLAN**

SCALE: AS SHOWN
DATE 11-14-07

DRAWN BY: DLC
CHECKED BY: KMC

PLOT DATE: # DATES
FILE NAME: # FILES
PLOT SCALE: # SCALES
USER NAME: # USERS