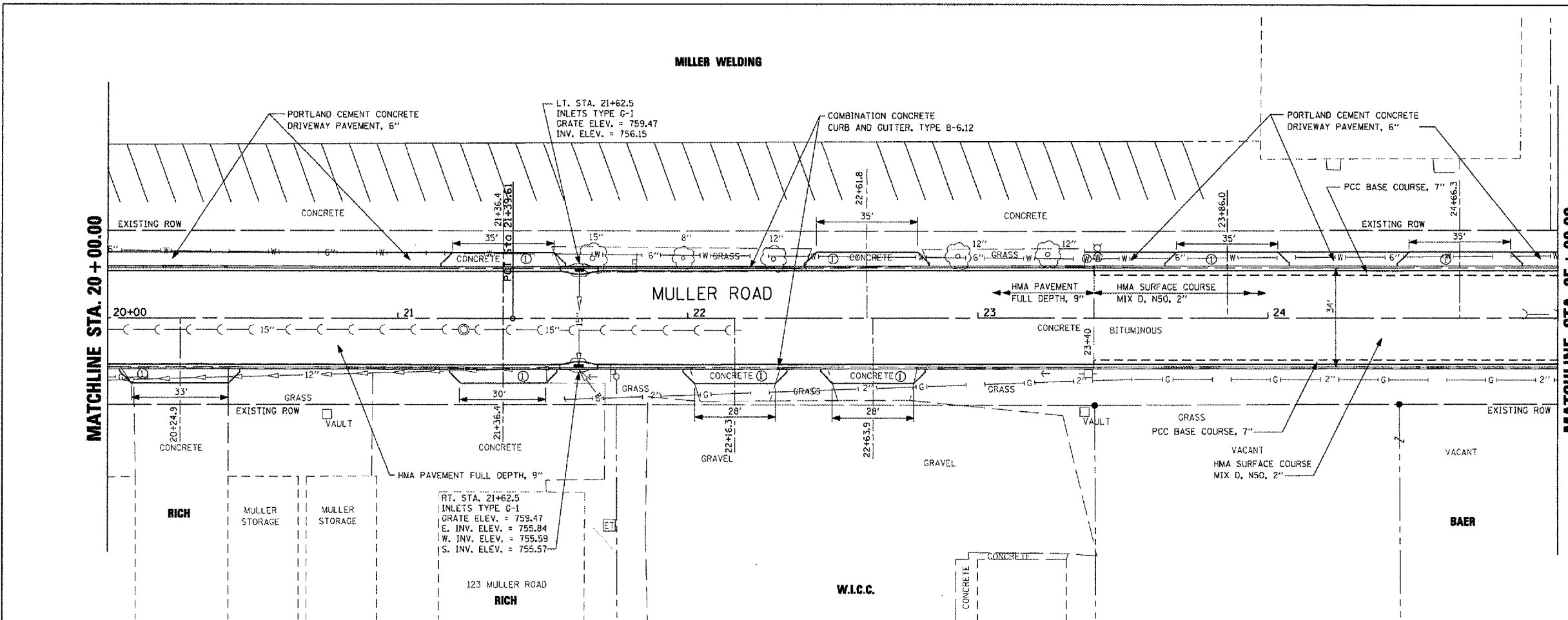


F.A. RTE.	SECTION	COUNTY	TOTAL SHEETS	SHEET NO.
MS 7660	05-00104-00-R5	TAZEWELL	36	17
STA.		TO STA.		
FED. ROAD DIST. NO.	ILLINOIS	FED. AID PROJECT		

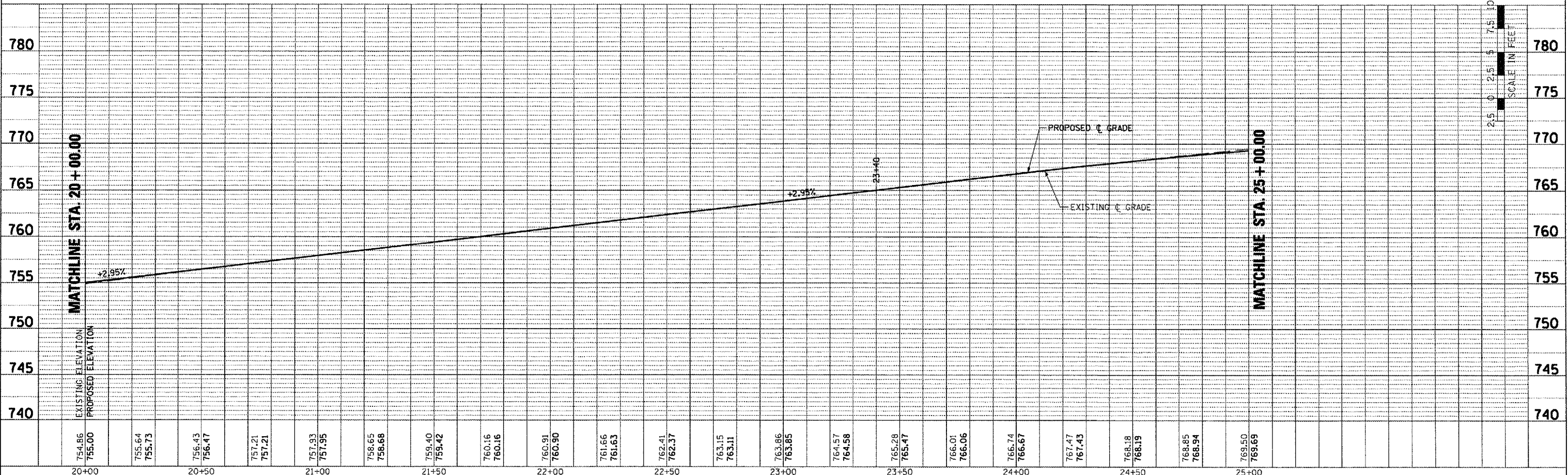
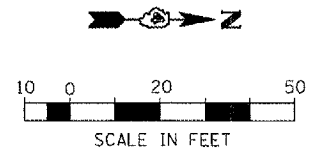
DATE	BY
DATE	BY

DATE	BY
DATE	BY

PLOT DATE: 8/24/08  
 FILE NAME: PP-MULLER-03.dgn  
 USER: MULLER



- ① PORTLAND CEMENT CONCRETE DRIVEWAY PAVEMENT, 8"
- ② BITUMINOUS DRIVEWAY PAVEMENT, 8"
- ③ PIPE UNDERDRAIN 4"



**MULLER - ROADWAY PLAN AND PROFILE - STA. 20+00 TO STA. 25+00**