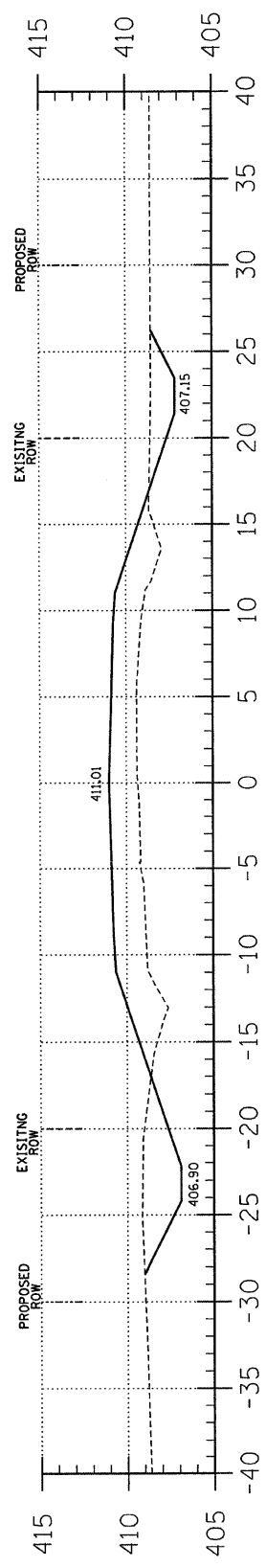


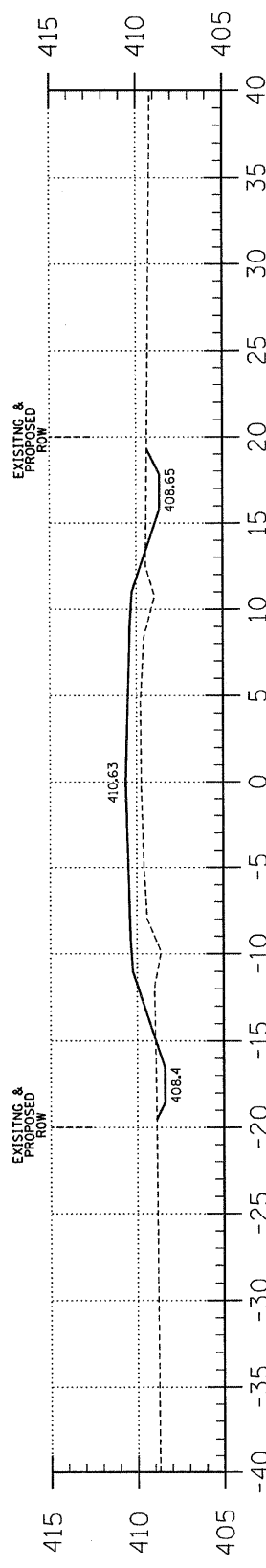
C = 20.4
F = 46.7

4+60



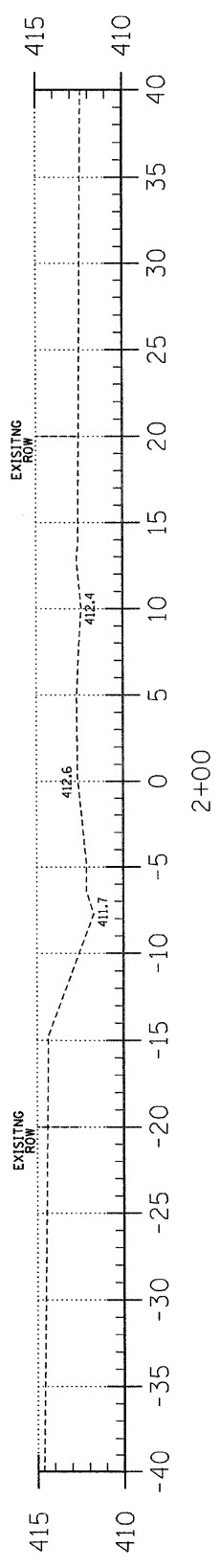
C = 23.3
F = 52.5

4+00

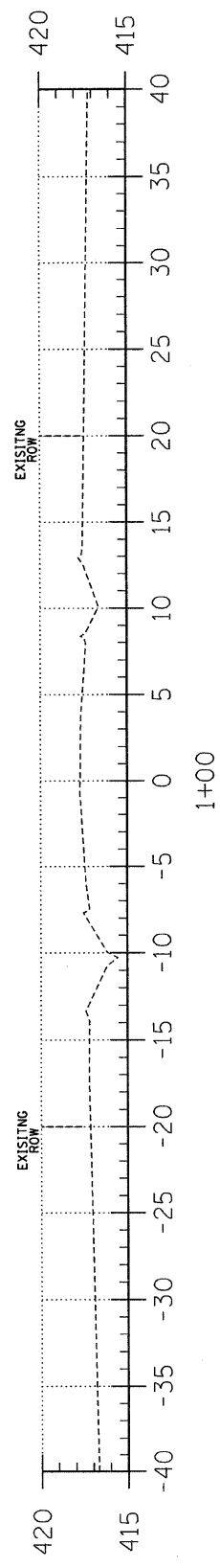


C = 4.7
F = 25.0

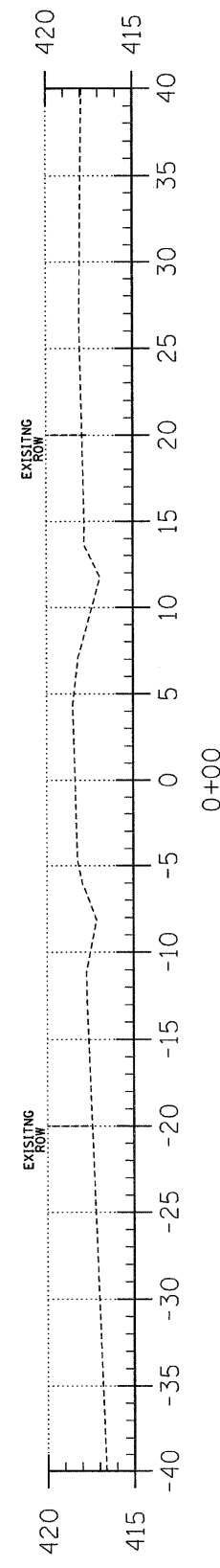
3+00



2+00



1+00



0+00


EARTHWORK SCHEDULE

LOCATION	EARTH EXCAVATION		CHANNEL EXCAVATION		ESTIMATED UNSUITABLE MATERIAL		SUITABLE MATERIAL ADJUSTED FOR SHRINKAGE		EMBANKMENT		EARTHWORK BALANCE WASTE (+) OR SHORTAGE (-)	
	CUBIC YARD		CUBIC YARD		CUBIC YARD		CUBIC YARD		CUBIC YARD		CUBIC YARD	
STA 0+00 TO 4+65.2	111.2	0.0	0.0	0.0	0.0	83.4	286.6	-203.2				
STA 4+69.2 TO 5+30.8	0.0	270.6	0.0	135.3	135.3	101.5	0.0	101.5				
STA 5+30.8 TO 10+00	623.1	0.0	0.0	467.3	467.3	496.6	496.6	-23.3				
	0.0	0.0	0.0	0.0	0.0	0.0	0.0	0.0				
TOTAL	734.3	270.6	135.3	652.2	783.2	-131.0						

T.R.	SECTION	COUNTY	TOTAL SHEETS	SHEET NO.
149	04-09112-00-BR	HAMILTON	13	3

323 W. 3RD ST.
P.O. BOX 160
MT. CARMEL, IL
62863
PHONE:
(618)-262-8651
FAX:
(618)-263-3327

405 W. STATE ST
SUITE 1
FRINCETON, IN
47670
PHONE:
(812)-386-7611
FAX:
(812)-385-2812



AARON M. MEFFORD
NAME
SIGNATURE
9-28-07
DATE
11-30-09
EXPIRES

TOWNSHIP ROUTE 149
OVER BIG CREEK TRIBUTARY
HAMILTON COUNTY, ILLINOIS

SHEET TITLE:
CROSS-SECTIONS
SCALE: 1" = 5'
BY: AMM
DATE: 02/07
REV: MLG
3 OF 13 SHEETS
SHEET NO. 3