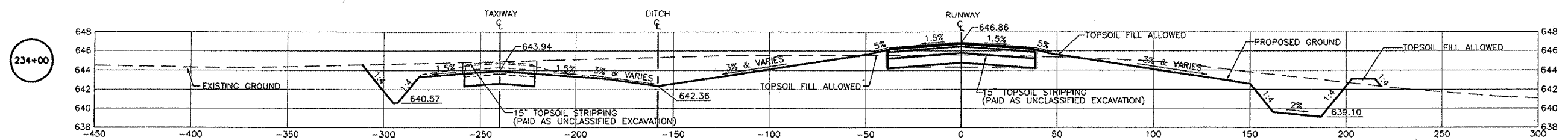




235+00



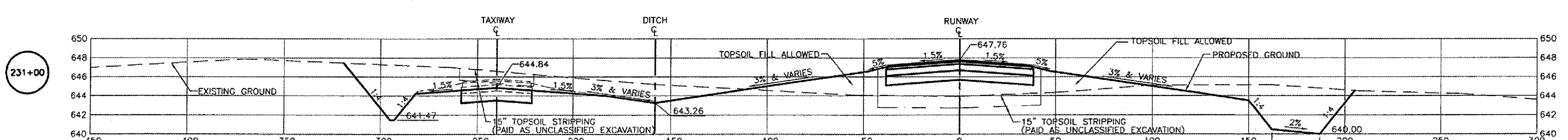
234+00



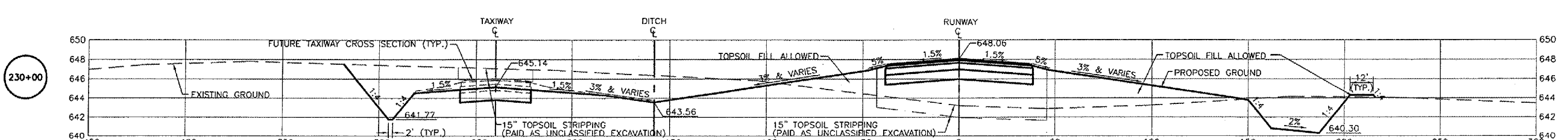
233+00



232+00



231+00



230+00

VERT. SCALE 1" = 12'  
HORIZ. SCALE 1" = 60'  
1:4 = RISE:RUN

DRAWN BY: NET	1000-79\CAD\018-XSEC CAD/DWG: 018-XSEC	REVISIONS		PERU MORRIS ILLINOIS	ILLINOIS VALLEY REGIONAL AIRPORT ILLINOIS PROJECT NO. VYS-3594 A.I.P. PROJECT NO. 3-17-0060-B17	CROSS SECTIONS	SCALE: AS NOTED	SHEET 24
		DATE	BY					
CHECKED BY: KWH	DATE: 1/08							

