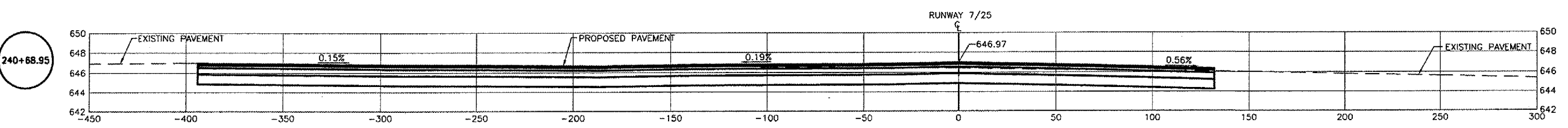
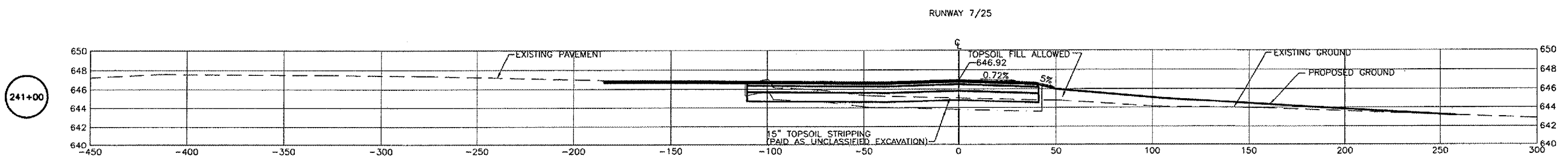
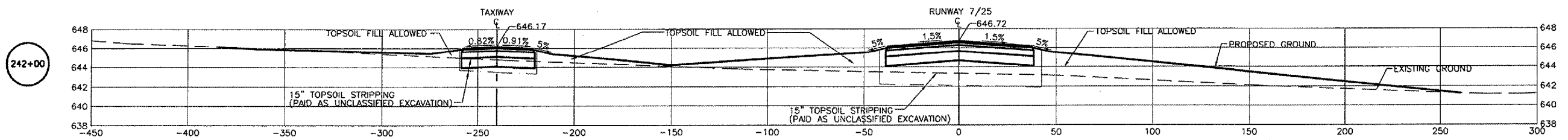
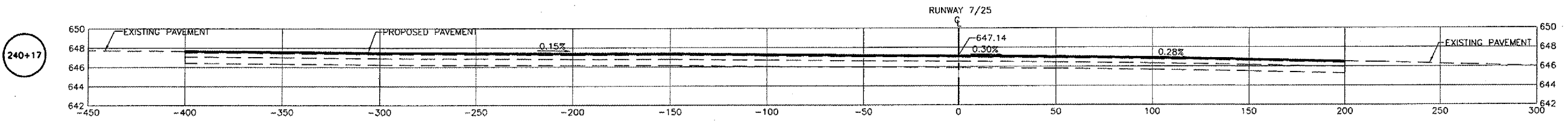


SKewed PARALLEL TO CENTERLINE OF EXIST. RUNWAY 18/36



SKewed PARALLEL TO CENTERLINE OF EXIST. RUNWAY 18/36



SKewed PARALLEL TO CENTERLINE OF EXIST. RUNWAY 18/36

VERT. SCALE 1" = 12'  
HORIZ. SCALE 1" = 60'  
1:4 = RISE:RUN

DRAWN BY: NET	1000-79\CADD\CAD\DWG: 018-XSEC	REVISIONS
CHECKED BY: KWH	DATE: 1/08	DATE BY

**CHAMLIN ASSOCIATES**  
PERU MORRIS ILLINOIS

**ILLINOIS VALLEY REGIONAL AIRPORT**  
**ILLINOIS PROJECT NO. VYS-3594**  
**A.I.P. PROJECT NO. 3-17-0060-B17**

**CROSS SECTIONS**

SCALE: AS NOTED	SHEET 26
FILE NO.: 1000.79Y-1	OF 31