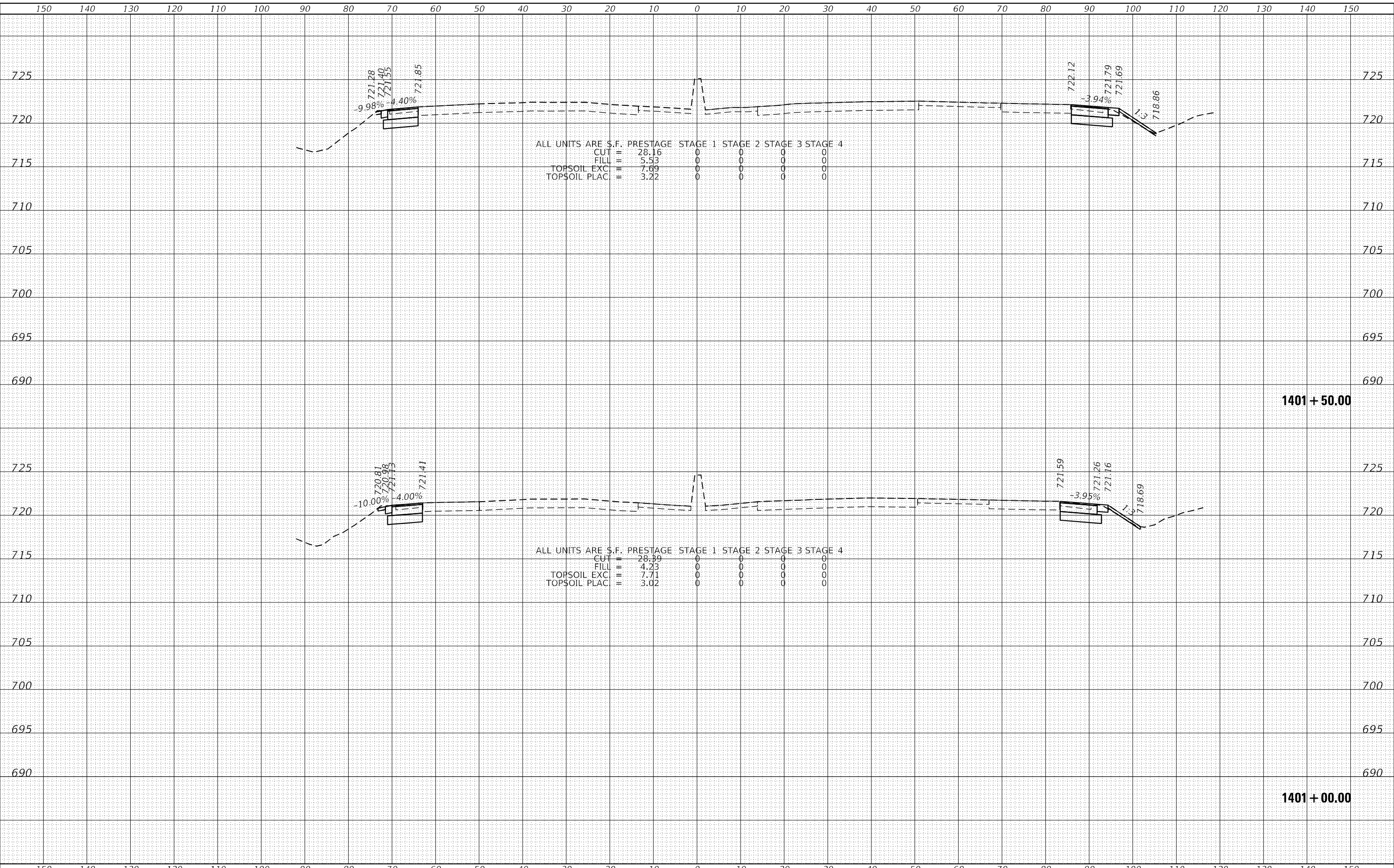


DATE	BY
SURVEYED	
PLOTTED	
TEMPLATE	
AREAS CHECKED	
FINAL SURVEY	
NOTE BOOK	
NO.	

DATE	BY
SURVEYED	
PLOTTED	
TEMPLATE	
AREAS CHECKED	
ORIGINAL SURVEY	
NOTE BOOK	
NO.	

MODEL: Defnh.rvt  
FILE NAME: S:\0110\0300-0309\0316\_113\Drawings\CAD\2018-100-0316-113-xsect-1\lab\1-start to Randol 53.dwg



**SA**  
1170 SOUTH HOUBOLT ROAD  
JOLIET, ILLINOIS 60431  
STRAND  
ASSOCIATES®  
(815) 744-4200

USER NAME = StevenB	DESIGNED -	REVISED -
PLOT SCALE = 20,0000 * / in.	DRAWN -	REVISED -
PLOT DATE = 12/13/2024	CHECKED -	REVISED -
	DATE -	REVISED -

**STATE OF ILLINOIS  
DEPARTMENT OF TRANSPORTATION**

**IL ROUTE 53  
CROSS SECTIONS**

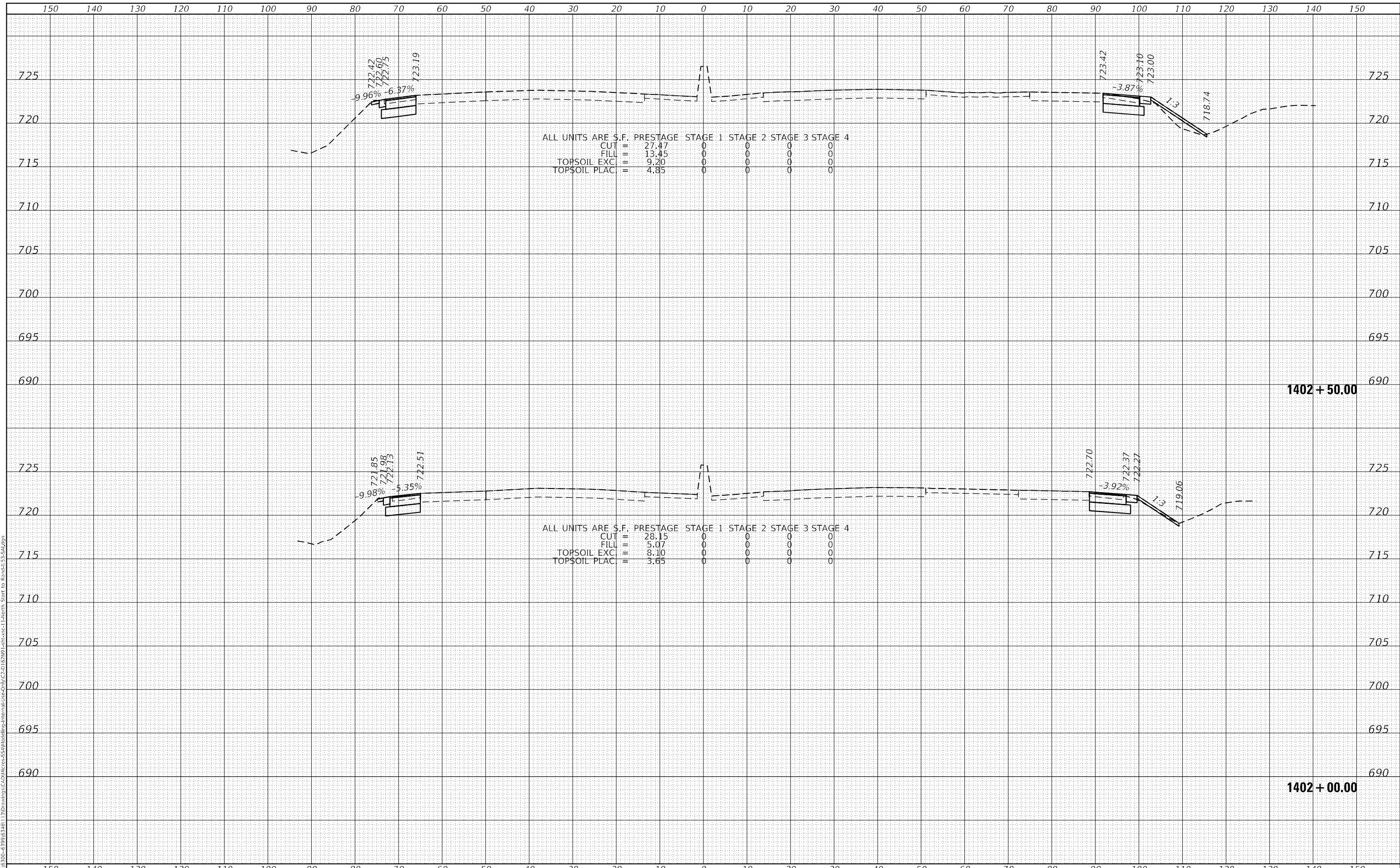
SCALE: 10-H 5-V    SHEET 167 OF 286 SHEETS    STA. 1401+00.00 TO STA. 1401+50.00

F.A.P. RTE. 342	SECTION 2018-100-BR	COUNTY COOK	TOTAL SHEETS 1351	SHEET NO. 1200
			CONTRACT NO. 62N91	
ILLINOIS FED. AID PROJECT				

DATE	
BY	
FINAL SURVEY	SURVEYED
NOTE BOOK	PLOTTED
NO.	TEMPLATE
	AREAS CHECKED

DATE	
BY	
ORIGINAL SURVEY	SURVEYED
NOTE BOOK	PLOTTED
NO.	TEMPLATE
	AREAS CHECKED

MODEL: Defn.dwg  
 FILE NAME: S:\01\6300-6399\6346-1\3\Drawings\Civil\Internal\Use-Only\C2-D162\WP1-16161-1.dwg Start to Randol 53-Station



**SA**  
 1170 SOUTH HOUBOLT ROAD  
 JOLIET, ILLINOIS 60431  
 (815) 744-4200  
 ASSOCIATES

USER NAME = StevenB	DESIGNED -	REVISD -
	DRAWN -	REVISD -
PLOT SCALE = 20,0000' / in.	CHECKED -	REVISD -
PLOT DATE = 12/13/2024	DATE -	REVISD -

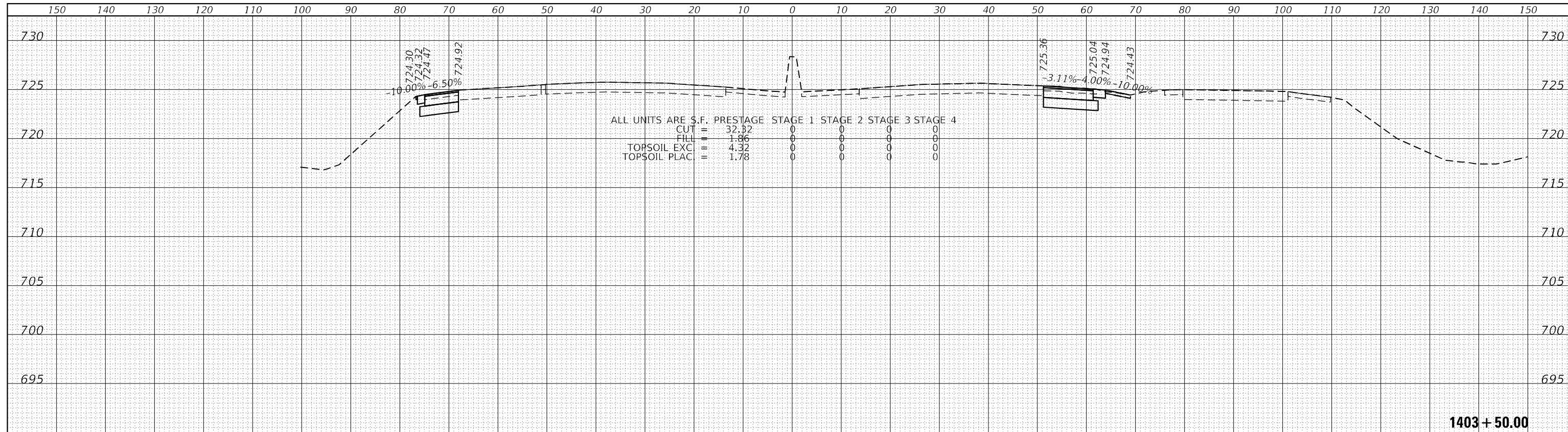
**STATE OF ILLINOIS  
 DEPARTMENT OF TRANSPORTATION**

**IL ROUTE 53  
 CROSS SECTIONS**

SCALE: 10-H 5-V SHEET 168 OF 286 SHEETS STA. 1402+00.00 TO STA. 1402+50.00

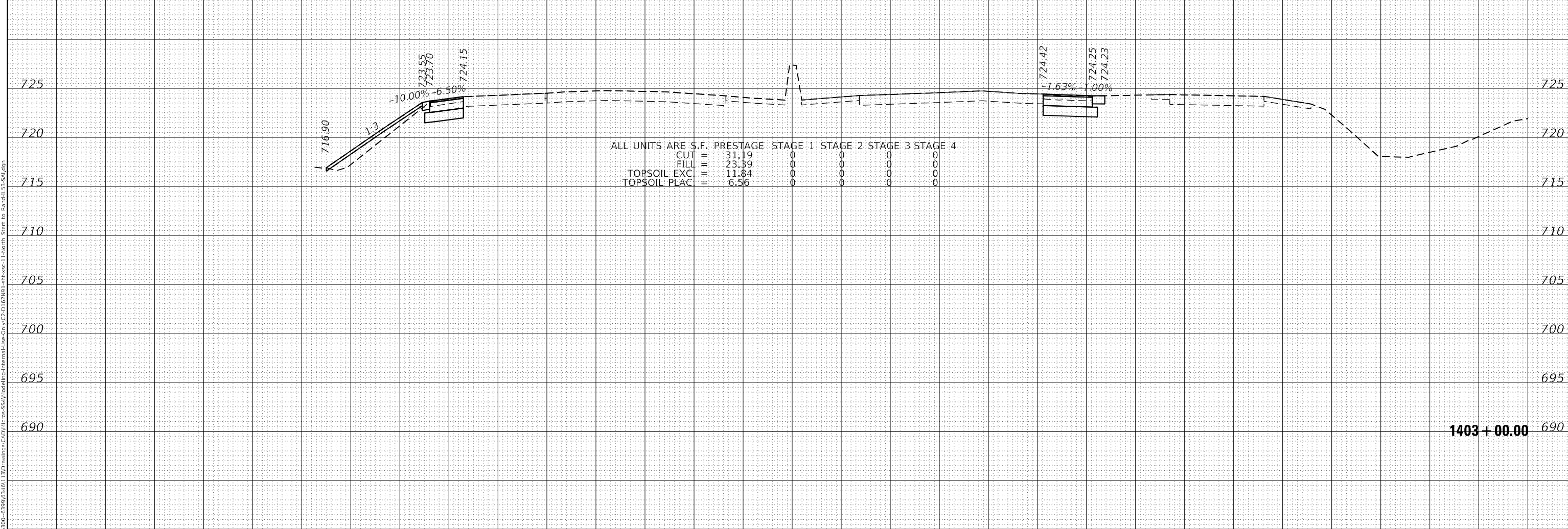
F.A.P. RTE. 342	SECTION 2018-100-BR	COUNTY COOK	TOTAL SHEETS 1351	SHEET NO. 1201
			CONTRACT NO. 62N91	
ILLINOIS FED. AID PROJECT				

FINAL SURVEY	SURVEYED	DATE
NOTE BOOK	PLOTTED	BY
NO.	TEMPLATE	
	AREAS CHECKED	



**1403 + 50.00**

ORIGINAL SURVEY	SURVEYED	DATE
NOTE BOOK	PLOTTED	BY
NO.	TEMPLATE	
	AREAS CHECKED	

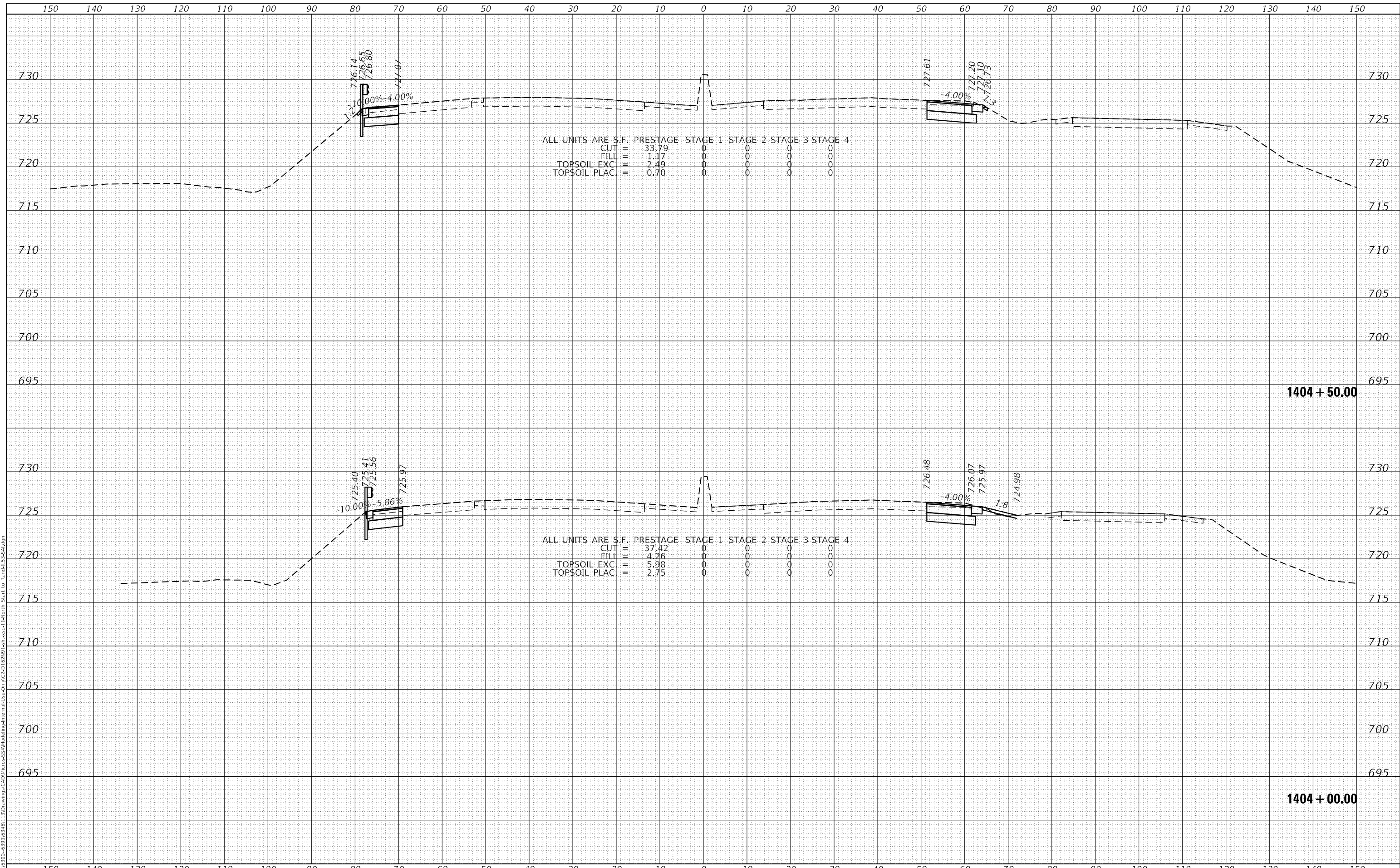


**1403 + 00.00**

DATE	
BY	
FINAL SURVEY	SURVEYED
NOTE BOOK	PLOTTED
NO.	TEMPLATE
	AREAS CHECKED

DATE	
BY	
ORIGINAL SURVEY	SURVEYED
NOTE BOOK	PLOTTED
NO.	TEMPLATE
	AREAS CHECKED

MODEL: Defn.dwg  
 FILE NAME: S:\01\6300-6399\6346\_1\3\Drawings\CAD\182\182.dwg  
 Internal Use Only / C:\Program Files\Autodesk\AutoCAD 2018\bin\acad.exe -i Path: Start to Rendel 53-Sub.dgn



ALL UNITS ARE S.F. PRESTAGE STAGE 1 STAGE 2 STAGE 3 STAGE 4

CUT	=	33.79	0	0	0	0
FILL	=	1.17	0	0	0	0
TOPSOIL EXC	=	2.49	0	0	0	0
TOPSOIL PLAC	=	0.70	0	0	0	0

ALL UNITS ARE S.F. PRESTAGE STAGE 1 STAGE 2 STAGE 3 STAGE 4

CUT	=	37.42	0	0	0	0
FILL	=	4.26	0	0	0	0
TOPSOIL EXC	=	5.98	0	0	0	0
TOPSOIL PLAC	=	2.75	0	0	0	0

**SA**  
 1170 SOUTH HOUBOLT ROAD  
 JOLIET, ILLINOIS 60431  
 (815) 744-4200  
 STRAND ASSOCIATES

USER NAME = StevenB  
 DESIGNED -  
 DRAWN -  
 PLOT SCALE = 20,0000 \* / in.  
 PLOT DATE = 12/13/2024

DESIGNED -  
 DRAWN -  
 CHECKED -  
 DATE -

REVISED -  
 REVISED -  
 REVISED -  
 REVISED -

**STATE OF ILLINOIS  
 DEPARTMENT OF TRANSPORTATION**

**IL ROUTE 53  
 CROSS SECTIONS**

SCALE: 10-H 5-V SHEET 170 OF 286 SHEETS STA. 1404+00.00 TO STA. 1404+50.00

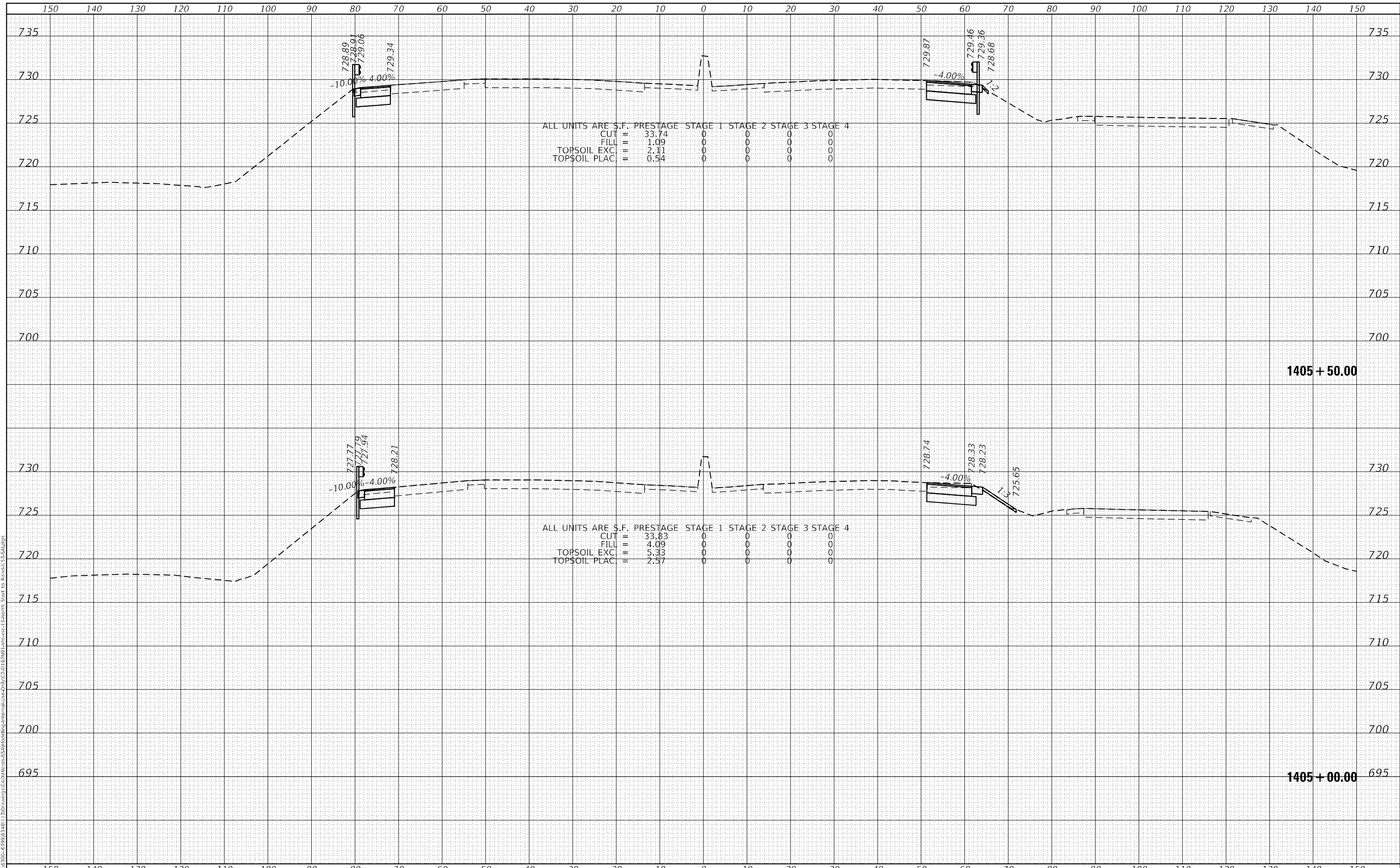
F.A.P. RTE.	SECTION	COUNTY	TOTAL SHEETS	SHEET NO.
342	2018-100-BR	COOK	1351	1203
			CONTRACT NO. 62N91	
ILLINOIS FED. AID PROJECT				



DATE	
BY	
FINAL SURVEY	SURVEYED
NOTE BOOK	PLOTTED
NO.	TEMPLATE
	AREAS CHECKED

DATE	
BY	
ORIGINAL SURVEY	SURVEYED
NOTE BOOK	PLOTTED
NO.	TEMPLATE
	AREAS CHECKED

MODEL: Defn.dwg  
 FILE NAME: S:\01\6300-6399\6346-1\3\Drawings\Civil\Internal\Internal\Pre-Only\C2-D162\WP1-Sub-sec-1-1.dwg Start to Road: 53-Sub.dwg



**SA**  
 1170 SOUTH HOUBOLT ROAD  
 JOLIET, ILLINOIS 60431  
 (815) 744-4200  
 ASSOCIATES

USER NAME = StevenB	DESIGNED -	REVISD -
	DRAWN -	REVISD -
PLOT SCALE = 20,0000 * / in.	CHECKED -	REVISD -
PLOT DATE = 12/13/2024	DATE -	REVISD -

**STATE OF ILLINOIS  
 DEPARTMENT OF TRANSPORTATION**

**IL ROUTE 53  
 CROSS SECTIONS**

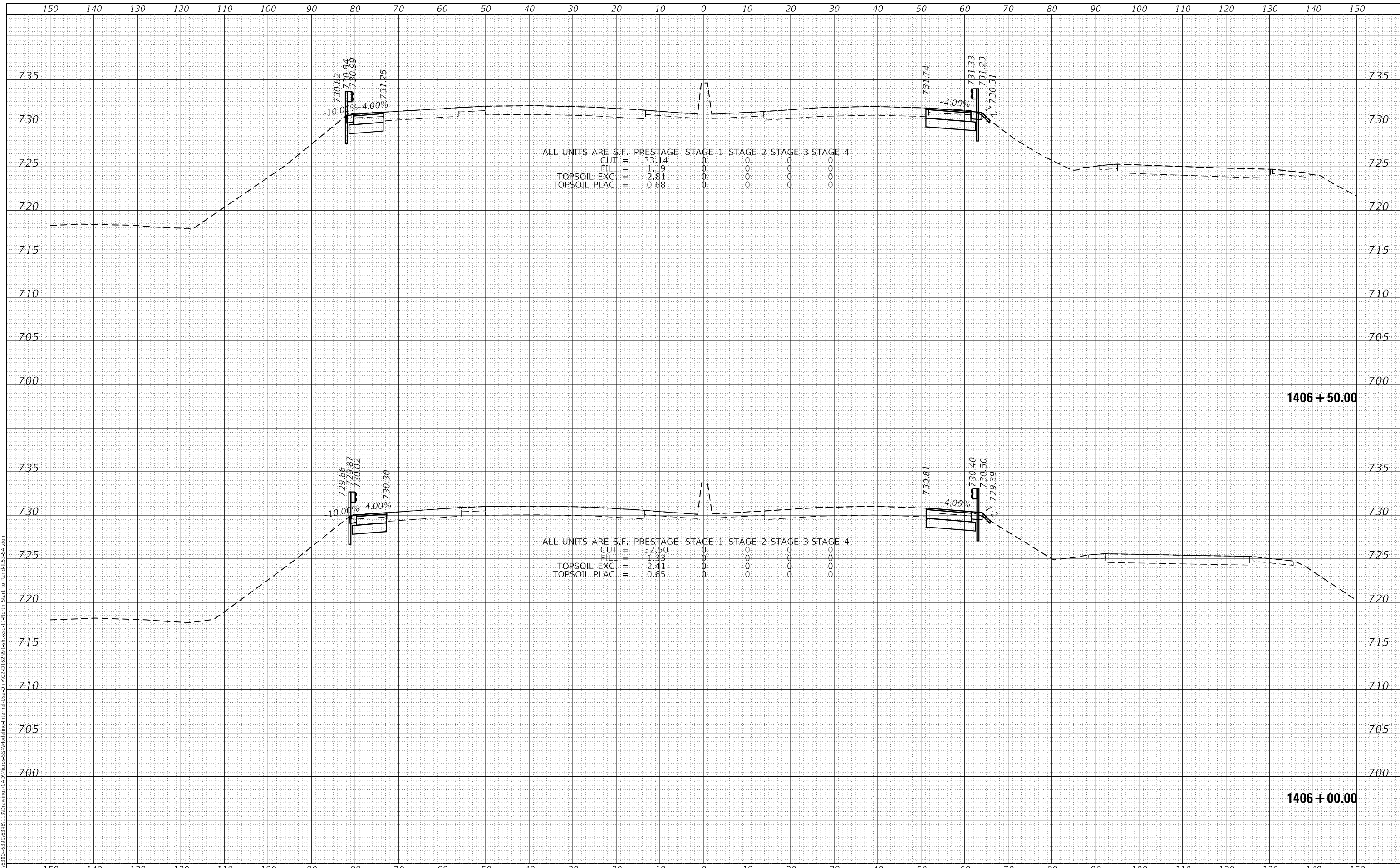
SCALE: 10-H 5-V SHEET 171 OF 286 SHEETS STA. 1405+00.00 TO STA. 1405+50.00

F.A.P. RTE.	SECTION	COUNTY	TOTAL SHEETS	SHEET NO.
342	2018-100-BR	COOK	1351	1204
			CONTRACT NO. 62N91	
ILLINOIS			FED. AID PROJECT	

DATE	
BY	
FINAL SURVEY	SURVEYED
NOTE BOOK	PLOTTED
NO.	TEMPLATE
	AREAS CHECKED

DATE	
BY	
ORIGINAL SURVEY	SURVEYED
NOTE BOOK	PLOTTED
NO.	TEMPLATE
	AREAS CHECKED

MODEL: Definit  
 FILE NAME: S:\01\6300-6399\6346\_1\Drawings\CAD\Drawings\Internal\Use-Only\CAD\6399\6346-1\6399-1\6346-1.dwg Start to Randol 53-Station



1170 SOUTH HOUBOLT ROAD  
 JOLIET, ILLINOIS 60431  
 (815) 744-4200  
**STRAND ASSOCIATES**

USER NAME = StevenB	DESIGNED -	REVISD -
	DRAWN -	REVISD -
PLOT SCALE = 20,0000' / in.	CHECKED -	REVISD -
PLOT DATE = 12/13/2024	DATE -	REVISD -

**STATE OF ILLINOIS  
 DEPARTMENT OF TRANSPORTATION**

**IL ROUTE 53  
 CROSS SECTIONS**

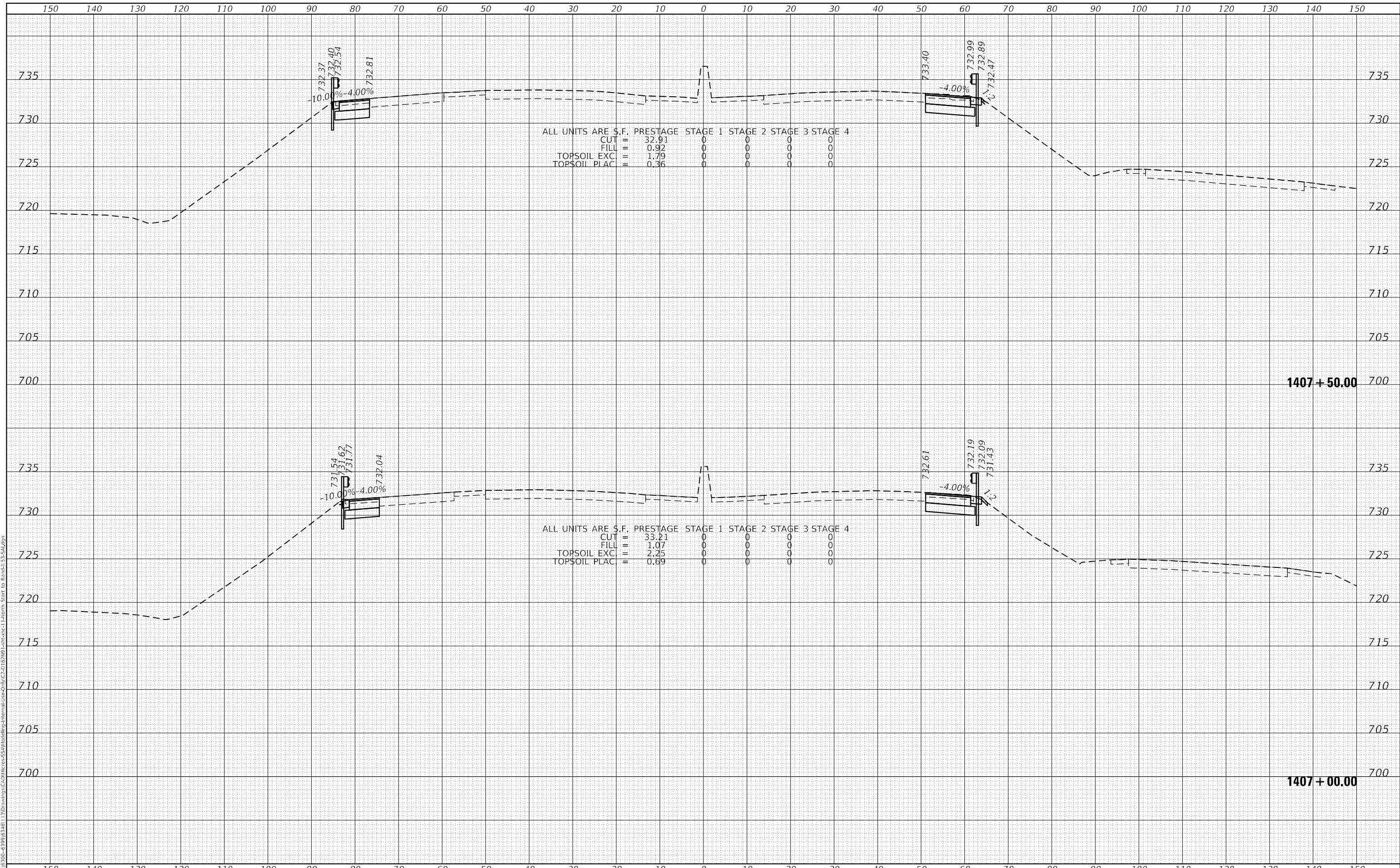
SCALE: 10-H 5-V SHEET 172 OF 286 SHEETS STA. 1406+00.00 TO STA. 1406+50.00

F.A.P. RTE. 342	SECTION 2018-100-BR	COUNTY COOK	TOTAL SHEETS 1351	SHEET NO. 1205
			CONTRACT NO. 62N91	
ILLINOIS FED. AID PROJECT				

DATE	
BY	
FINAL SURVEY	SURVEYED
NOTE BOOK	PLOTTED
NO.	TEMPLATE
	AREAS CHECKED

DATE	
BY	
ORIGINAL SURVEY	SURVEYED
NOTE BOOK	PLOTTED
NO.	TEMPLATE
	AREAS CHECKED

MODEL: Defn.dwg  
 FILE NAME: S:\01\5300-6399\6346\_1\3\Drawings\Civil\Internal\Use-Only\C2-D162\WP1-16161-1.dwg Start to Ranch 53-54.dgn



**SA**  
 1170 SOUTH HOUBOLT ROAD  
 JOLIET, ILLINOIS 60431  
 (815) 744-4200  
 ASSOCIATES

USER NAME = StevenB	DESIGNED -	REVISD -
	DRAWN -	REVISD -
PLOT SCALE = 20,0000' / in.	CHECKED -	REVISD -
PLOT DATE = 12/13/2024	DATE -	REVISD -

**STATE OF ILLINOIS  
 DEPARTMENT OF TRANSPORTATION**

**IL ROUTE 53  
 CROSS SECTIONS**

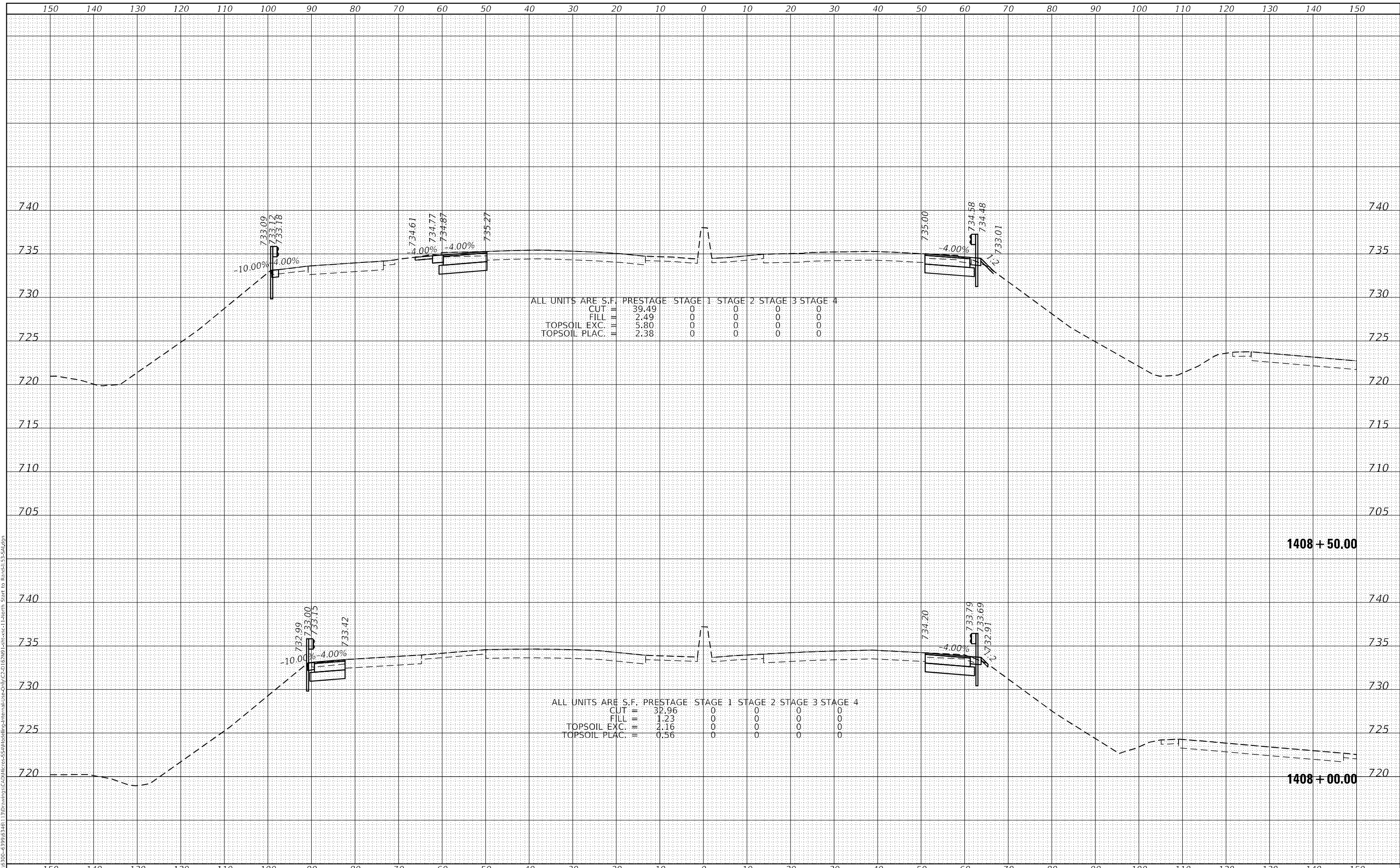
SCALE: 10-H 5-V SHEET 173 OF 286 SHEETS STA. 1407+00.00 TO STA. 1407+50.00

F.A.P. RTE. 342	SECTION 2018-100-BR	COUNTY COOK	TOTAL SHEETS 1351	SHEET NO. 1206
			CONTRACT NO. 62N91	
ILLINOIS FED. AID PROJECT				

FINAL SURVEY NO.	SURVEYED	DATE
NOTE BOOK	PLOTTED	
AREAS CHECKED	TEMPLATE	
	AREAS CHECKED	

ORIGINAL SURVEY NO.	SURVEYED	DATE
NOTE BOOK	PLOTTED	
AREAS CHECKED	TEMPLATE	
	AREAS CHECKED	

MODEL: Defn.rvt  
 FILE NAME: S:\01\6300-6399\6346\_1\3\Drawings\CAD\Internal\Use-Only\CAD\162981-162981-1.dwg Start to Randol 53-54.dgn



ALL UNITS ARE S.F. PRESTAGE STAGE 1 STAGE 2 STAGE 3 STAGE 4

CUT	=	39.49	0	0	0	0
FILL	=	2.49	0	0	0	0
TOPSOIL EXC.	=	5.80	0	0	0	0
TOPSOIL PLAC.	=	2.38	0	0	0	0

ALL UNITS ARE S.F. PRESTAGE STAGE 1 STAGE 2 STAGE 3 STAGE 4

CUT	=	32.96	0	0	0	0
FILL	=	1.23	0	0	0	0
TOPSOIL EXC.	=	2.16	0	0	0	0
TOPSOIL PLAC.	=	0.56	0	0	0	0

**STRAND ASSOCIATES**  
 1170 SOUTH HOUBOLT ROAD  
 JOLIET, ILLINOIS 60431  
 (815) 744-4200

USER NAME = StevenB  
 DESIGNED -  
 DRAWN -  
 CHECKED -  
 DATE -

REVISD -  
 REVISD -  
 REVISD -  
 REVISD -

**STATE OF ILLINOIS  
 DEPARTMENT OF TRANSPORTATION**

**IL ROUTE 53  
 CROSS SECTIONS**

SCALE: 10-H 5-V SHEET 174 OF 286 SHEETS STA. 1408+00.00 TO STA. 1408+50.00

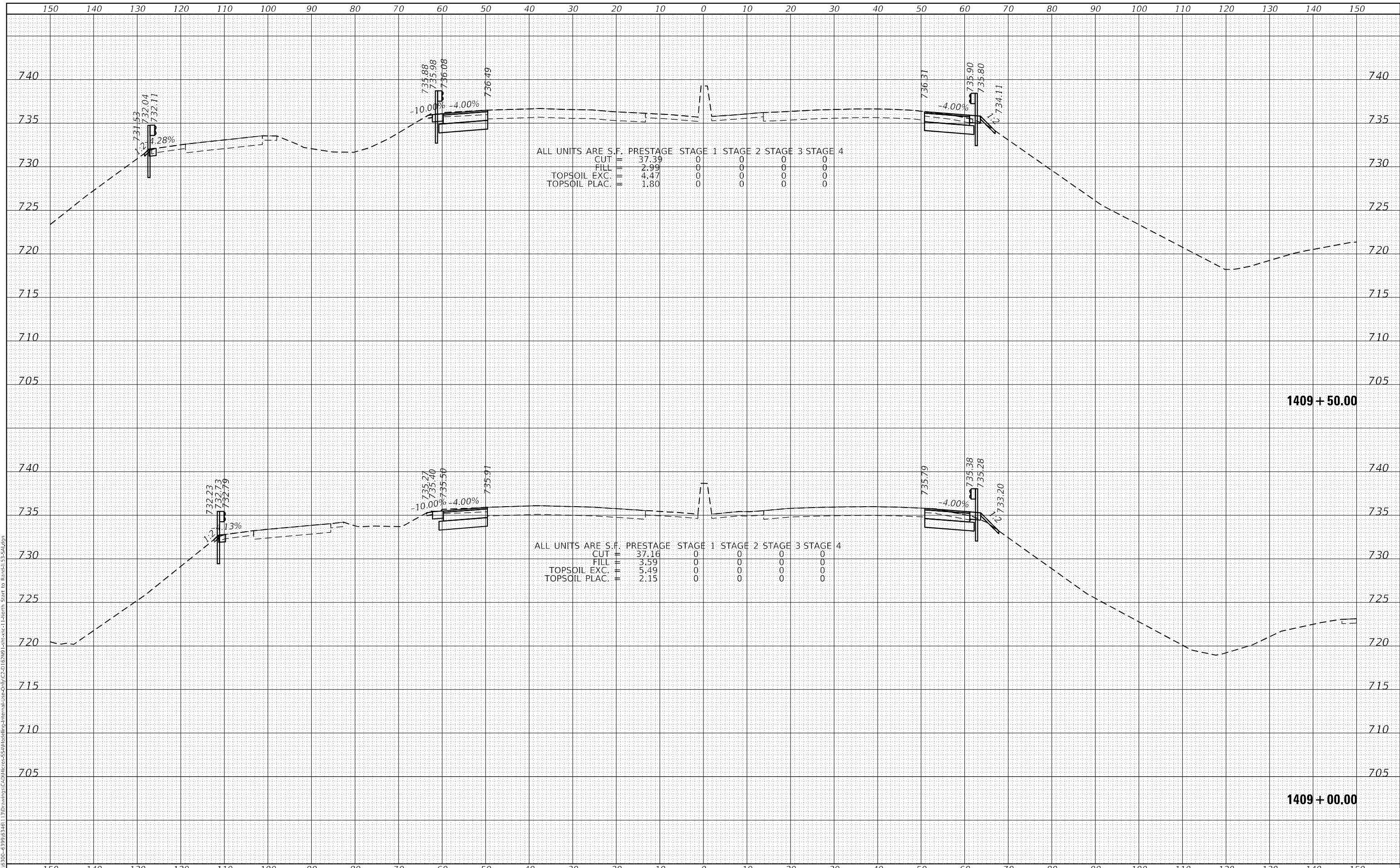
F.A.P. RTE.	SECTION	COUNTY	TOTAL SHEETS	SHEET NO.
342	2018-100-BR	COOK	1351	1207
			CONTRACT NO. 62N91	
ILLINOIS FED. AID PROJECT				



DATE	
BY	
FINAL SURVEY	SURVEYED
NOTE BOOK	PLOTTED
NO.	TEMPLATE
	AREAS CHECKED

DATE	
BY	
ORIGINAL SURVEY	SURVEYED
NOTE BOOK	PLOTTED
NO.	TEMPLATE
	AREAS CHECKED

MODEL: Definit  
 FILE NAME: S:\01 (5300-6399)6316 1\3\Drawings\CAD\Internal\Use-Only\CAD 162\MP\_Lathec-1-Lathec-1.dwg Start to Randa 53-Station



ALL UNITS ARE S.F.

	PRESTAGE	STAGE 1	STAGE 2	STAGE 3	STAGE 4
CUT	37.39	0	0	0	0
FILL	2.99	0	0	0	0
TOPSOIL EXC.	4.47	0	0	0	0
TOPSOIL PLAC.	1.80	0	0	0	0

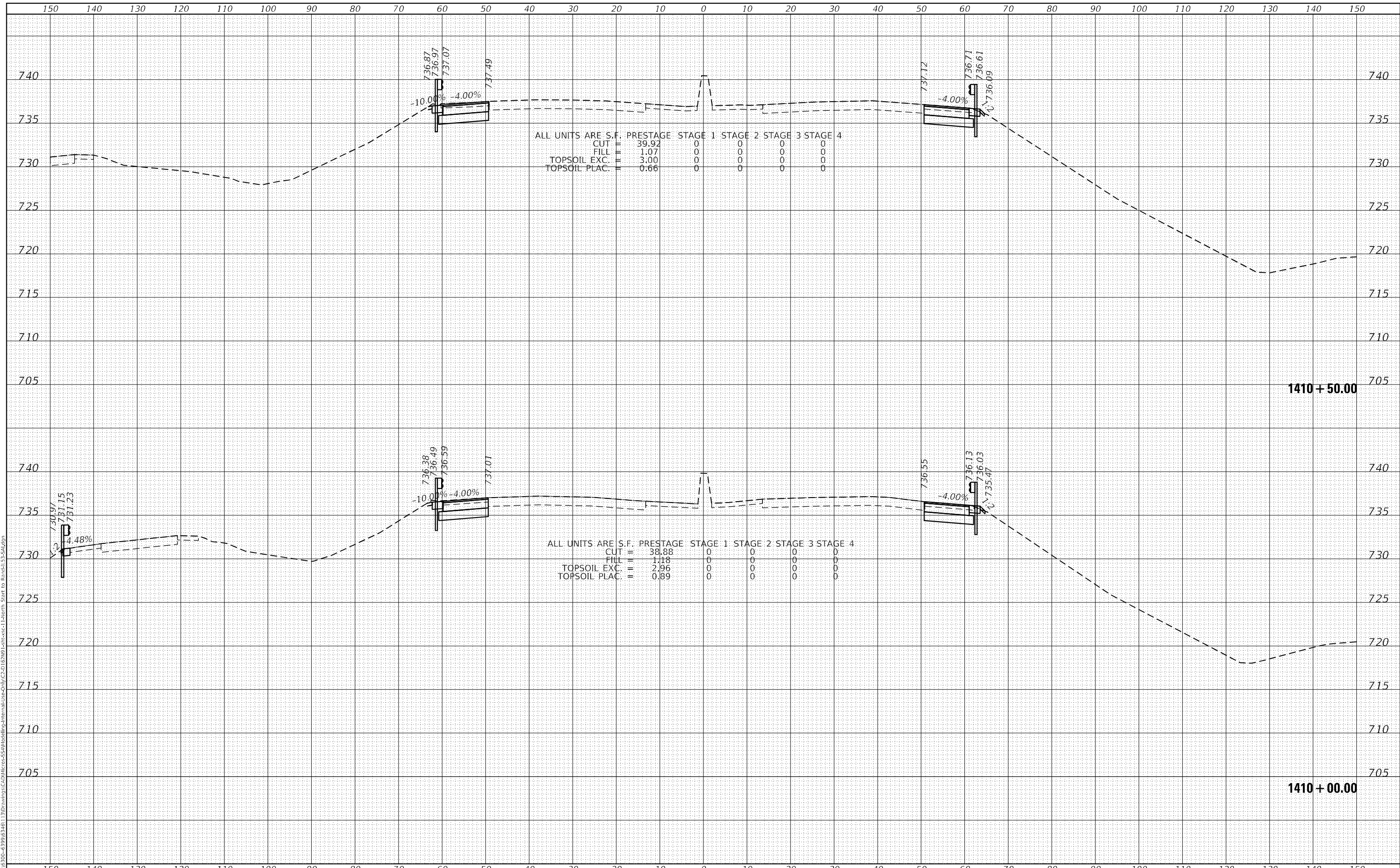
ALL UNITS ARE S.F.

	PRESTAGE	STAGE 1	STAGE 2	STAGE 3	STAGE 4
CUT	37.16	0	0	0	0
FILL	3.59	0	0	0	0
TOPSOIL EXC.	5.49	0	0	0	0
TOPSOIL PLAC.	2.15	0	0	0	0

DATE	
BY	
FINAL SURVEY	SURVEYED
NOTE BOOK	PLOTTED
NO.	TEMPLATE
	AREAS CHECKED

DATE	
BY	
ORIGINAL SURVEY	SURVEYED
NOTE BOOK	PLOTTED
NO.	TEMPLATE
	AREAS CHECKED

MODEL: Defn.dwg  
 FILE NAME: S:\01\5300-6399\6346\_1\3\Drawings\CAD\Drawings\Internal\Pre-Only\CAD\162\WP1-16161-1.dwg Start to Randol 53-Sub.dgn



USER NAME	= StevenB	DESIGNED	-	REVISED	-
		DRAWN	-	REVISED	-
PLOT SCALE	= 20,0000 * / in.	CHECKED	-	REVISED	-
PLOT DATE	= 12/13/2024	DATE	-	REVISED	-

**STATE OF ILLINOIS  
DEPARTMENT OF TRANSPORTATION**

**IL ROUTE 53  
CROSS SECTIONS**

SCALE: 10-H 5-V SHEET 176 OF 286 SHEETS STA. 1410+00.00 TO STA. 1410+50.00

F.A.P. RTE.	SECTION	COUNTY	TOTAL SHEETS	SHEET NO.
342	2018-100-BR	COOK	1351	1209
			CONTRACT NO. 62N91	
ILLINOIS FED. AID PROJECT				



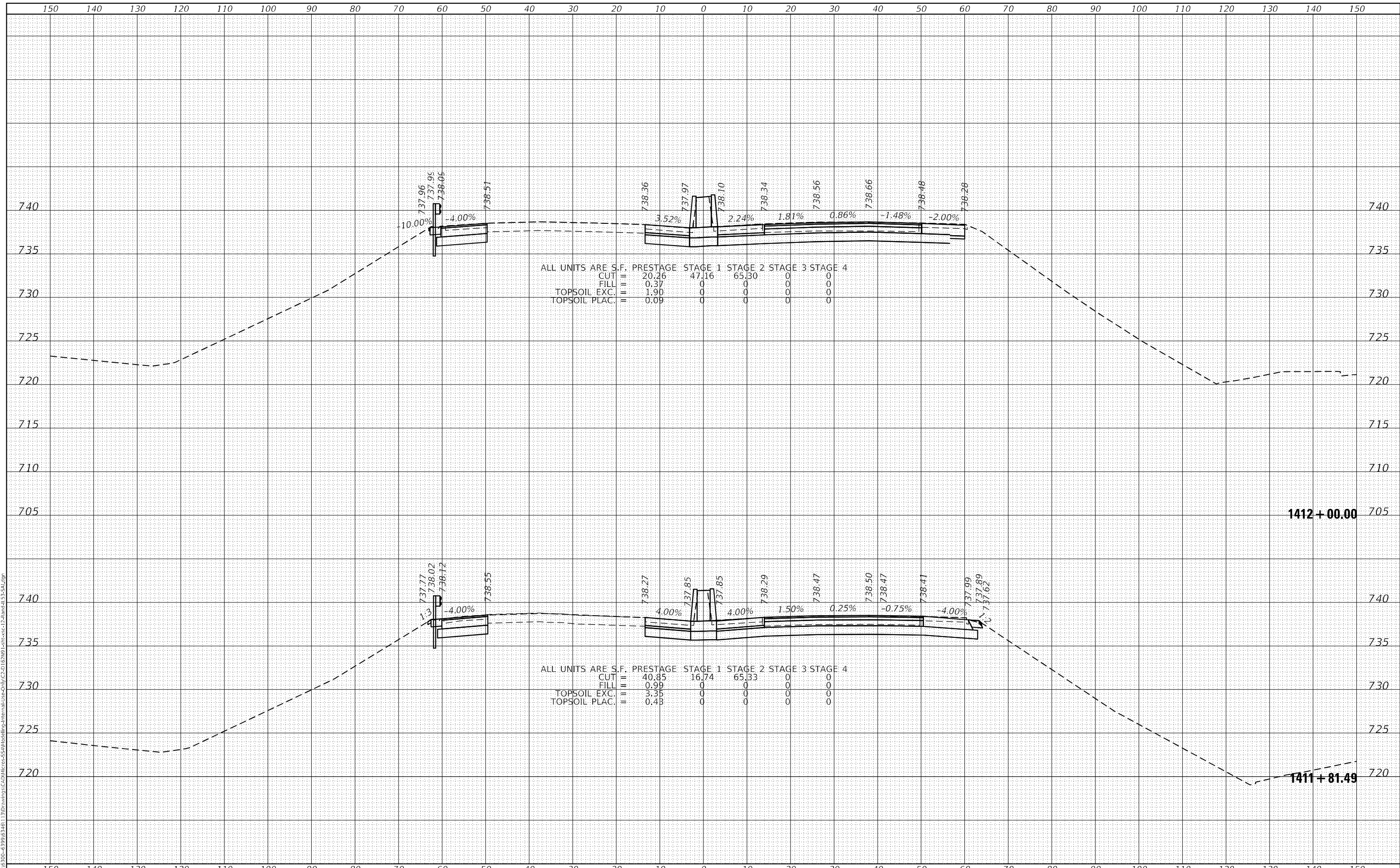




DATE	
BY	
FINAL SURVEY	SURVEYED
NOTE BOOK	PLOTTED
NO.	TEMPLATE
	AREAS CHECKED

DATE	
BY	
ORIGINAL SURVEY	SURVEYED
NOTE BOOK	PLOTTED
NO.	TEMPLATE
	AREAS CHECKED

MODEL: Defn.rvt  
 FILE NAME: S:\01\6300-6399\6346\_1\3\Drawings\CAD\Drawings\Internal\Use-Only\CAD\6399\6346-1-12-2024\153-541.dgn



**STRAND ASSOCIATES**  
 1170 SOUTH HOUBOLT ROAD  
 JOLIET, ILLINOIS 60431  
 (815) 744-4200

USER NAME = StevenB	DESIGNED -	REVISD -
	DRAWN -	REVISD -
PLOT SCALE = 20,0000' / in.	CHECKED -	REVISD -
PLOT DATE = 12/13/2024	DATE -	REVISD -

**STATE OF ILLINOIS  
 DEPARTMENT OF TRANSPORTATION**

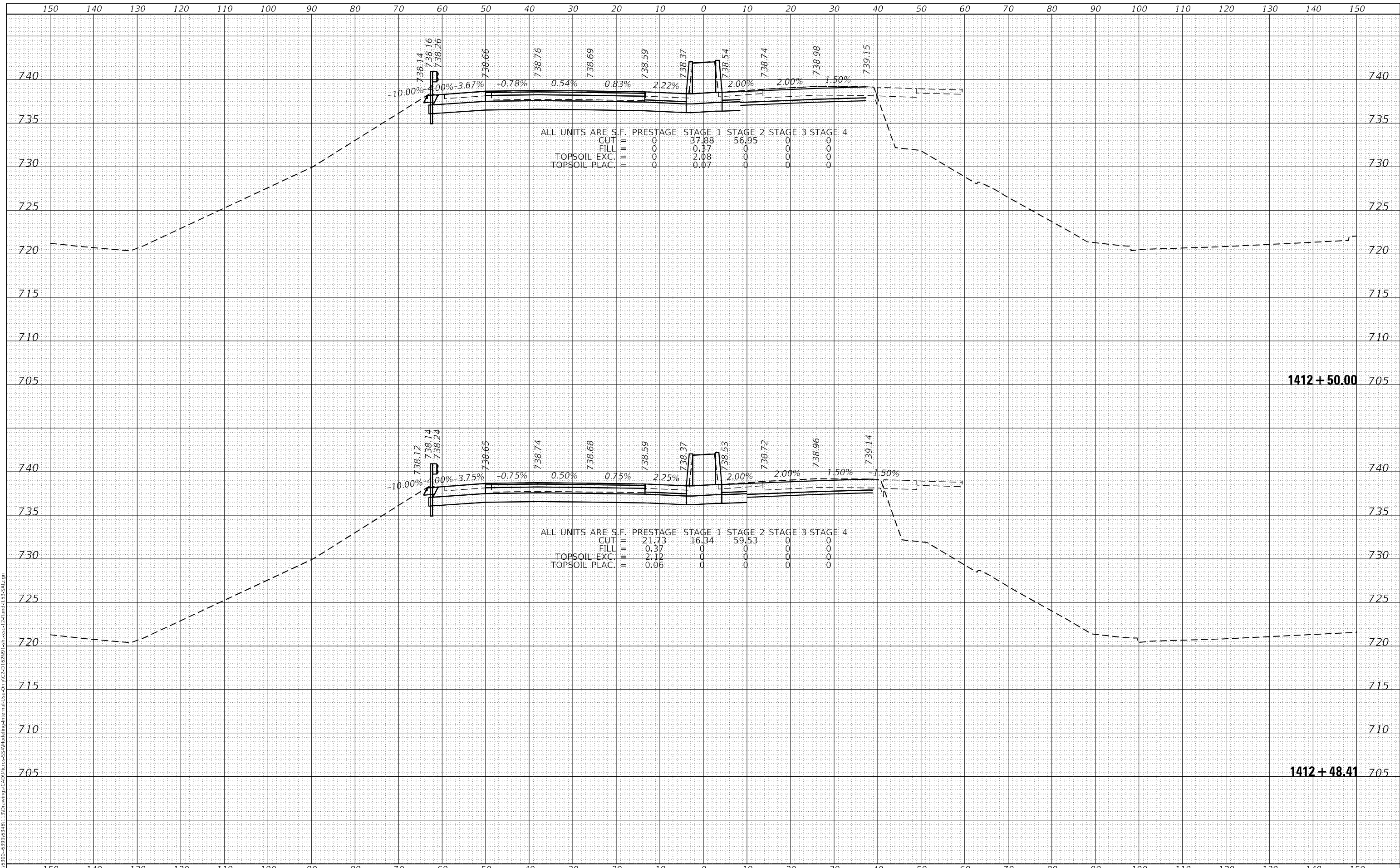
**IL ROUTE 53 AT US ROUTE 12 (RAND ROAD)  
 CROSS SECTIONS**

SCALE: 10-H 5-V SHEET 179 OF 286 SHEETS STA. 1411+81.50 TO STA. 1412+00.00

F.A.P. RTE. 342	SECTION 2018-100-BR	COUNTY COOK	TOTAL SHEETS 1351	SHEET NO. 1212
			CONTRACT NO. 62N91	
ILLINOIS FED. AID PROJECT				

DATE	
BY	
SURVEYED	
PLOTTED	
TEMPLATE	
AREAS CHECKED	
FINAL SURVEY	
NOTE BOOK	
NO.	

DATE	
BY	
SURVEYED	
PLOTTED	
TEMPLATE	
AREAS CHECKED	
ORIGINAL SURVEY	
NOTE BOOK	
NO.	



MODEL: DefIntr  
 FILE NAME: S:\01\6300-6399\6346\_1\3\Drawings\CAD\182\8\1-182\8-1-182.dwg  
 STRAND ASSOCIATES  
 1170 SOUTH HOUBOLT ROAD  
 JOLIET, ILLINOIS 60431  
 (815) 744-4200

USER NAME = StevenB	DESIGNED -	REVISD -
	DRAWN -	REVISD -
PLOT SCALE = 20,0000' = 1"	CHECKED -	REVISD -
PLOT DATE = 12/13/2024	DATE -	REVISD -

STATE OF ILLINOIS  
 DEPARTMENT OF TRANSPORTATION

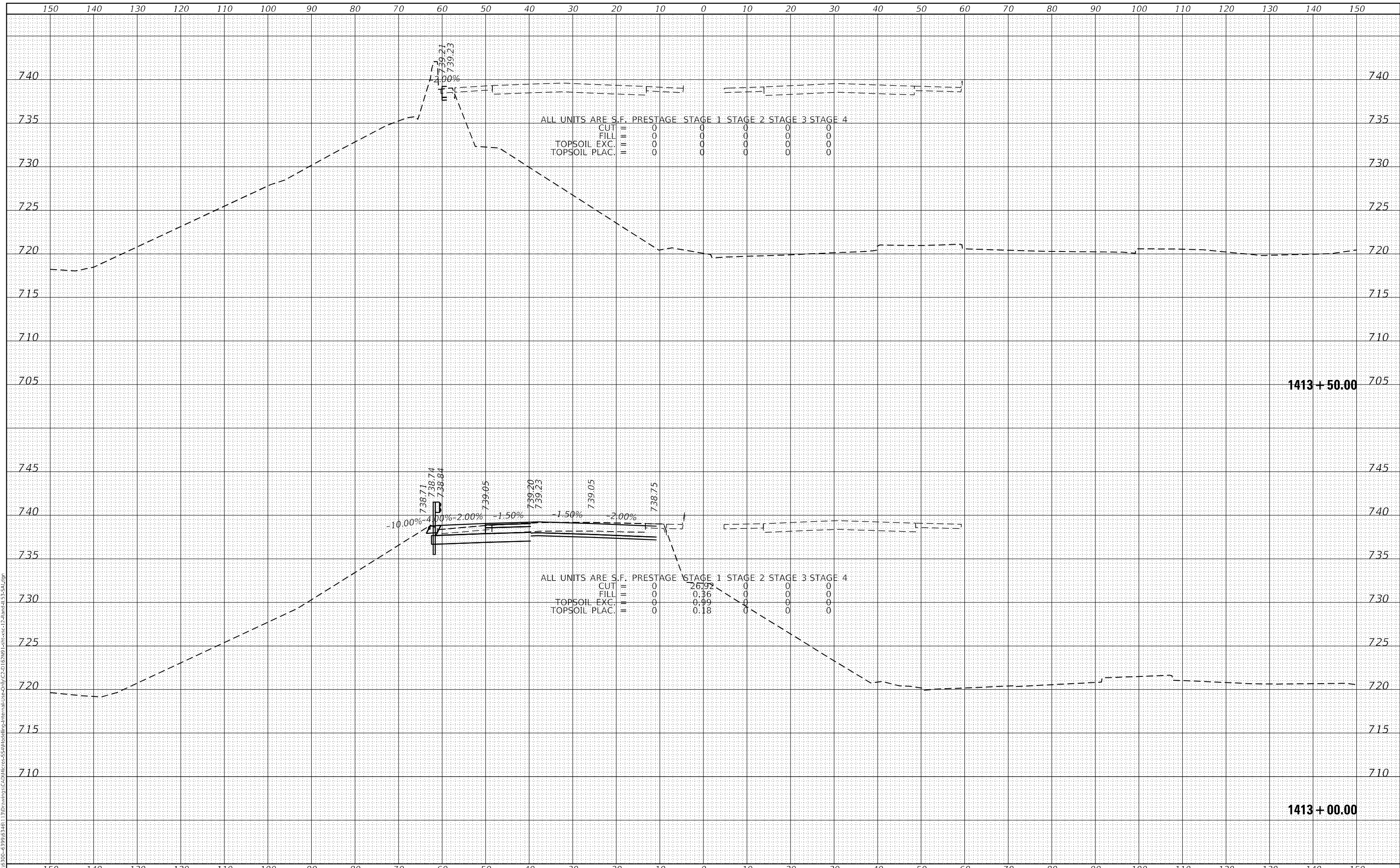
IL ROUTE 53 AT US ROUTE 12 (RAND ROAD)  
 CROSS SECTIONS  
 SCALE: 10-H 5-V SHEET 180 OF 286 SHEETS STA. 1412+48.41 TO STA. 1412+50.00

F.A.P. RTE. 342	SECTION 2018-100-BR	COUNTY COOK	TOTAL SHEETS 1351	SHEET NO. 1213
			CONTRACT NO. 62N91	
ILLINOIS FED. AID PROJECT				

DATE	
BY	
FINAL SURVEY	SURVEYED
NOTE BOOK	PLOTTED
NO.	AREAS CHECKED

DATE	
BY	
ORIGINAL SURVEY	SURVEYED
NOTE BOOK	PLOTTED
NO.	AREAS CHECKED

MODEL: Definitive  
 FILE NAME: S:\01\6300-6399\6346\_1\3\Drawings\CAD\Drawings\Internal\Use-Only\CAD\6399\6346-1-12-2024\11-24-2024\11-24-2024.dgn



1170 SOUTH HOUBOLT ROAD  
 JOLIET, ILLINOIS 60431  
 (815) 744-4200

USER NAME = StevenB	DESIGNED -	REVISED -
	DRAWN -	REVISED -
PLOT SCALE = 20,0000' / in.	CHECKED -	REVISED -
PLOT DATE = 12/13/2024	DATE -	REVISED -

**STATE OF ILLINOIS  
 DEPARTMENT OF TRANSPORTATION**

**IL ROUTE 53 AT US ROUTE 12 (RAND ROAD)  
 CROSS SECTIONS**

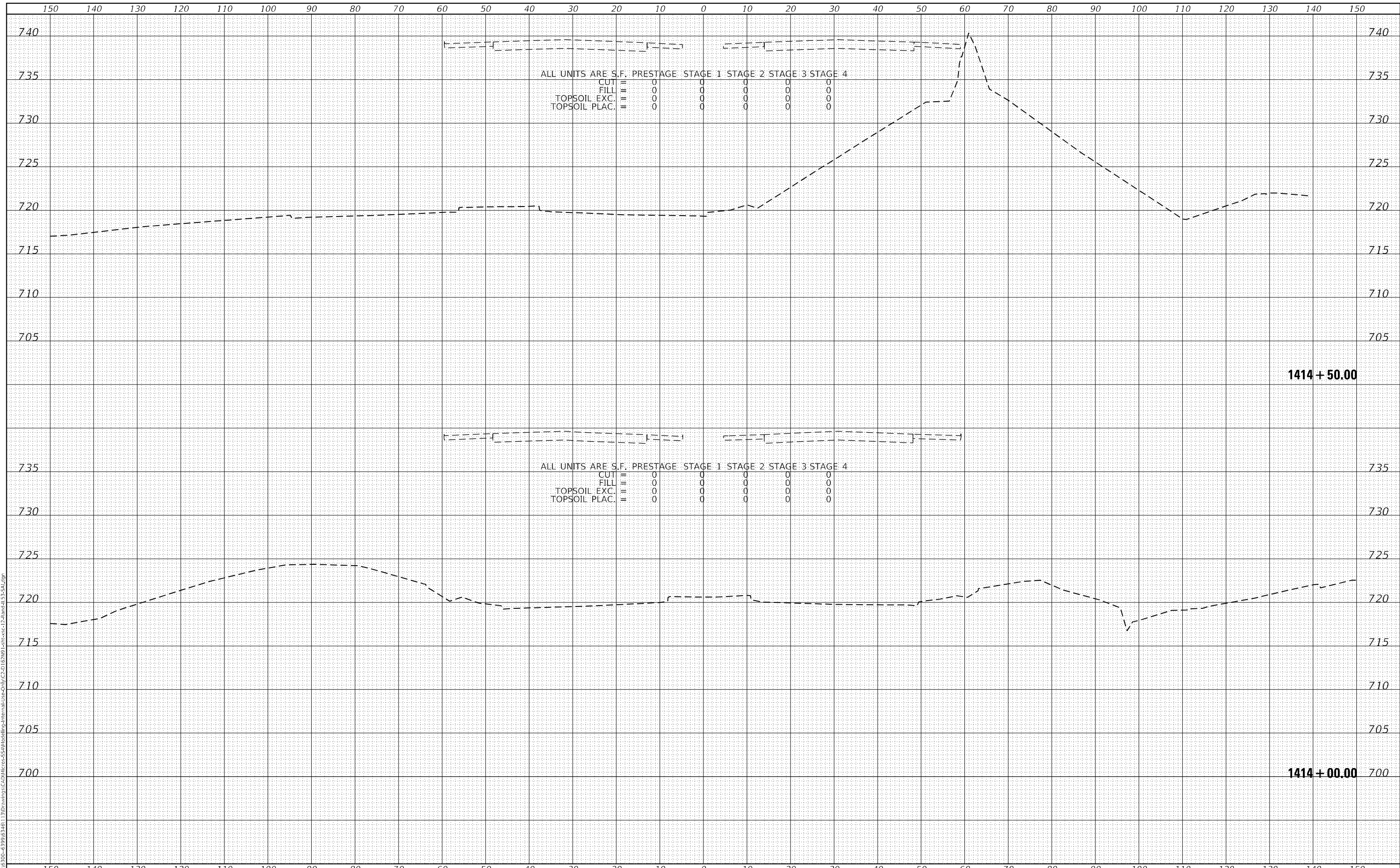
SCALE: 10-H 5-V    SHEET 181 OF 286 SHEETS    STA. 1413+00.00 TO STA. 1413+50.00

F.A.P. RTE. 342	SECTION 2018-100-BR	COUNTY COOK	TOTAL SHEETS 1351	SHEET NO. 1214
			CONTRACT NO. 62N91	
ILLINOIS FED. AID PROJECT				

FINAL SURVEY	SURVEYED	DATE
NOTE BOOK	PLOTTED	BY
NO.	TEMPLATE	
	AREAS CHECKED	

ORIGINAL SURVEY	SURVEYED	DATE
NOTE BOOK	PLOTTED	BY
NO.	TEMPLATE	
	AREAS CHECKED	

MODEL: Defn.dwg  
 FILE NAME: S:\01\6300-6399\6346\_113\Drawings\CAD\Drawings\Internal\Use-Only\CAD\6399\6346-113-2.dwg  
 USER: StevenB



**SA**  
 1170 SOUTH HOUBOLT ROAD  
 JOLIET, ILLINOIS 60431  
 (815) 744-4200  
 STRAND ASSOCIATES

USER NAME = StevenB	DESIGNED -	REVISD -
	DRAWN -	REVISD -
PLOT SCALE = 20,0000' / in.	CHECKED -	REVISD -
PLOT DATE = 12/13/2024	DATE -	REVISD -

**STATE OF ILLINOIS  
 DEPARTMENT OF TRANSPORTATION**

**IL ROUTE 53 AT US ROUTE 12 (RAND ROAD)  
 CROSS SECTIONS**

SCALE: 10-H 5-V SHEET 182 OF 286 SHEETS STA. 1414+00.00 TO STA. 1414+50.00

F.A.P. RTE. 342	SECTION 2018-100-BR	COUNTY COOK	TOTAL SHEETS 1351	SHEET NO. 1215
			CONTRACT NO. 62N91	
ILLINOIS FED. AID PROJECT				



DATE	
BY	
FINAL SURVEY	SURVEYED
NOTE BOOK	PLOTTED
NO.	AREAS CHECKED

DATE	
BY	
ORIGINAL SURVEY	SURVEYED
NOTE BOOK	PLOTTED
NO.	AREAS CHECKED

MODEL: Defn.dwg  
 FILE NAME: S:\01\6300-6399\6346\_1\3\Drawings\CAD\Drawings\Internal\Use-Only\C2-D162\WP1\_1.dwg  
 STRAND ASSOCIATES"  
 1170 SOUTH HOUBOLT ROAD  
 JOLIET, ILLINOIS 60431  
 (815) 744-4200

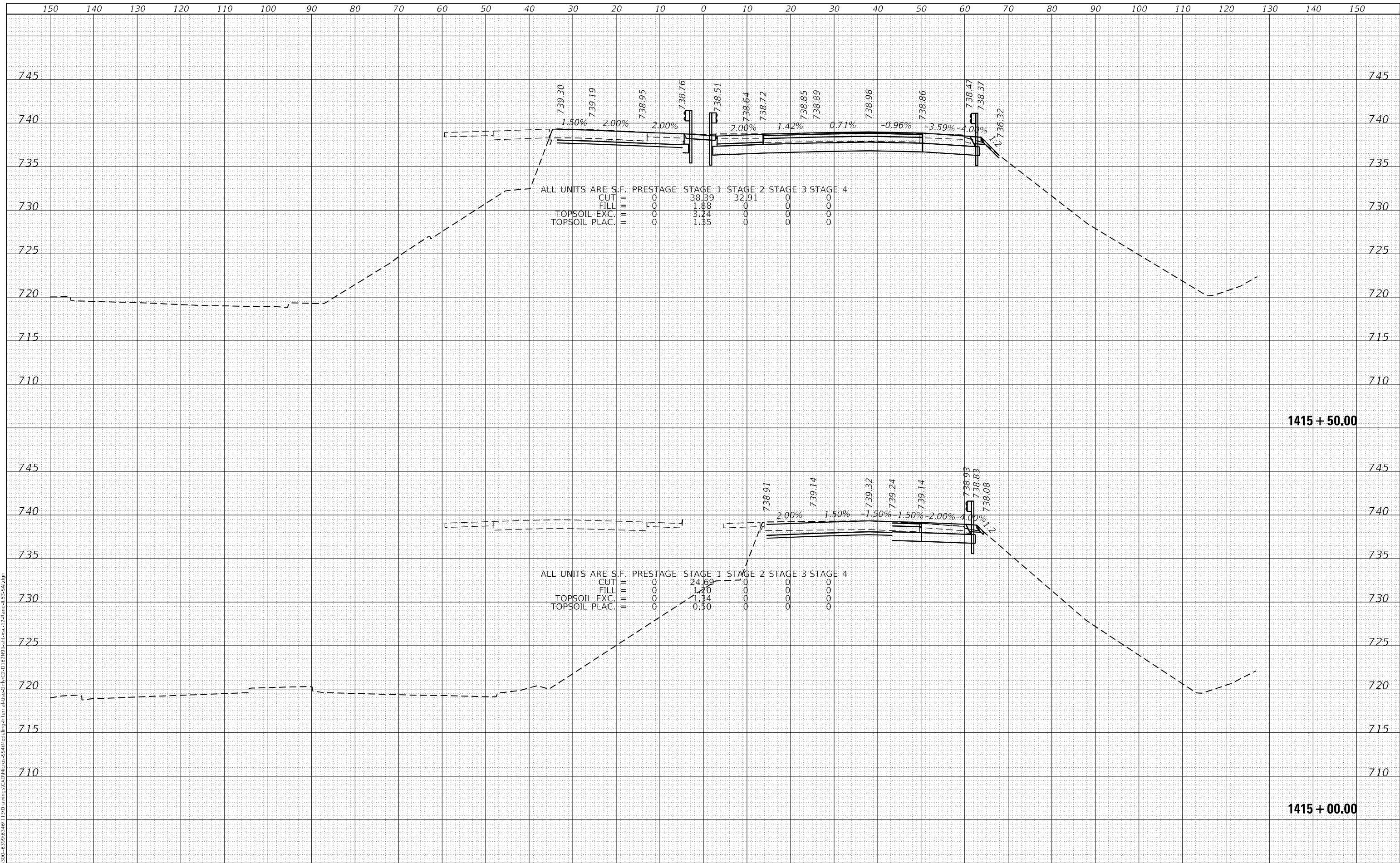
USER NAME = StevenB	DESIGNED -	REVISD -
	DRAWN -	REVISD -
PLOT SCALE = 20,0000 * / in.	CHECKED -	REVISD -
PLOT DATE = 12/13/2024	DATE -	REVISD -

**STATE OF ILLINOIS  
 DEPARTMENT OF TRANSPORTATION**

**IL ROUTE 53 AT US ROUTE 12 (RAND ROAD)  
 CROSS SECTIONS**

SCALE: 10-H 5-V SHEET 183 OF 286 SHEETS STA. 1415+00.00 TO STA. 1415+50.00

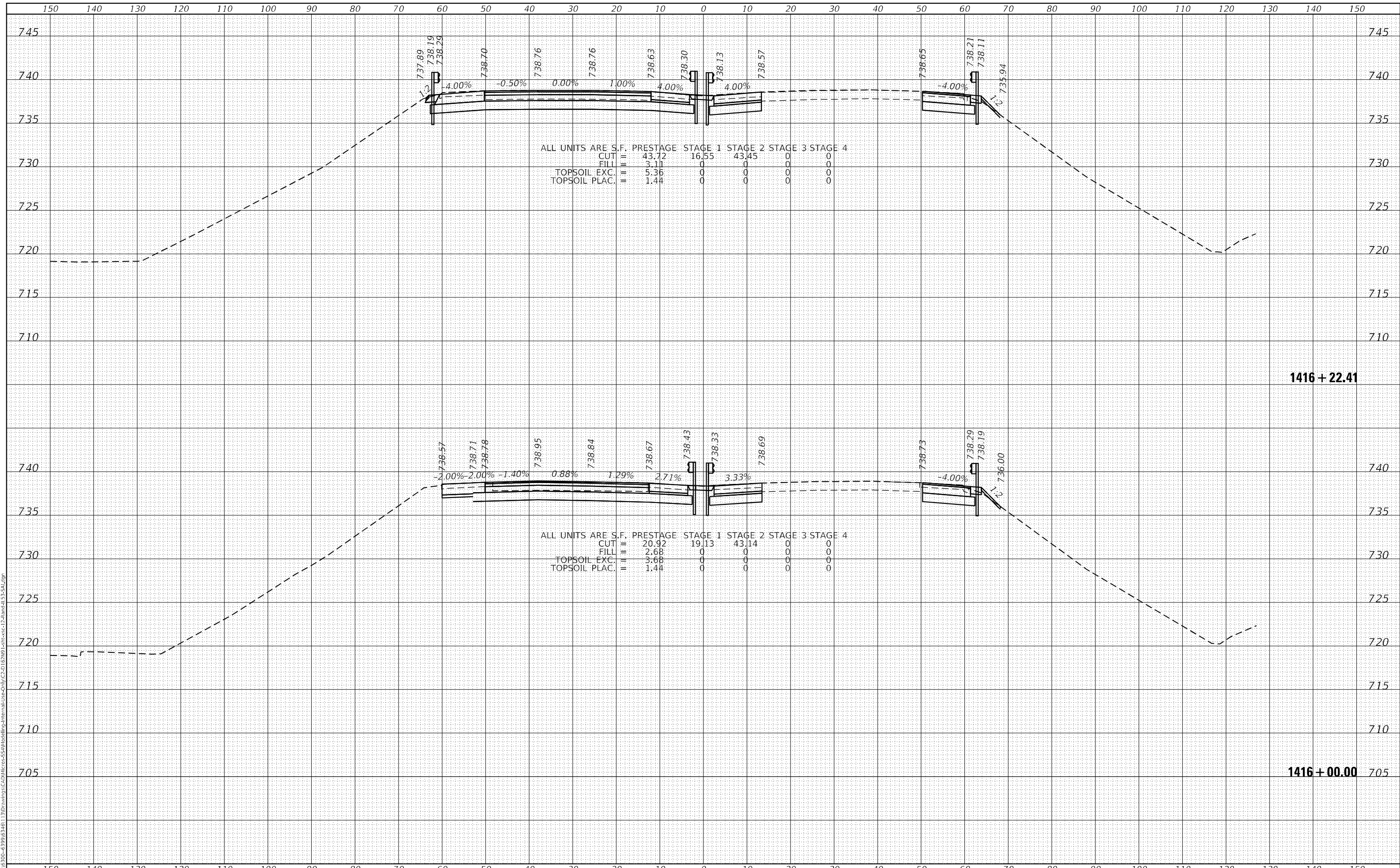
F.A.P. RTE. 342	SECTION 2018-100-BR	COUNTY COOK	TOTAL SHEETS 1351	SHEET NO. 1216
			CONTRACT NO. 62N91	
ILLINOIS FED. AID PROJECT				



DATE	
BY	
SURVEYED	
PLOTTED	
TEMPLATE	
AREAS CHECKED	
FINAL SURVEY	
NOTE BOOK	
NO.	

DATE	
BY	
SURVEYED	
PLOTTED	
TEMPLATE	
AREAS CHECKED	
ORIGINAL SURVEY	
NOTE BOOK	
NO.	

MODEL: Defn.rvt  
 FILE NAME: S:\01\6310-6399\6316\_113\Drawings\CAD\182\8P\_Land\csc-12-land-11-3-24.dgn



**SA**  
 1170 SOUTH HOUBOLT ROAD  
 JOLIET, ILLINOIS 60431  
 (815) 744-4200  
 ASSOCIATES

USER NAME = StevenB	DESIGNED -	REVISD -
	DRAWN -	REVISD -
PLOT SCALE = 20,0000' / in.	CHECKED -	REVISD -
PLOT DATE = 12/13/2024	DATE -	REVISD -

**STATE OF ILLINOIS  
 DEPARTMENT OF TRANSPORTATION**

**IL ROUTE 53 AT US ROUTE 12 (RAND ROAD)  
 CROSS SECTIONS**

SCALE: 10-H 5-V SHEET 184 OF 286 SHEETS STA. 1416+00.00 TO STA. 1416+22.40

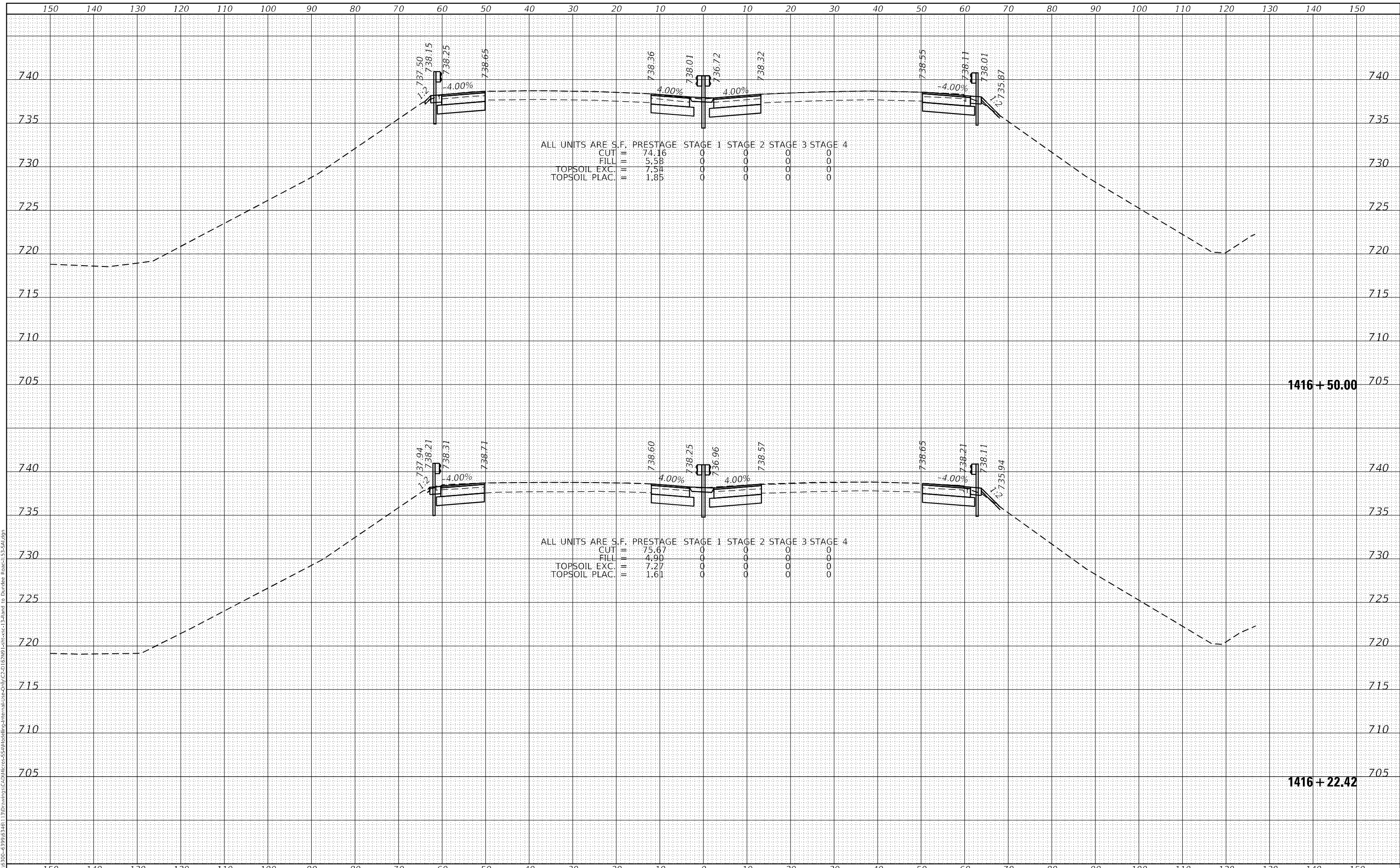
F.A.P. RTE. 342	SECTION 2018-100-BR	COUNTY COOK	TOTAL SHEETS 1351	SHEET NO. 1217
				CONTRACT NO. 62N91

ILLINOIS FED. AID PROJECT

DATE	
BY	
FINAL SURVEY	SURVEYED
NOTE BOOK	PLOTTED
NO.	TEMPLATE
	AREAS CHECKED

DATE	
BY	
ORIGINAL SURVEY	SURVEYED
NOTE BOOK	PLOTTED
NO.	TEMPLATE
	AREAS CHECKED

MODEL: Definit  
 FILE NAME: S:\01\5300-6399\6346\_1\3\Drawings\CAD\Drawings\Internal\Pre-Draw\CAD\162\WP1-1621-1-12.dwg  
 Plot to D:\Users\StevenB\Public\1621-1-12.dwg



**SA**  
 1170 SOUTH HOUBOLT ROAD  
 JOLIET, ILLINOIS 60431  
 (815) 744-4200  
 ASSOCIATES

USER NAME = StevenB	DESIGNED -	REVISD -
	DRAWN -	REVISD -
PLOT SCALE = 20,0000' / in.	CHECKED -	REVISD -
PLOT DATE = 12/13/2024	DATE -	REVISD -

**STATE OF ILLINOIS  
 DEPARTMENT OF TRANSPORTATION**

**IL ROUTE 53  
 CROSS SECTIONS**

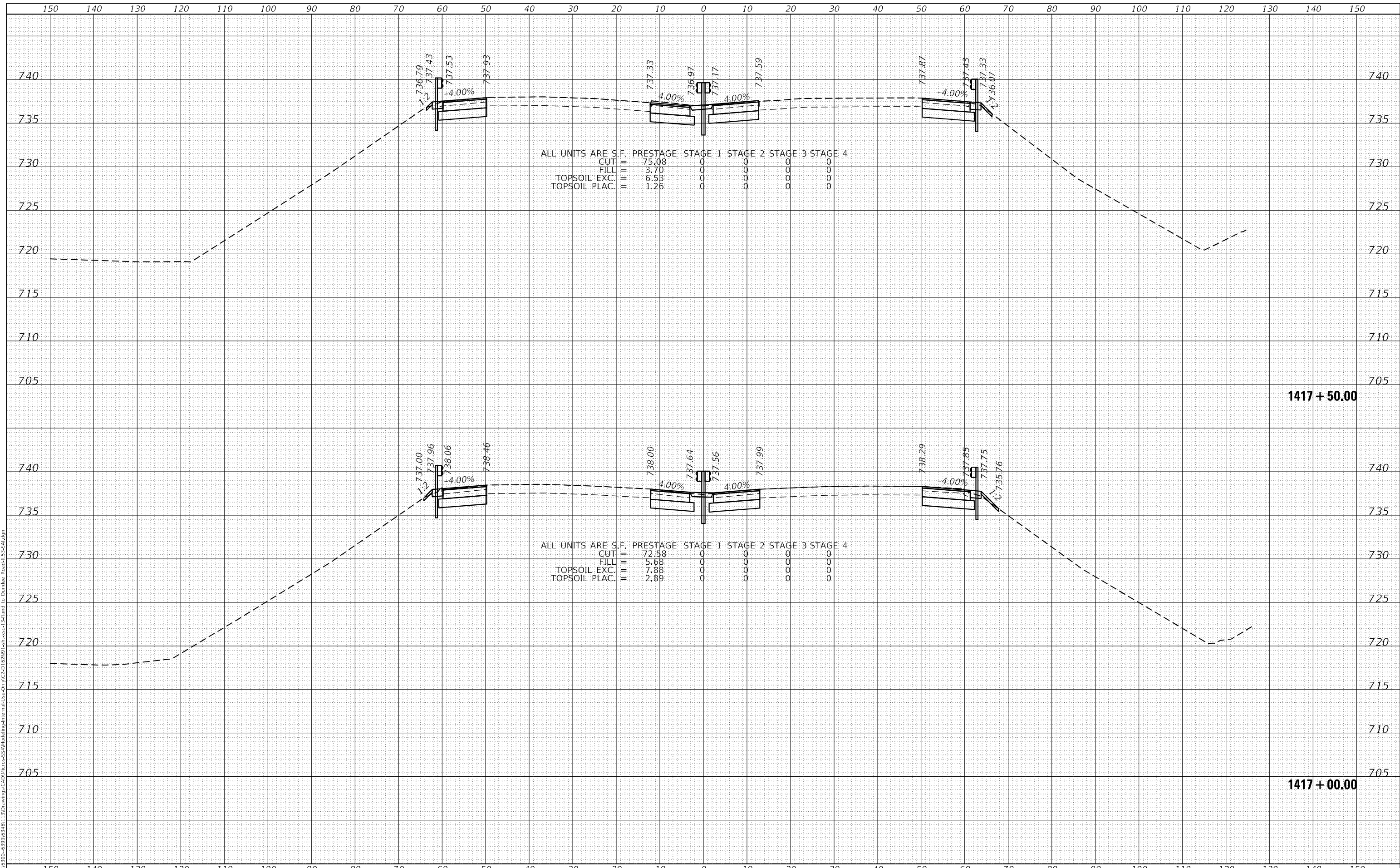
SCALE: 10-H 5-V SHEET 185 OF 286 SHEETS STA. 1416+22.42 TO STA. 1416+50.00

F.A.P. RTE.	SECTION	COUNTY	TOTAL SHEETS	SHEET NO.
342	2018-100-BR	COOK	1351	1218
			CONTRACT NO. 62N91	
ILLINOIS FED. AID PROJECT				

DATE	
BY	
FINAL SURVEY	SURVEYED
NOTE BOOK	PLOTTED
NO.	TEMPLATE
	AREAS CHECKED

DATE	
BY	
ORIGINAL SURVEY	SURVEYED
NOTE BOOK	PLOTTED
NO.	TEMPLATE
	AREAS CHECKED

MODEL: Definit  
 FILE NAME: S:\01\5300-6399\6346\_1\3\Drawings\CAD\Drawings\Internal\Pre-Draw\187891-187891-12.dwg to Dundee Road-53-SA.dwg



1170 SOUTH HOUBOLT ROAD  
 JOLIET, ILLINOIS 60431  
 (815) 744-4200

USER NAME	= StevenB
DESIGNED	-
DRAWN	-
CHECKED	-
DATE	-
PLOT SCALE	= 20,0000 * / in.
PLOT DATE	= 12/13/2024

REVISED	-
REVISED	-
REVISED	-
REVISED	-

**STATE OF ILLINOIS  
 DEPARTMENT OF TRANSPORTATION**

**IL ROUTE 53  
 CROSS SECTIONS**

SCALE: 10-H 5-V SHEET 186 OF 286 SHEETS STA. 1417+00.00 TO STA. 1417+50.00

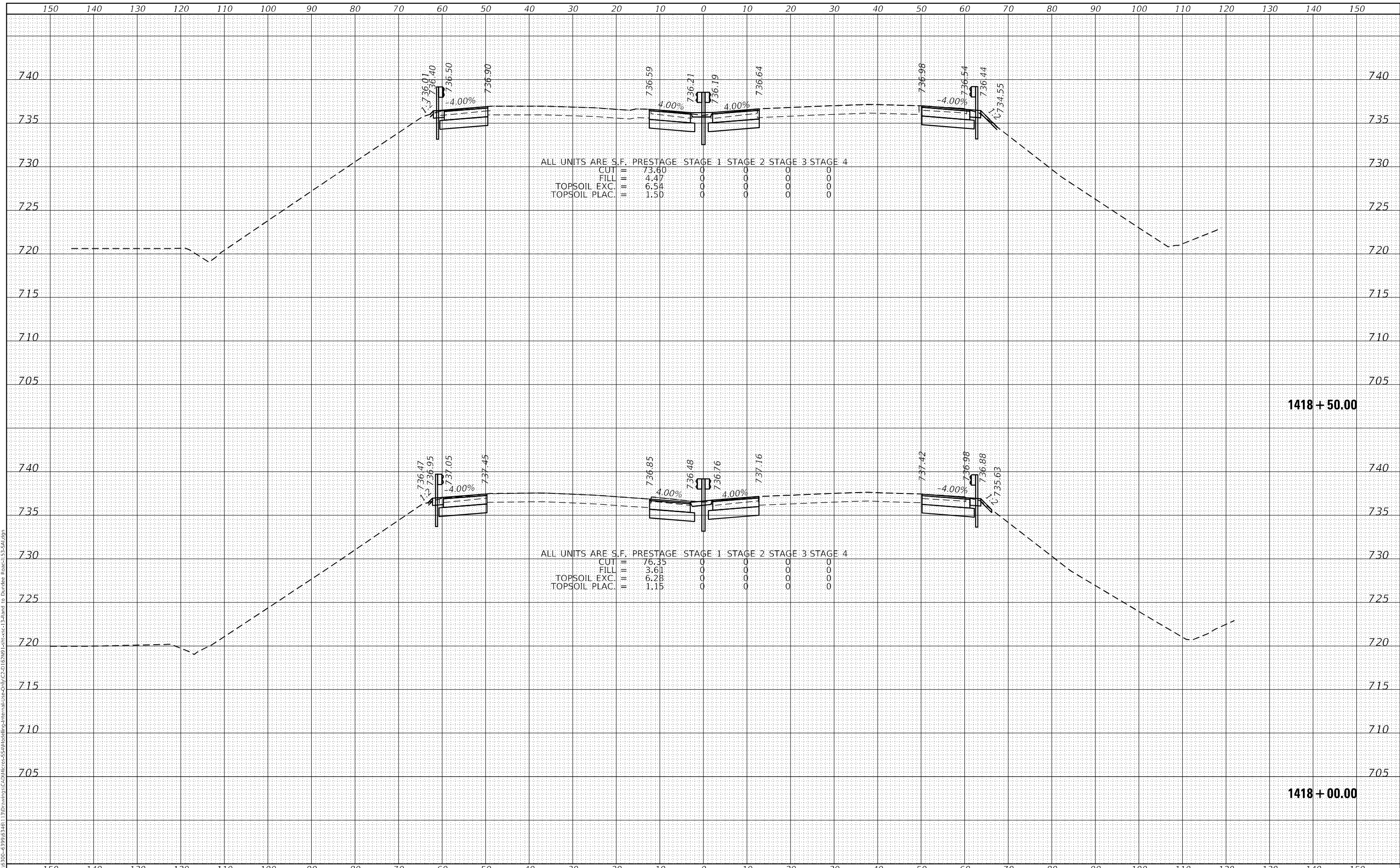
F.A.P. RTE.	SECTION	COUNTY	TOTAL SHEETS	SHEET NO.
342	2018-100-BR	COOK	1351	1219
			CONTRACT NO. 62N91	
ILLINOIS FED. AID PROJECT				



DATE	
BY	
FINAL SURVEY	SURVEYED
NOTE BOOK	PLOTTED
NO.	TEMPLATE
	AREAS CHECKED

DATE	
BY	
ORIGINAL SURVEY	SURVEYED
NOTE BOOK	PLOTTED
NO.	TEMPLATE
	AREAS CHECKED

MODEL: Defn.rvt  
 FILE NAME: S:\01\5300-6399\6346\_1\3\Drawings\Civil\Internal\Pre-Draw\C2-D162\WP1-1621-1-13.dwg  
 Plot to Durdles: Road: 53-SA.dgn



1170 SOUTH HOUBOLT ROAD  
 JOLIET, ILLINOIS 60431  
 (815) 744-4200

USER NAME = StevenB	DESIGNED -	REVISED -
	DRAWN -	REVISED -
PLOT SCALE = 20,0000' / in.	CHECKED -	REVISED -
PLOT DATE = 12/13/2024	DATE -	REVISED -

**STATE OF ILLINOIS  
 DEPARTMENT OF TRANSPORTATION**

**IL ROUTE 53  
 CROSS SECTIONS**

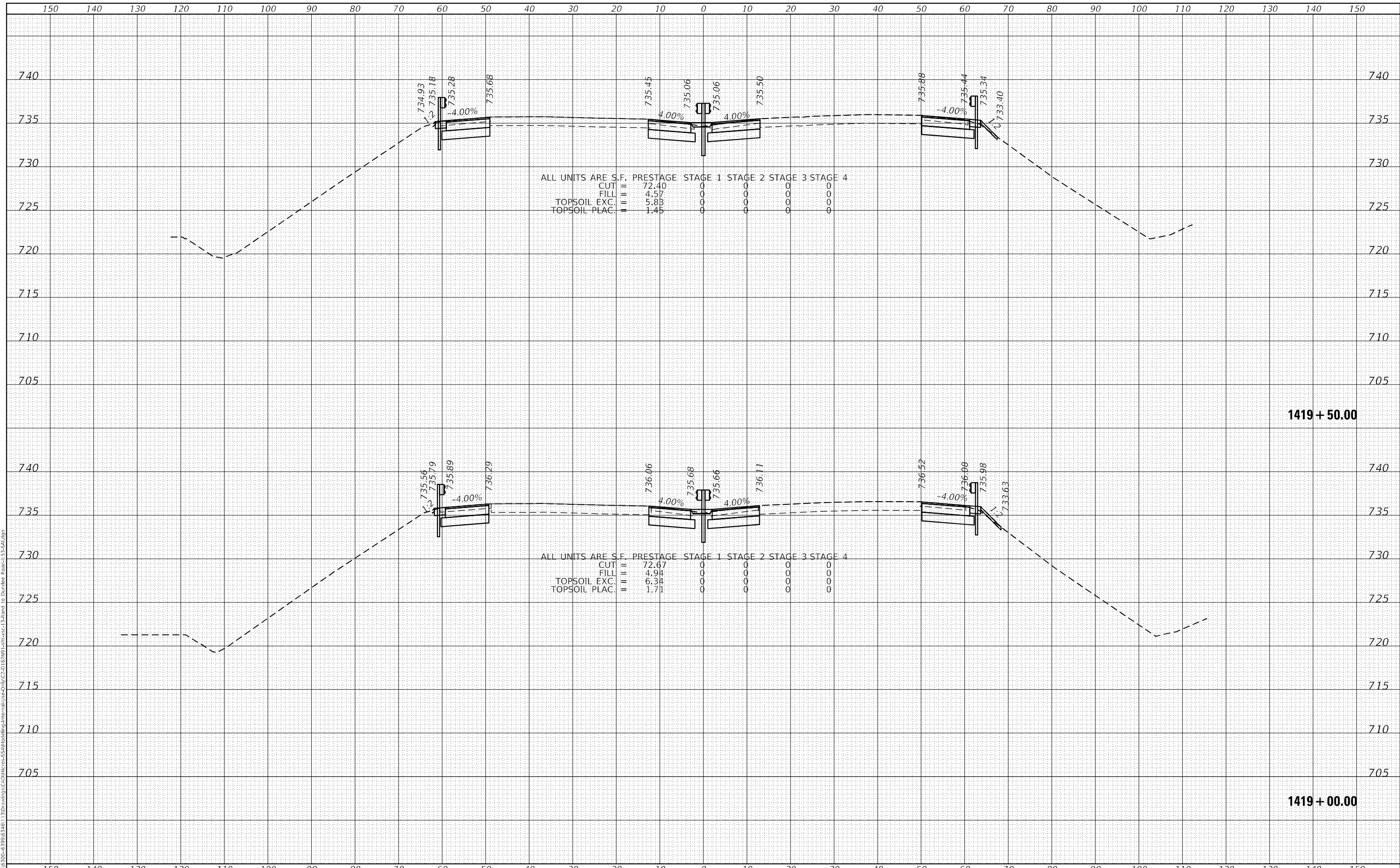
SCALE: 10-H 5-V SHEET 187 OF 286 SHEETS STA. 1418+00.00 TO STA. 1418+50.00

F.A.P. RTE. 342	SECTION 2018-100-BR	COUNTY COOK	TOTAL SHEETS 1351	SHEET NO. 1220
			CONTRACT NO. 62N91	
ILLINOIS FED. AID PROJECT				

DATE	
BY	
FINAL SURVEY	SURVEYED
NOTE BOOK	PLOTTED
NO.	TEMPLATE
	AREAS CHECKED

DATE	
BY	
ORIGINAL SURVEY	SURVEYED
NOTE BOOK	PLOTTED
NO.	TEMPLATE
	AREAS CHECKED

MODEL: Defn.dwg  
 FILE NAME: S:\01\6300-6399\6346\_1\3\Drawings\CAD\Internal\Pre-Draw\2-D\162\WP-1621-1-12.dwg  
 Plot to Durdles: P01-153-S.dwg



ALL UNITS ARE S.F.

	PRESTAGE	STAGE 1	STAGE 2	STAGE 3	STAGE 4
CUT	72.40	0	0	0	0
FILL	4.57	0	0	0	0
TOPSOIL EXC.	5.83	0	0	0	0
TOPSOIL PLAC.	1.45	0	0	0	0

ALL UNITS ARE S.F.

	PRESTAGE	STAGE 1	STAGE 2	STAGE 3	STAGE 4
CUT	72.67	0	0	0	0
FILL	4.94	0	0	0	0
TOPSOIL EXC.	6.34	0	0	0	0
TOPSOIL PLAC.	1.71	0	0	0	0

1170 SOUTH HOUBOLT ROAD  
 JOLIET, ILLINOIS 60431  
 (815) 744-4200

USER NAME = StevenB	DESIGNED -	REVISD -
	DRAWN -	REVISD -
PLOT SCALE = 20,0000 * / in.	CHECKED -	REVISD -
PLOT DATE = 12/13/2024	DATE -	REVISD -

**STATE OF ILLINOIS  
 DEPARTMENT OF TRANSPORTATION**

**IL ROUTE 53  
 CROSS SECTIONS**

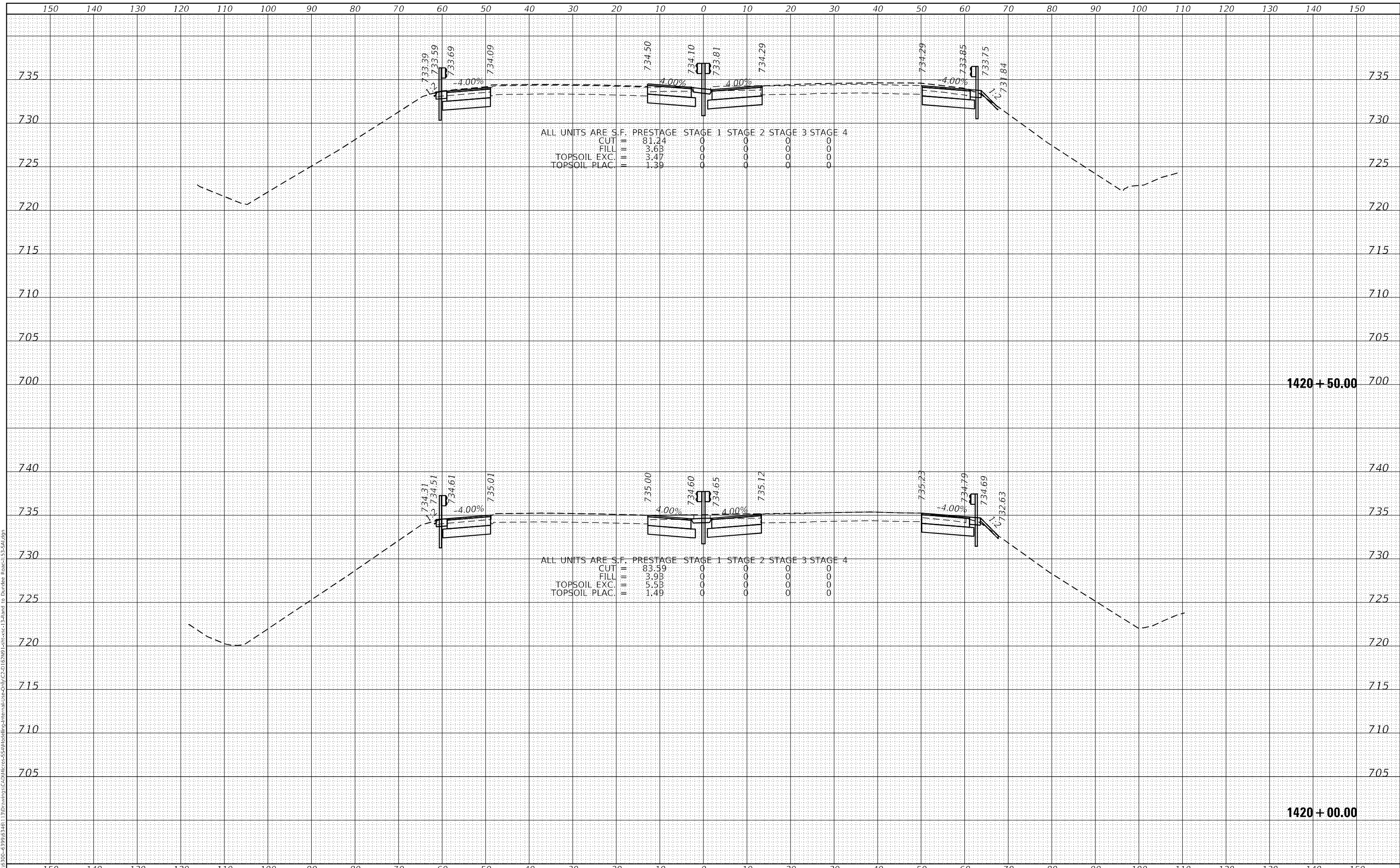
SCALE: 10-H 5-V SHEET 188 OF 286 SHEETS STA. 1419+00.00 TO STA. 1419+50.00

F.A.P. RTE. 342	SECTION 2018-100-BR	COUNTY COOK	TOTAL SHEETS 1351	SHEET NO. 1221
			CONTRACT NO. 62N91	
ILLINOIS FED. AID PROJECT				

DATE	
BY	
FINAL SURVEY	SURVEYED
NOTE BOOK	PLOTTED
NO.	TEMPLATE
	AREAS CHECKED

DATE	
BY	
ORIGINAL SURVEY	SURVEYED
NOTE BOOK	PLOTTED
NO.	TEMPLATE
	AREAS CHECKED

MODEL: Defn.dwg  
 FILE NAME: S:\01\5300-6399\6346\_1\3\Drawings\Civil\Internal\Pre-Design\C2-D162\WP1-162.dwg  
 Plot to Durdles: Road: 53-SA.dgn



**STRAND ASSOCIATES**  
 1170 SOUTH HOUBOLT ROAD  
 JOLIET, ILLINOIS 60431  
 (815) 744-4200

USER NAME = StevenB	DESIGNED -	REVISD -
	DRAWN -	REVISD -
PLOT SCALE = 20,0000' / in.	CHECKED -	REVISD -
PLOT DATE = 12/13/2024	DATE -	REVISD -

**STATE OF ILLINOIS  
 DEPARTMENT OF TRANSPORTATION**

**IL ROUTE 53  
 CROSS SECTIONS**

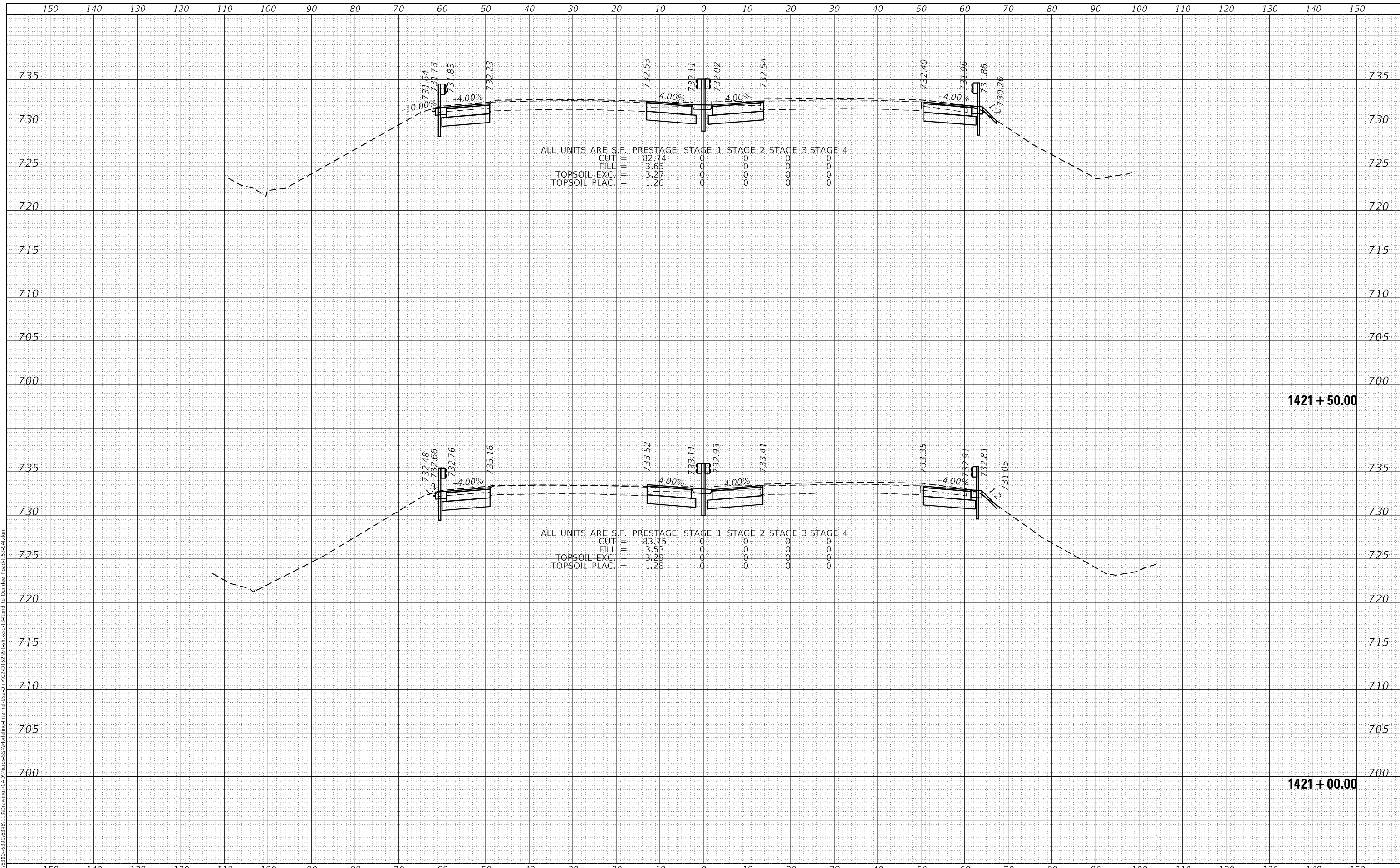
SCALE: 10-H 5-V SHEET 189 OF 286 SHEETS STA. 1420+00.00 TO STA. 1420+50.00

F.A.P. RTE. 342	SECTION 2018-100-BR	COUNTY COOK	TOTAL SHEETS 1351	SHEET NO. 1222
			CONTRACT NO. 62N91	
ILLINOIS FED. AID PROJECT				

DATE	
BY	
FINAL SURVEY	SURVEYED
NOTE BOOK	PLOTTED
NO.	TEMPLATE
	AREAS CHECKED

DATE	
BY	
ORIGINAL SURVEY	SURVEYED
NOTE BOOK	PLOTTED
NO.	TEMPLATE
	AREAS CHECKED

MODEL: Defn.rvt  
 FILE NAME: S:\01\5300-6399\6346\_1\3\Drawings\CAD\Internal\Pre-Draw\CAD\162\WP1-1621-1-12.dwg  
 Plot to Durdles: Road=1; 53-SA.rvt



1170 SOUTH HOUBOLT ROAD  
 JOLIET, ILLINOIS 60431  
 (815) 744-4200  
 STRAND ASSOCIATES

USER NAME	= StevenB
DESIGNED	-
DRAWN	-
CHECKED	-
DATE	-
REVISIONS	
REVISED	-
REVISED	-
REVISED	-
REVISED	-

DESIGNED	-
DRAWN	-
CHECKED	-
DATE	-
REVISIONS	
REVISED	-
REVISED	-
REVISED	-
REVISED	-

STATE OF ILLINOIS  
 DEPARTMENT OF TRANSPORTATION

IL ROUTE 53  
 CROSS SECTIONS  
 SCALE: 10-H 5-V SHEET 190 OF 286 SHEETS STA. 1421+00.00 TO STA. 1421+50.00

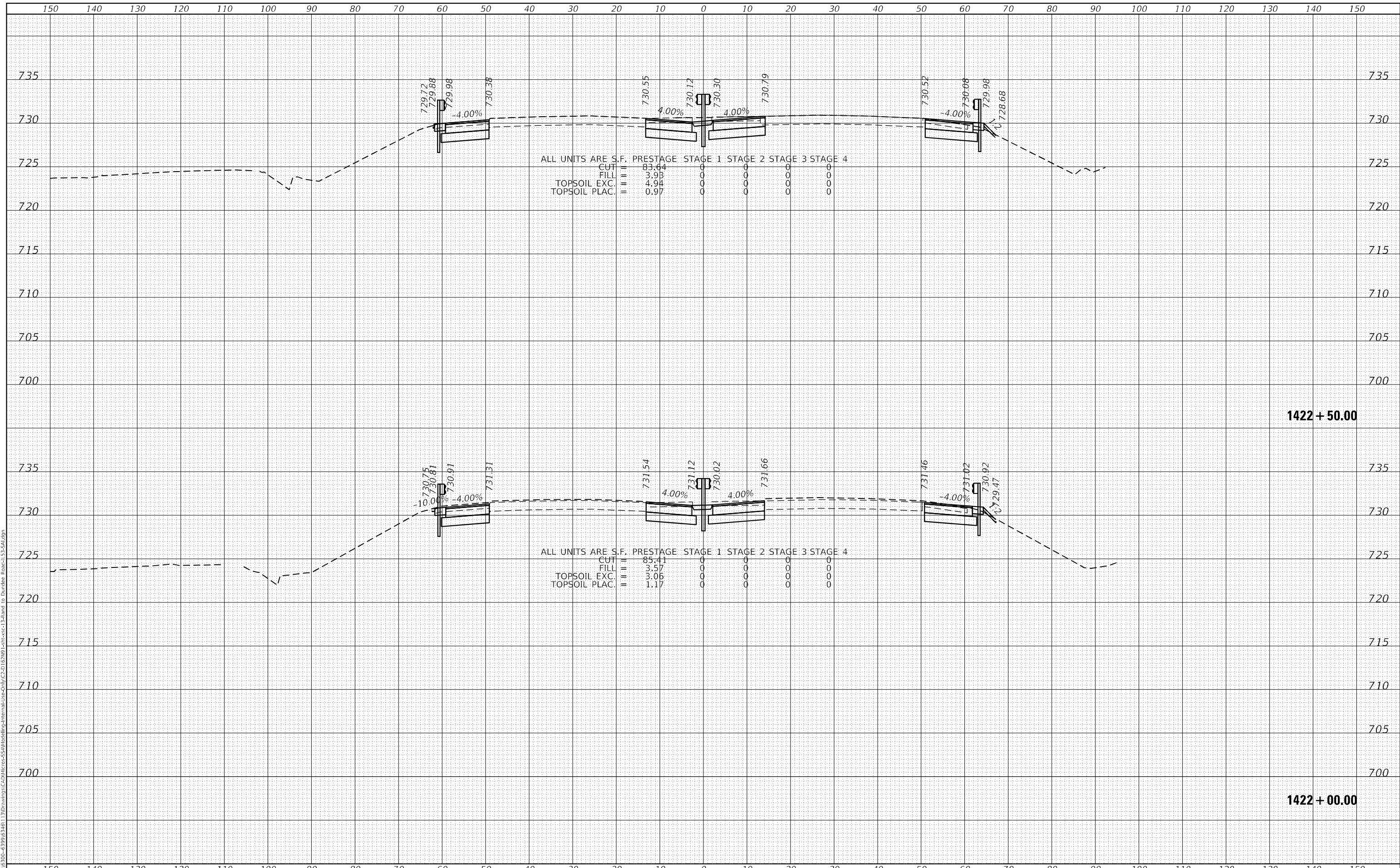
F.A.P. RTE.	SECTION	COUNTY	TOTAL SHEETS	SHEET NO.
342	2018-100-BR	COOK	1351	1223
			CONTRACT NO. 62N91	
			ILLINOIS FED. AID PROJECT	



DATE	
BY	
FINAL SURVEY	SURVEYED
NOTE BOOK	PLOTTED
NO.	TEMPLATE
	AREAS CHECKED

DATE	
BY	
ORIGINAL SURVEY	SURVEYED
NOTE BOOK	PLOTTED
NO.	TEMPLATE
	AREAS CHECKED

MODEL: Defn.rvt  
 FILE NAME: S:\01\6300-6399\6346\_1\3\Drawings\Civil\Roadway\Internal\Pre-Design\C2-D162\WP1-Sub-sec-1-2.dwg  
 Plotted to D:\Users\Ronald.Roehl\SSA\Internal\Pre-Design\C2-D162\WP1-Sub-sec-1-2.dwg



**SA**  
 1170 SOUTH HOUBOLT ROAD  
 JOLIET, ILLINOIS 60431  
 (815) 744-4200  
 ASSOCIATES

USER NAME	= StevenB
DESIGNED	-
DRAWN	-
PLLOT SCALE	= 20,0000 * / in.
CHECKED	-
PLLOT DATE	= 12/13/2024
DATE	-

REVISED	-
REVISED	-
REVISED	-
REVISED	-

**STATE OF ILLINOIS  
 DEPARTMENT OF TRANSPORTATION**

**IL ROUTE 53  
 CROSS SECTIONS**

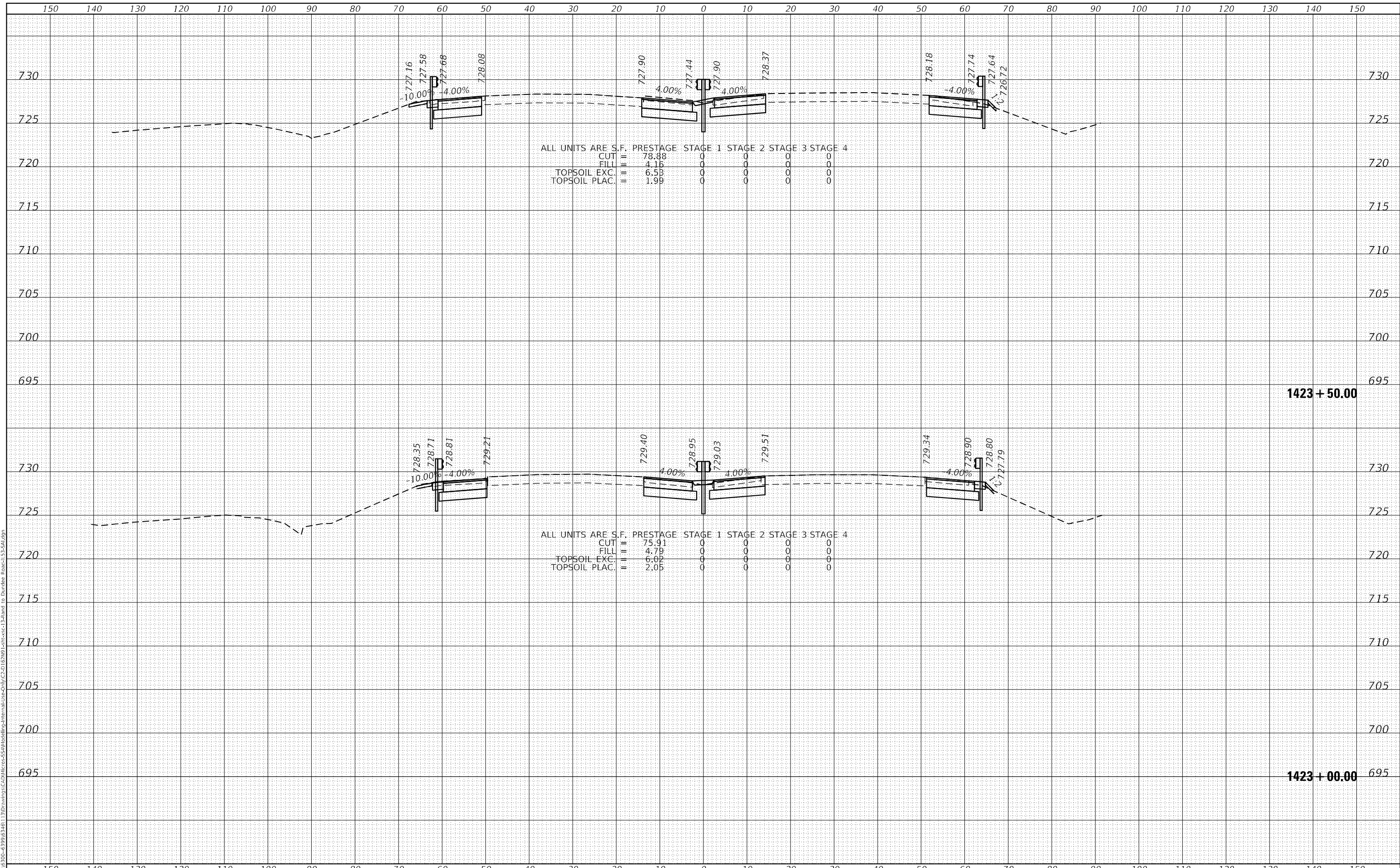
SCALE: 10-H 5-V SHEET 191 OF 286 SHEETS STA. 1422+00.00 TO STA. 1422+50.00

F.A.P. RTE.	SECTION	COUNTY	TOTAL SHEETS	SHEET NO.
342	2018-100-BR	COOK	1351	1224
			CONTRACT NO. 62N91	
			ILLINOIS FED. AID PROJECT	

DATE	
BY	
FINAL SURVEY	SURVEYED
NOTE BOOK	PLOTTED
NO.	TEMPLATE
	AREAS CHECKED

DATE	
BY	
ORIGINAL SURVEY	SURVEYED
NOTE BOOK	PLOTTED
NO.	TEMPLATE
	AREAS CHECKED

MODEL: Defn.rvt  
 FILE NAME: S:\01\5300-6399\6346\_1\3\Drawings\Civil\Internal\Pre-Draw\C2-D162\WP1-1bit-12.dwg  
 Plot to Durdles Road-153-SM.dgn



1170 SOUTH HOUBOLT ROAD  
 JOLIET, ILLINOIS 60431  
 (815) 744-4200

USER NAME = StevenB	DESIGNED -	REVISD -
	DRAWN -	REVISD -
PLOT SCALE = 20,0000' / in.	CHECKED -	REVISD -
PLOT DATE = 12/13/2024	DATE -	REVISD -

**STATE OF ILLINOIS  
 DEPARTMENT OF TRANSPORTATION**

**IL ROUTE 53  
 CROSS SECTIONS**

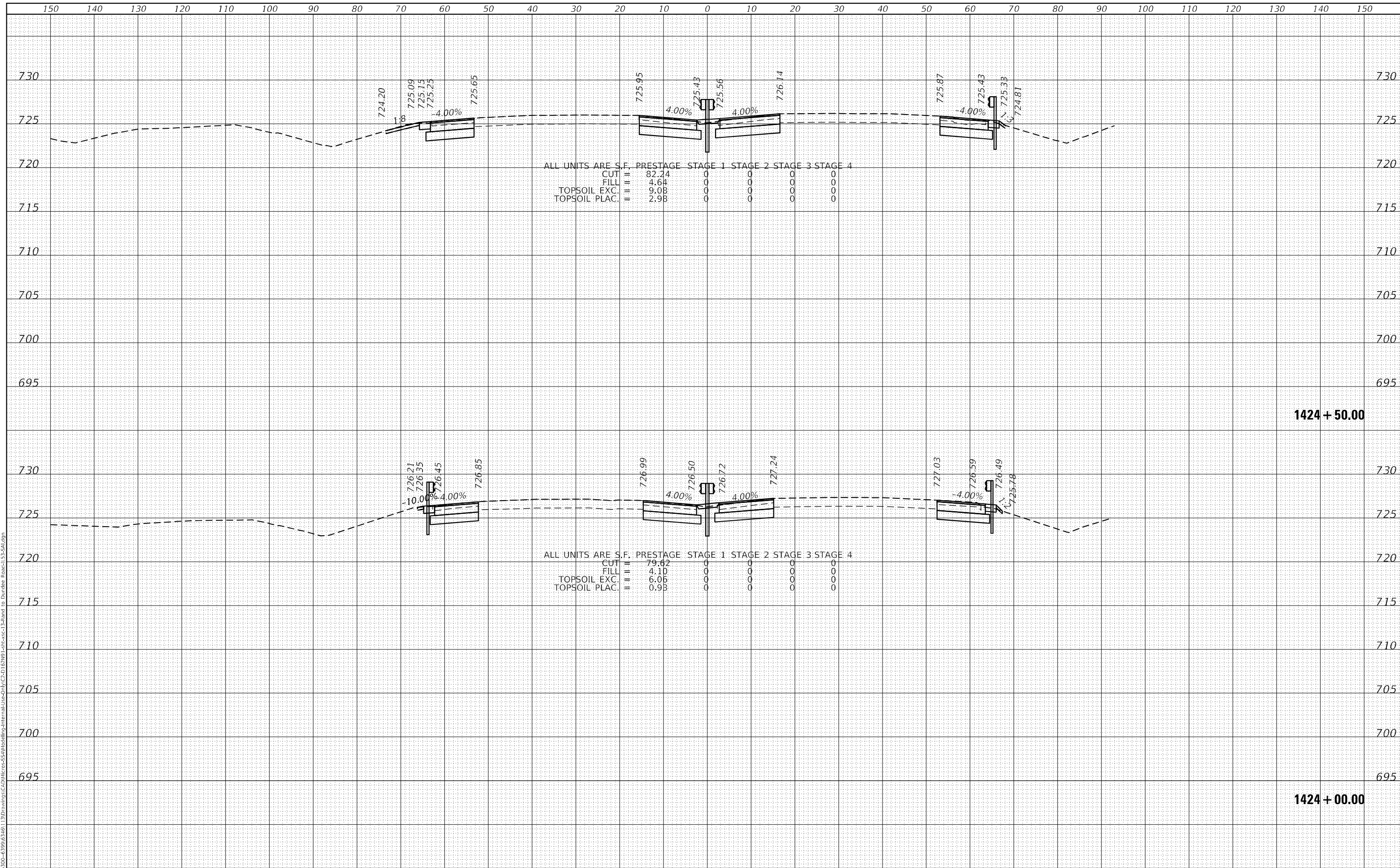
SCALE: 10-H 5-V    SHEET 192 OF 286 SHEETS    STA. 1423+00.00 TO STA. 1423+50.00

F.A.P. RTE.	SECTION	COUNTY	TOTAL SHEETS	SHEET NO.
342	2018-100-BR	COOK	1351	1225
				CONTRACT NO. 62N91
				ILLINOIS FED. AID PROJECT

DATE	
BY	
FINAL SURVEY	SURVEYED
NOTE BOOK	PLOTTED
NO.	TEMPLATE
	AREAS CHECKED

DATE	
BY	
ORIGINAL SURVEY	SURVEYED
NOTE BOOK	PLOTTED
NO.	TEMPLATE
	AREAS CHECKED

MODEL: Definit  
 FILE NAME: S:\01\6300-6399\6346\_1\3\Drawings\Civil\Internal\Pre-Draw\2-D\162\WP1-162-1-13.dwg  
 Plotter to: Durdles; Plot: 53-SA.dgn



ALL UNITS ARE S.F.

	PRESTAGE	STAGE 1	STAGE 2	STAGE 3	STAGE 4
CUT	82.24	0	0	0	0
FILL	4.64	0	0	0	0
TOPSOIL EXC.	9.08	0	0	0	0
TOPSOIL PLAC.	2.98	0	0	0	0

ALL UNITS ARE S.F.

	PRESTAGE	STAGE 1	STAGE 2	STAGE 3	STAGE 4
CUT	79.62	0	0	0	0
FILL	4.10	0	0	0	0
TOPSOIL EXC.	6.06	0	0	0	0
TOPSOIL PLAC.	0.93	0	0	0	0



USER NAME	= StevenB
DESIGNED	-
DRAWN	-
CHECKED	-
DATE	-
PLLOT SCALE	= 20,0000 * / in.
PLLOT DATE	= 12/13/2024

DESIGNED	-
DRAWN	-
CHECKED	-
DATE	-
REVISD	-
REVISD	-
REVISD	-
REVISD	-

**STATE OF ILLINOIS  
 DEPARTMENT OF TRANSPORTATION**

**IL ROUTE 53  
 CROSS SECTIONS**

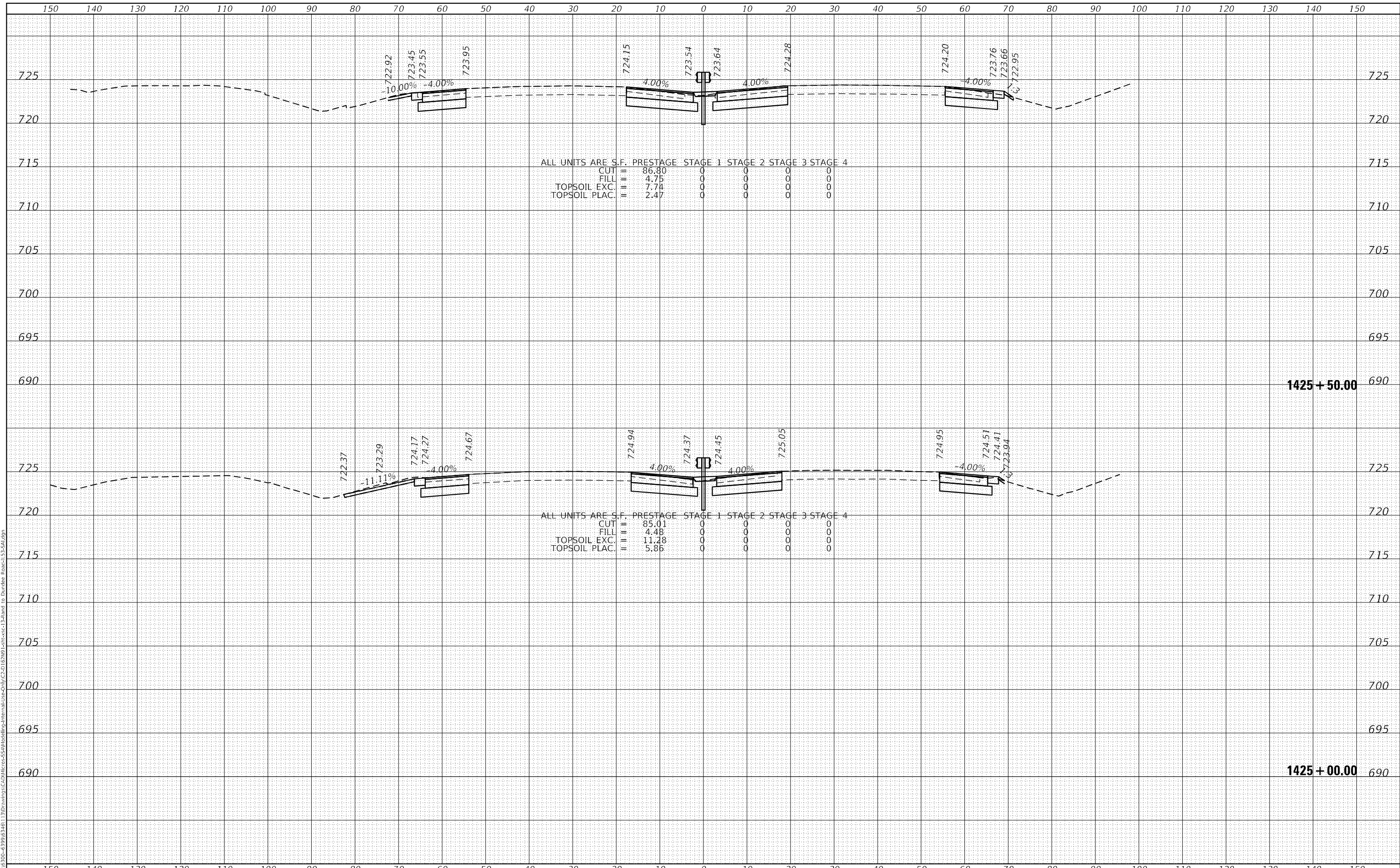
SCALE: 10-H 5-V SHEET 193 OF 286 SHEETS STA. 1424+00.00 TO STA. 1424+50.00

F.A.P. RTE.	SECTION	COUNTY	TOTAL SHEETS	SHEET NO.
342	2018-100-BR	COOK	1351	1226
			CONTRACT NO. 62N91	
ILLINOIS FED. AID PROJECT				

DATE	
BY	
FINAL SURVEY	SURVEYED
NOTE BOOK	PLOTTED
NO.	TEMPLATE
	AREAS CHECKED

DATE	
BY	
ORIGINAL SURVEY	SURVEYED
NOTE BOOK	PLOTTED
NO.	TEMPLATE
	AREAS CHECKED

MODEL: Defn.rvt  
 FILE NAME: S:\01\6300-6399\6346\_1\3\Drawings\Civil\Internal\Pre-Design\C2-D162\WP1-1621-1-12.dwg  
 Plot to Durdles Road - 53-SA.dgn



**SA**  
 1170 SOUTH HOUBOLT ROAD  
 JOLIET, ILLINOIS 60431  
 (815) 744-4200  
 ASSOCIATES

USER NAME = StevenB	DESIGNED -	REVISD -
	DRAWN -	REVISD -
PLOT SCALE = 20,0000' / in.	CHECKED -	REVISD -
PLOT DATE = 12/13/2024	DATE -	REVISD -

**STATE OF ILLINOIS  
 DEPARTMENT OF TRANSPORTATION**

**IL ROUTE 53  
 CROSS SECTIONS**

SCALE: 10-H 5-V SHEET 194 OF 286 SHEETS STA. 1425+00.00 TO STA. 1425+50.00

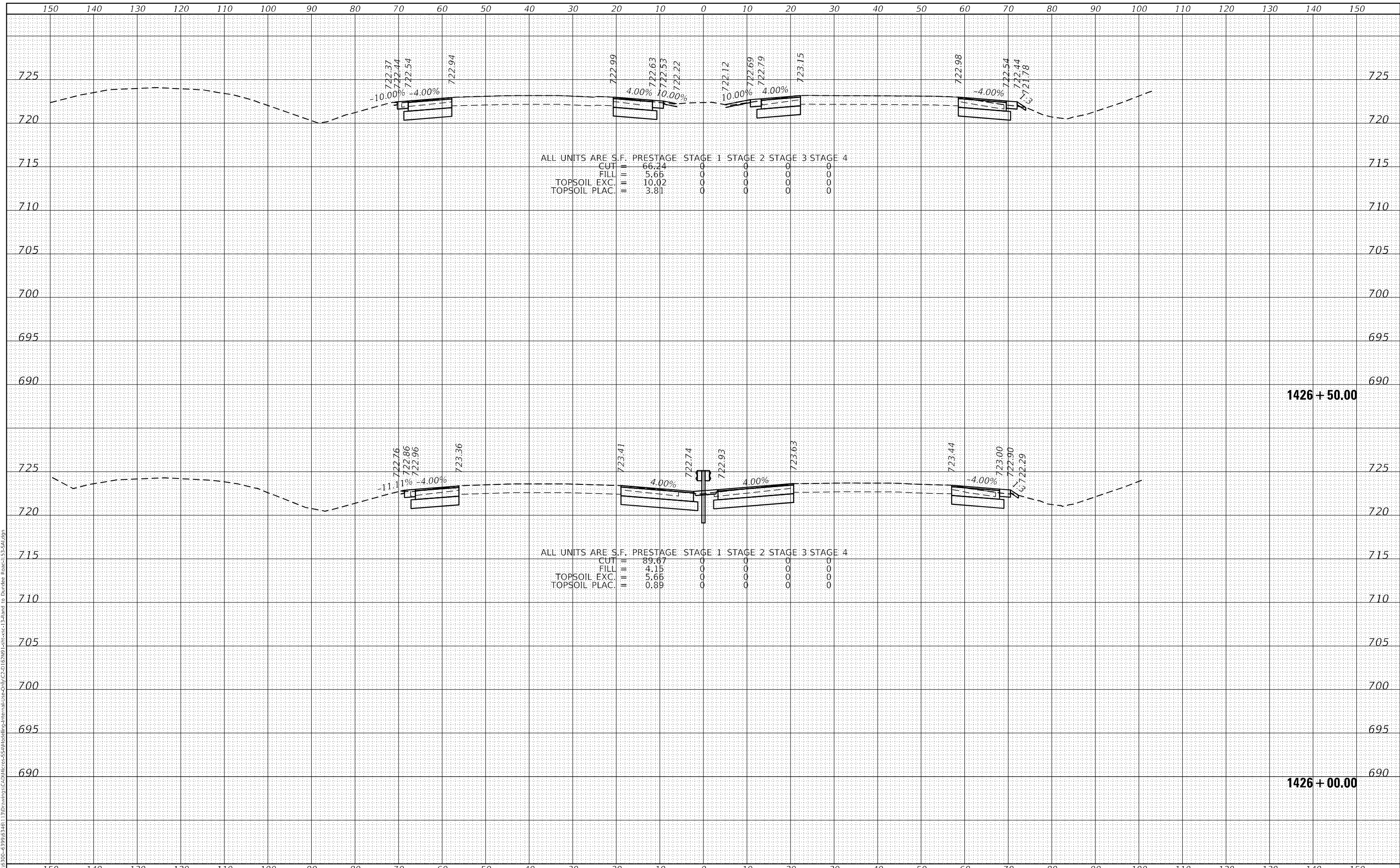
F.A.P. RTE. 342	SECTION 2018-100-BR	COUNTY COOK	TOTAL SHEETS 1351	SHEET NO. 1227
			CONTRACT NO. 62N91	
ILLINOIS			FED. AID PROJECT	



DATE	
BY	
FINAL SURVEY	SURVEYED
NOTE BOOK	PLOTTED
NO.	TEMPLATE
	AREAS CHECKED

DATE	
BY	
ORIGINAL SURVEY	SURVEYED
NOTE BOOK	PLOTTED
NO.	TEMPLATE
	AREAS CHECKED

MODEL: Defn.rvt  
 FILE NAME: S:\01\6300-6399\6346\_113\Drawings\CAD\Internal\Use-Only\CAD\162\WP1\_162.rvt  
 Plot to Durdles Road to Dundee Road - 53.SA.rvt



1170 SOUTH HOUBOLT ROAD  
 JOLIET, ILLINOIS 60431  
 (815) 744-4200  
 STRAND ASSOCIATES

USER NAME = StevenB	DESIGNED -	REVISED -
	DRAWN -	REVISED -
PLOT SCALE = 20,0000' = 1" = 200'	CHECKED -	REVISED -
PLOT DATE = 12/13/2024	DATE -	REVISED -

STATE OF ILLINOIS  
 DEPARTMENT OF TRANSPORTATION

IL ROUTE 53  
 CROSS SECTIONS

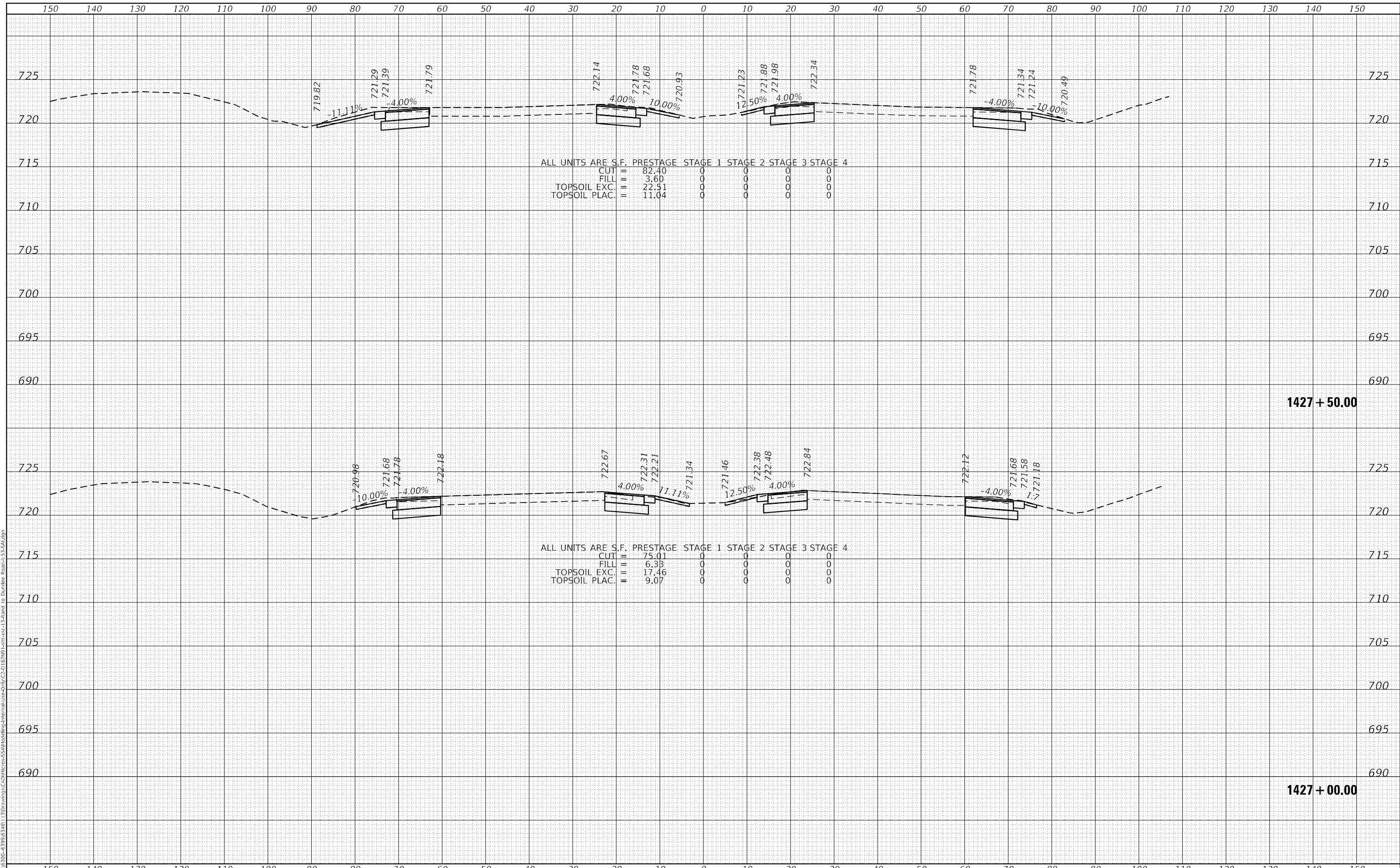
SCALE: 10-H 5-V SHEET 195 OF 286 SHEETS STA. 1426+00.00 TO STA. 1426+50.00

F.A.P. RTE. 342	SECTION 2018-100-BR	COUNTY COOK	TOTAL SHEETS 1351	SHEET NO. 1228
			CONTRACT NO. 62N91	
ILLINOIS FED. AID PROJECT				

FINAL SURVEY NO.	SURVEYED	DATE
NOTE BOOK	PLOTTED	
AREAS CHECKED	TEMPLATE	
	AREAS CHECKED	

ORIGINAL SURVEY NO.	SURVEYED	DATE
NOTE BOOK	PLOTTED	
AREAS CHECKED	TEMPLATE	
	AREAS CHECKED	

MODEL: Defn.rvt  
 FILE NAME: S:\01\6300-6399\6346\_1\3\Drawings\Civil\Internal\Pre-Only\C2-D162\WP1-1621-13.dwg  
 Plot to Durdles: Road: 15-S-5.dwg



**SA**  
 1170 SOUTH HOUBOLT ROAD  
 JOLIET, ILLINOIS 60431  
 (815) 744-4200  
 ASSOCIATES

USER NAME = StevenB	DESIGNED -	REVISD -
	DRAWN -	REVISD -
PLOT SCALE = 20,0000' = 1"	CHECKED -	REVISD -
PLOT DATE = 12/13/2024	DATE -	REVISD -

**STATE OF ILLINOIS  
 DEPARTMENT OF TRANSPORTATION**

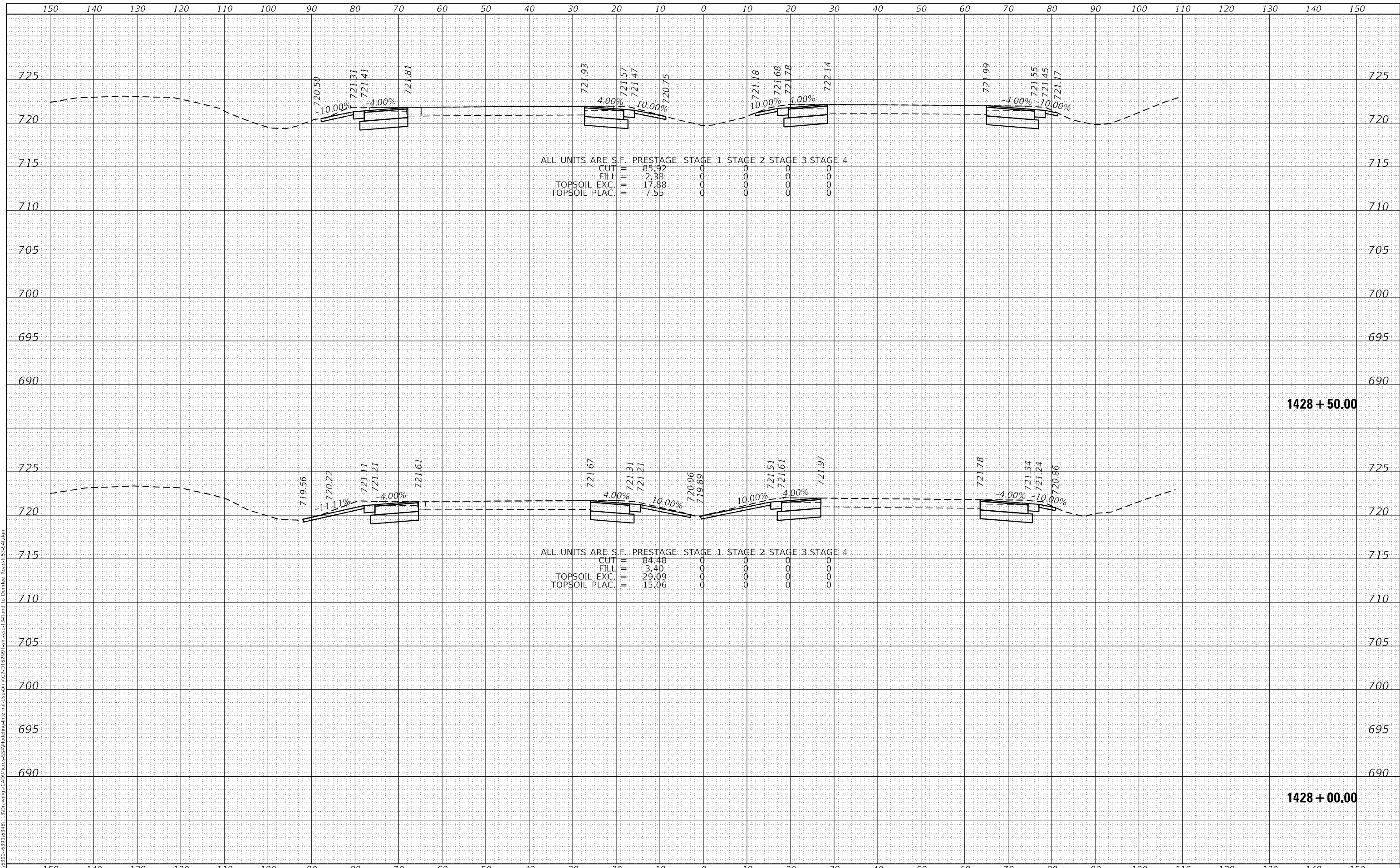
**IL ROUTE 53  
 CROSS SECTIONS**  
 SCALE: 10-H 5-V SHEET 196 OF 286 SHEETS STA. 1427+00.00 TO STA. 1427+50.00

F.A.P. RTE. 342	SECTION 2018-100-BR	COUNTY COOK	TOTAL SHEETS 1351	SHEET NO. 1229
			CONTRACT NO. 62N91	
ILLINOIS FED. AID PROJECT				

DATE	
BY	
FINAL SURVEY	SURVEYED
NOTE BOOK	PLOTTED
NO.	AREAS CHECKED

DATE	
BY	
ORIGINAL SURVEY	SURVEYED
NOTE BOOK	PLOTTED
NO.	AREAS CHECKED

MODEL: D:\mfrh  
 FILE NAME: S:\01\6300-6399\6346\_1\3\Drawings\Civil\Internal\Pre-Sub/C2-D162\WP1-Sub-sec-1-2.dwg to Dundee Road-153-SM.dgn



**STRAND ASSOCIATES**  
 1170 SOUTH HOUBOLT ROAD  
 JOLIET, ILLINOIS 60431  
 (815) 744-4200

USER NAME = StevenB	DESIGNED -	REVISD -
	DRAWN -	REVISD -
PLOT SCALE = 20,0000 * / in.	CHECKED -	REVISD -
PLOT DATE = 12/13/2024	DATE -	REVISD -

**STATE OF ILLINOIS  
 DEPARTMENT OF TRANSPORTATION**

**IL ROUTE 53  
 CROSS SECTIONS**

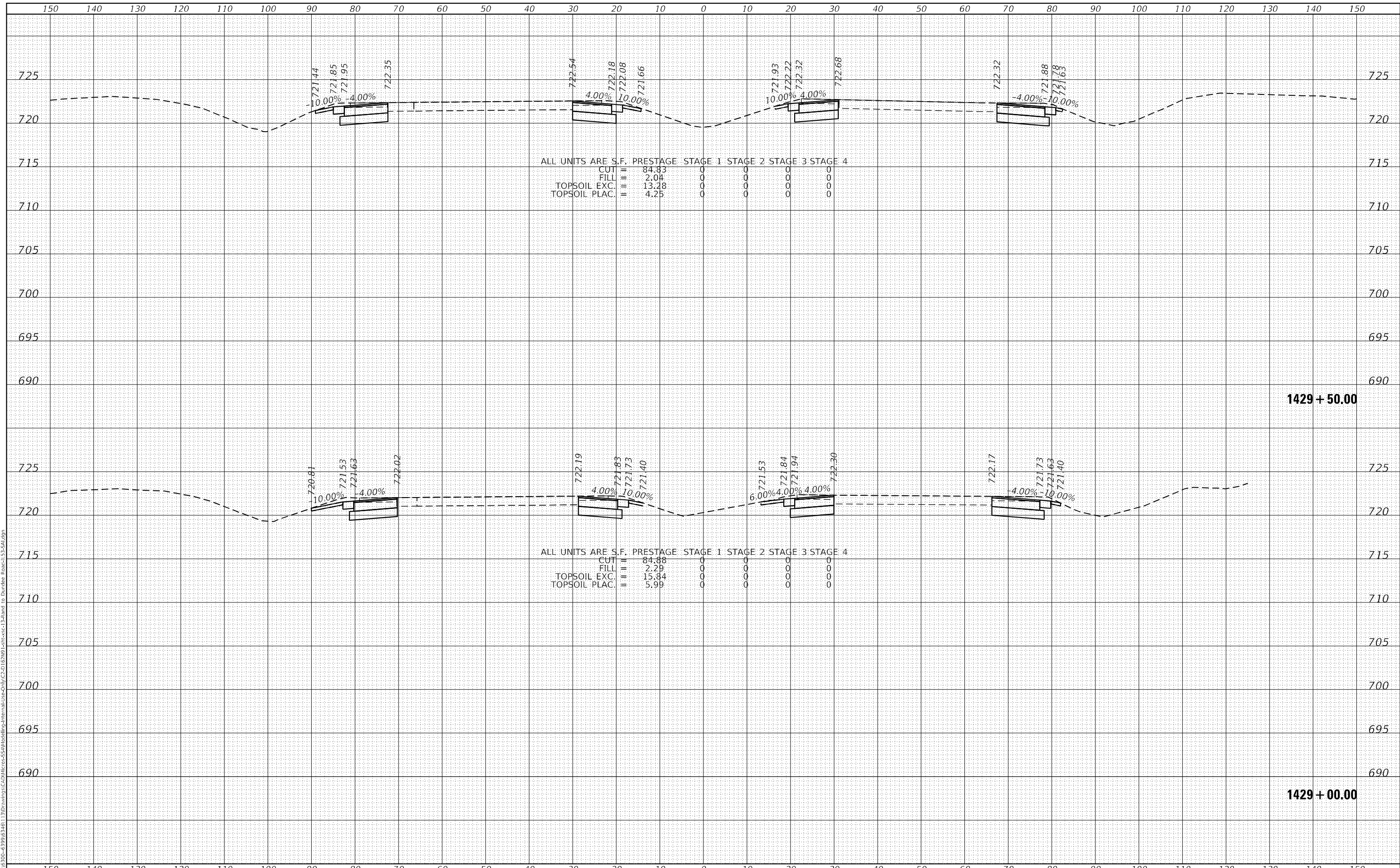
SCALE: 10-H 5-V SHEET 197 OF 286 SHEETS STA. 1428+00.00 TO STA. 1428+50.00

F.A.P. RTE. 342	SECTION 2018-100-BR	COUNTY COOK	TOTAL SHEETS 1351	SHEET NO. 1230
			CONTRACT NO. 62N91	
ILLINOIS FED. AID PROJECT				

DATE	
BY	
FINAL SURVEY	SURVEYED
NOTE BOOK	PLOTTED
NO.	TEMPLATE
	AREAS CHECKED

DATE	
BY	
ORIGINAL SURVEY	SURVEYED
NOTE BOOK	PLOTTED
NO.	TEMPLATE
	AREAS CHECKED

MODEL: Defn.rvt  
 FILE NAME: S:\01\6300-6399\6346\_1\3\Drawings\CAD\Drawings\Internal\Pre-Draw\2-D\162\WP1-162-1-13.dwg  
 Plot to Durdles: Road: 53-SA.dgn



**SA**  
 1170 SOUTH HOUBOLT ROAD  
 JOLIET, ILLINOIS 60431  
 (815) 744-4200  
 ASSOCIATES

USER NAME = StevenB	DESIGNED -	REVISD -
	DRAWN -	REVISD -
PLOT SCALE = 20,0000' / in.	CHECKED -	REVISD -
PLOT DATE = 12/13/2024	DATE -	REVISD -

**STATE OF ILLINOIS  
 DEPARTMENT OF TRANSPORTATION**

**IL ROUTE 53  
 CROSS SECTIONS**

SCALE: 10-H 5-V SHEET 198 OF 286 SHEETS STA. 1429+00.00 TO STA. 1429+50.00

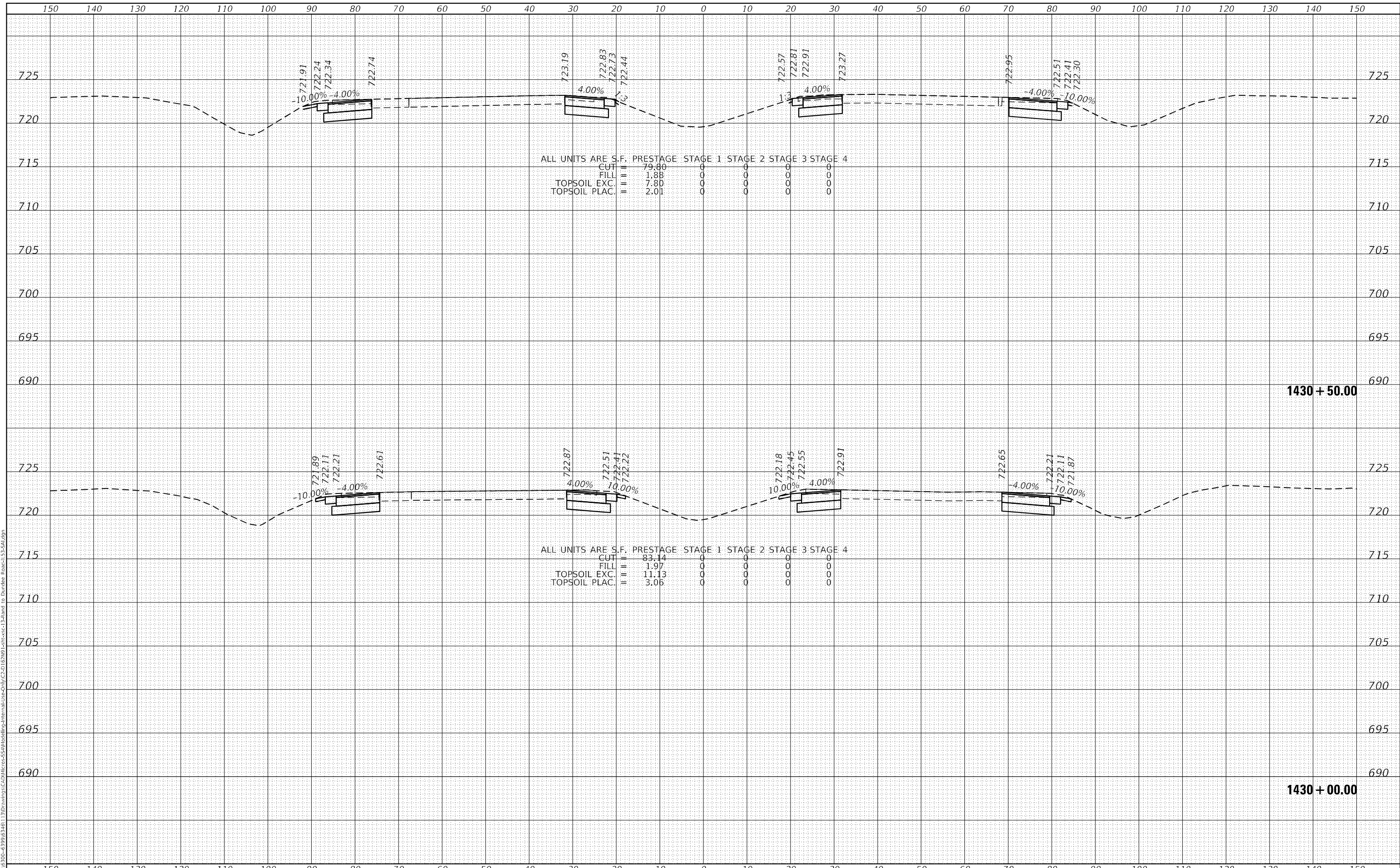
F.A.P. RTE.	SECTION	COUNTY	TOTAL SHEETS	SHEET NO.
342	2018-100-BR	COOK	1351	1231
			CONTRACT NO. 62N91	
			ILLINOIS FED. AID PROJECT	



DATE	
BY	
FINAL SURVEY	SURVEYED
NOTE BOOK	PLOTTED
NO.	TEMPLATE
	AREAS CHECKED

DATE	
BY	
ORIGINAL SURVEY	SURVEYED
NOTE BOOK	PLOTTED
NO.	TEMPLATE
	AREAS CHECKED

MODEL: Defn.rvt  
 FILE NAME: S:\01\6300-6399\6346\_1\3\Drawings\Civil\Internal\Pre-Design\C2-D162\WP1-1621-1-1.dwg  
 Plot to Dundee Road - 53-SA.dgn



**SA**  
 1170 SOUTH HOUBOLT ROAD  
 JOLIET, ILLINOIS 60431  
 (815) 744-4200  
 ASSOCIATES

USER NAME = StevenB	DESIGNED -	REVISD -
	DRAWN -	REVISD -
PLOT SCALE = 20,0000' / in.	CHECKED -	REVISD -
PLOT DATE = 12/13/2024	DATE -	REVISD -

**STATE OF ILLINOIS  
 DEPARTMENT OF TRANSPORTATION**

**IL ROUTE 53  
 CROSS SECTIONS**

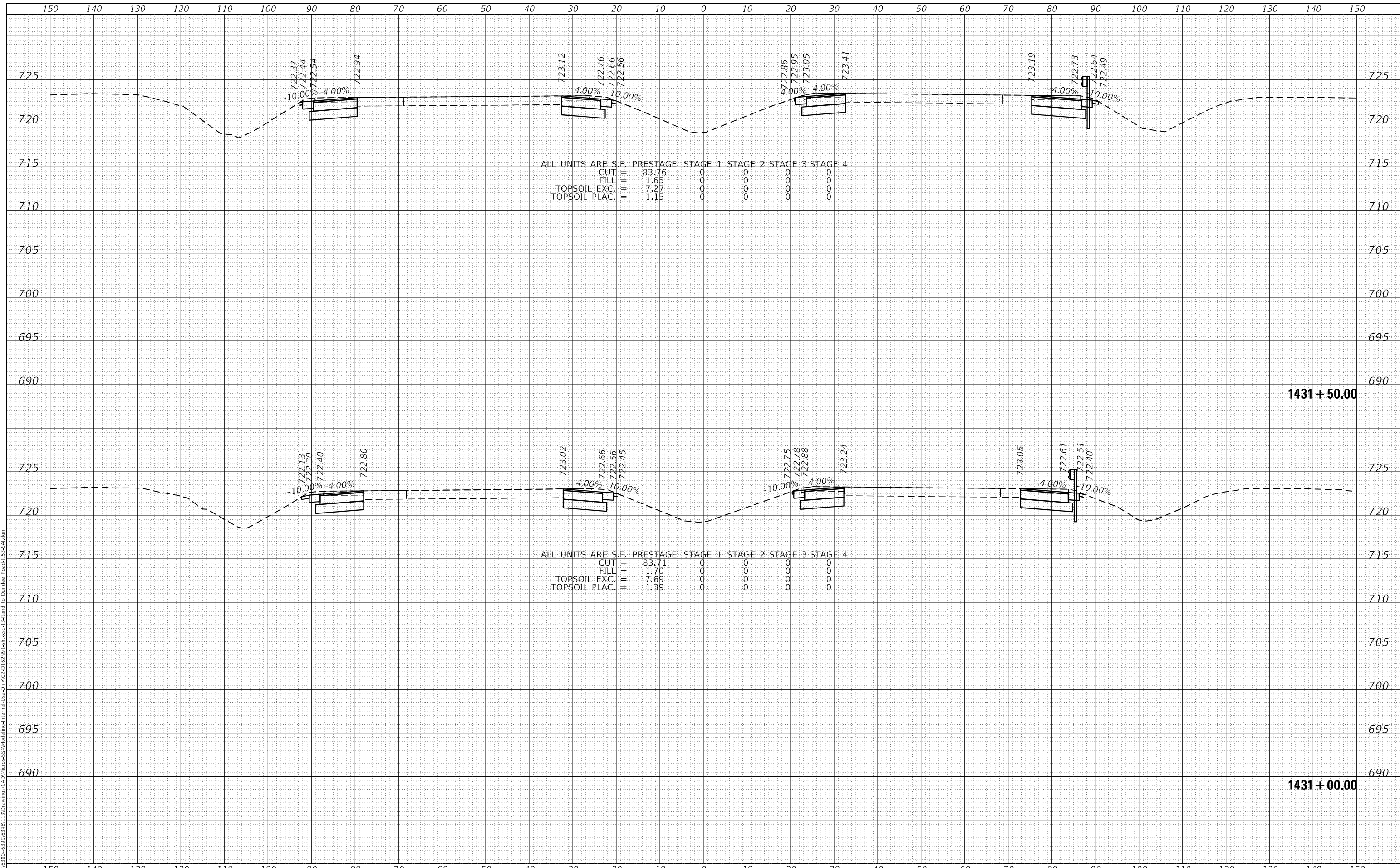
SCALE: 10-H 5-V    SHEET 199 OF 286 SHEETS    STA. 1430+00.00 TO STA. 1430+50.00

F.A.P. RTE.	SECTION	COUNTY	TOTAL SHEETS	SHEET NO.
342	2018-100-BR	COOK	1351	1232
			CONTRACT NO. 62N91	
ILLINOIS FED. AID PROJECT				

DATE	
BY	
FINAL SURVEY	SURVEYED
NOTE BOOK	PLOTTED
NO.	TEMPLATE
	AREAS CHECKED

DATE	
BY	
ORIGINAL SURVEY	SURVEYED
NOTE BOOK	PLOTTED
NO.	TEMPLATE
	AREAS CHECKED

MODEL: Defn.rvt  
 FILE NAME: S:\01\6300-6399\6346\_1\3\Drawings\CD\Internal\Use-Only\C2-D162\WP1-Sub-sec-1-2.dwg  
 Plot to Durdles: Road: 53-SA.rvt



**SA**  
 1170 SOUTH HOUBOLT ROAD  
 JOLIET, ILLINOIS 60431  
 (815) 744-4200  
 ASSOCIATES

USER NAME = StevenB	DESIGNED -	REVISD -
	DRAWN -	REVISD -
PLOT SCALE = 20,0000 * / in.	CHECKED -	REVISD -
PLOT DATE = 12/13/2024	DATE -	REVISD -

**STATE OF ILLINOIS  
 DEPARTMENT OF TRANSPORTATION**

**IL ROUTE 53  
 CROSS SECTIONS**

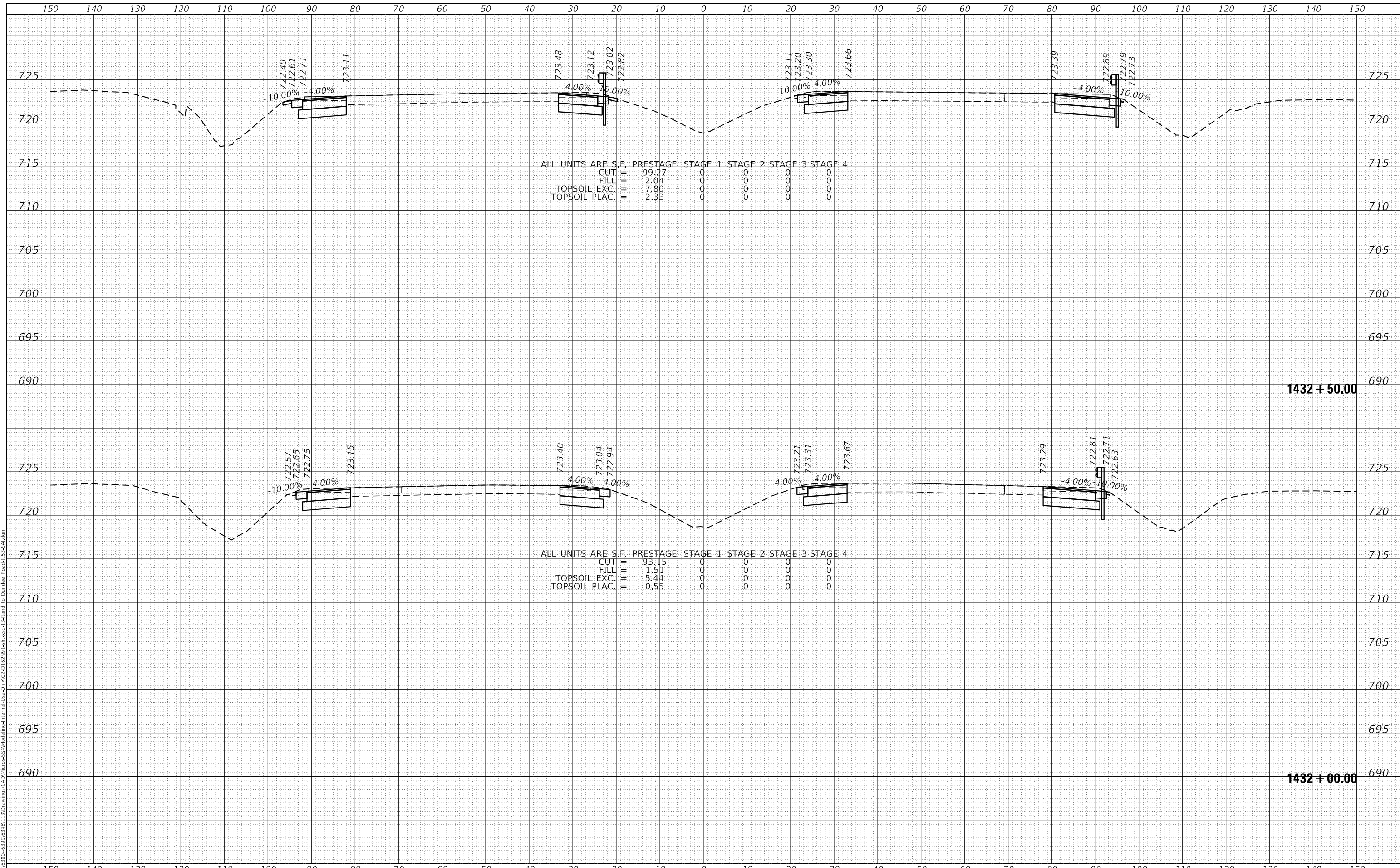
SCALE: 10-H 5-V SHEET 200 OF 286 SHEETS STA. 1431+00.00 TO STA. 1431+50.00

F.A.P. RTE.	SECTION	COUNTY	TOTAL SHEETS	SHEET NO.
342	2018-100-BR	COOK	1351	1233
			CONTRACT NO. 62N91	
ILLINOIS FED. AID PROJECT				

DATE	
BY	
FINAL SURVEY	SURVEYED
NOTE BOOK	PLOTTED
NO.	TEMPLATE
	AREAS CHECKED

DATE	
BY	
ORIGINAL SURVEY	SURVEYED
NOTE BOOK	PLOTTED
NO.	TEMPLATE
	AREAS CHECKED

MODEL: Defn.rvt  
 FILE NAME: S:\01\6300-6399\6346\_1\3\Drawings\Civil\Internal\Pre-Design\C2-D162\WP1-1621-1-1.dwg  
 Plot to D:\dtdes\Roads\153-Sa1.dgn



**SA**  
 1170 SOUTH HOUBOLT ROAD  
 JOLIET, ILLINOIS 60431  
 (815) 744-4200  
 ASSOCIATES"

USER NAME = StevenB	DESIGNED -	REVISD -
	DRAWN -	REVISD -
PLOT SCALE = 20,0000' / in.	CHECKED -	REVISD -
PLOT DATE = 12/13/2024	DATE -	REVISD -

**STATE OF ILLINOIS  
 DEPARTMENT OF TRANSPORTATION**

**IL ROUTE 53  
 CROSS SECTIONS**

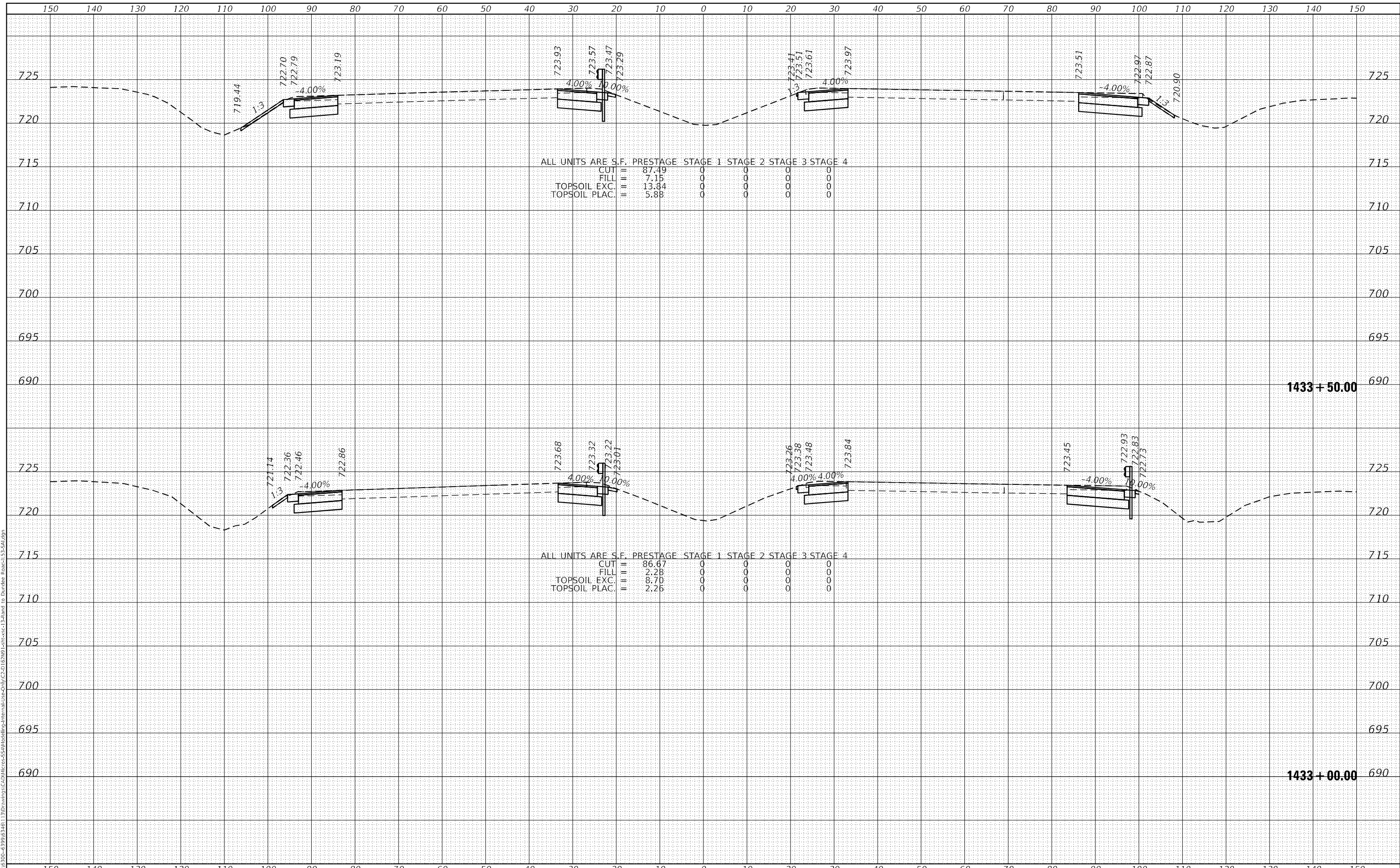
SCALE: 10-H 5-V SHEET 201 OF 286 SHEETS STA. 1432+00.00 TO STA. 1432+50.00

F.A.P. RTE. 342	SECTION 2018-100-BR	COUNTY COOK	TOTAL SHEETS 1351	SHEET NO. 1234
			CONTRACT NO. 62N91	
ILLINOIS FED. AID PROJECT				

DATE	
BY	
FINAL SURVEY	SURVEYED
NOTE BOOK	PLOTTED
NO.	TEMPLATE
	AREAS CHECKED

DATE	
BY	
ORIGINAL SURVEY	SURVEYED
NOTE BOOK	PLOTTED
NO.	TEMPLATE
	AREAS CHECKED

MODEL: Defn.rvt  
FILE NAME: S:\01\5300-6399\6346\_1\3\Drawings\Civil\Internal\Pre-Design\C2-D162\WP1-1411-1412-1413-1414-1415-1416-1417-1418-1419-1420-1421-1422-1423-1424-1425-1426-1427-1428-1429-1430-1431-1432-1433-1434-1435-1436-1437-1438-1439-1440-1441-1442-1443-1444-1445-1446-1447-1448-1449-1450-1451-1452-1453-1454-1455-1456-1457-1458-1459-1460-1461-1462-1463-1464-1465-1466-1467-1468-1469-1470-1471-1472-1473-1474-1475-1476-1477-1478-1479-1480-1481-1482-1483-1484-1485-1486-1487-1488-1489-1490-1491-1492-1493-1494-1495-1496-1497-1498-1499-1500-1501-1502-1503-1504-1505-1506-1507-1508-1509-1510-1511-1512-1513-1514-1515-1516-1517-1518-1519-1520-1521-1522-1523-1524-1525-1526-1527-1528-1529-1530-1531-1532-1533-1534-1535-1536-1537-1538-1539-1540-1541-1542-1543-1544-1545-1546-1547-1548-1549-1550-1551-1552-1553-1554-1555-1556-1557-1558-1559-1560-1561-1562-1563-1564-1565-1566-1567-1568-1569-1570-1571-1572-1573-1574-1575-1576-1577-1578-1579-1580-1581-1582-1583-1584-1585-1586-1587-1588-1589-1590-1591-1592-1593-1594-1595-1596-1597-1598-1599-1600-1601-1602-1603-1604-1605-1606-1607-1608-1609-1610-1611-1612-1613-1614-1615-1616-1617-1618-1619-1620-1621-1622-1623-1624-1625-1626-1627-1628-1629-1630-1631-1632-1633-1634-1635-1636-1637-1638-1639-1640-1641-1642-1643-1644-1645-1646-1647-1648-1649-1650-1651-1652-1653-1654-1655-1656-1657-1658-1659-1660-1661-1662-1663-1664-1665-1666-1667-1668-1669-1670-1671-1672-1673-1674-1675-1676-1677-1678-1679-1680-1681-1682-1683-1684-1685-1686-1687-1688-1689-1690-1691-1692-1693-1694-1695-1696-1697-1698-1699-1700-1701-1702-1703-1704-1705-1706-1707-1708-1709-1710-1711-1712-1713-1714-1715-1716-1717-1718-1719-1720-1721-1722-1723-1724-1725-1726-1727-1728-1729-1730-1731-1732-1733-1734-1735-1736-1737-1738-1739-1740-1741-1742-1743-1744-1745-1746-1747-1748-1749-1750-1751-1752-1753-1754-1755-1756-1757-1758-1759-1760-1761-1762-1763-1764-1765-1766-1767-1768-1769-1770-1771-1772-1773-1774-1775-1776-1777-1778-1779-1780-1781-1782-1783-1784-1785-1786-1787-1788-1789-1790-1791-1792-1793-1794-1795-1796-1797-1798-1799-1800-1801-1802-1803-1804-1805-1806-1807-1808-1809-1810-1811-1812-1813-1814-1815-1816-1817-1818-1819-1820-1821-1822-1823-1824-1825-1826-1827-1828-1829-1830-1831-1832-1833-1834-1835-1836-1837-1838-1839-1840-1841-1842-1843-1844-1845-1846-1847-1848-1849-1850-1851-1852-1853-1854-1855-1856-1857-1858-1859-1860-1861-1862-1863-1864-1865-1866-1867-1868-1869-1870-1871-1872-1873-1874-1875-1876-1877-1878-1879-1880-1881-1882-1883-1884-1885-1886-1887-1888-1889-1890-1891-1892-1893-1894-1895-1896-1897-1898-1899-1900-1901-1902-1903-1904-1905-1906-1907-1908-1909-1910-1911-1912-1913-1914-1915-1916-1917-1918-1919-1920-1921-1922-1923-1924-1925-1926-1927-1928-1929-1930-1931-1932-1933-1934-1935-1936-1937-1938-1939-1940-1941-1942-1943-1944-1945-1946-1947-1948-1949-1950-1951-1952-1953-1954-1955-1956-1957-1958-1959-1960-1961-1962-1963-1964-1965-1966-1967-1968-1969-1970-1971-1972-1973-1974-1975-1976-1977-1978-1979-1980-1981-1982-1983-1984-1985-1986-1987-1988-1989-1990-1991-1992-1993-1994-1995-1996-1997-1998-1999-2000



1170 SOUTH HOUBOLT ROAD  
JOLIET, ILLINOIS 60431  
(815) 744-4200  
STRAND ASSOCIATES

USER NAME = StevenB	DESIGNED -	REVISD -
	DRAWN -	REVISD -
PLOT SCALE = 20,0000' / in.	CHECKED -	REVISD -
PLOT DATE = 12/13/2024	DATE -	REVISD -

**STATE OF ILLINOIS  
DEPARTMENT OF TRANSPORTATION**

**IL ROUTE 53  
CROSS SECTIONS**

SCALE: 10-H 5-V SHEET 202 OF 286 SHEETS STA. 1433+00.00 TO STA. 1433+50.00

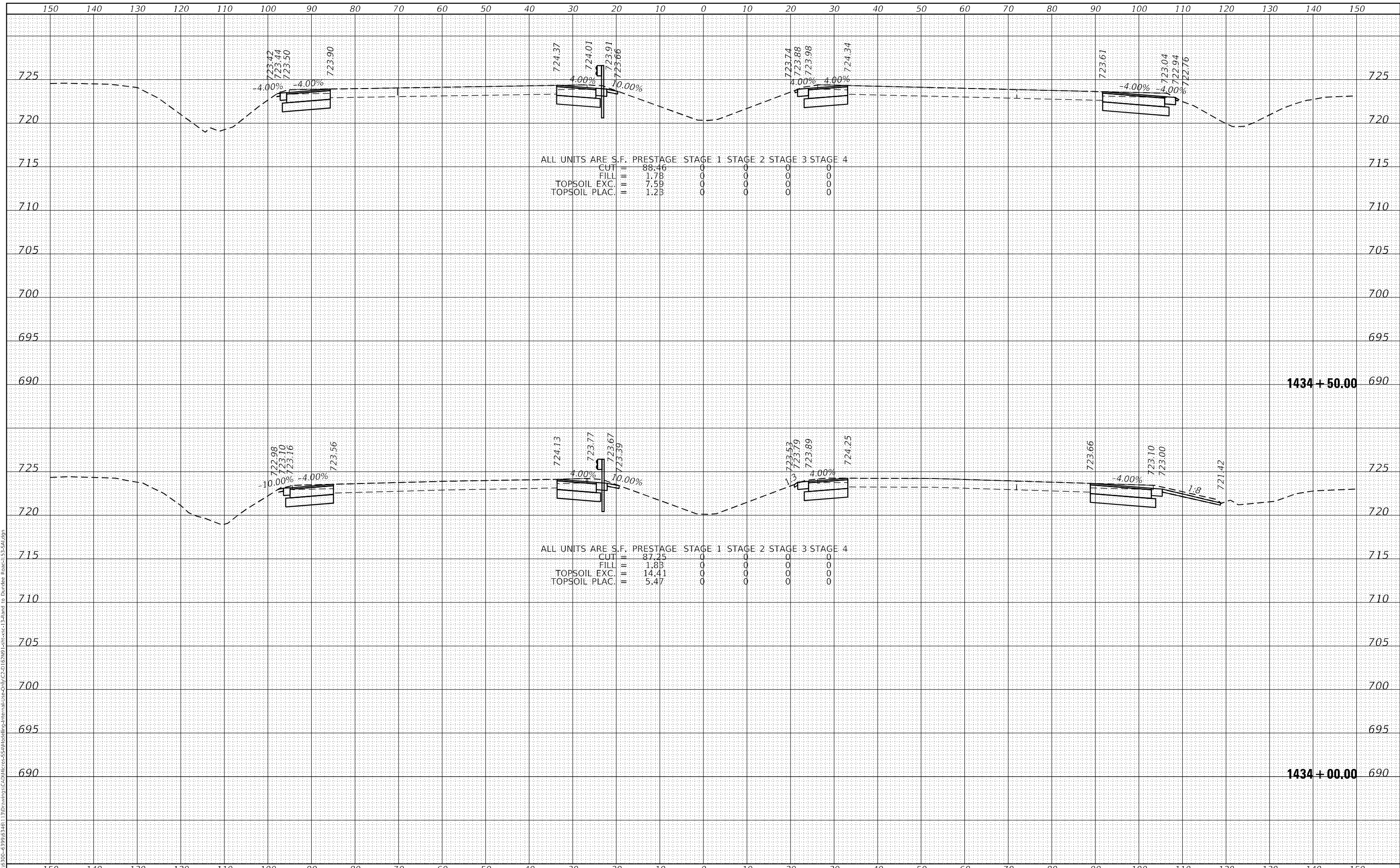
F.A.P. RTE. 342	SECTION 2018-100-BR	COUNTY COOK	TOTAL SHEETS 1351	SHEET NO. 1235
			CONTRACT NO. 62N91	
ILLINOIS			FED. AID PROJECT	



DATE	
BY	
FINAL SURVEY	SURVEYED
NOTE BOOK	PLOTTED
NO.	TEMPLATE
	AREAS CHECKED

DATE	
BY	
ORIGINAL SURVEY	SURVEYED
NOTE BOOK	PLOTTED
NO.	TEMPLATE
	AREAS CHECKED

MODEL: Defn.rvt  
 FILE NAME: S:\01\6300-6399\6346\_1\3\Drawings\Civil\Internal\Pre-Draw\C2-D162\WP1-1616-1-12.dwg  
 Plot to D:\Users\StevenB\Public\181124\181124.dwg



ALL UNITS ARE S.F.

CUT	88.46	0	0	0	0
FILL	1.78	0	0	0	0
TOPSOIL EXC.	7.59	0	0	0	0
TOPSOIL PLAC.	1.23	0	0	0	0

ALL UNITS ARE S.F.

CUT	87.25	0	0	0	0
FILL	1.83	0	0	0	0
TOPSOIL EXC.	14.41	0	0	0	0
TOPSOIL PLAC.	5.47	0	0	0	0



USER NAME	= StevenB
DESIGNED	-
DRAWN	-
CHECKED	-
DATE	-
REVISIONS	
1	DESIGNED -
2	DRAWN -
3	CHECKED -
4	DATE -

STATE OF ILLINOIS  
 DEPARTMENT OF TRANSPORTATION

IL ROUTE 53  
 CROSS SECTIONS

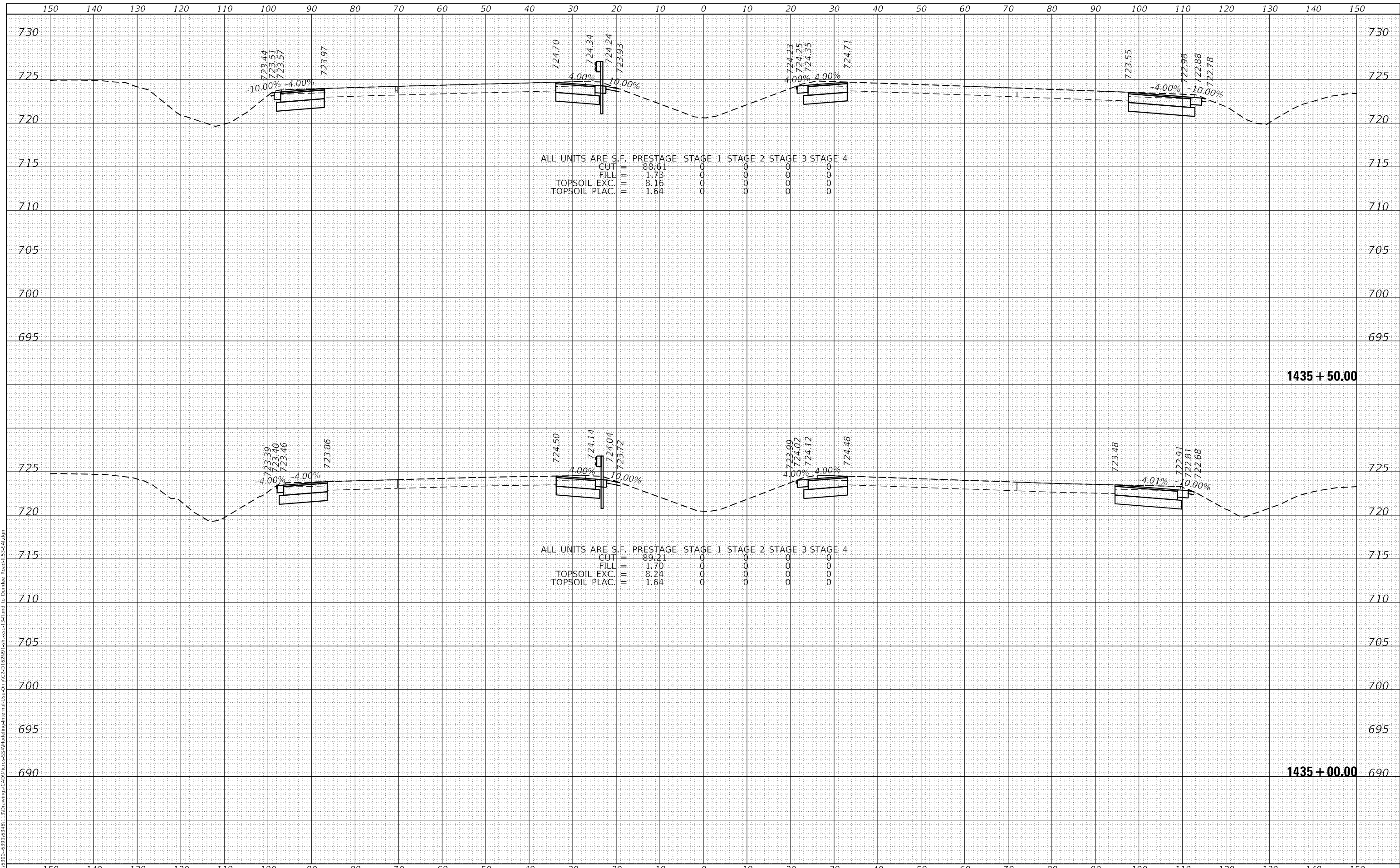
SCALE: 10-H 5-V SHEET 203 OF 286 SHEETS STA. 1434+00.00 TO STA. 1434+50.00

F.A.P. RTE.	SECTION	COUNTY	TOTAL SHEETS	SHEET NO.
342	2018-100-BR	COOK	1351	1236
			CONTRACT NO. 62N91	
ILLINOIS FED. AID PROJECT				

DATE	
BY	
FINAL SURVEY	SURVEYED
NOTE BOOK	PLOTTED
NO.	TEMPLATE
	AREAS CHECKED

DATE	
BY	
ORIGINAL SURVEY	SURVEYED
NOTE BOOK	PLOTTED
NO.	TEMPLATE
	AREAS CHECKED

MODEL: Definit  
 FILE NAME: S:\01\6300-6399\6346\_1\Drawings\CAD\Drawings\Internal\Pre-Drawn\CAD\162\WP1-162-1-162.dwg  
 Plot to D:\dtdes\Roads\153-SA.dgn



ALL UNITS ARE S.F.

CUT	88.61	0	0	0	0
FILL	1.73	0	0	0	0
TOPSOIL EXC.	8.16	0	0	0	0
TOPSOIL PLAC.	1.64	0	0	0	0

ALL UNITS ARE S.F.

CUT	89.21	0	0	0	0
FILL	1.70	0	0	0	0
TOPSOIL EXC.	8.24	0	0	0	0
TOPSOIL PLAC.	1.64	0	0	0	0



USER NAME	= StevenB
DESIGNED	-
DRAWN	-
CHECKED	-
DATE	-
PLOT SCALE	= 20,0000 * / in.
PLOT DATE	= 12/13/2024

REVISED	-
REVISED	-
REVISED	-
REVISED	-

**STATE OF ILLINOIS  
 DEPARTMENT OF TRANSPORTATION**

**IL ROUTE 53  
 CROSS SECTIONS**

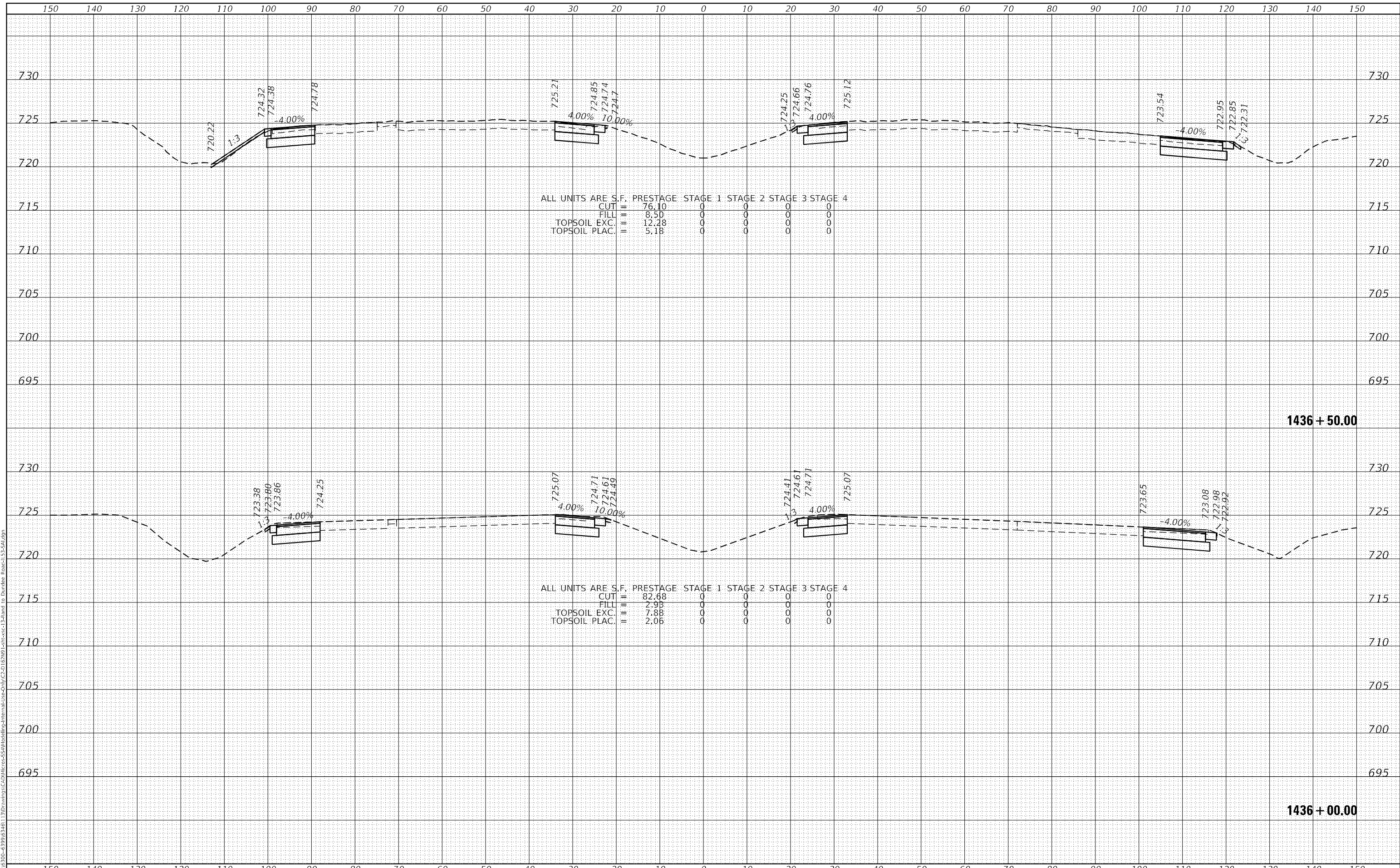
SCALE: 10-H 5-V SHEET 204 OF 286 SHEETS STA. 1435+00.00 TO STA. 1435+50.00

F.A.P. RTE.	SECTION	COUNTY	TOTAL SHEETS	SHEET NO.
342	2018-100-BR	COOK	1351	1237
			CONTRACT NO. 62N91	
			ILLINOIS FED. AID PROJECT	

DATE	
BY	
FINAL SURVEY	SURVEYED
NOTE BOOK	PLOTTED
NO.	TEMPLATE
	AREAS CHECKED

DATE	
BY	
ORIGINAL SURVEY	SURVEYED
NOTE BOOK	PLOTTED
NO.	TEMPLATE
	AREAS CHECKED

MODEL: Defn.rvt  
 FILE NAME: S:\01\6300-6399\6346\_1\3\Drawings\CD\182\182.dwg  
 USER: StevenB  
 PLOT DATE: 12/13/2024



**STRAND ASSOCIATES**  
 1170 SOUTH HOUBOLT ROAD  
 JOLIET, ILLINOIS 60431  
 (815) 744-4200

USER NAME = StevenB	DESIGNED -	REVISD -
	DRAWN -	REVISD -
PLOT SCALE = 20,0000' / in.	CHECKED -	REVISD -
PLOT DATE = 12/13/2024	DATE -	REVISD -

**STATE OF ILLINOIS  
 DEPARTMENT OF TRANSPORTATION**

**IL ROUTE 53  
 CROSS SECTIONS**

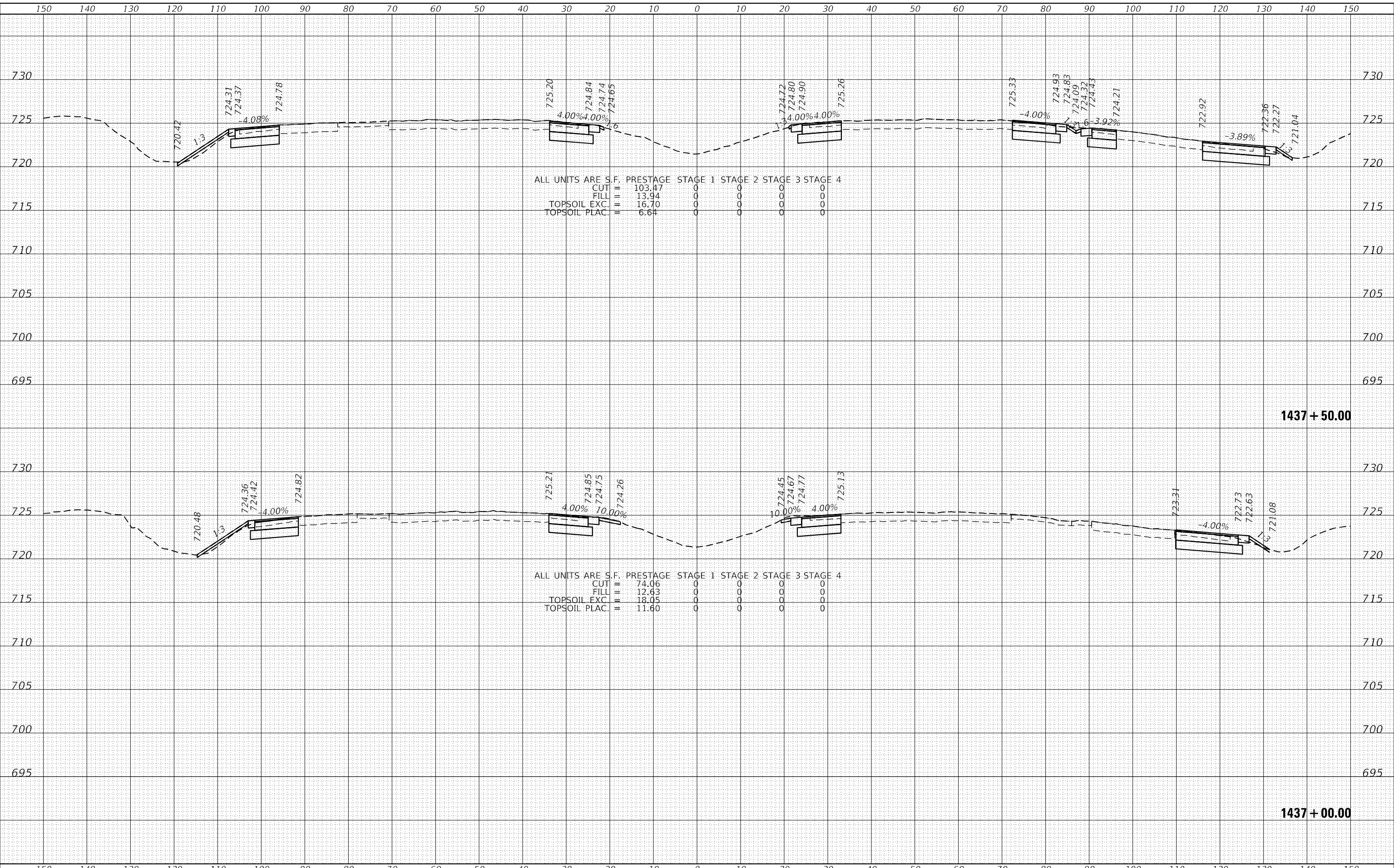
SCALE: 10-H 5-V SHEET 205 OF 286 SHEETS STA. 1436+00.00 TO STA. 1436+50.00

F.A.P. RTE. 342	SECTION 2018-100-BR	COUNTY COOK	TOTAL SHEETS 1351	SHEET NO. 1238
			CONTRACT NO. 62N91	
ILLINOIS FED. AID PROJECT				

DATE	
BY	
FINAL SURVEY	SURVEYED
NOTE BOOK	PLOTTED
NO.	AREAS CHECKED

DATE	
BY	
ORIGINAL SURVEY	SURVEYED
NOTE BOOK	PLOTTED
NO.	AREAS CHECKED

MODEL: DefnDr  
 FILE NAME: S:\01-53-00-6399-6346-1\3\Drawings\CD\182\WP1-182\182\182-182.dwg  
 PLOT DATE = 12/13/2024  
 USER NAME = StevenB  
 DESIGNED -  
 DRAWN -  
 CHECKED -  
 DATE -



**STRAND ASSOCIATES**  
 1170 SOUTH HOUBOLT ROAD  
 JOLIET, ILLINOIS 60431  
 (815) 744-4200

DESIGNED -  
 DRAWN -  
 CHECKED -  
 DATE -

**STATE OF ILLINOIS  
 DEPARTMENT OF TRANSPORTATION**

**IL ROUTE 53  
 CROSS SECTIONS**  
 SCALE: 10-H 5-V    SHEET 206 OF 286 SHEETS    STA. 1437+00.00 TO STA. 1437+50.00

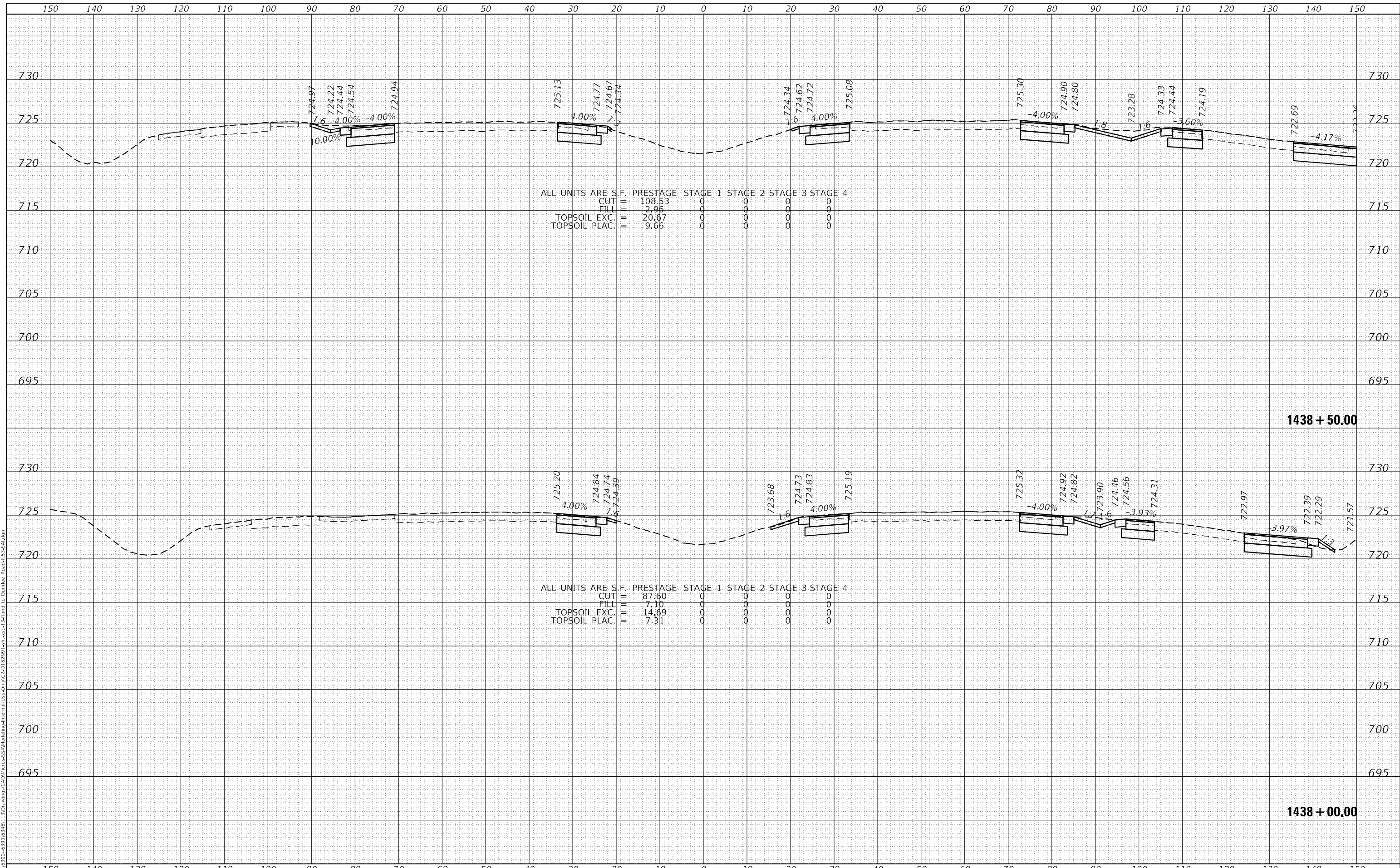
F.A.P. RTE.	SECTION	COUNTY	TOTAL SHEETS	SHEET NO.
342	2018-100-BR	COOK	1351	1239
CONTRACT NO. 62N91				
ILLINOIS FED. AID PROJECT				



DATE	
BY	
FINAL SURVEY	SURVEYED
NOTE BOOK	PLOTTED
NO.	TEMPLATE
	AREAS CHECKED

DATE	
BY	
ORIGINAL SURVEY	SURVEYED
NOTE BOOK	PLOTTED
NO.	TEMPLATE
	AREAS CHECKED

MODEL: Definit  
 FILE NAME: S:\01\6300-6399\6346\_1\3\Drawings\Civil\Internal\Pre-Design\2-D\162\WP1-162-1-12.dwg  
 Plot to Durdine Road: 53-SM.dgn



**STRAND ASSOCIATES**  
 1170 SOUTH HOUBOLT ROAD  
 JOLIET, ILLINOIS 60431  
 (815) 744-4200

USER NAME = StevenB	DESIGNED -	REVISD -
	DRAWN -	REVISD -
PLOT SCALE = 20,0000' / in.	CHECKED -	REVISD -
PLOT DATE = 12/13/2024	DATE -	REVISD -

**STATE OF ILLINOIS  
 DEPARTMENT OF TRANSPORTATION**

**IL ROUTE 53  
 CROSS SECTIONS**

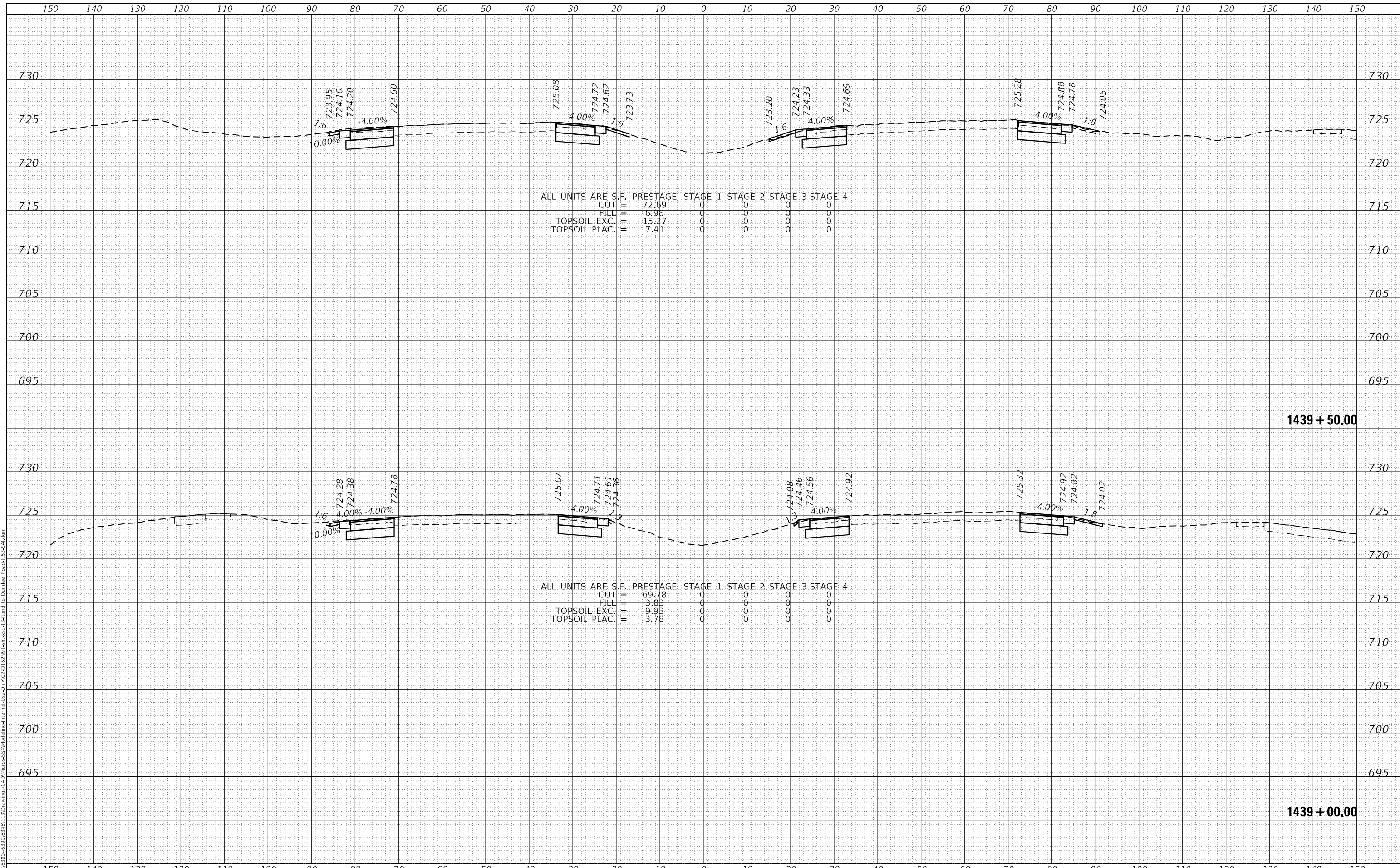
SCALE: 10-H 5-V SHEET 207 OF 286 SHEETS STA. 1438+00.00 TO STA. 1438+50.00

F.A.P. RTE. 342	SECTION 2018-100-BR	COUNTY COOK	TOTAL SHEETS 1351	SHEET NO. 1240
			CONTRACT NO. 62N91	
ILLINOIS FED. AID PROJECT				

DATE	
BY	
FINAL SURVEY	SURVEYED
NOTE BOOK	PLOTTED
NO.	TEMPLATE
	AREAS CHECKED

DATE	
BY	
ORIGINAL SURVEY	SURVEYED
NOTE BOOK	PLOTTED
NO.	TEMPLATE
	AREAS CHECKED

MODEL: Defn.rvt  
 FILE NAME: S:\01\6300-6399\6346\_1\3\Drawings\CAD\Internal\Pre-Draw\2-D\162\WP1-162-1-12.dwg  
 Plot to Durdies: Road=153-SM.dgn



**STRAND ASSOCIATES**  
 1170 SOUTH HOUBOLT ROAD  
 JOLIET, ILLINOIS 60431  
 (815) 744-4200

USER NAME = StevenB	DESIGNED -	REVISD -
	DRAWN -	REVISD -
PLOT SCALE = 20,0000' / in.	CHECKED -	REVISD -
PLOT DATE = 12/13/2024	DATE -	REVISD -

**STATE OF ILLINOIS  
 DEPARTMENT OF TRANSPORTATION**

**IL ROUTE 53  
 CROSS SECTIONS**

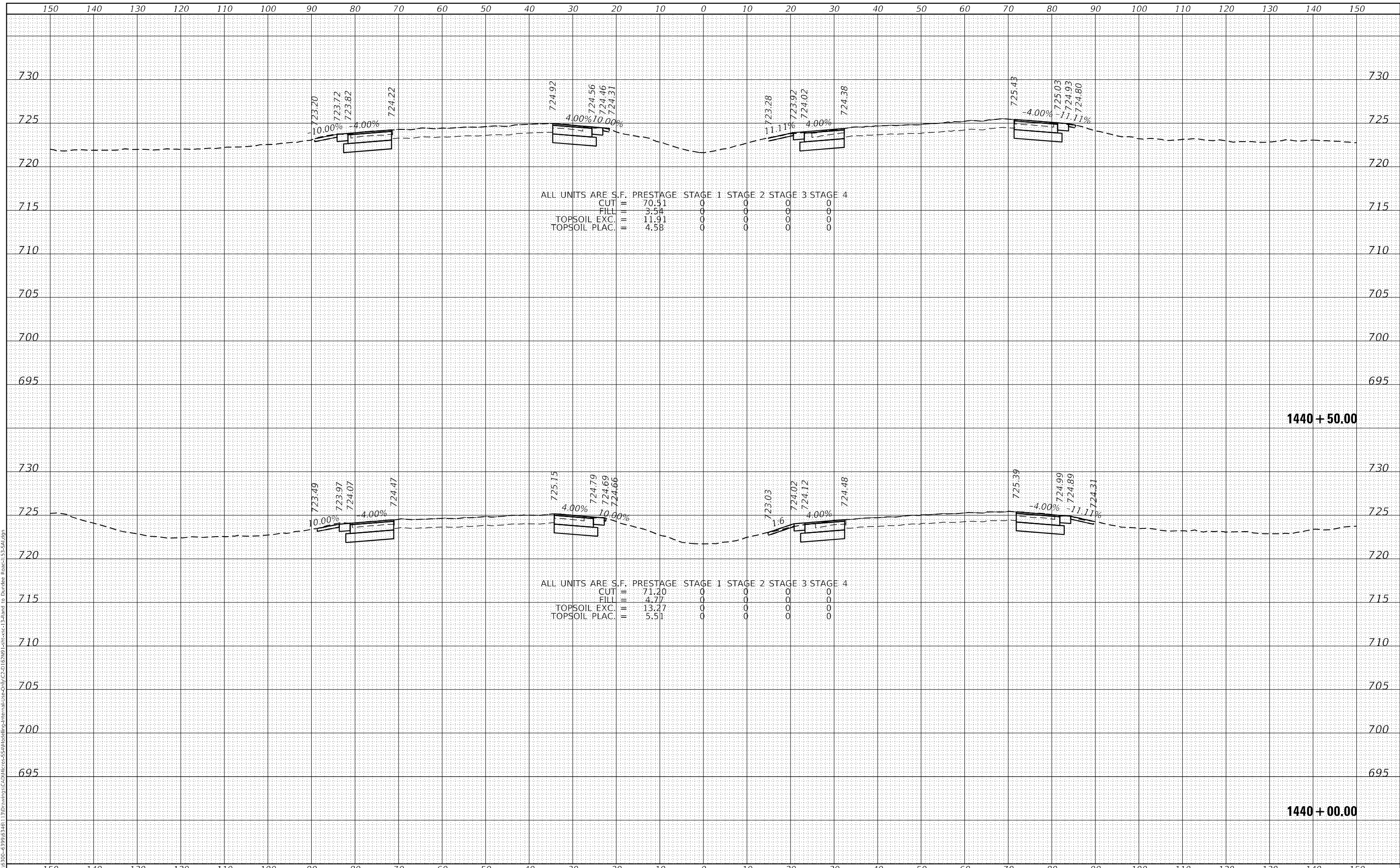
SCALE: 10-H 5-V    SHEET 208 OF 286 SHEETS    STA. 1439+00.00 TO STA. 1439+50.00

F.A.P. RTE. 342	SECTION 2018-100-BR	COUNTY COOK	TOTAL SHEETS 1351	SHEET NO. 1241
			CONTRACT NO. 62N91	
ILLINOIS FED. AID PROJECT				

DATE	
BY	
FINAL SURVEY	SURVEYED
NOTE BOOK	PLOTTED
NO.	TEMPLATE
	AREAS CHECKED

DATE	
BY	
ORIGINAL SURVEY	SURVEYED
NOTE BOOK	PLOTTED
NO.	TEMPLATE
	AREAS CHECKED

MODEL: D:\mfr\...  
 FILE NAME: S:\01\6300-6399\6346\_1\3\Drawings\Civil\Internal\Pre-Design\C2-D162\WP1-Sub-sec-1-2.dwg to Dundee Road-155-S&M.dgn



**SA**  
 1170 SOUTH HOUBOLT ROAD  
 JOLIET, ILLINOIS 60431  
 (815) 744-4200  
 STRAND ASSOCIATES

USER NAME = StevenB	DESIGNED -	REVISD -
	DRAWN -	REVISD -
PLOT SCALE = 20,0000' / in.	CHECKED -	REVISD -
PLOT DATE = 12/13/2024	DATE -	REVISD -

**STATE OF ILLINOIS  
 DEPARTMENT OF TRANSPORTATION**

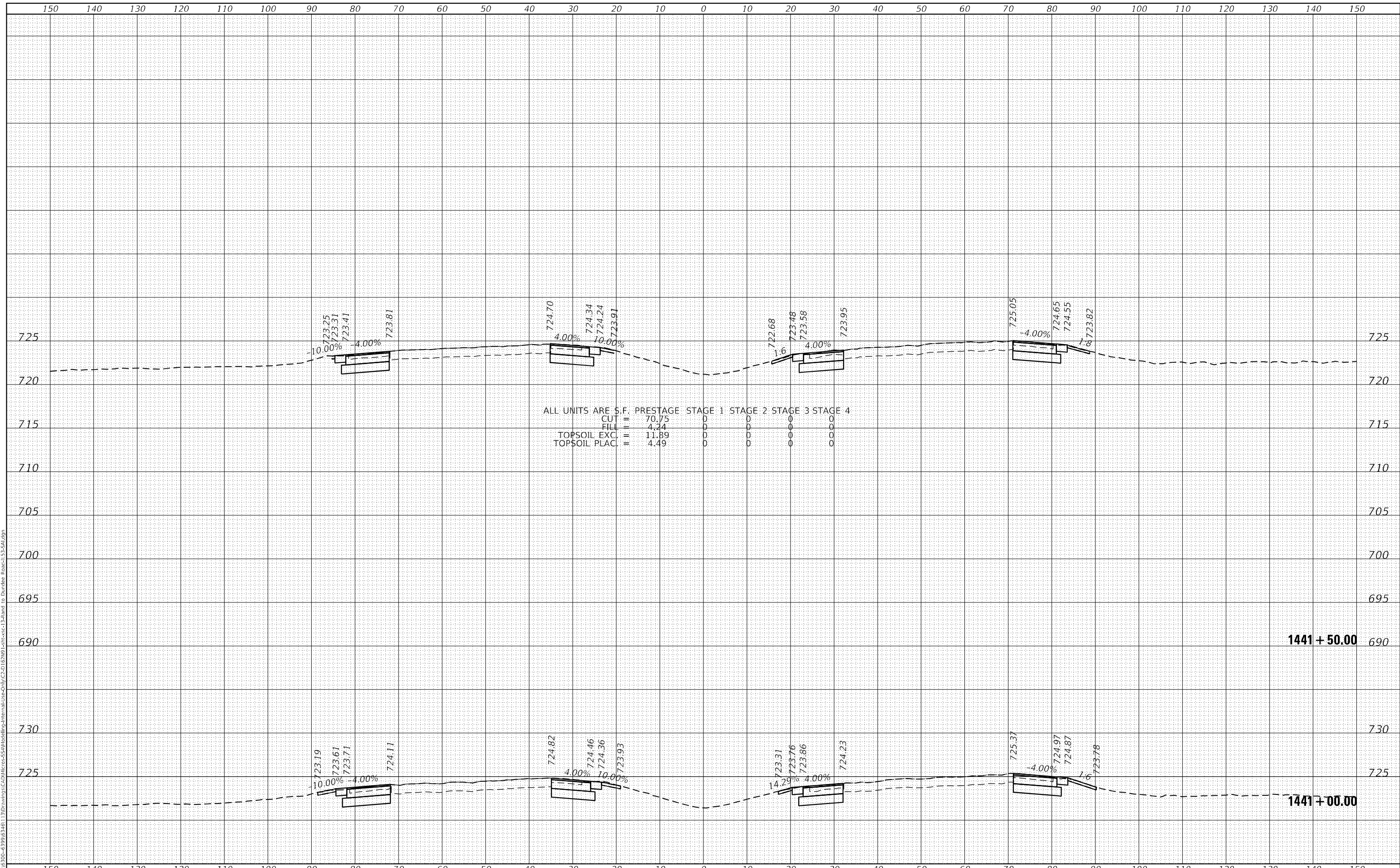
**IL ROUTE 53  
 CROSS SECTIONS**  
 SCALE: 10-H 5-V SHEET 209 OF 286 SHEETS STA. 1440+00.00 TO STA. 1440+50.00

F.A.P. RTE. 342	SECTION 2018-100-BR	COUNTY COOK	TOTAL SHEETS 1351	SHEET NO. 1242
			CONTRACT NO. 62N91	
ILLINOIS FED. AID PROJECT				

FINAL SURVEY NO.	SURVEYED	DATE
NOTE BOOK	PLOTTED	
AREAS CHECKED	TEMPLATE	
	AREAS CHECKED	

ORIGINAL SURVEY NO.	SURVEYED	DATE
	PLOTTED	
	TEMPLATE	
	AREAS CHECKED	
	AREAS CHECKED	

MODEL: Defn.dwg  
 FILE NAME: S:\01\6300-6399\6346\_1\Drawings\CAD\Internal\Internal-Use-Only\CAD\6399\6346-1.dwg  
 Plot to D:\Users\StevenB\Documents\6399\6346\_1.dwg



**STRAND ASSOCIATES**  
 1170 SOUTH HOUBOLT ROAD  
 JOLIET, ILLINOIS 60431  
 (815) 744-4200

USER NAME = StevenB	DESIGNED -	REVISD -
	DRAWN -	REVISD -
PLOT SCALE = 20,0000' +/- in.	CHECKED -	REVISD -
PLOT DATE = 12/13/2024	DATE -	REVISD -

**STATE OF ILLINOIS  
 DEPARTMENT OF TRANSPORTATION**

**IL ROUTE 53  
 CROSS SECTIONS**

SCALE: 10-H 5-V SHEET 210 OF 286 SHEETS STA. 1441+00.00 TO STA. 1441+50.00

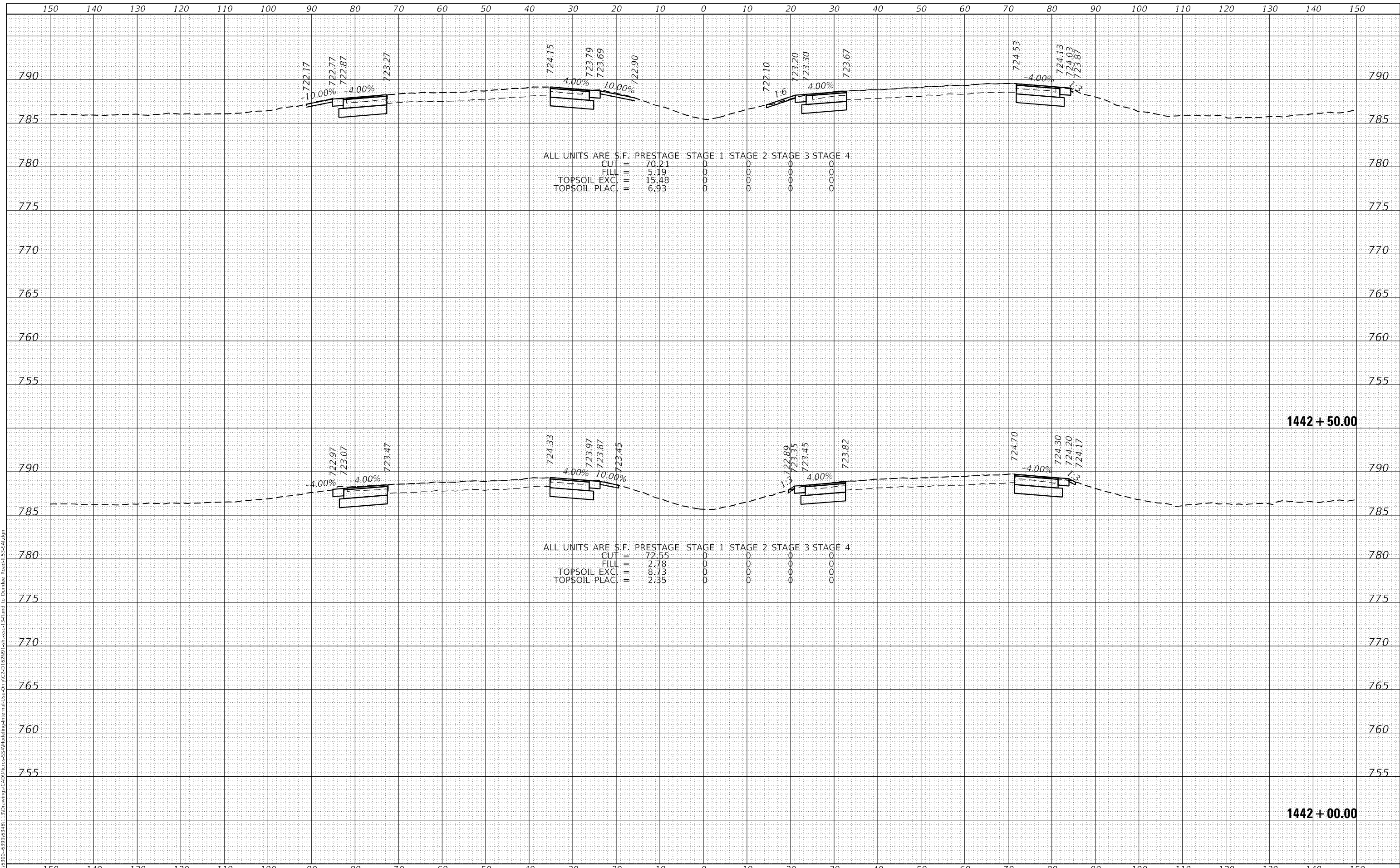
F.A.P. RTE. 342	SECTION 2018-100-BR	COUNTY COOK	TOTAL SHEETS 1351	SHEET NO. 1243
			CONTRACT NO. 62N91	
ILLINOIS FED. AID PROJECT				



DATE	
BY	
FINAL SURVEY	SURVEYED
NOTE BOOK	PLOTTED
NO.	TEMPLATE
	AREAS CHECKED

DATE	
BY	
ORIGINAL SURVEY	SURVEYED
NOTE BOOK	PLOTTED
NO.	TEMPLATE
	AREAS CHECKED

MODEL: D:\mfr\h  
 FILE NAME: S:\01\6300-6399\6346\_1\3\Drawings\Civil\Internal\Pre-Design\C2-D162\WP1-1bit-12.dwg  
 Plot Date: 12/13/2024  
 User: StevenB



1170 SOUTH HOUBOLT ROAD  
 JOLIET, ILLINOIS 60431  
 (815) 744-4200  
**STRAND ASSOCIATES**

USER NAME = StevenB	DESIGNED -	REVISIED -
	DRAWN -	REVISIED -
PLOT SCALE = 20,0000 * / in.	CHECKED -	REVISIED -
PLOT DATE = 12/13/2024	DATE -	REVISIED -

**STATE OF ILLINOIS  
 DEPARTMENT OF TRANSPORTATION**

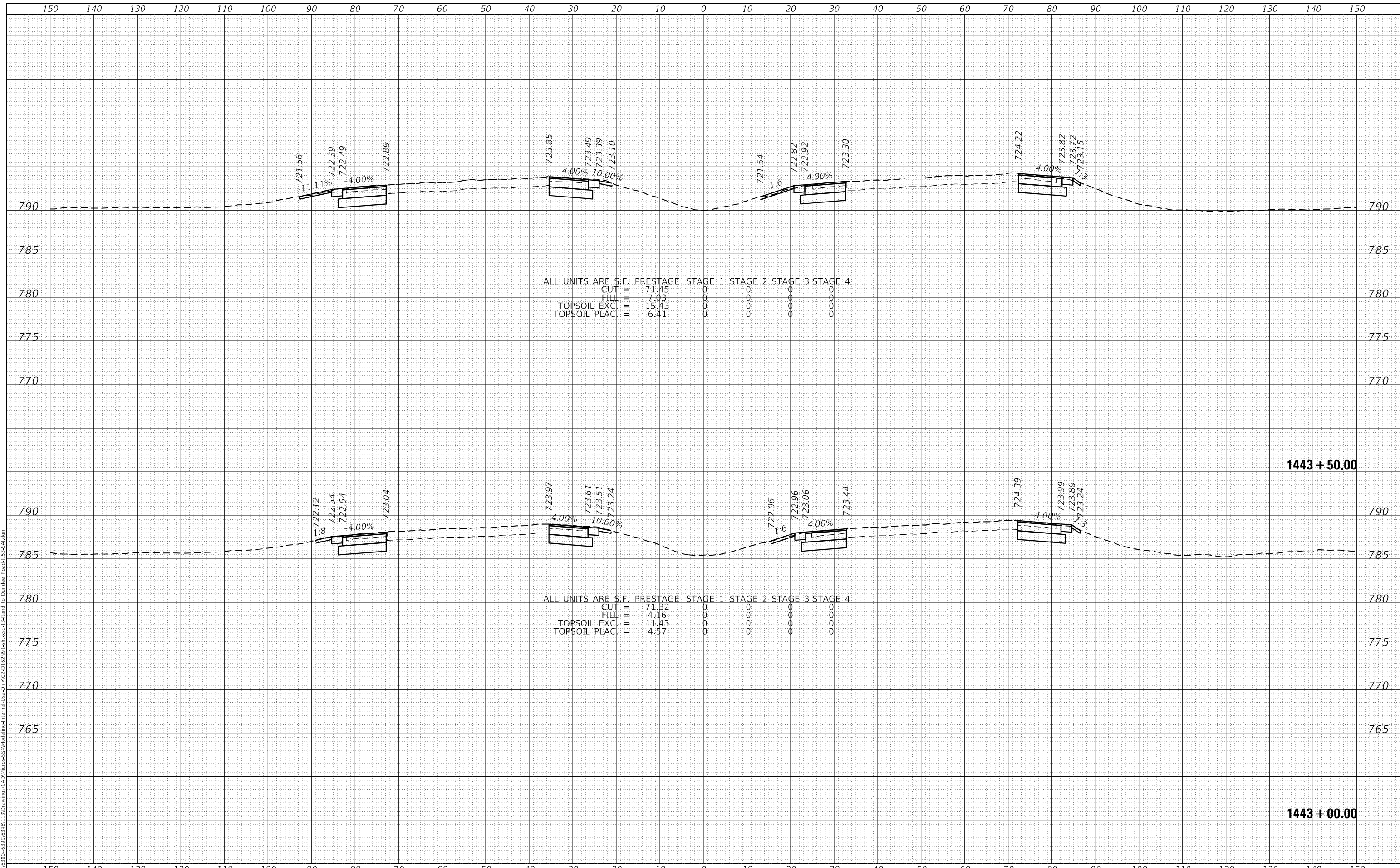
<b>IL ROUTE 53 CROSS SECTIONS</b>	
SCALE: 10-H 5-V	SHEET 211 OF 286 SHEETS
STA. 1442+00.00	TO STA. 1442+50.00

F.A.P. RTE. 342	SECTION 2018-100-BR	COUNTY COOK	TOTAL SHEETS 1351	SHEET NO. 1244
				CONTRACT NO. 62N91
				ILLINOIS FED. AID PROJECT

DATE	
BY	
FINAL SURVEY	SURVEYED
NOTE BOOK	PLOTTED
NO.	TEMPLATE
	AREAS CHECKED

DATE	
BY	
ORIGINAL SURVEY	SURVEYED
NOTE BOOK	PLOTTED
NO.	TEMPLATE
	AREAS CHECKED

MODEL: Definit  
 FILE NAME: S:\01\6300-6399\6346\_1\3\Drawings\CAD\Drawings\Internal\Use-Only\CAD\162\WP1-1621-1-12.dwg  
 Plotted to D:\dtdes\Roads\153-SM.dgn



**STRAND ASSOCIATES**  
 1170 SOUTH HOUBOLT ROAD  
 JOLIET, ILLINOIS 60431  
 (815) 744-4200

USER NAME = StevenB	DESIGNED -	REVISD -
	DRAWN -	REVISD -
PLOT SCALE = 20,0000' = 1"	CHECKED -	REVISD -
PLOT DATE = 12/13/2024	DATE -	REVISD -

**STATE OF ILLINOIS  
 DEPARTMENT OF TRANSPORTATION**

**IL ROUTE 53  
 CROSS SECTIONS**

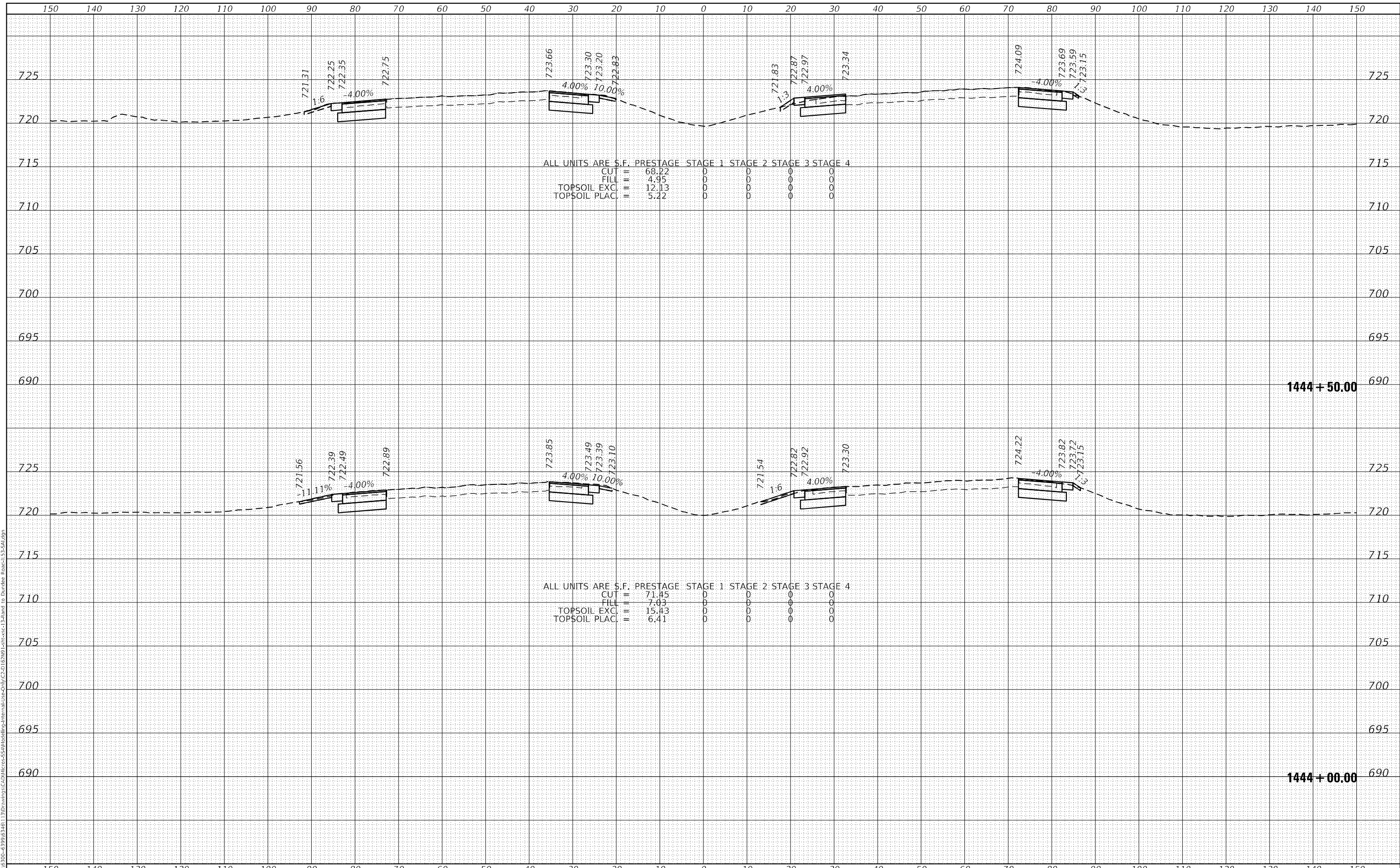
SCALE: 10-H 5-V SHEET 212 OF 286 SHEETS STA. 1443+00.00 TO STA. 1443+50.00

F.A.P. RTE.	SECTION	COUNTY	TOTAL SHEETS	SHEET NO.
342	2018-100-BR	COOK	1351	1245
			CONTRACT NO. 62N91	
		ILLINOIS FED. AID PROJECT		

DATE	
BY	
FINAL SURVEY	SURVEYED
NOTE BOOK	PLOTTED
NO.	TEMPLATE
	AREAS CHECKED

DATE	
BY	
ORIGINAL SURVEY	SURVEYED
NOTE BOOK	PLOTTED
NO.	TEMPLATE
	AREAS CHECKED

MODEL: Defn.rvt  
 FILE NAME: S:\01\6300-6399\6346\_1\3\Drawings\Civil\Internal\Pre-Only\C2-D162\WP1-1616-1-12.dwg  
 Plot to Durdles: Road=153-SA.dgn



**SA**  
 1170 SOUTH HOUBOLT ROAD  
 JOLIET, ILLINOIS 60431  
 (815) 744-4200  
 ASSOCIATES

USER NAME = StevenB	DESIGNED -	REVISD -
	DRAWN -	REVISD -
PLOT SCALE = 20,0000 * / in.	CHECKED -	REVISD -
PLOT DATE = 12/13/2024	DATE -	REVISD -

**STATE OF ILLINOIS  
 DEPARTMENT OF TRANSPORTATION**

**IL ROUTE 53  
 CROSS SECTIONS**

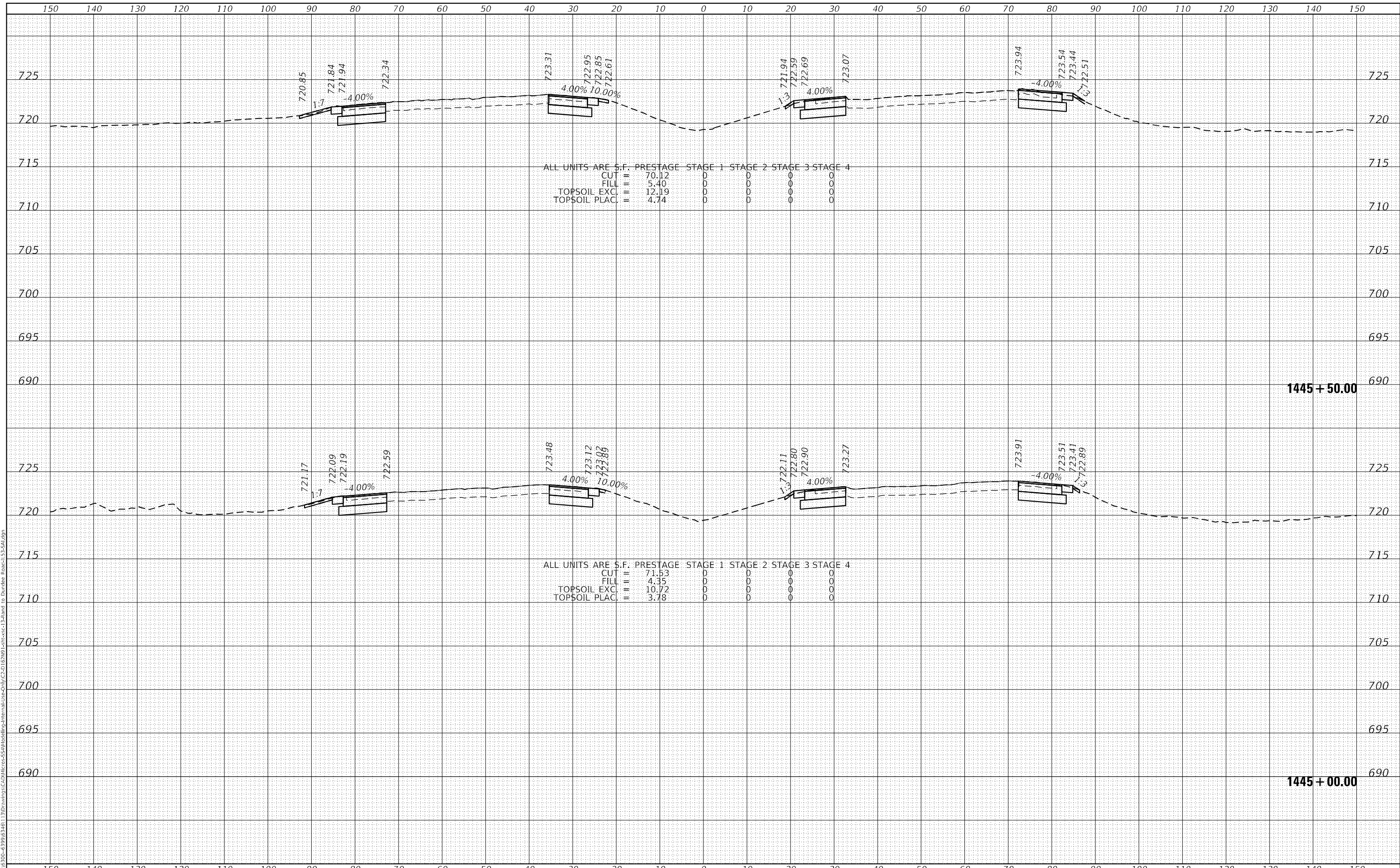
SCALE: 10-H 5-V SHEET 213 OF 286 SHEETS STA. 1444+00.00 TO STA. 1444+50.00

F.A.P. RTE.	SECTION	COUNTY	TOTAL SHEETS	SHEET NO.
342	2018-100-BR	COOK	1351	1246
			CONTRACT NO. 62N91	
ILLINOIS			FED. AID PROJECT	

DATE	
BY	
FINAL SURVEY	SURVEYED
NOTE BOOK	PLOTTED
NO.	TEMPLATE
	AREAS CHECKED

DATE	
BY	
ORIGINAL SURVEY	SURVEYED
NOTE BOOK	PLOTTED
NO.	TEMPLATE
	AREAS CHECKED

MODEL: Defn.rvt  
 FILE NAME: S:\01\6300-6399\6346\_1\3\Drawings\Civil\Roadway\Internal\Pre-Design\C2-D162\WP1-Sub-sec-1-2.dwg to Dundee Road-153-S.dwg



**SA**  
 1170 SOUTH HOUBOLT ROAD  
 JOLIET, ILLINOIS 60431  
 (815) 744-4200  
 ASSOCIATES

USER NAME = StevenB	DESIGNED -	REVISD -
	DRAWN -	REVISD -
PLOT SCALE = 20,0000' / in.	CHECKED -	REVISD -
PLOT DATE = 12/13/2024	DATE -	REVISD -

**STATE OF ILLINOIS  
 DEPARTMENT OF TRANSPORTATION**

**IL ROUTE 53  
 CROSS SECTIONS**

SCALE: 10-H 5-V SHEET 214 OF 286 SHEETS STA. 1445+00.00 TO STA. 1445+50.00

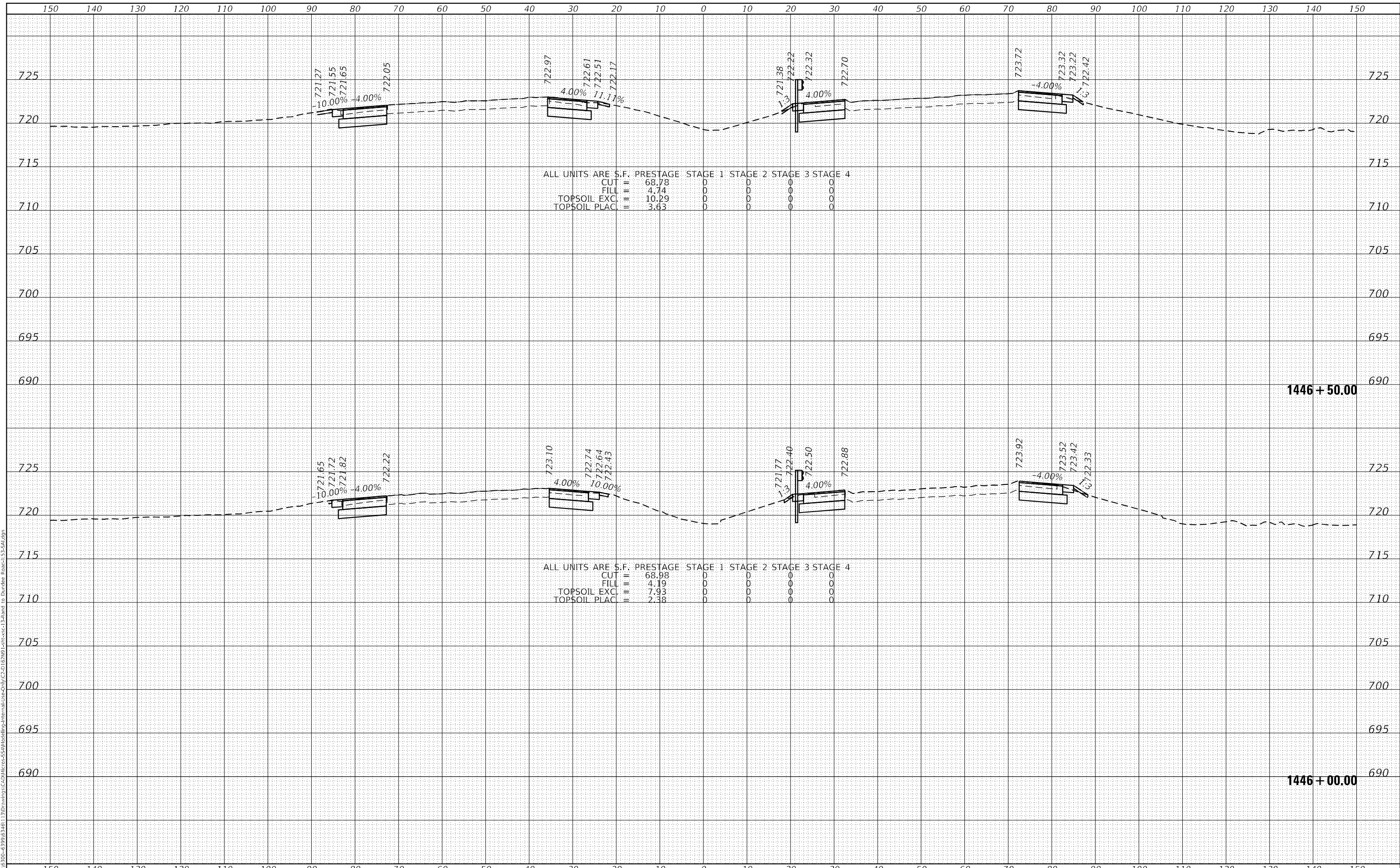
F.A.P. RTE. 342	SECTION 2018-100-BR	COUNTY COOK	TOTAL SHEETS 1351	SHEET NO. 1247
			CONTRACT NO. 62N91	
ILLINOIS FED. AID PROJECT				



FINAL SURVEY	SURVEYED	DATE
NOTE BOOK	PLOTTED	BY
NO.	TEMPLATE	
	AREAS CHECKED	

ORIGINAL SURVEY	SURVEYED	DATE
NOTE BOOK	PLOTTED	BY
NO.	TEMPLATE	
	AREAS CHECKED	

MODEL: D:\mfrh  
 FILE NAME: S:\01\5300-6399\6346\_1\3\Drawings\Civil\Internal\Pre-Only\C2-D162\WP1-1bit-12and to Dundee Road-153-SM.dgn



1170 SOUTH HOUBOLT ROAD  
 JOLIET, ILLINOIS 60431  
 (815) 744-4200  
 STRAND ASSOCIATES

USER NAME = StevenB	DESIGNED -	REVISD -
	DRAWN -	REVISD -
PLOT SCALE = 20,0000 * / in.	CHECKED -	REVISD -
PLOT DATE = 12/13/2024	DATE -	REVISD -

STATE OF ILLINOIS  
 DEPARTMENT OF TRANSPORTATION

IL ROUTE 53  
 CROSS SECTIONS

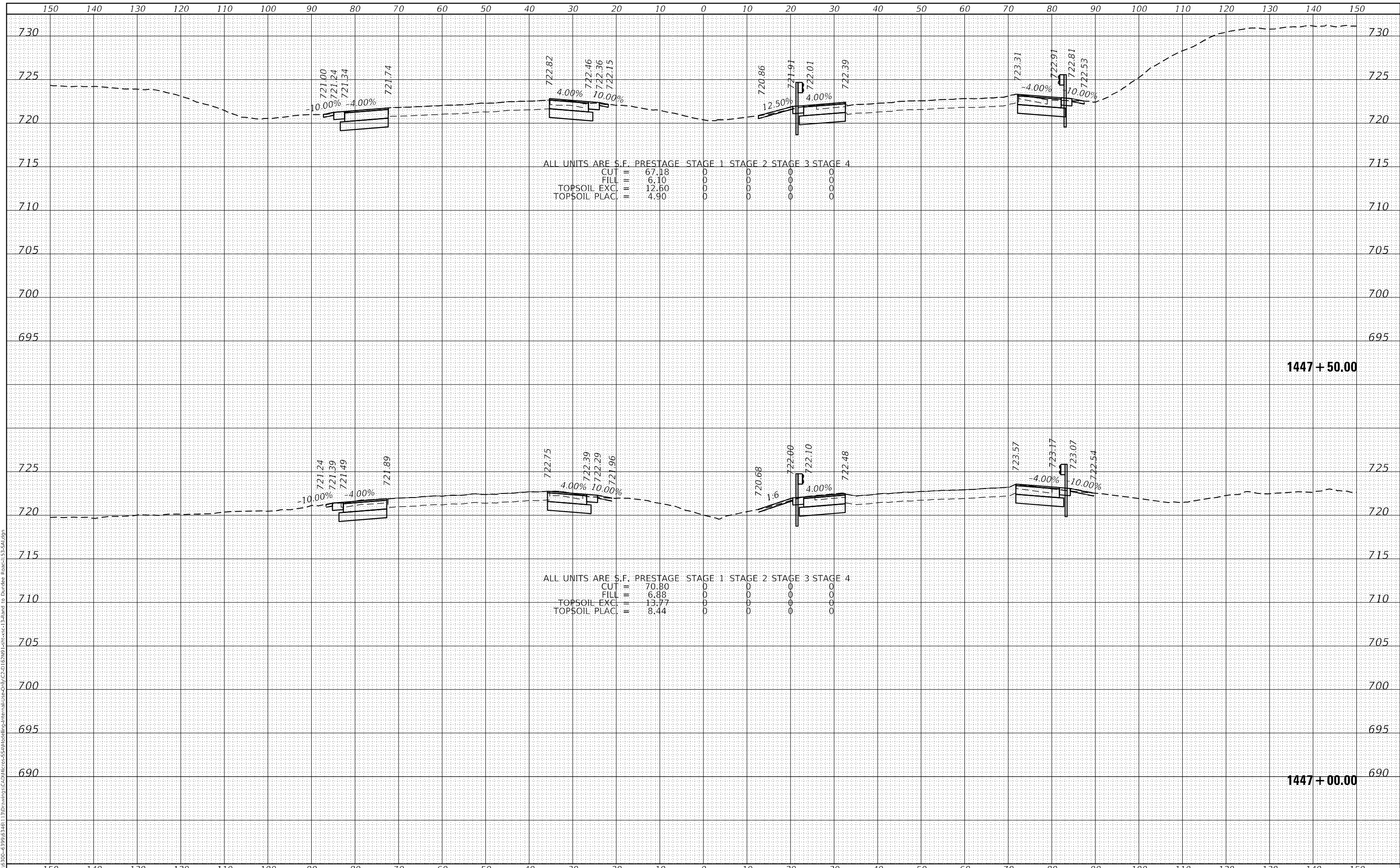
SCALE: 10-H 5-V SHEET 215 OF 286 SHEETS STA. 1446+00.00 TO STA. 1446+50.00

F.A.P. RTE.	SECTION	COUNTY	TOTAL SHEETS	SHEET NO.
342	2018-100-BR	COOK	1351	1248
			CONTRACT NO. 62N91	
ILLINOIS FED. AID PROJECT				

DATE	
BY	
FINAL SURVEY	SURVEYED
NOTE BOOK	PLOTTED
NO.	TEMPLATE
	AREAS CHECKED

DATE	
BY	
ORIGINAL SURVEY	SURVEYED
NOTE BOOK	PLOTTED
NO.	TEMPLATE
	AREAS CHECKED

MODEL: D:\mfr\...  
 FILE NAME: S:\01\5300-6399\6346\_1\3\Drawings\Civil\Internal\Pre-Design\C2-D162\WP1-Sub-sec-1-2.dwg to Dundee Road-153-SM.dgn



**SA**  
 1170 SOUTH HOUBOLT ROAD  
 JOLIET, ILLINOIS 60431  
 (815) 744-4200  
 ASSOCIATES

USER NAME = StevenB	DESIGNED -	REVISD -
	DRAWN -	REVISD -
PLOT SCALE = 20,0000' / in.	CHECKED -	REVISD -
PLOT DATE = 12/13/2024	DATE -	REVISD -

**STATE OF ILLINOIS  
 DEPARTMENT OF TRANSPORTATION**

**IL ROUTE 53  
 CROSS SECTIONS**

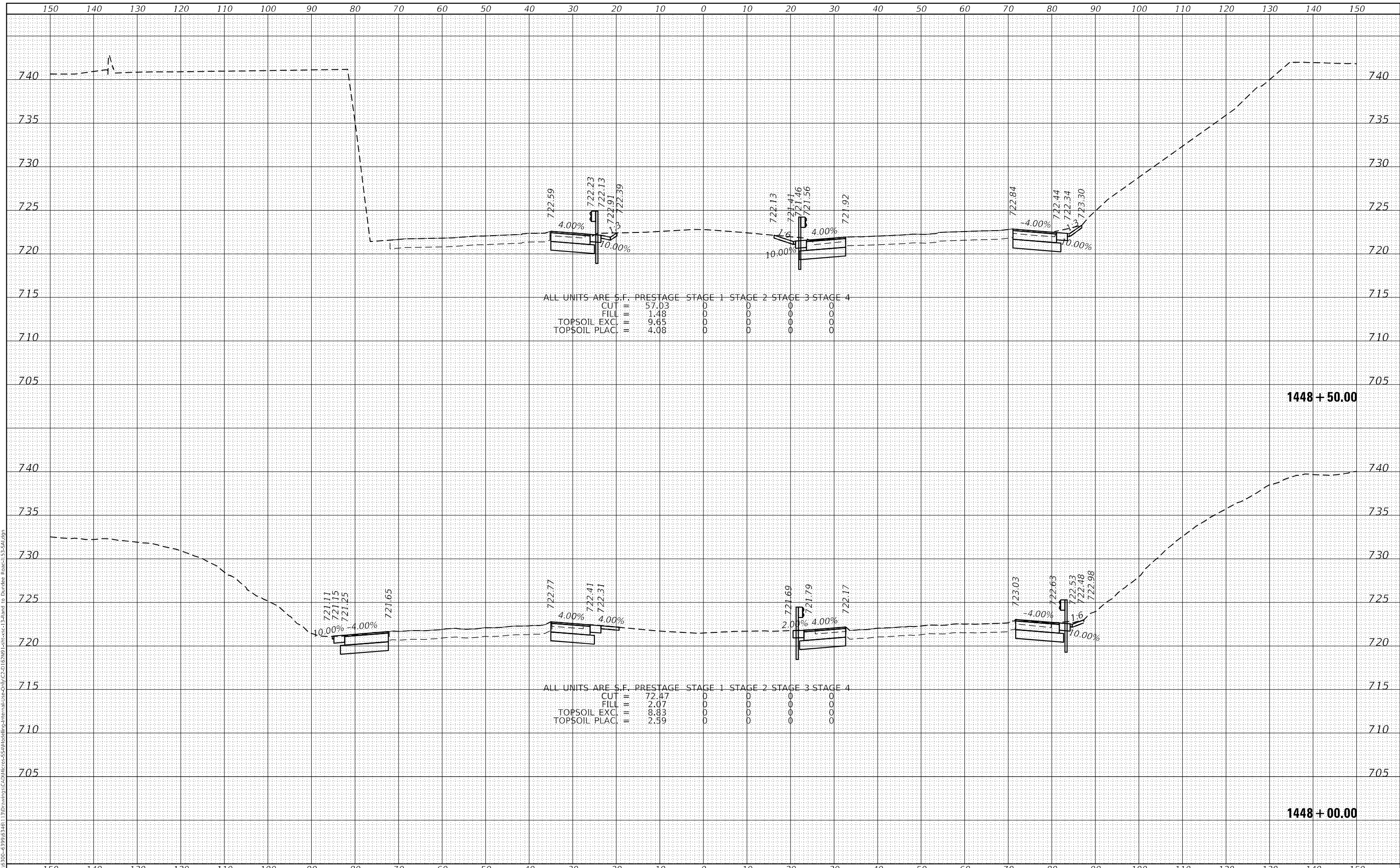
SCALE: 10-H 5-V SHEET 216 OF 286 SHEETS STA. 1447+00.00 TO STA. 1447+50.00

F.A.P. RTE.	SECTION	COUNTY	TOTAL SHEETS	SHEET NO.
342	2018-100-BR	COOK	1351	1249
			CONTRACT NO. 62N91	
ILLINOIS FED. AID PROJECT				

DATE	
BY	
FINAL SURVEY	SURVEYED
NOTE BOOK	PLOTTED
NO.	TEMPLATE
	AREAS CHECKED

DATE	
BY	
ORIGINAL SURVEY	SURVEYED
NOTE BOOK	PLOTTED
NO.	TEMPLATE
	AREAS CHECKED

MODEL: Definit  
 FILE NAME: S:\01\5300-6399\6346\_1\3\Drawings\CAD\Internal\Pre-Draw\2-D\162\WP1-1621-1-162.dwg to Dundee Road-153-SM.dgn



ALL UNITS ARE S.F. PRESTAGE STAGE 1 STAGE 2 STAGE 3 STAGE 4

CUT	57.03	0	0	0	0
FILL	1.48	0	0	0	0
TOPSOIL EXC.	9.65	0	0	0	0
TOPSOIL PLAC.	4.08	0	0	0	0

ALL UNITS ARE S.F. PRESTAGE STAGE 1 STAGE 2 STAGE 3 STAGE 4

CUT	72.47	0	0	0	0
FILL	2.07	0	0	0	0
TOPSOIL EXC.	8.83	0	0	0	0
TOPSOIL PLAC.	2.59	0	0	0	0



USER NAME	= StevenB
DESIGNED	-
DRAWN	-
CHECKED	-
DATE	-
PLOT SCALE	= 20,0000 * / in.
PLOT DATE	= 12/13/2024

REVISED	-
REVISED	-
REVISED	-
REVISED	-

**STATE OF ILLINOIS  
DEPARTMENT OF TRANSPORTATION**

**IL ROUTE 53  
CROSS SECTIONS**

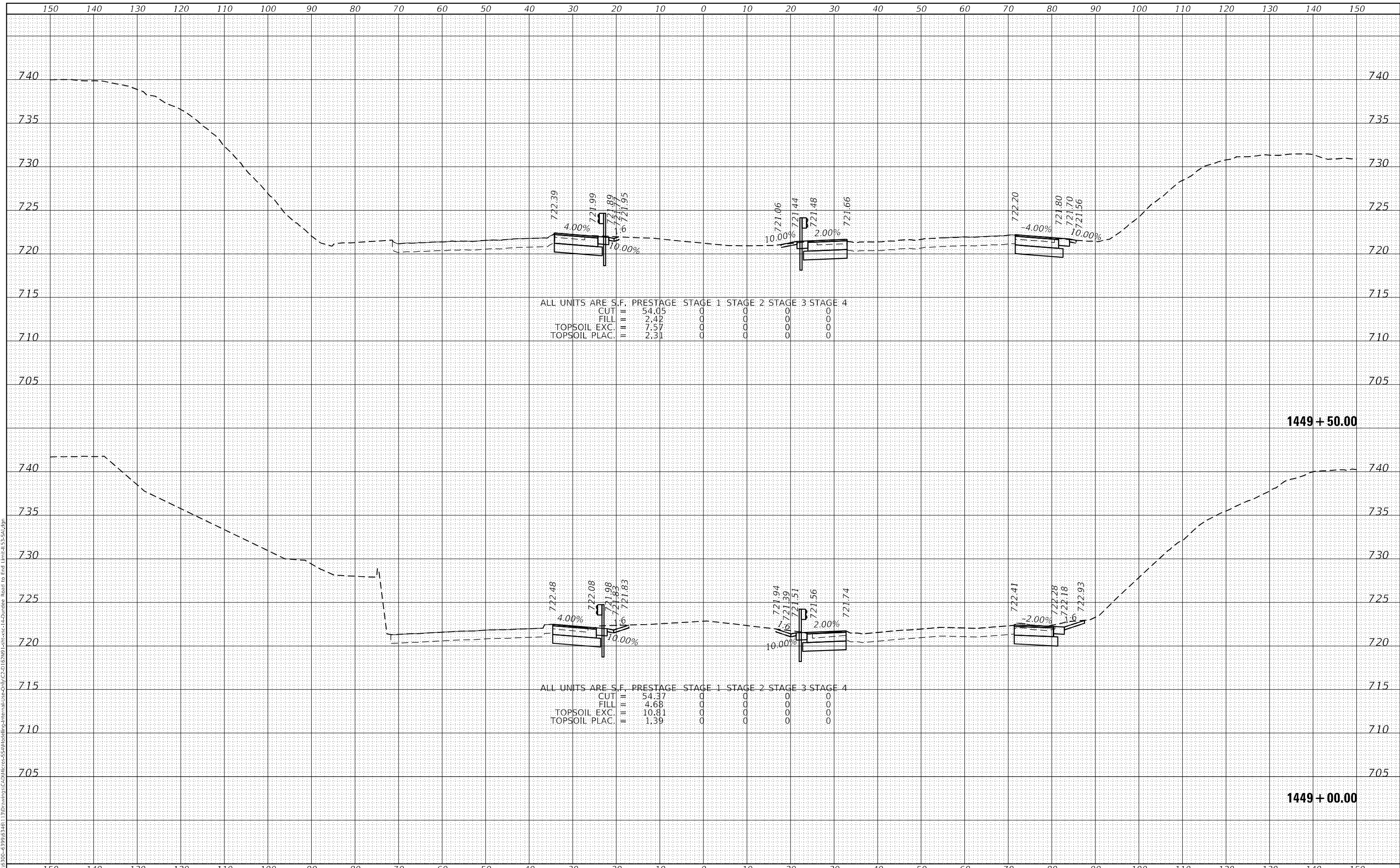
SCALE: 10-H 5-V SHEET 217 OF 286 SHEETS STA. 1448+00.00 TO STA. 1448+50.00

F.A.P. RTE.	SECTION	COUNTY	TOTAL SHEETS	SHEET NO.
342	2018-100-BR	COOK	1351	1250
			CONTRACT NO. 62N91	
ILLINOIS FED. AID PROJECT				

DATE	
BY	
FINAL SURVEY	SURVEYED
NOTE BOOK	PLOTTED
NO.	TEMPLATE
	AREAS CHECKED

DATE	
BY	
ORIGINAL SURVEY	SURVEYED
NOTE BOOK	PLOTTED
NO.	TEMPLATE
	AREAS CHECKED

MODEL: Definit  
 FILE NAME: S:\01\6300-6399\6346\_1\3\Drawings\CAD\Drawings\Internal\Pre-Draw\2-D\162\981-1616-162\162.dwg Road to End Limit-LS-S&L.dgn



ALL UNITS ARE S.F. PRESTAGE STAGE 1 STAGE 2 STAGE 3 STAGE 4

CUT	54.05	0	0	0	0
FILL	2.42	0	0	0	0
TOPSOIL EXC.	7.57	0	0	0	0
TOPSOIL PLAC.	2.31	0	0	0	0

ALL UNITS ARE S.F. PRESTAGE STAGE 1 STAGE 2 STAGE 3 STAGE 4

CUT	54.37	0	0	0	0
FILL	4.68	0	0	0	0
TOPSOIL EXC.	10.81	0	0	0	0
TOPSOIL PLAC.	1.39	0	0	0	0



USER NAME	= StevenB
DESIGNED	-
DRAWN	-
CHECKED	-
DATE	-
REVISIONS	
1	DESIGNED -
2	DRAWN -
3	CHECKED -
4	DATE -

**STATE OF ILLINOIS  
 DEPARTMENT OF TRANSPORTATION**

**IL ROUTE 53  
 CROSS SECTIONS**

SCALE: 10-H 5-V SHEET 218 OF 286 SHEETS STA. 1449+00.00 TO STA. 1449+50.00

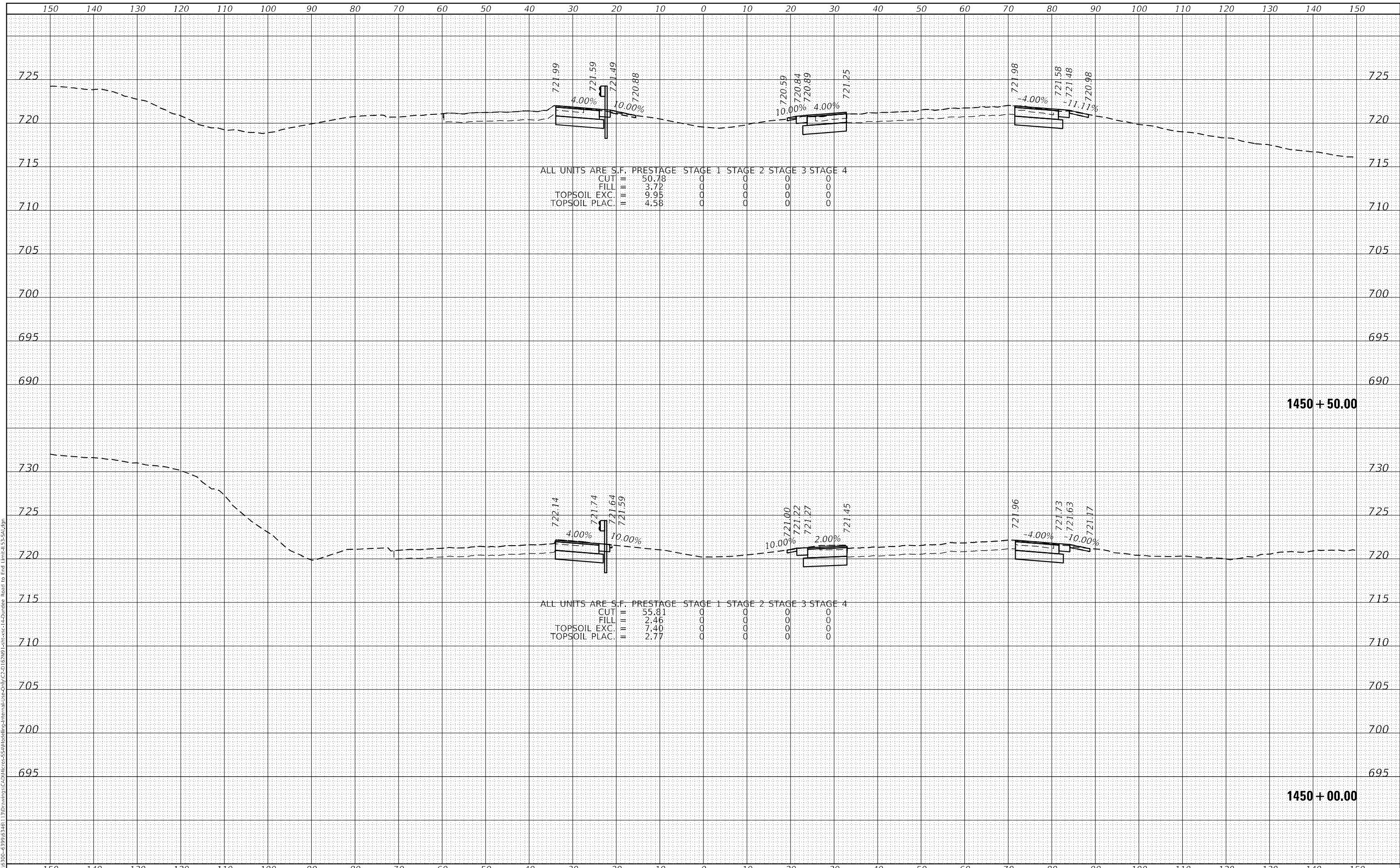
F.A.P. RTE.	SECTION	COUNTY	TOTAL SHEETS	SHEET NO.
342	2018-100-BR	COOK	1351	1251
			CONTRACT NO. 62N91	
ILLINOIS FED. AID PROJECT				



DATE	
BY	
FINAL SURVEY	SURVEYED
NOTE BOOK	PLOTTED
NO.	TEMPLATE
	AREAS CHECKED

DATE	
BY	
ORIGINAL SURVEY	SURVEYED
NOTE BOOK	PLOTTED
NO.	TEMPLATE
	AREAS CHECKED

MODEL: D:\ntrip  
 FILE NAME: S:\01\6300-6399\6346-1\3\Drawings\CAD\Drawings\Internal\Use-Only\CAD\162\WP1-1621-1-1-2.dwg Road to End Limit-162-S&L.dgn



1170 SOUTH HOUBOLT ROAD  
 JOLIET, ILLINOIS 60431  
 (815) 744-4200

USER NAME	= StevenB
DESIGNED	-
DRAWN	-
CHECKED	-
DATE	-

REVISED	-
REVISED	-
REVISED	-
REVISED	-

**STATE OF ILLINOIS  
 DEPARTMENT OF TRANSPORTATION**

**IL ROUTE 53  
 CROSS SECTIONS**

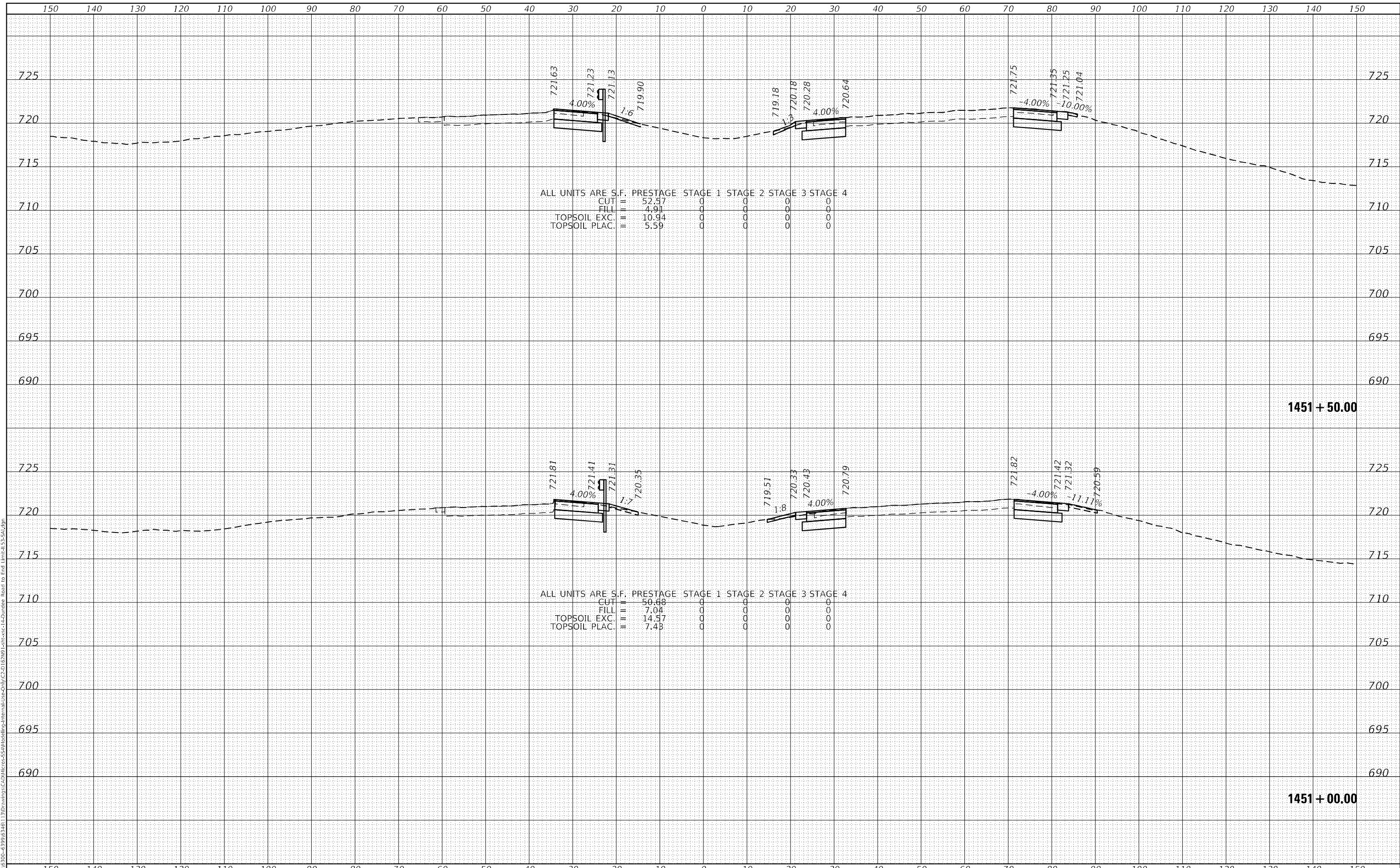
SCALE: 10-H 5-V     SHEET 219 OF 286 SHEETS     STA. 1450+00.00 TO STA. 1450+50.00

F.A.P. RTE.	SECTION	COUNTY	TOTAL SHEETS	SHEET NO.
342	2018-100-BR	COOK	1351	1252
				CONTRACT NO. 62N91
				ILLINOIS FED. AID PROJECT

DATE	
BY	
FINAL SURVEY	SURVEYED
NOTE BOOK	PLOTTED
NO.	TEMPLATE
	AREAS CHECKED

DATE	
BY	
ORIGINAL SURVEY	SURVEYED
NOTE BOOK	PLOTTED
NO.	TEMPLATE
	AREAS CHECKED

MODEL: Defn.dwg  
 FILE NAME: S:\01\6300-6399\6346\_1\3\Drawings\CAD\Drawings\Internal\Use-Only\CAD\162\WP1-1616-162\162-1616-162.dwg Road to End Limit-163-54.dgn



**STRAND ASSOCIATES**  
 1170 SOUTH HOUBOLT ROAD  
 JOLIET, ILLINOIS 60431  
 (815) 744-4200

USER NAME = StevenB	DESIGNED -	REVISD -
PLOT SCALE = 20,0000' / in.	DRAWN -	REVISD -
PLOT DATE = 12/13/2024	CHECKED -	REVISD -
	DATE -	REVISD -

**STATE OF ILLINOIS  
 DEPARTMENT OF TRANSPORTATION**

**IL ROUTE 53  
 CROSS SECTIONS**

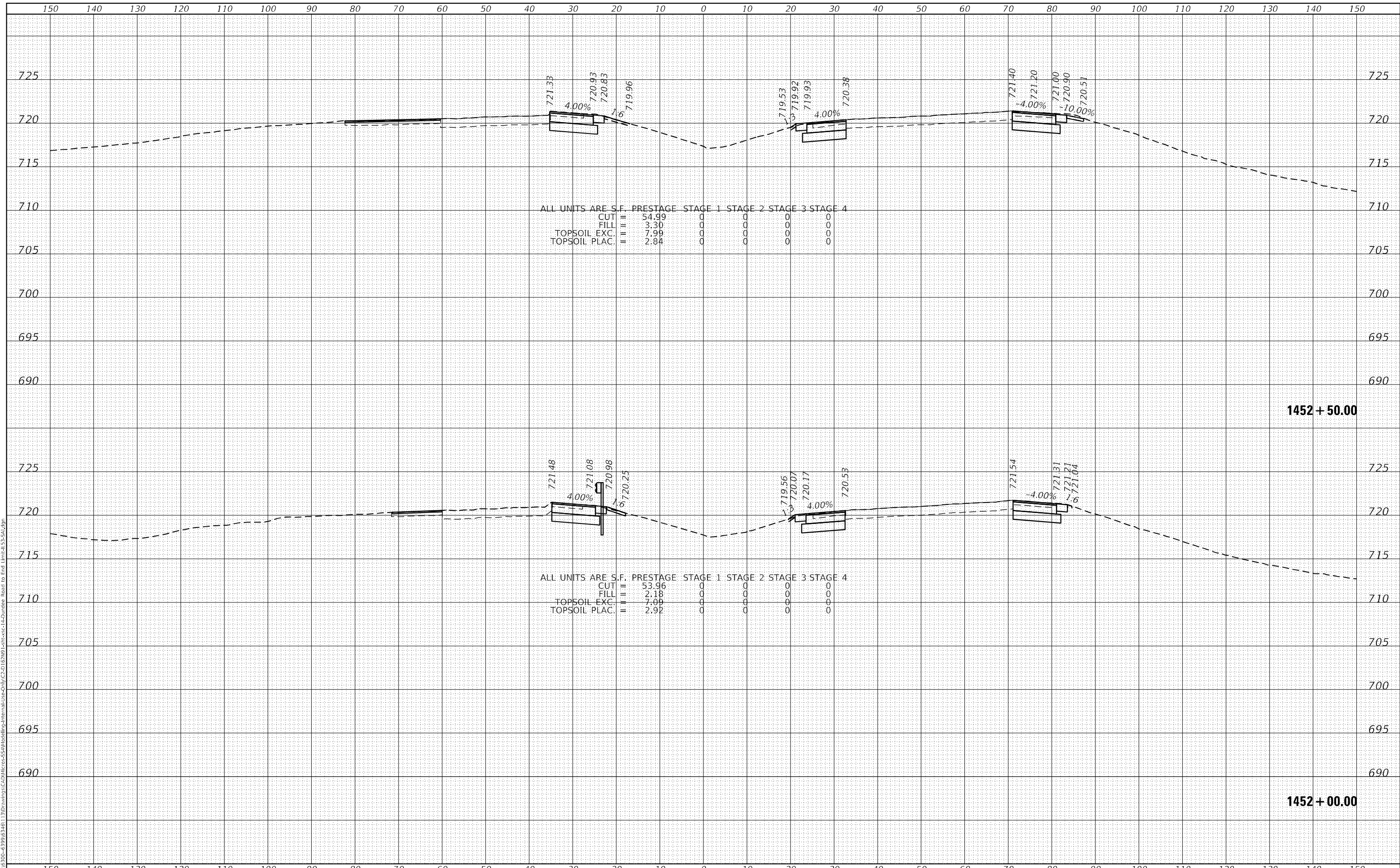
SCALE: 10-H 5-V    SHEET 220 OF 286 SHEETS    STA. 1451+00.00 TO STA. 1451+50.00

F.A.P. RTE. 342	SECTION 2018-100-BR	COUNTY COOK	TOTAL SHEETS 1351	SHEET NO. 1253
			CONTRACT NO. 62N91	
ILLINOIS FED. AID PROJECT				

DATE	
BY	
FINAL SURVEY	SURVEYED
NOTE BOOK	PLOTTED
NO.	TEMPLATE
	AREAS CHECKED

DATE	
BY	
ORIGINAL SURVEY	SURVEYED
NOTE BOOK	PLOTTED
NO.	TEMPLATE
	AREAS CHECKED

MODEL: Defn.rvt  
 FILE NAME: S:\01\6300-6399\6346\_1\3\Drawings\CAD\Drawings\Internal\Use-Only\CAD\6399-6346\6346-1.dwg  
 Road to End Limit-LS-S&L.dgn



1170 SOUTH HOUBOLT ROAD  
 JOLIET, ILLINOIS 60431  
 (815) 744-4200

USER NAME = StevenB	DESIGNED -	REvised -
	DRAWN -	REvised -
PLOT SCALE = 20,0000 * / in.	CHECKED -	REvised -
PLOT DATE = 12/13/2024	DATE -	REvised -

**STATE OF ILLINOIS  
 DEPARTMENT OF TRANSPORTATION**

**IL ROUTE 53  
 CROSS SECTIONS**

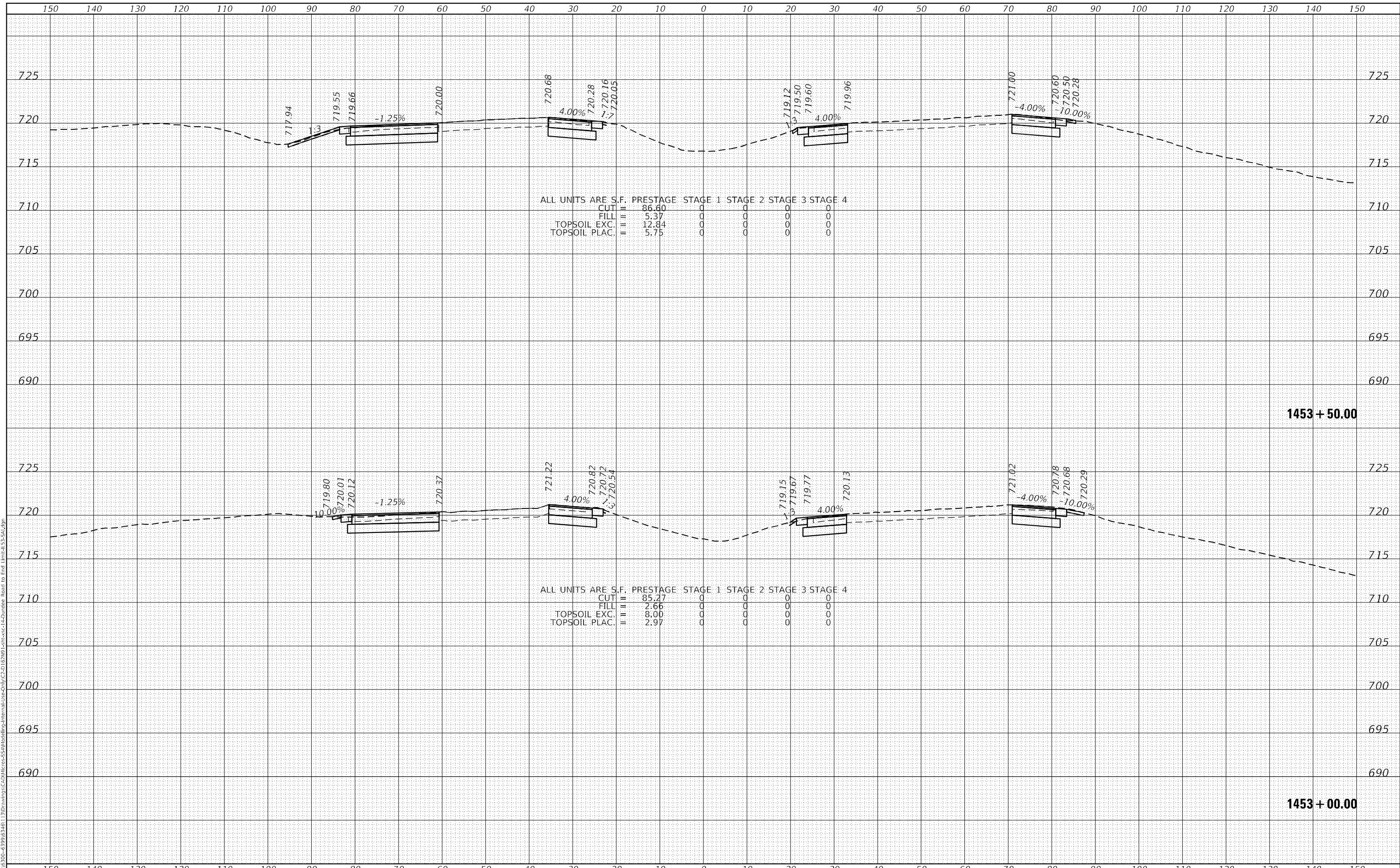
SCALE: 10-H 5-V SHEET 221 OF 286 SHEETS STA. 1452+00.00 TO STA. 1452+50.00

F.A.P. RTE.	SECTION	COUNTY	TOTAL SHEETS	SHEET NO.
342	2018-100-BR	COOK	1351	1254
			CONTRACT NO. 62N91	
ILLINOIS FED. AID PROJECT				

DATE	
BY	
FINAL SURVEY	SURVEYED
NOTE BOOK	PLOTTED
NO.	TEMPLATE
	AREAS CHECKED

DATE	
BY	
ORIGINAL SURVEY	SURVEYED
NOTE BOOK	PLOTTED
NO.	TEMPLATE
	AREAS CHECKED

MODEL: Defn.dwg  
 FILE NAME: S:\01\6300-6399\6346\_1\3\Drawings\CAD\Drawings\Internal\Use-Only\CAD\162\WP1-162-162-162.dwg Road to End Limit-LS-S&L.dgn



**SA**  
 1170 SOUTH HOUBOLT ROAD  
 JOLIET, ILLINOIS 60431  
 (815) 744-4200  
 ASSOCIATES

USER NAME = StevenB	DESIGNED -	REVISD -
	DRAWN -	REVISD -
PLOT SCALE = 20,0000 * / in.	CHECKED -	REVISD -
PLOT DATE = 12/13/2024	DATE -	REVISD -

**STATE OF ILLINOIS  
 DEPARTMENT OF TRANSPORTATION**

**IL ROUTE 53  
 CROSS SECTIONS**

SCALE: 10-H 5-V SHEET 222 OF 286 SHEETS STA. 1453+00.00 TO STA. 1453+50.00

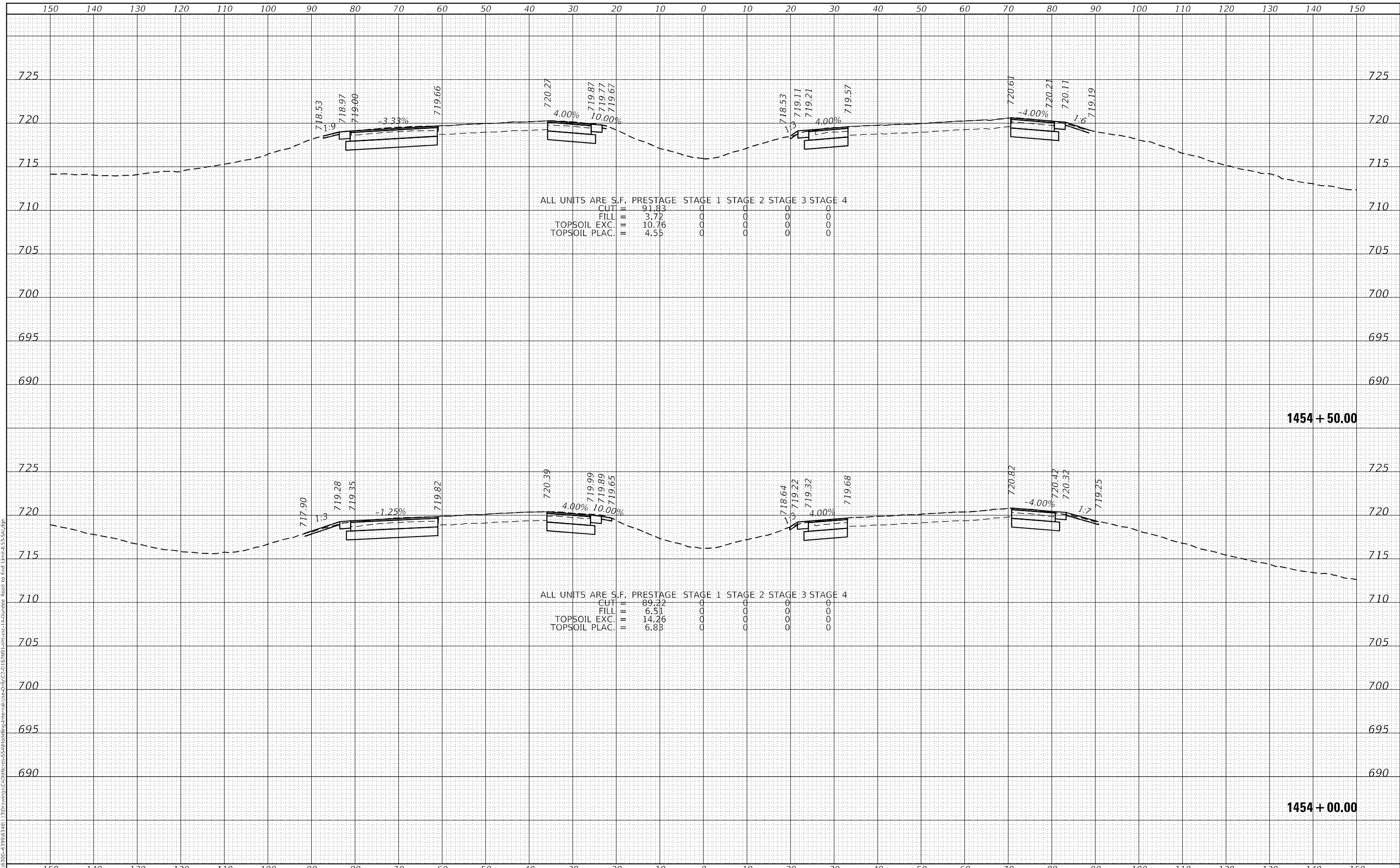
F.A.P. RTE.	SECTION	COUNTY	TOTAL SHEETS	SHEET NO.
342	2018-100-BR	COOK	1351	1255
			CONTRACT NO. 62N91	
ILLINOIS FED. AID PROJECT				



DATE	
BY	
FINAL SURVEY	SURVEYED
NOTE BOOK	PLOTTED
NO.	TEMPLATE
	AREAS CHECKED

DATE	
BY	
ORIGINAL SURVEY	SURVEYED
NOTE BOOK	PLOTTED
NO.	TEMPLATE
	AREAS CHECKED

MODEL: Defn.rvt  
 FILE NAME: S:\01\6300-6399\6346\_1\3\Drawings\CD\Drawings\Internal\Use-Only\C2-D162\WP1-1bit-14-14-Dundee\_Road to End Limit-453-S&J.dgn



1170 SOUTH HOUBOLT ROAD  
 JOLIET, ILLINOIS 60431  
 (815) 744-4200

USER NAME = StevenB	DESIGNED -	REVISED -
	DRAWN -	REVISED -
PLOT SCALE = 20,0000 * / in.	CHECKED -	REVISED -
PLOT DATE = 12/13/2024	DATE -	REVISED -

**STATE OF ILLINOIS  
 DEPARTMENT OF TRANSPORTATION**

**IL ROUTE 53  
 CROSS SECTIONS**

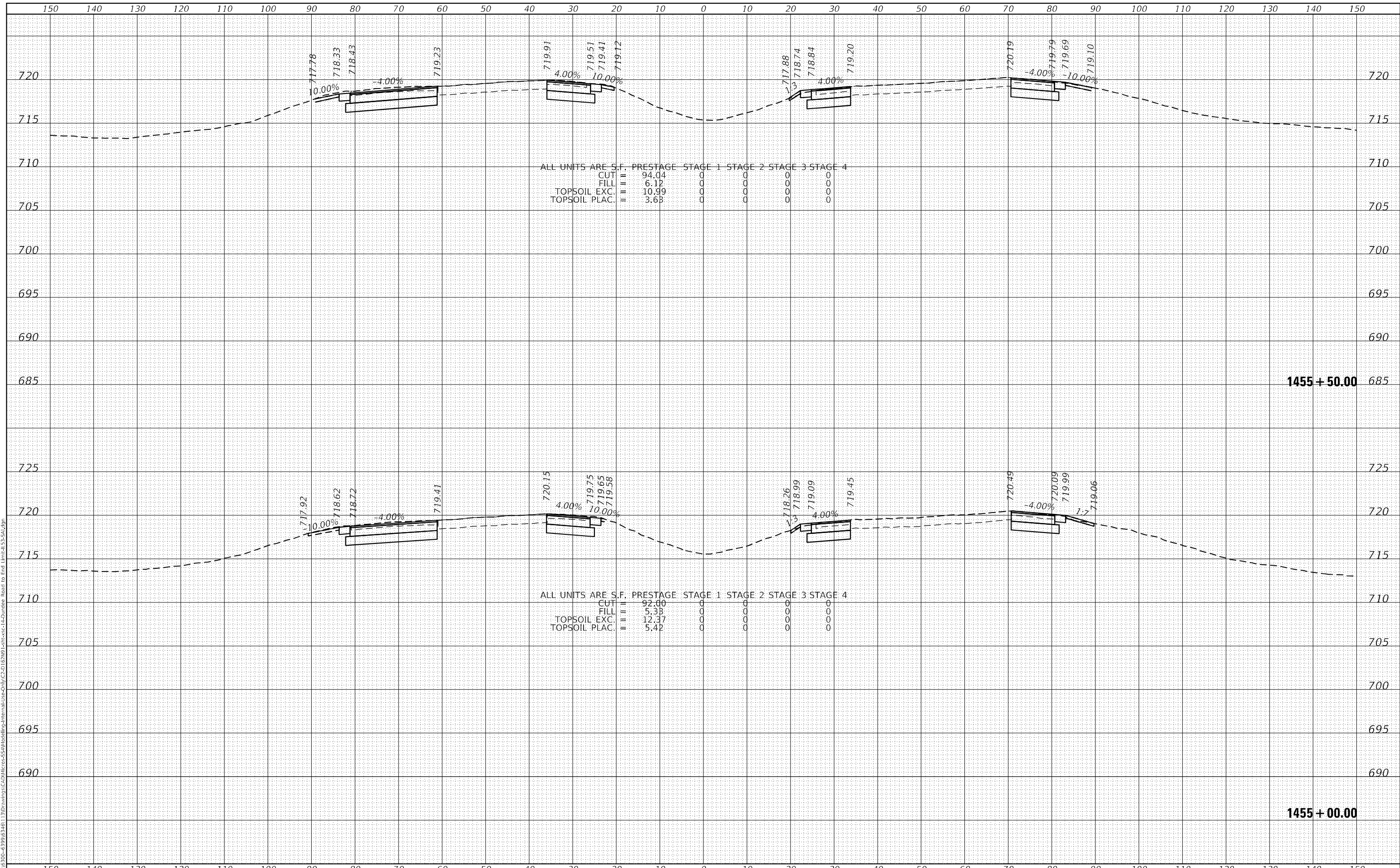
SCALE: 10-H 5-V SHEET 223 OF 286 SHEETS STA. 1454+00.00 TO STA. 1454+50.00

F.A.P. RTE. 342	SECTION 2018-100-BR	COUNTY COOK	TOTAL SHEETS 1351	SHEET NO. 1256
			CONTRACT NO. 62N91	
ILLINOIS FED. AID PROJECT				

DATE	
BY	
FINAL SURVEY	SURVEYED
NOTE BOOK	PLOTTED
NO.	TEMPLATE
	AREAS CHECKED

DATE	
BY	
ORIGINAL SURVEY	SURVEYED
NOTE BOOK	PLOTTED
NO.	TEMPLATE
	AREAS CHECKED

MODEL: Defn.dwg  
 FILE NAME: S:\01\6300-6399\6346\_1\3\Drawings\CAD\182\8\1-182\8-1-182.dwg  
 Road to End Limit: 1455+50.00



**SA**  
 1170 SOUTH HOUBOLT ROAD  
 JOLIET, ILLINOIS 60431  
 (815) 744-4200  
 ASSOCIATES

USER NAME = StevenB	DESIGNED -	REVISD -
	DRAWN -	REVISD -
PLOT SCALE = 20,0000' / in.	CHECKED -	REVISD -
PLOT DATE = 12/13/2024	DATE -	REVISD -

**STATE OF ILLINOIS  
 DEPARTMENT OF TRANSPORTATION**

**IL ROUTE 53  
 CROSS SECTIONS**

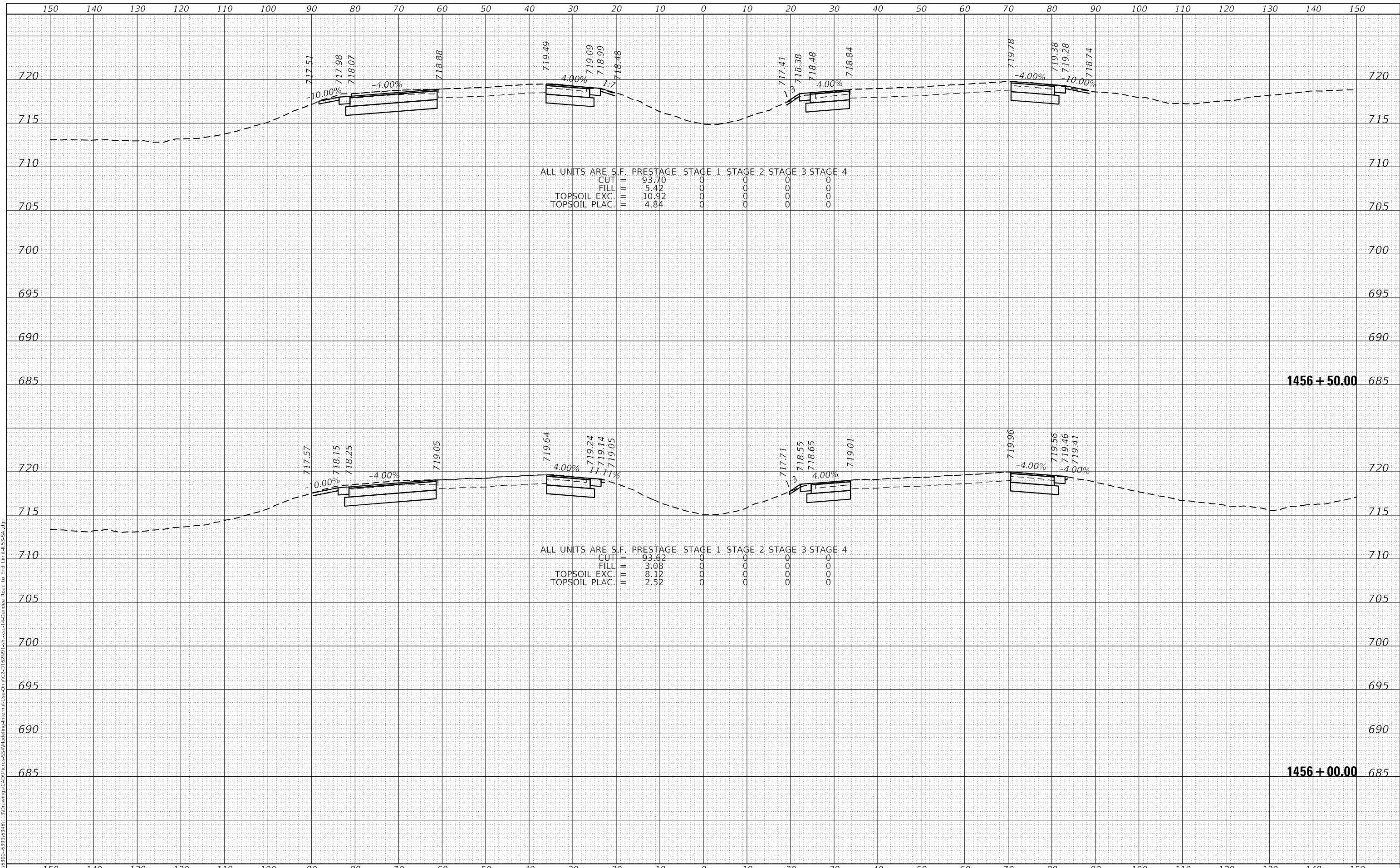
SCALE: 10-H 5-V SHEET 224 OF 286 SHEETS STA. 1455+00.00 TO STA. 1455+50.00

F.A.P. RTE.	SECTION	COUNTY	TOTAL SHEETS	SHEET NO.
342	2018-100-BR	COOK	1351	1257
			CONTRACT NO. 62N91	
ILLINOIS FED. AID PROJECT				

DATE	
BY	
FINAL SURVEY	SURVEYED
NOTE BOOK	PLOTTED
NO.	TEMPLATE
	AREAS CHECKED

DATE	
BY	
ORIGINAL SURVEY	SURVEYED
NOTE BOOK	PLOTTED
NO.	TEMPLATE
	AREAS CHECKED

MODEL: Defn.rvt  
 FILE NAME: S:\01\6300-6399\6346\_1\3\Drawings\CAD\Drawings\Internal\Pre-Dwg\CAD\162\WP1-16162\16162.dwg  
 Road to End Limit: 1456+50.00



**SA**  
 1170 SOUTH HOUBOLT ROAD  
 JOLIET, ILLINOIS 60431  
 (815) 744-4200  
 ASSOCIATES

USER NAME = StevenB	DESIGNED -	REVISD -
	DRAWN -	REVISD -
PLOT SCALE = 20,0000' / in.	CHECKED -	REVISD -
PLOT DATE = 12/13/2024	DATE -	REVISD -

**STATE OF ILLINOIS**  
**DEPARTMENT OF TRANSPORTATION**

**IL ROUTE 53**  
**CROSS SECTIONS**

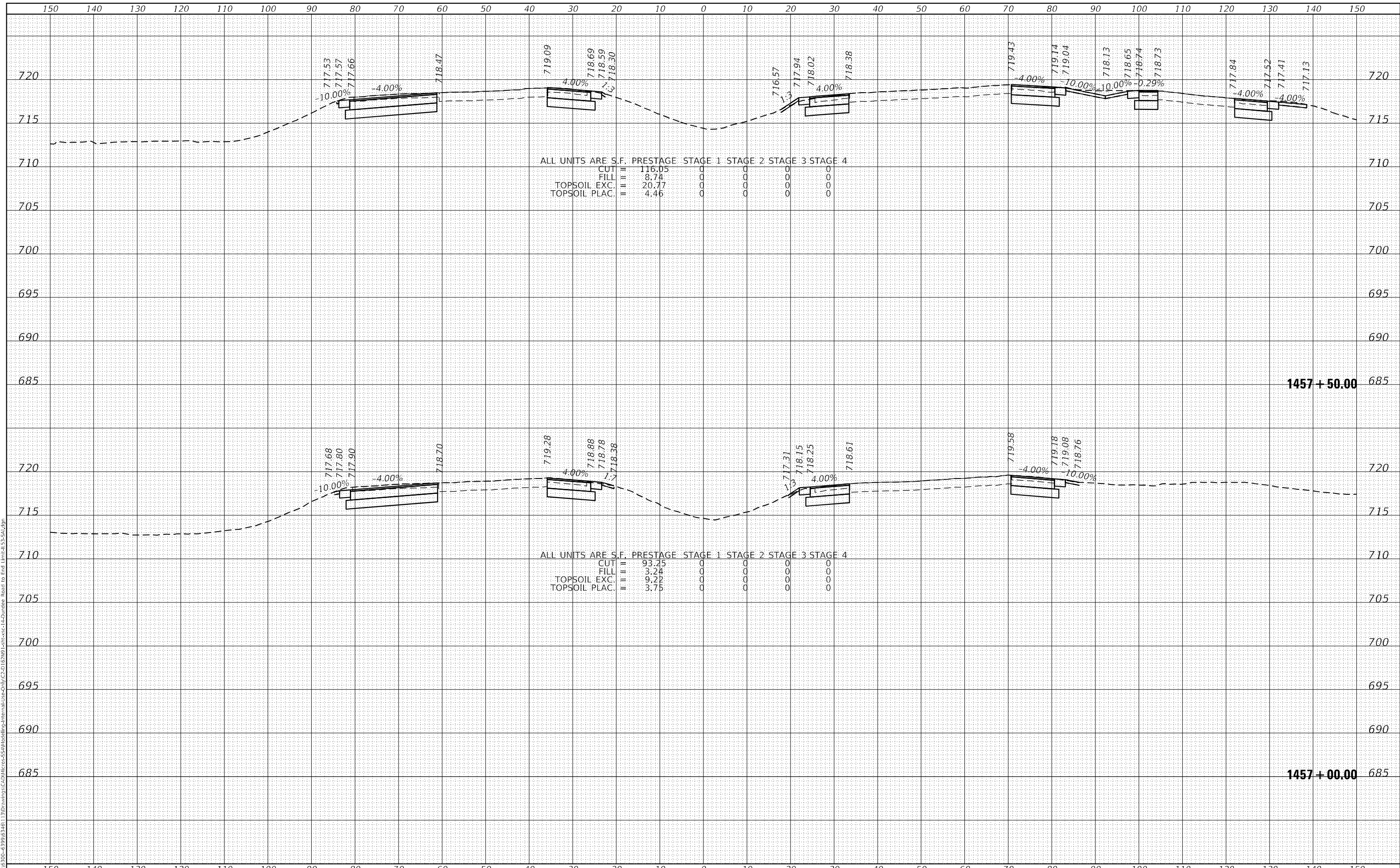
SCALE: 10-H 5-V SHEET 225 OF 286 SHEETS STA. 1456+00.00 TO STA. 1456+50.00

F.A.P. RTE. 342	SECTION 2018-100-BR	COUNTY COOK	TOTAL SHEETS 1351	SHEET NO. 1258
			CONTRACT NO. 62N91	
			ILLINOIS FED. AID PROJECT	

DATE	
BY	
FINAL SURVEY	SURVEYED
NOTE BOOK	PLOTTED
NO.	TEMPLATE
	AREAS CHECKED

DATE	
BY	
ORIGINAL SURVEY	SURVEYED
NOTE BOOK	PLOTTED
NO.	TEMPLATE
	AREAS CHECKED

MODEL: Defn.dwg  
 FILE NAME: S:\01\6300-6399\6346\_1\3\Drawings\CAD\162\162.dwg  
 Internal Use Only  
 Road to End Limit: 145+50.dgn



**SA**  
 1170 SOUTH HOUBOLT ROAD  
 JOLIET, ILLINOIS 60431  
 (815) 744-4200  
 STRAND ASSOCIATES

USER NAME = StevenB	DESIGNED -	REVISD -
	DRAWN -	REVISD -
PLOT SCALE = 20,0000' / in.	CHECKED -	REVISD -
PLOT DATE = 12/13/2024	DATE -	REVISD -

**STATE OF ILLINOIS  
 DEPARTMENT OF TRANSPORTATION**

**IL ROUTE 53  
 CROSS SECTIONS**

SCALE: 10-H 5-V SHEET 226 OF 286 SHEETS STA. 1457+00.00 TO STA. 1457+50.00

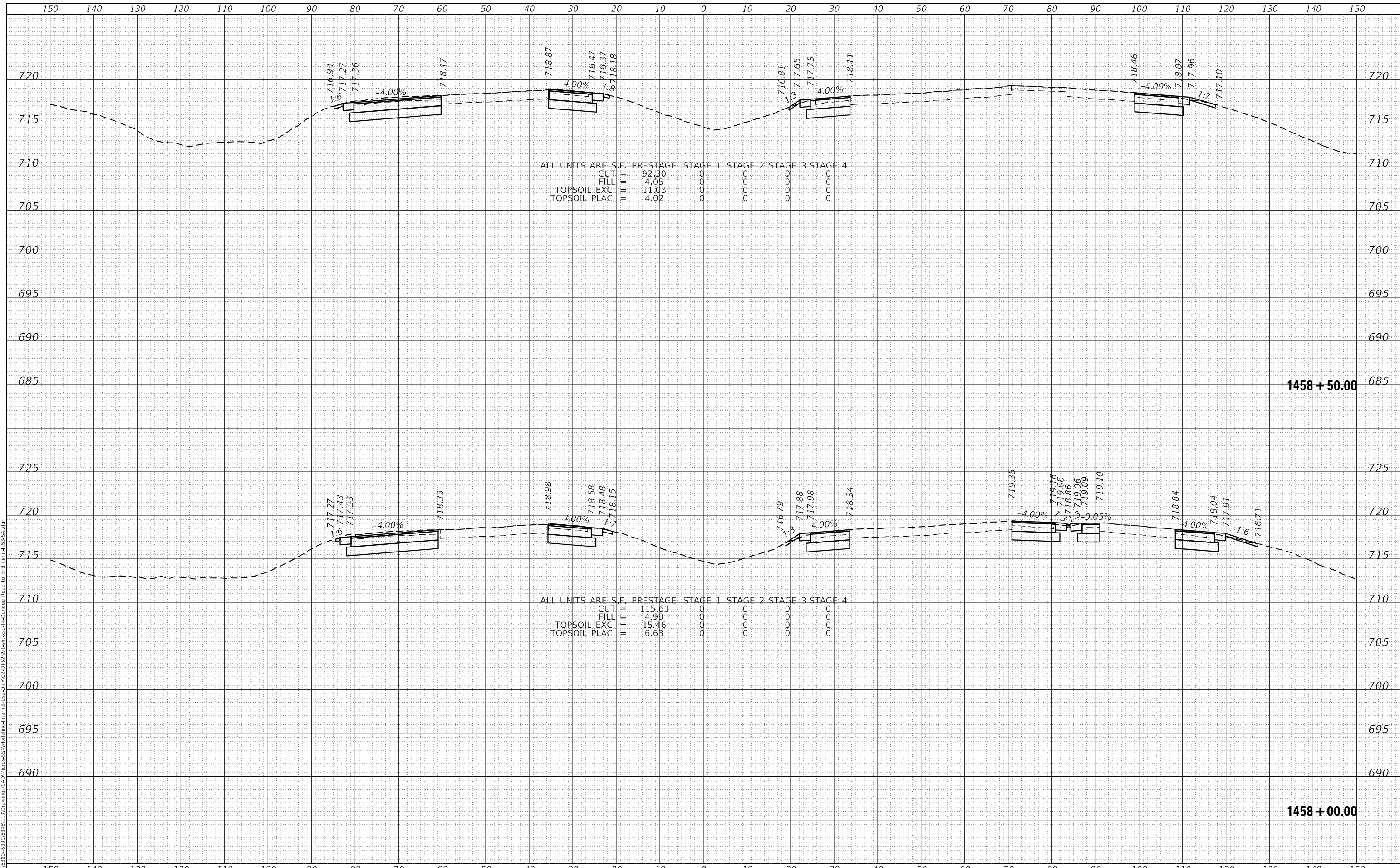
F.A.P. RTE.	SECTION	COUNTY	TOTAL SHEETS	SHEET NO.
342	2018-100-BR	COOK	1351	1259
			CONTRACT NO. 62N91	
ILLINOIS FED. AID PROJECT				



DATE	
BY	
FINAL SURVEY	SURVEYED
NOTE BOOK	PLOTTED
NO.	TEMPLATE
	AREAS CHECKED

DATE	
BY	
ORIGINAL SURVEY	SURVEYED
NOTE BOOK	PLOTTED
NO.	TEMPLATE
	AREAS CHECKED

MODEL: Defn.rvt  
 FILE NAME: S:\01\6300-6399\6346\_1\3\Drawings\CAD\Drawings\Internal\Pre-Draw\2018-100-Br\1458+50.00-1458+50.00.dwg  
 Road to End Limit+53-54.dwg



ALL UNITS ARE S.F. PRESTAGE STAGE 1 STAGE 2 STAGE 3 STAGE 4

CUT	92.30	0	0	0	0
FILL	4.05	0	0	0	0
TOPSOIL EXC.	11.03	0	0	0	0
TOPSOIL PLAC.	4.02	0	0	0	0

ALL UNITS ARE S.F. PRESTAGE STAGE 1 STAGE 2 STAGE 3 STAGE 4

CUT	115.61	0	0	0	0
FILL	4.99	0	0	0	0
TOPSOIL EXC.	15.46	0	0	0	0
TOPSOIL PLAC.	6.63	0	0	0	0



USER NAME	= StevenB
DESIGNED	-
DRAWN	-
CHECKED	-
DATE	-
PLOT SCALE	= 20,0000' */ in.
PLOT DATE	= 12/13/2024

REVISED	-
REVISED	-
REVISED	-
REVISED	-

STATE OF ILLINOIS  
 DEPARTMENT OF TRANSPORTATION

IL ROUTE 53  
 CROSS SECTIONS

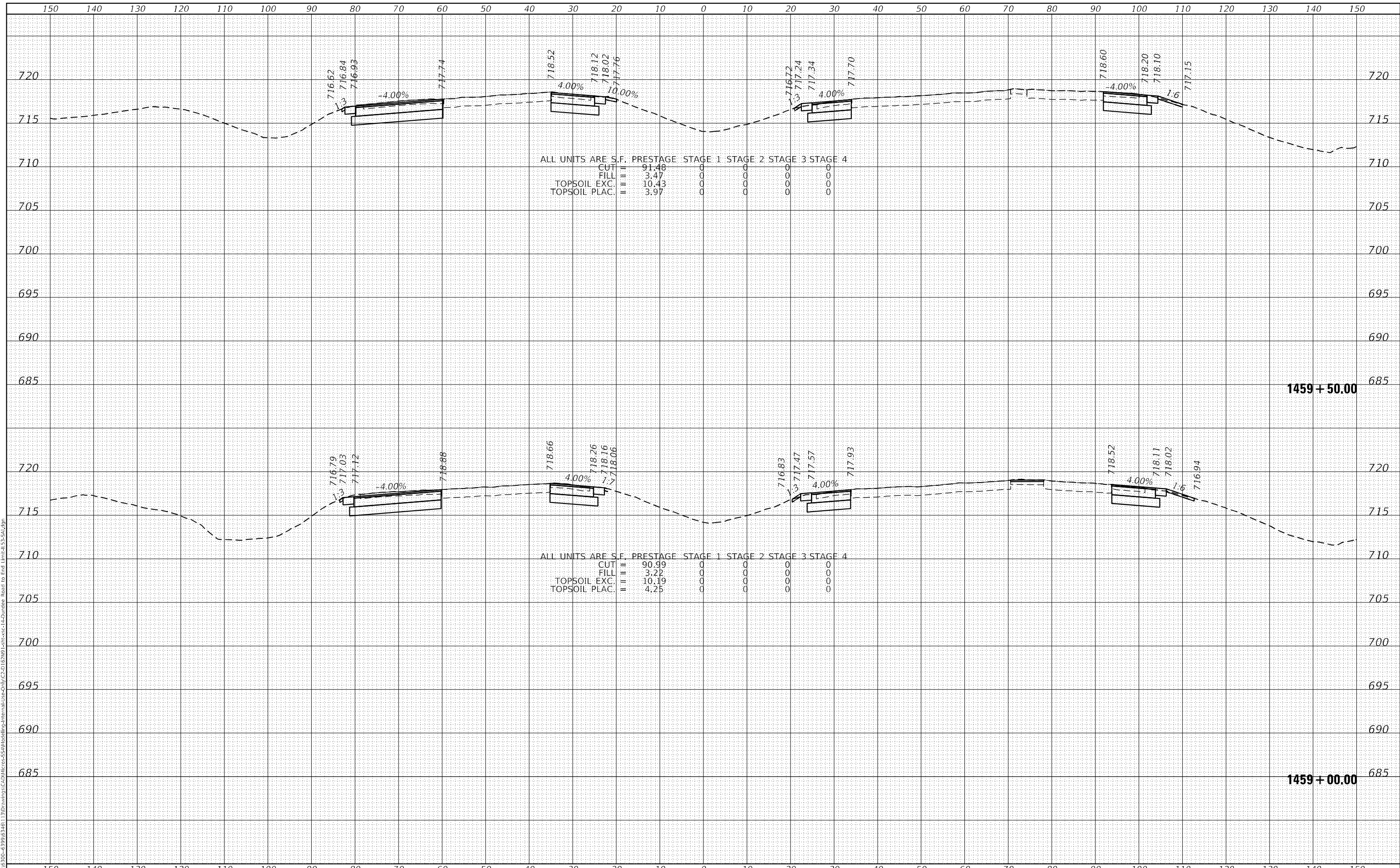
SCALE: 10-H 5-V SHEET 227 OF 286 SHEETS STA. 1458+00.00 TO STA. 1458+50.00

F.A.P. RTE.	SECTION	COUNTY	TOTAL SHEETS	SHEET NO.
342	2018-100-BR	COOK	1351	1260
			CONTRACT NO. 62N91	
ILLINOIS FED. AID PROJECT				

DATE	
BY	
FINAL SURVEY	SURVEYED
NOTE BOOK	PLOTTED
NO.	TEMPLATE
	AREAS CHECKED

DATE	
BY	
ORIGINAL SURVEY	SURVEYED
NOTE BOOK	PLOTTED
NO.	TEMPLATE
	AREAS CHECKED

MODEL: Defn.rvt  
 FILE NAME: S:\01\6300-6399\6346\_1\3\Drawings\CAD\Drawings\Internal\Pre-Drawn\CAD\162\WP1-16162\16162.dwg  
 Road to End Limit: 145+50.00



**SA**  
 1170 SOUTH HOUBOLT ROAD  
 JOLIET, ILLINOIS 60431  
 (815) 744-4200  
 STRAND ASSOCIATES

USER NAME = StevenB	DESIGNED -	REVISD -
	DRAWN -	REVISD -
PLOT SCALE = 20,0000' +/-	CHECKED -	REVISD -
PLOT DATE = 12/13/2024	DATE -	REVISD -

**STATE OF ILLINOIS  
 DEPARTMENT OF TRANSPORTATION**

**IL ROUTE 53  
 CROSS SECTIONS**

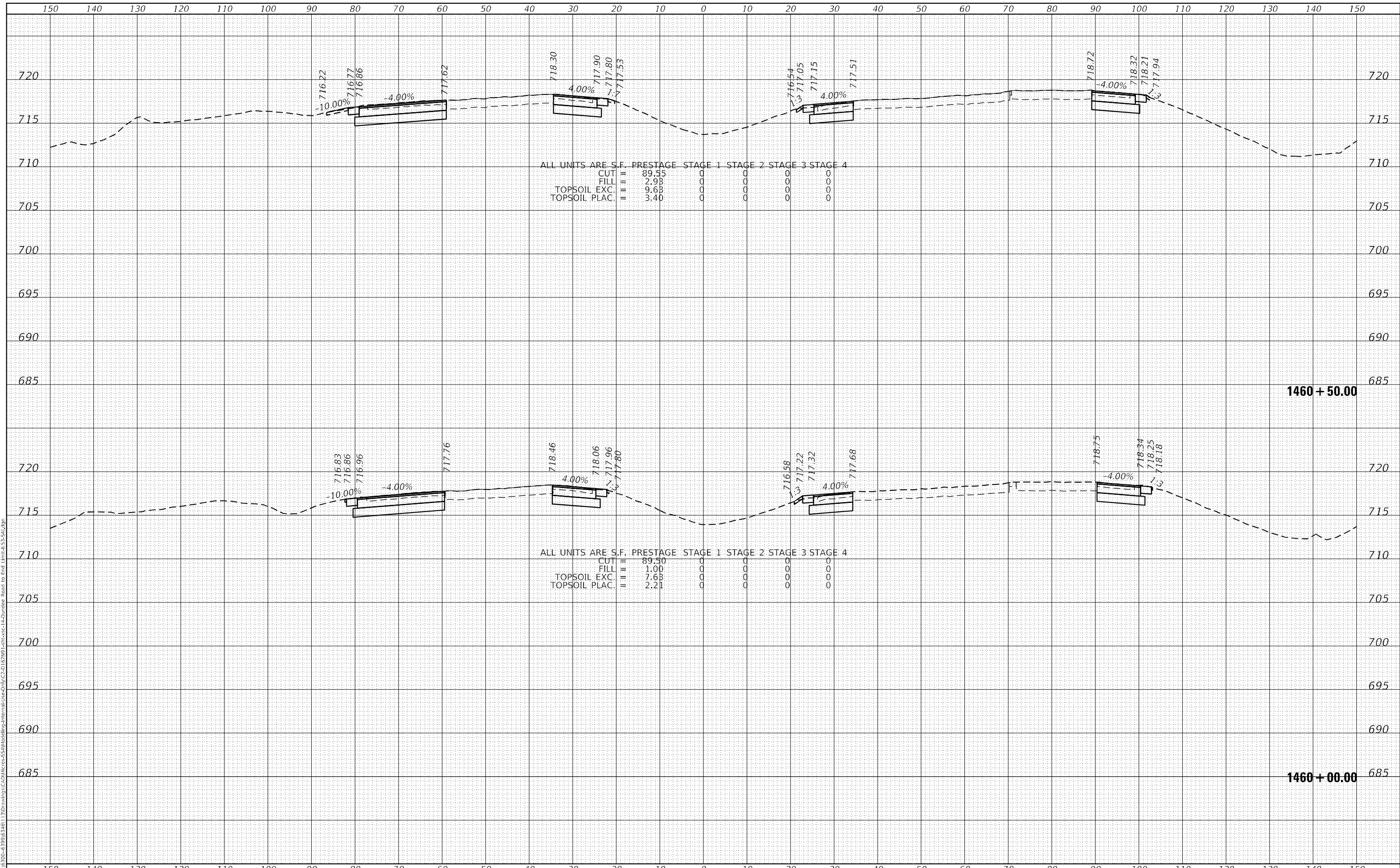
SCALE: 10-H 5-V SHEET 228 OF 286 SHEETS STA. 1459+00.00 TO STA. 1459+50.00

F.A.P. RTE.	SECTION	COUNTY	TOTAL SHEETS	SHEET NO.
342	2018-100-BR	COOK	1351	1261
			CONTRACT NO. 62N91	
ILLINOIS			FED. AID PROJECT	

DATE	
BY	
FINAL SURVEY	SURVEYED
NOTE BOOK	PLOTTED
NO.	TEMPLATE
	AREAS CHECKED

DATE	
BY	
ORIGINAL SURVEY	SURVEYED
NOTE BOOK	PLOTTED
NO.	TEMPLATE
	AREAS CHECKED

MODEL: Defn.dwg  
 FILE NAME: S:\01\6300-6399\6346\_1\3\Drawings\Civil\Internal\Use-Only\C2-D162\WP1-1616-162.dwg Road to End Limit-LS-S&L.dgn



**SA**  
 1170 SOUTH HOUBOLT ROAD  
 JOLIET, ILLINOIS 60431  
 (815) 744-4200  
 STRAND ASSOCIATES

USER NAME	= StevenB
DESIGNED	-
DRAWN	-
CHECKED	-
DATE	-

REVISD	-
REVISD	-
REVISD	-
REVISD	-

**STATE OF ILLINOIS  
 DEPARTMENT OF TRANSPORTATION**

**IL ROUTE 53  
 CROSS SECTIONS**

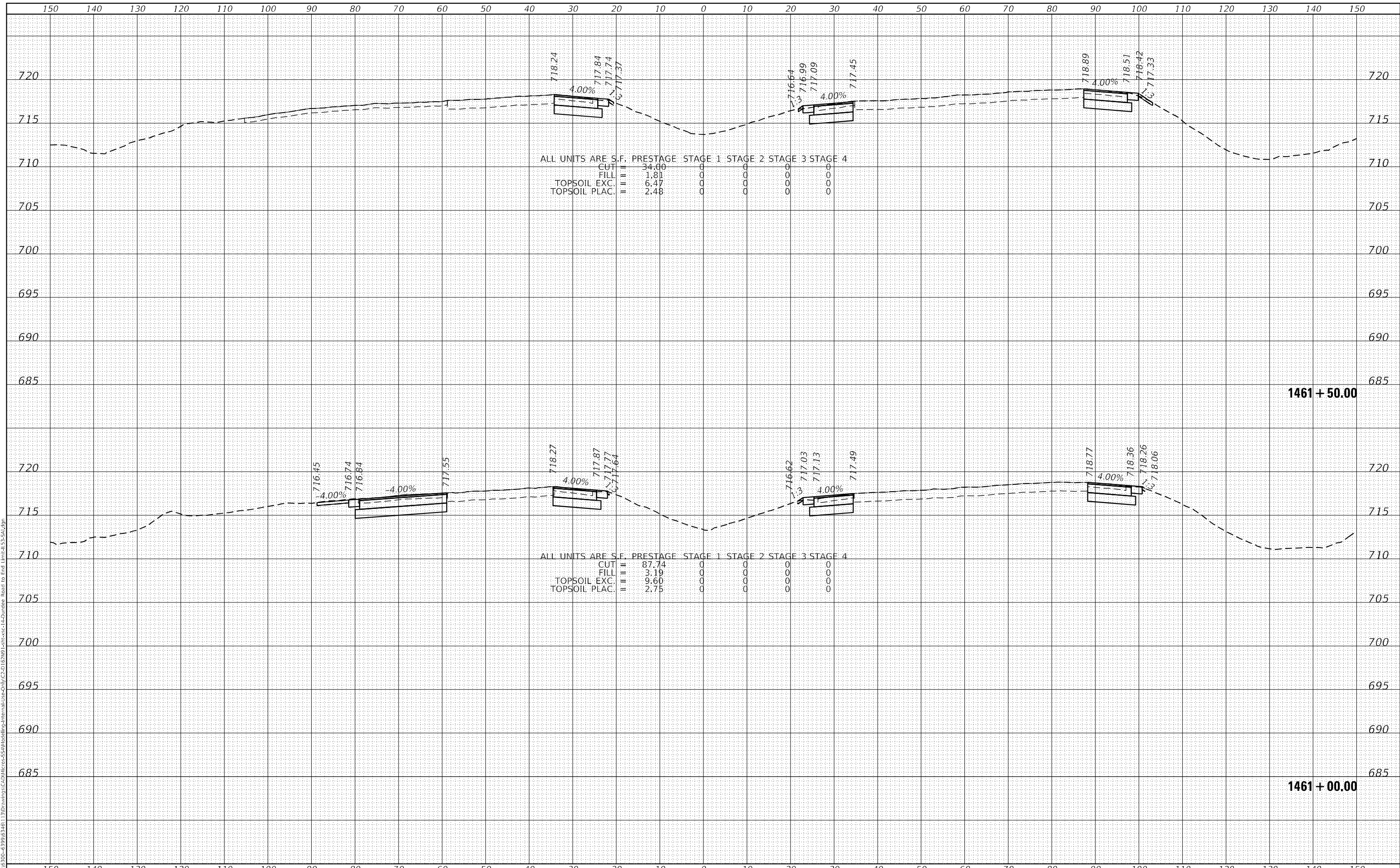
SCALE: 10-H 5-V SHEET 229 OF 286 SHEETS STA. 1460+00.00 TO STA. 1460+50.00

F.A.P. RTE.	SECTION	COUNTY	TOTAL SHEETS	SHEET NO.
342	2018-100-BR	COOK	1351	1262
			CONTRACT NO. 62N91	
ILLINOIS FED. AID PROJECT				

DATE	
BY	
FINAL SURVEY	SURVEYED
NOTE BOOK	PLOTTED
NO.	TEMPLATE
	AREAS CHECKED

DATE	
BY	
ORIGINAL SURVEY	SURVEYED
NOTE BOOK	PLOTTED
NO.	TEMPLATE
	AREAS CHECKED

MODEL: Defn.rvt  
 FILE NAME: S:\01\5300-6399\6346\_1\3\Drawings\CAD\Drawings\Internal\Pre-Draw\2D\162\WP1-162-1-1-Dundee\_Road to End Limit-153-54.dgn



1170 SOUTH HOUBOLT ROAD  
 JOLIET, ILLINOIS 60431  
 (815) 744-4200  
**STRAND ASSOCIATES**

USER NAME = StevenB	DESIGNED -	REVISD -
	DRAWN -	REVISD -
PLOT SCALE = 20,0000' / in.	CHECKED -	REVISD -
PLOT DATE = 12/13/2024	DATE -	REVISD -

**STATE OF ILLINOIS  
 DEPARTMENT OF TRANSPORTATION**

**IL ROUTE 53  
 CROSS SECTIONS**

SCALE: 10-H 5-V SHEET 230 OF 286 SHEETS STA. 1461+00.00 TO STA. 1461+50.00

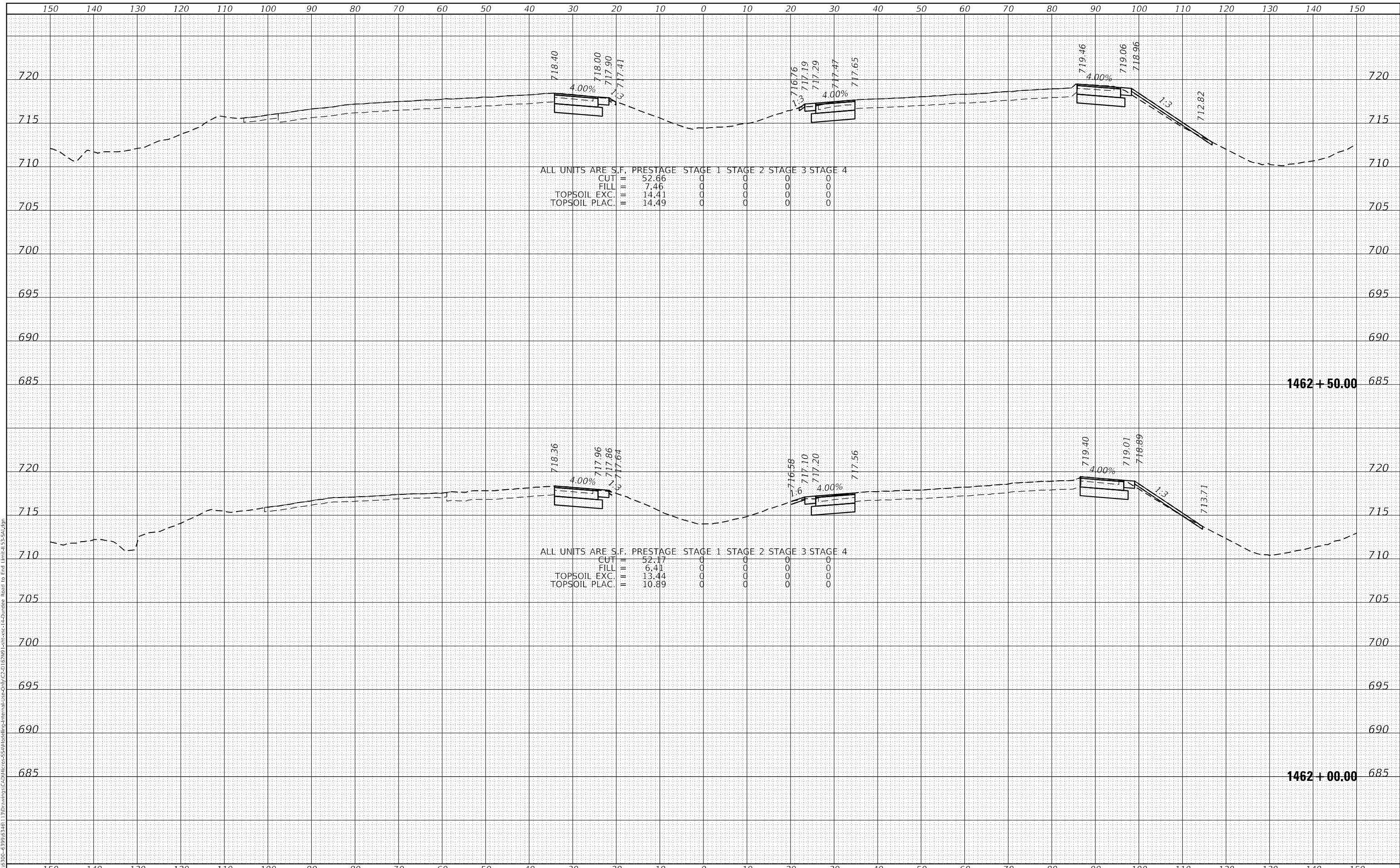
F.A.P. RTE. 342	SECTION 2018-100-BR	COUNTY COOK	TOTAL SHEETS 1351	SHEET NO. 1263
			CONTRACT NO. 62N91	
ILLINOIS FED. AID PROJECT				



DATE	
BY	
FINAL SURVEY	SURVEYED
NOTE BOOK	PLOTTED
NO.	TEMPLATE
	AREAS CHECKED

DATE	
BY	
ORIGINAL SURVEY	SURVEYED
NOTE BOOK	PLOTTED
NO.	TEMPLATE
	AREAS CHECKED

MODEL: Defn.rvt  
 FILE NAME: S:\01\6300-6399\6346\_1\3\Drawings\CAD\Drawings\Internal\Pre-Dm\162981-1-162981-1-1-2.dwg Road to End Limit-LS-5A.dgn



**SA**  
 1170 SOUTH HOUBOLT ROAD  
 JOLIET, ILLINOIS 60431  
 (815) 744-4200  
 ASSOCIATES"

USER NAME = StevenB	DESIGNED -	REVISD -
	DRAWN -	REVISD -
PLOT SCALE = 20,0000 * / in.	CHECKED -	REVISD -
PLOT DATE = 12/13/2024	DATE -	REVISD -

**STATE OF ILLINOIS  
 DEPARTMENT OF TRANSPORTATION**

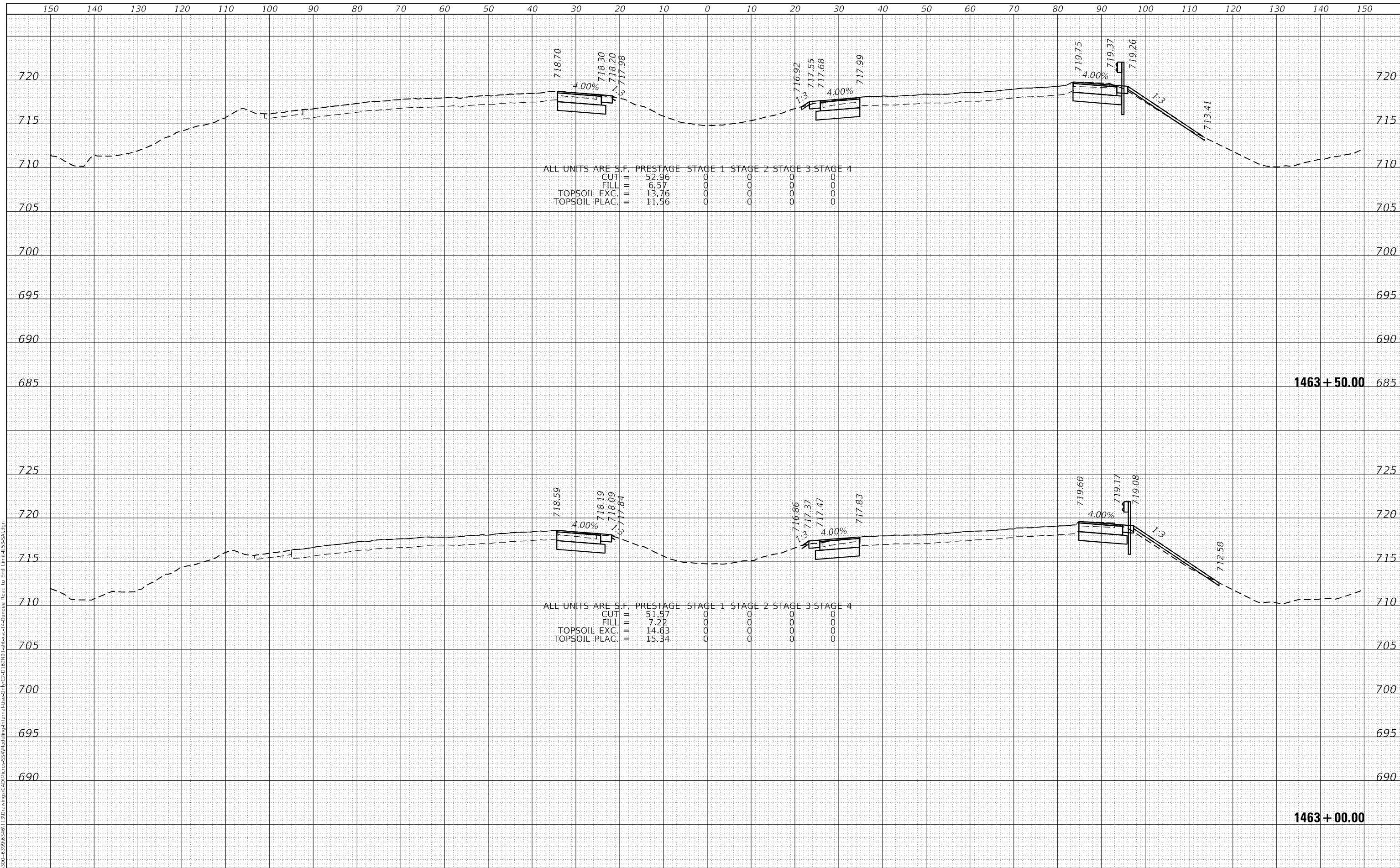
**IL ROUTE 53  
 CROSS SECTIONS**

SCALE: 10-H 5-V SHEET 231 OF 286 SHEETS STA. 1462+00.00 TO STA. 1462+50.00

F.A.P. RTE. 342	SECTION 2018-100-BR	COUNTY COOK	TOTAL SHEETS 1351	SHEET NO. 1264
			CONTRACT NO. 62N91	
ILLINOIS FED. AID PROJECT				

DATE	
BY	
FINAL SURVEY	SURVEYED
NOTE BOOK	PLOTTED
NO.	TEMPLATE
	AREAS CHECKED

DATE	
BY	
ORIGINAL SURVEY	SURVEYED
NOTE BOOK	PLOTTED
NO.	TEMPLATE
	AREAS CHECKED



MODEL: Defn.dwg  
 FILE NAME: S:\01\6300-6399\6346\_1\3\Drawings\CAD\Drawings\Internal\Use-Only\CAD\162\WP1-1616-162.dwg Road to End Limit-LS-S&L.dgn

**STRAND ASSOCIATES**  
 1170 SOUTH HOUBOLT ROAD  
 JOLIET, ILLINOIS 60431  
 (815) 744-4200

USER NAME = StevenB	DESIGNED -	REVISED -
	DRAWN -	REVISED -
PLOT SCALE = 20,0000 * / in.	CHECKED -	REVISED -
PLOT DATE = 12/13/2024	DATE -	REVISED -

**STATE OF ILLINOIS  
 DEPARTMENT OF TRANSPORTATION**

**IL ROUTE 53  
 CROSS SECTIONS**

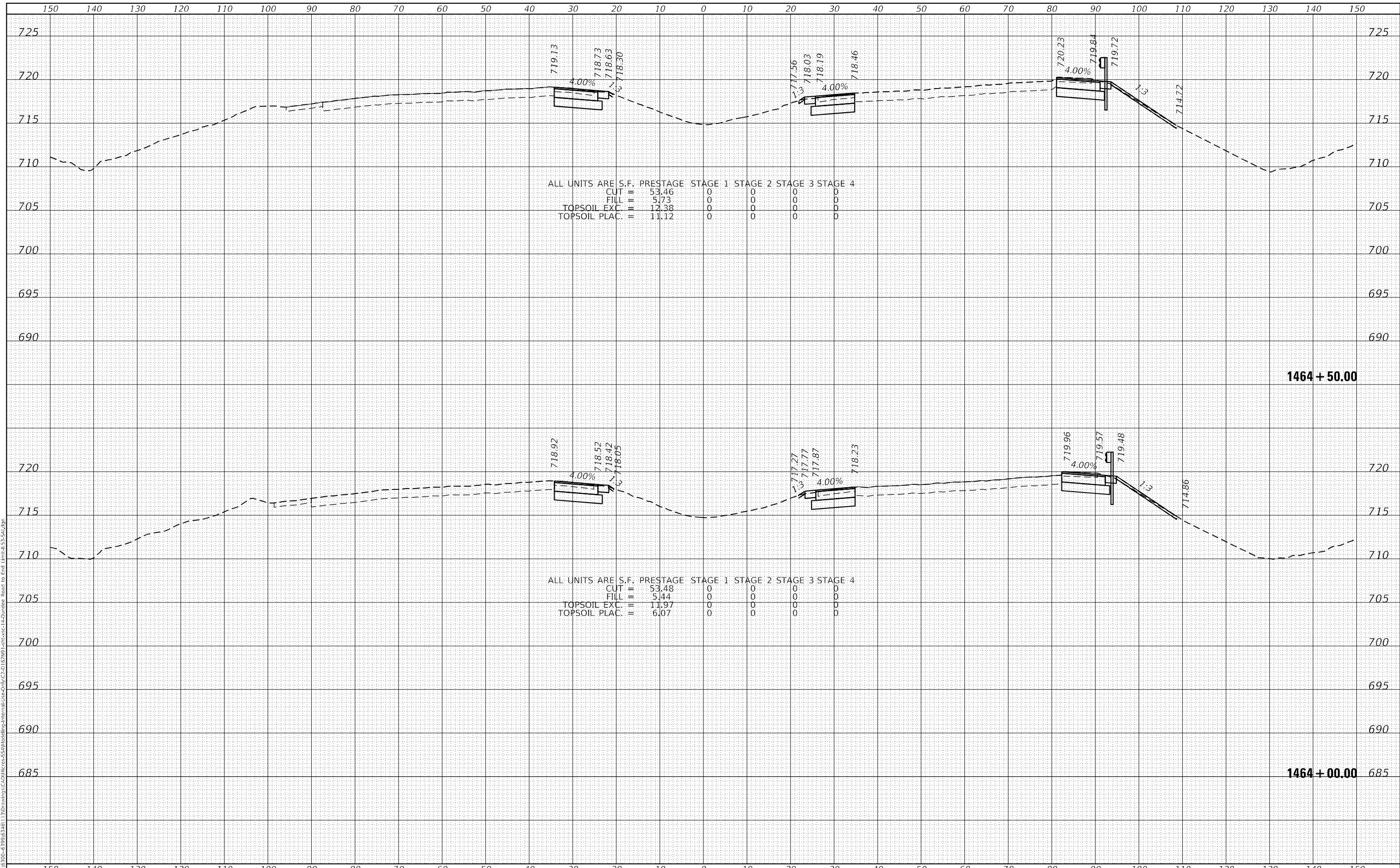
SCALE: 10-H 5-V SHEET 232 OF 286 SHEETS STA. 1463+00.00 TO STA. 1463+50.00

F.A.P. RTE.	SECTION	COUNTY	TOTAL SHEETS	SHEET NO.
342	2018-100-BR	COOK	1351	1265
			CONTRACT NO. 62N91	
ILLINOIS FED. AID PROJECT				

DATE	
BY	
FINAL SURVEY	SURVEYED
NOTE BOOK	PLOTTED
NO.	TEMPLATE
	AREAS CHECKED

DATE	
BY	
ORIGINAL SURVEY	SURVEYED
NOTE BOOK	PLOTTED
NO.	TEMPLATE
	AREAS CHECKED

MODEL: Defn.dwg  
 FILE NAME: S:\01\6300-6399\6346\_1\3\Drawings\CD\162\981-1611-162\162-162.dwg Road to End Limit-LS-S&L.dgn



1170 SOUTH HOUBOLT ROAD  
 JOLIET, ILLINOIS 60431  
 (815) 744-4200

USER NAME = StevenB	DESIGNED -	REVISD -
	DRAWN -	REVISD -
PLOT SCALE = 20,0000 * / in.	CHECKED -	REVISD -
PLOT DATE = 12/13/2024	DATE -	REVISD -

**STATE OF ILLINOIS  
 DEPARTMENT OF TRANSPORTATION**

**IL ROUTE 53  
 CROSS SECTIONS**

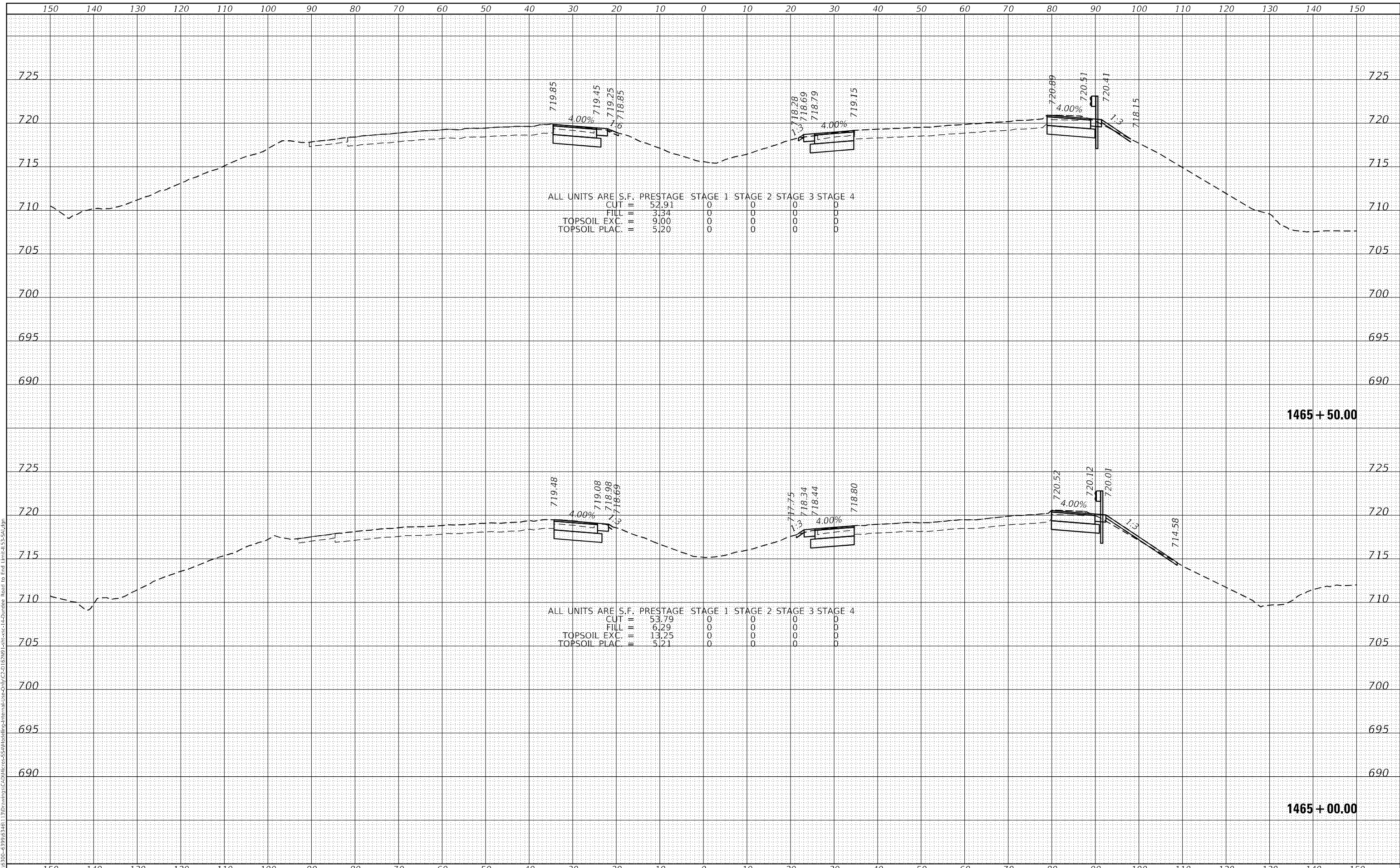
SCALE: 10-H 5-V SHEET 233 OF 286 SHEETS STA. 1464+00.00 TO STA. 1464+50.00

F.A.P. RTE. 342	SECTION 2018-100-BR	COUNTY COOK	TOTAL SHEETS 1351	SHEET NO. 1266
			CONTRACT NO. 62N91	
ILLINOIS FED. AID PROJECT				

DATE	
BY	
FINAL SURVEY	SURVEYED
NOTE BOOK	PLOTTED
NO.	TEMPLATE
	AREAS CHECKED

DATE	
BY	
ORIGINAL SURVEY	SURVEYED
NOTE BOOK	PLOTTED
NO.	TEMPLATE
	AREAS CHECKED

MODEL: Defn.dwg  
 FILE NAME: S:\01\6300-6399\6346\_1\3\Drawings\CAD\162\162\162.dwg  
 Road to End Limit: 145+50.00



1170 SOUTH HOUBOLT ROAD  
 JOLIET, ILLINOIS 60431  
 (815) 744-4200

USER NAME = StevenB	DESIGNED -	REVISD -
	DRAWN -	REVISD -
PLOT SCALE = 20,0000' / in.	CHECKED -	REVISD -
PLOT DATE = 12/13/2024	DATE -	REVISD -

**STATE OF ILLINOIS  
 DEPARTMENT OF TRANSPORTATION**

**IL ROUTE 53  
 CROSS SECTIONS**

SCALE: 10-H 5-V SHEET 234 OF 286 SHEETS STA. 1465+00.00 TO STA. 1465+50.00

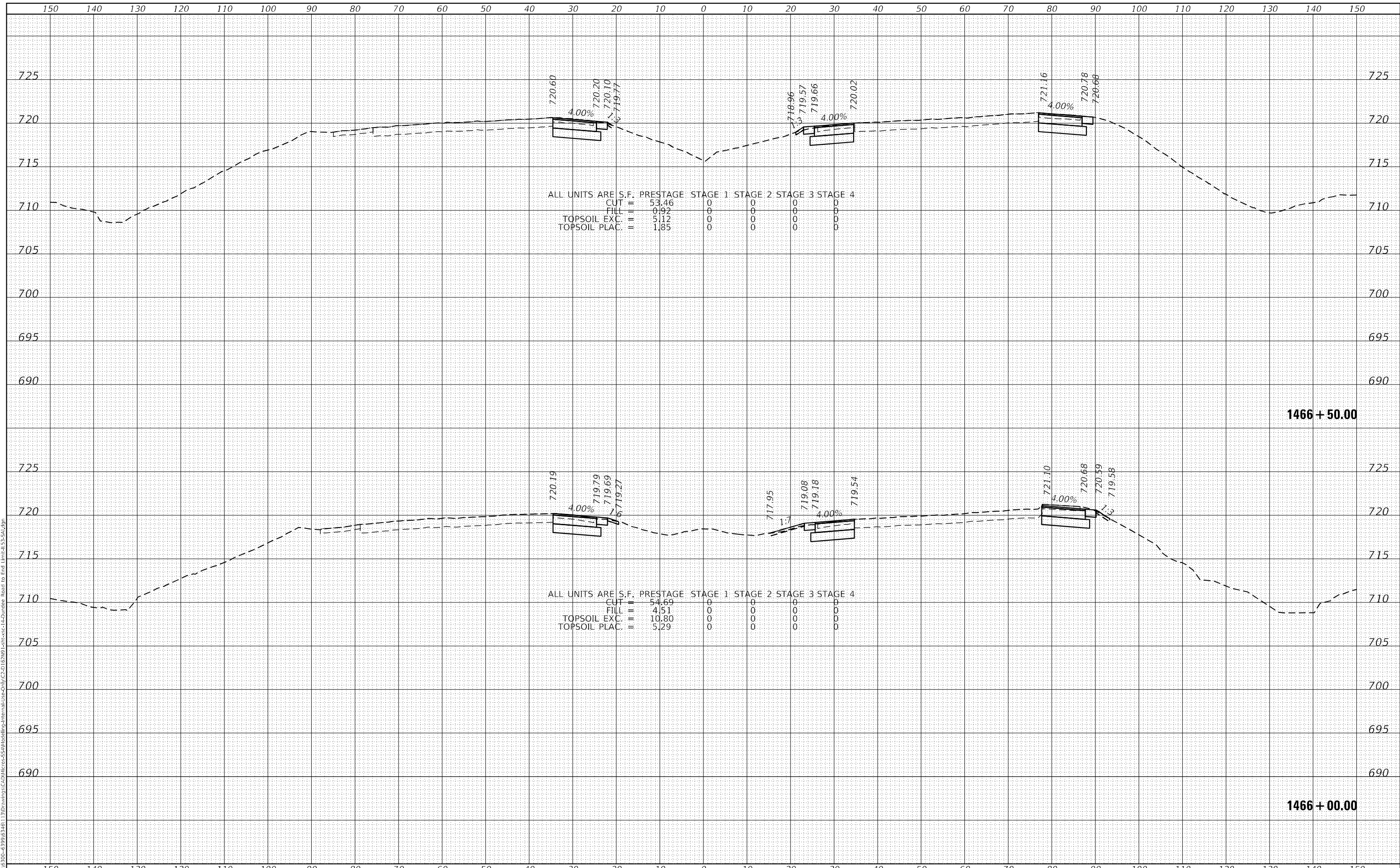
F.A.P. RTE. 342	SECTION 2018-100-BR	COUNTY COOK	TOTAL SHEETS 1351	SHEET NO. 1267
			CONTRACT NO. 62N91	
ILLINOIS FED. AID PROJECT				



DATE	
BY	
FINAL SURVEY	SURVEYED
NOTE BOOK	PLOTTED
NO.	TEMPLATE
	AREAS CHECKED

DATE	
BY	
ORIGINAL SURVEY	SURVEYED
NOTE BOOK	PLOTTED
NO.	TEMPLATE
	AREAS CHECKED

MODEL: Definit  
 FILE NAME: S:\01\6300-6399\6346\_1\3\Drawings\CAD\Drawings\Internal\Pre-Draw/C2-D162\WP1-Sub-sec-14-Dundee\_Road to End Limit-LS-Sub.dgn



**SA**  
 1170 SOUTH HOUBOLT ROAD  
 JOLIET, ILLINOIS 60431  
 (815) 744-4200  
 ASSOCIATES

USER NAME = StevenB	DESIGNED -	REVISD -
	DRAWN -	REVISD -
PLOT SCALE = 20,0000' / in.	CHECKED -	REVISD -
PLOT DATE = 12/13/2024	DATE -	REVISD -

**STATE OF ILLINOIS  
 DEPARTMENT OF TRANSPORTATION**

**IL ROUTE 53  
 CROSS SECTIONS**

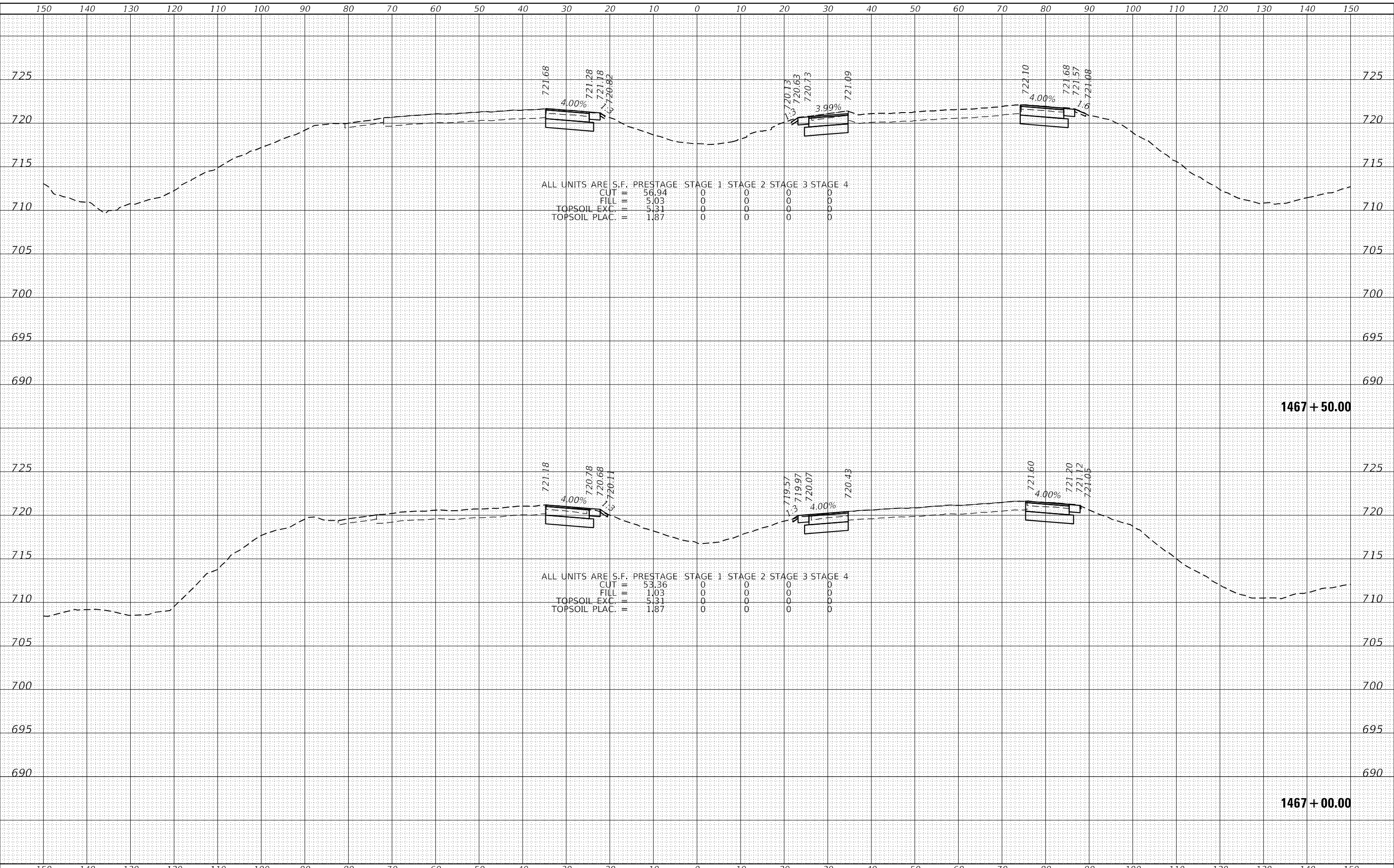
SCALE: 10-H 5-V SHEET 235 OF 286 SHEETS STA. 1466+00.00 TO STA. 1466+50.00

F.A.P. RTE. 342	SECTION 2018-100-BR	COUNTY COOK	TOTAL SHEETS 1351	SHEET NO. 1268
			CONTRACT NO. 62N91	
ILLINOIS FED. AID PROJECT				

DATE	
BY	
FINAL SURVEY	SURVEYED
NOTE BOOK	PLOTTED
NO.	TEMPLATE
	AREAS CHECKED

DATE	
BY	
ORIGINAL SURVEY	SURVEYED
NOTE BOOK	PLOTTED
NO.	TEMPLATE
	AREAS CHECKED

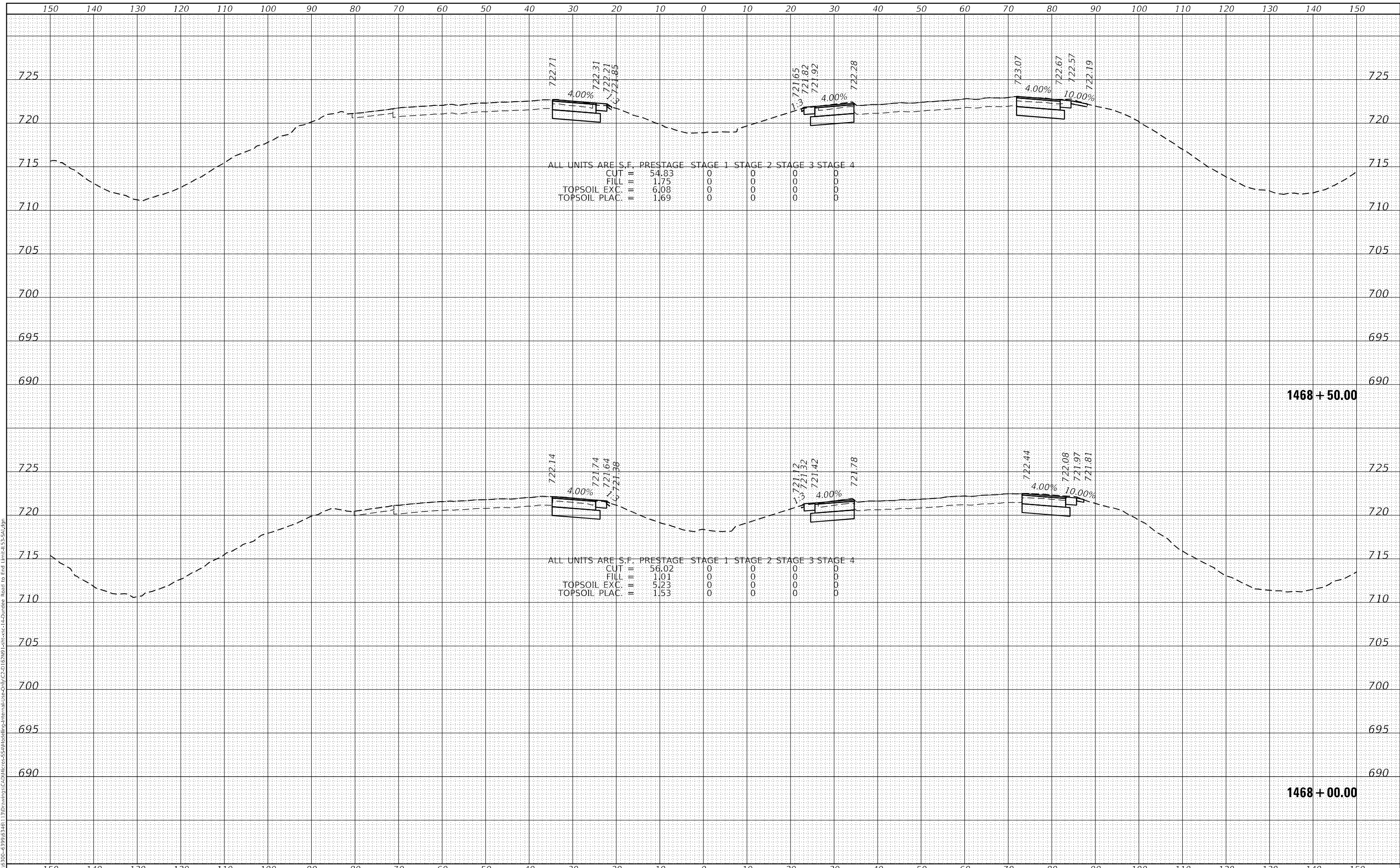
MODEL: DefnInr  
 FILE NAME: S:\01\5300-6399\6346\_1\3\Drawings\CAD\Drawings\Internal\Pre-Draw/C2-D162\RP1-Sub-Exc-14-Dundee\_Road to End Limit\455-S&J.dgn



DATE	
BY	
FINAL SURVEY	SURVEYED
NOTE BOOK	PLOTTED
NO.	TEMPLATE
	AREAS CHECKED

DATE	
BY	
ORIGINAL SURVEY	SURVEYED
NOTE BOOK	PLOTTED
NO.	TEMPLATE
	AREAS CHECKED

MODEL: Defn.dwg  
 FILE NAME: S:\01\6300-6399\6346\_1\3\Drawings\CAD\Drawings\Internal\Use-Only\CAD\162\WP1-1616-162.dwg  
 Road to End Unit-153-54.dgn



1170 SOUTH HOUBOLT ROAD  
 JOLIET, ILLINOIS 60431  
 (815) 744-4200

USER NAME = StevenB	DESIGNED -	REVISD -
	DRAWN -	REVISD -
PLOT SCALE = 20,0000' = 1"	CHECKED -	REVISD -
PLOT DATE = 12/13/2024	DATE -	REVISD -

**STATE OF ILLINOIS  
 DEPARTMENT OF TRANSPORTATION**

**IL ROUTE 53  
 CROSS SECTIONS**

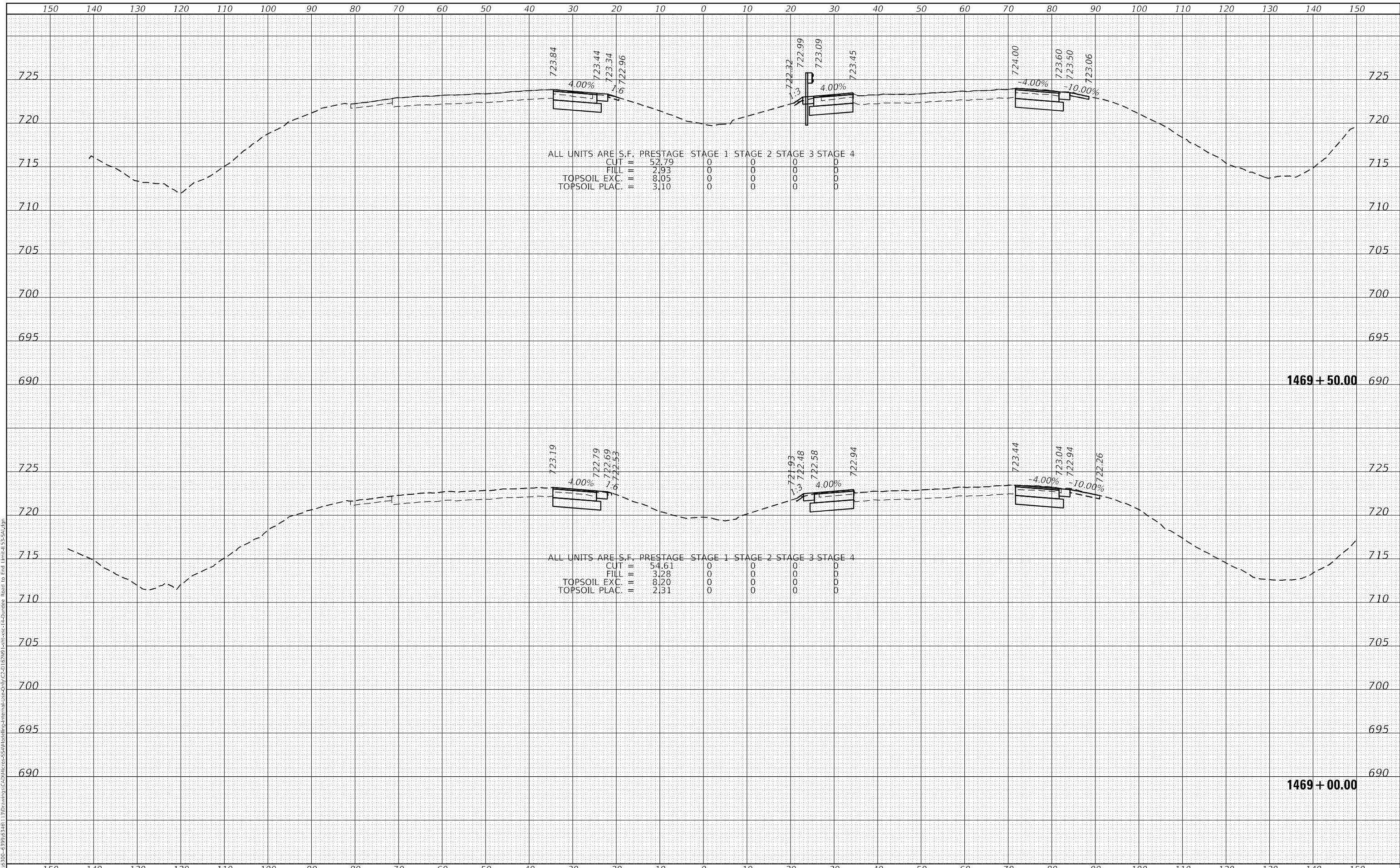
SCALE: 10-H 5-V    SHEET 237 OF 286 SHEETS    STA. 1468+00.00 TO STA. 1468+50.00

F.A.P. RTE. 342	SECTION 2018-100-BR	COUNTY COOK	TOTAL SHEETS 1351	SHEET NO. 1270
			CONTRACT NO. 62N91	
ILLINOIS FED. AID PROJECT				

DATE	
BY	
FINAL SURVEY	SURVEYED
NOTE BOOK	PLOTTED
NO.	TEMPLATE
	AREAS CHECKED

DATE	
BY	
ORIGINAL SURVEY	SURVEYED
NOTE BOOK	PLOTTED
NO.	TEMPLATE
	AREAS CHECKED

MODEL: Defn.rvt  
 FILE NAME: S:\01\6300-6399\6346\_1\3\Drawings\CAD\162\WP1-162.dwg  
 Road to End Limit: L53-Sal.dgn



**SA**  
 1170 SOUTH HOUBOLT ROAD  
 JOLIET, ILLINOIS 60431  
 (815) 744-4200  
 ASSOCIATES"

USER NAME = StevenB	DESIGNED -	REVISD -
	DRAWN -	REVISD -
PLOT SCALE = 20,0000' = 1"	CHECKED -	REVISD -
PLOT DATE = 12/13/2024	DATE -	REVISD -

**STATE OF ILLINOIS  
 DEPARTMENT OF TRANSPORTATION**

**IL ROUTE 53  
 CROSS SECTIONS**

SCALE: 10-H 5-V    SHEET 238 OF 286 SHEETS    STA. 1469+00.00 TO STA. 1469+50.00

F.A.P. RTE. 342	SECTION 2018-100-BR	COUNTY COOK	TOTAL SHEETS 1351	SHEET NO. 1271
			CONTRACT NO. 62N91	
ILLINOIS FED. AID PROJECT				



FINAL SURVEY	SURVEYED	DATE
NOTE BOOK	PLOTTED	
NO.	TEMPLATE	
	AREAS CHECKED	

ORIGINAL SURVEY	SURVEYED	DATE
NOTE BOOK	PLOTTED	
NO.	TEMPLATE	
	AREAS CHECKED	



USER NAME	= StevenB	DESIGNED	-	REVISED	-
PLOT SCALE	= 20,0000 * / in.	DRAWN	-	REVISED	-
PLOT DATE	= 12/13/2024	CHECKED	-	REVISED	-
		DATE	-	REVISED	-

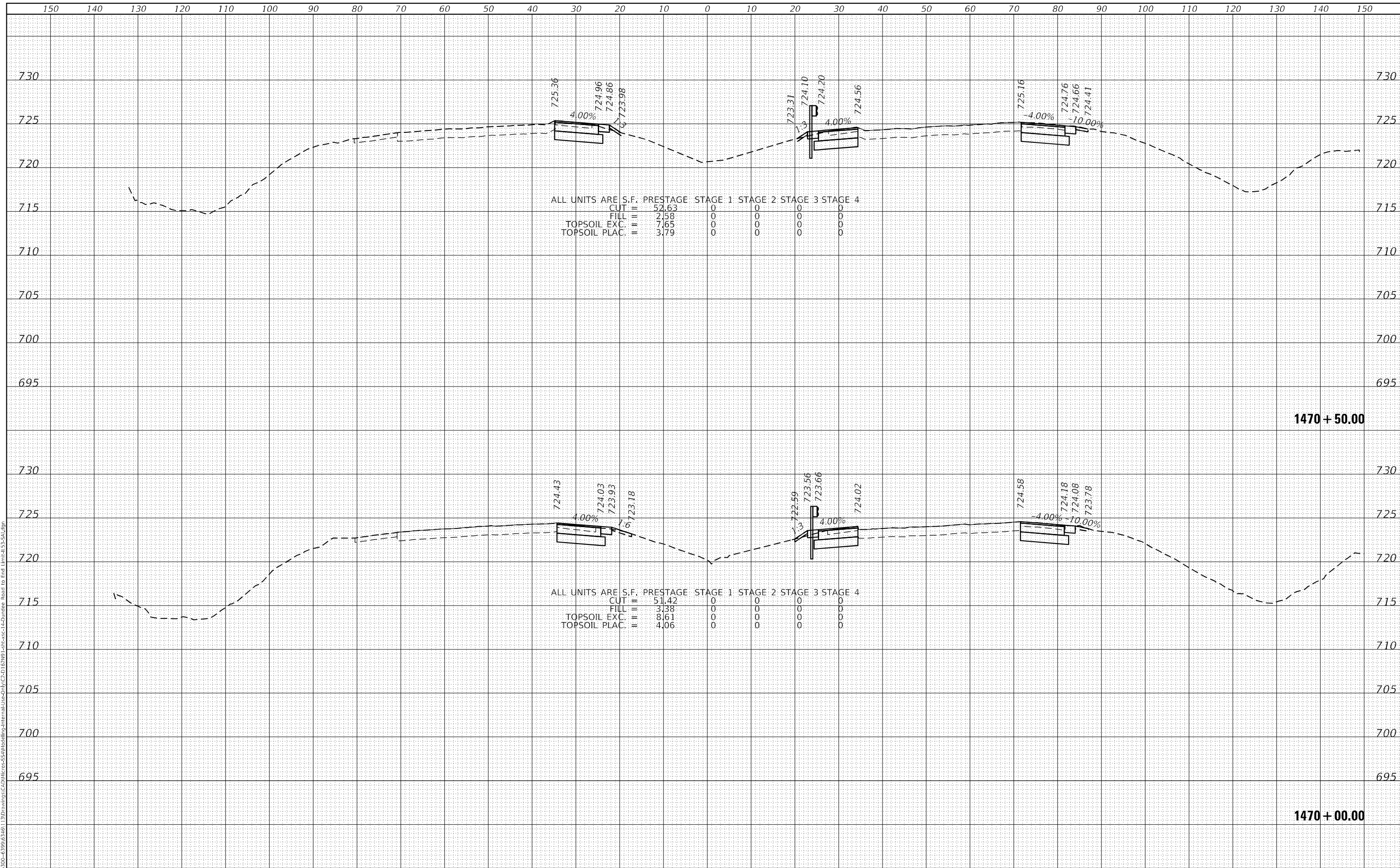
**STATE OF ILLINOIS  
DEPARTMENT OF TRANSPORTATION**

**IL ROUTE 53  
CROSS SECTIONS**

SCALE: 10-H 5-V SHEET 239 OF 286 SHEETS STA. 1470+00.00 TO STA. 1470+50.00

F.A.P. RTE.	SECTION	COUNTY	TOTAL SHEETS	SHEET NO.
342	2018-100-BR	COOK	1351	1272
CONTRACT NO. 62N91				

MODEL: DefInitr  
FILE NAME: S:\01\6300-6399\6346\1\3\Drawings\CD\162\RFI\_Latch.xls-I-2\Jordree\_Road to End Limb\4-53-Sd.dgn



ALL UNITS ARE S.F. PRESTAGE STAGE 1 STAGE 2 STAGE 3 STAGE 4

CUT	=	52.63	0	0	0	0
FILL	=	2.58	0	0	0	0
TOPSOIL EXC.	=	7.65	0	0	0	0
TOPSOIL PLAC.	=	3.79	0	0	0	0

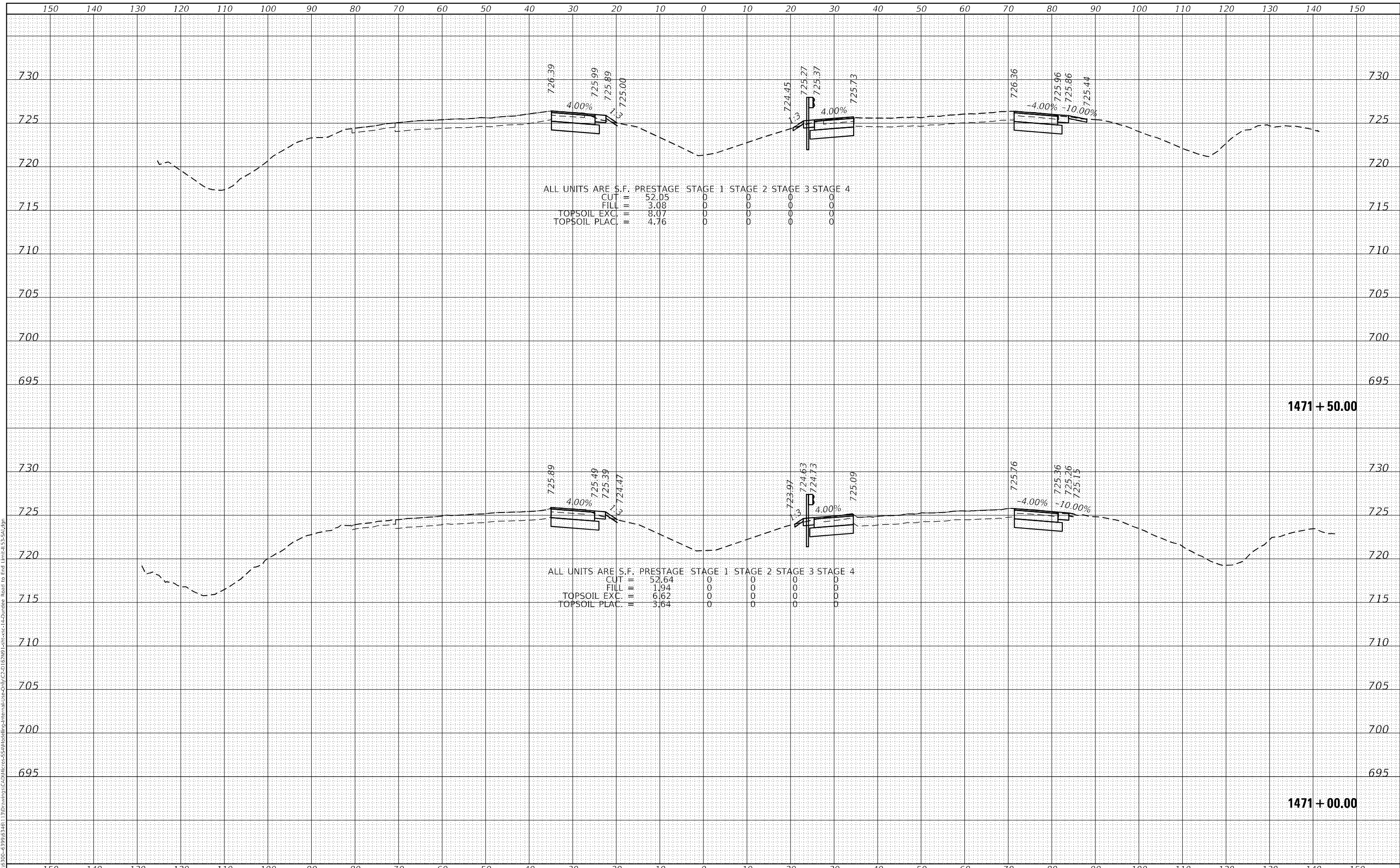
ALL UNITS ARE S.F. PRESTAGE STAGE 1 STAGE 2 STAGE 3 STAGE 4

CUT	=	51.42	0	0	0	0
FILL	=	3.38	0	0	0	0
TOPSOIL EXC.	=	8.61	0	0	0	0
TOPSOIL PLAC.	=	4.06	0	0	0	0

DATE	
BY	
FINAL SURVEY	SURVEYED
NOTE BOOK	PLOTTED
NO.	TEMPLATE
	AREAS CHECKED

DATE	
BY	
ORIGINAL SURVEY	SURVEYED
NOTE BOOK	PLOTTED
NO.	TEMPLATE
	AREAS CHECKED

MODEL: Defn.dwg  
 FILE NAME: S:\01\6300-6399\6346\_1\3\Drawings\CAD\182\8\1-182\8\1-182.dwg  
 Road to End Limit-153-S&L.dgn



**SA**  
 1170 SOUTH HOUBOLT ROAD  
 JOLIET, ILLINOIS 60431  
 (815) 744-4200  
 ASSOCIATES

USER NAME	= StevenB
DESIGNED	-
DRAWN	-
CHECKED	-
DATE	-

REVISED	-
REVISED	-
REVISED	-
REVISED	-

**STATE OF ILLINOIS  
 DEPARTMENT OF TRANSPORTATION**

**IL ROUTE 53  
 CROSS SECTIONS**

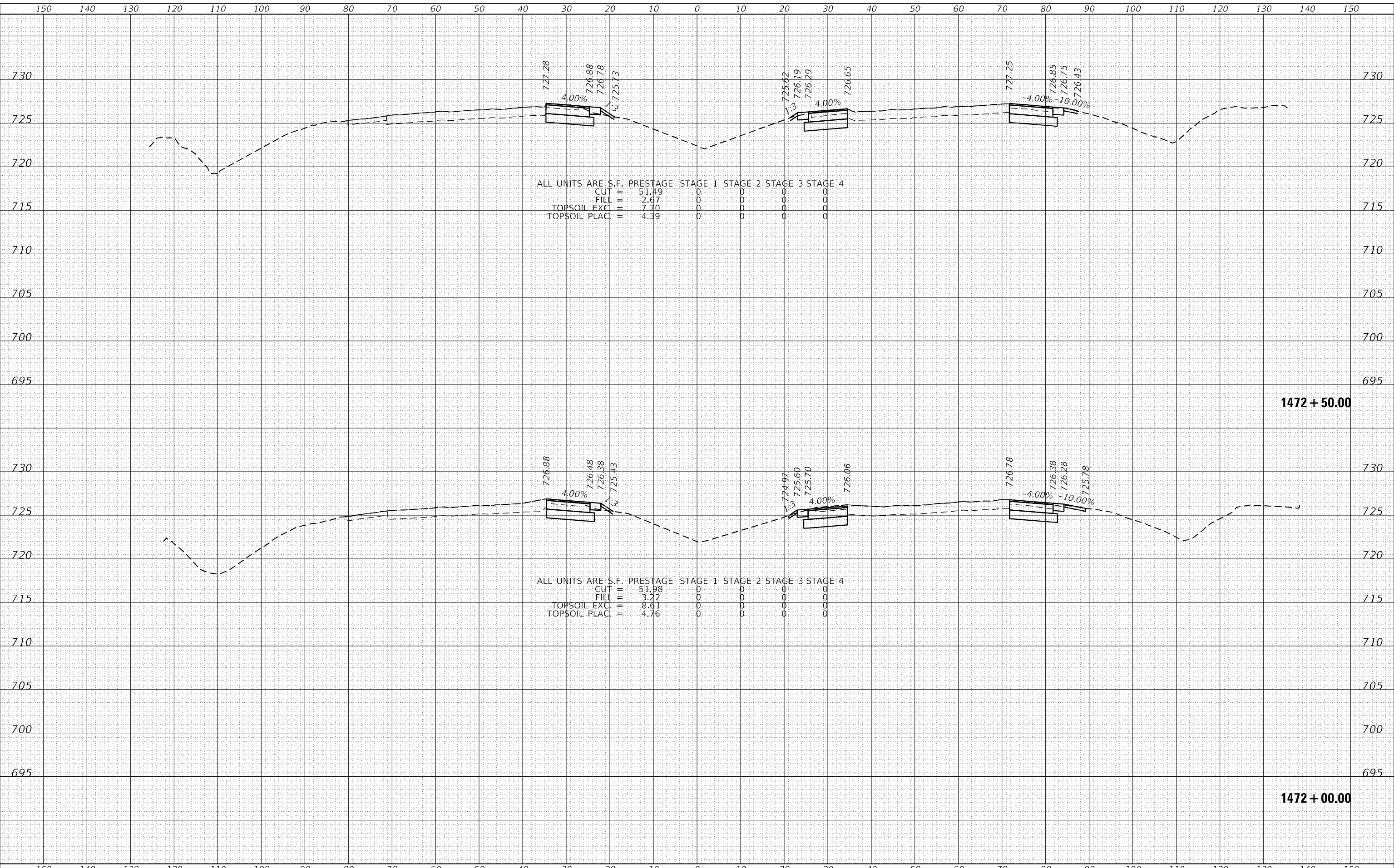
SCALE: 10-H 5-V SHEET 240 OF 286 SHEETS STA. 1471+00.00 TO STA. 1471+50.00

F.A.P. RTE.	SECTION	COUNTY	TOTAL SHEETS	SHEET NO.
342	2018-100-BR	COOK	1351	1273
			CONTRACT NO. 62N91	
			ILLINOIS FED. AID PROJECT	

DATE	
BY	
FINAL SURVEY	SURVEYED
NOTE BOOK	TEMPLATED
NO.	AREAS CHECKED

DATE	
BY	
ORIGINAL SURVEY	SURVEYED
NOTE BOOK	TEMPLATED
NO.	AREAS CHECKED

MODEL: D:\mfrh  
 FILE NAME: S:\01\6300-6399\6346\_1\3\Drawings\CAD\Drawings\Internal\Use-Only\CAD\162\8\1-162\8-1-162.dwg - Road to End Limit-L3-Sal.jpg



USER NAME	= StevenB	DESIGNED	-	REVISED	-
		DRAWN	-	REVISED	-
PLOT SCALE	= 20,0000'*/in.	CHECKED	-	REVISED	-
PLOT DATE	= 12/13/2024	DATE	-	REVISED	-

**STATE OF ILLINOIS  
 DEPARTMENT OF TRANSPORTATION**

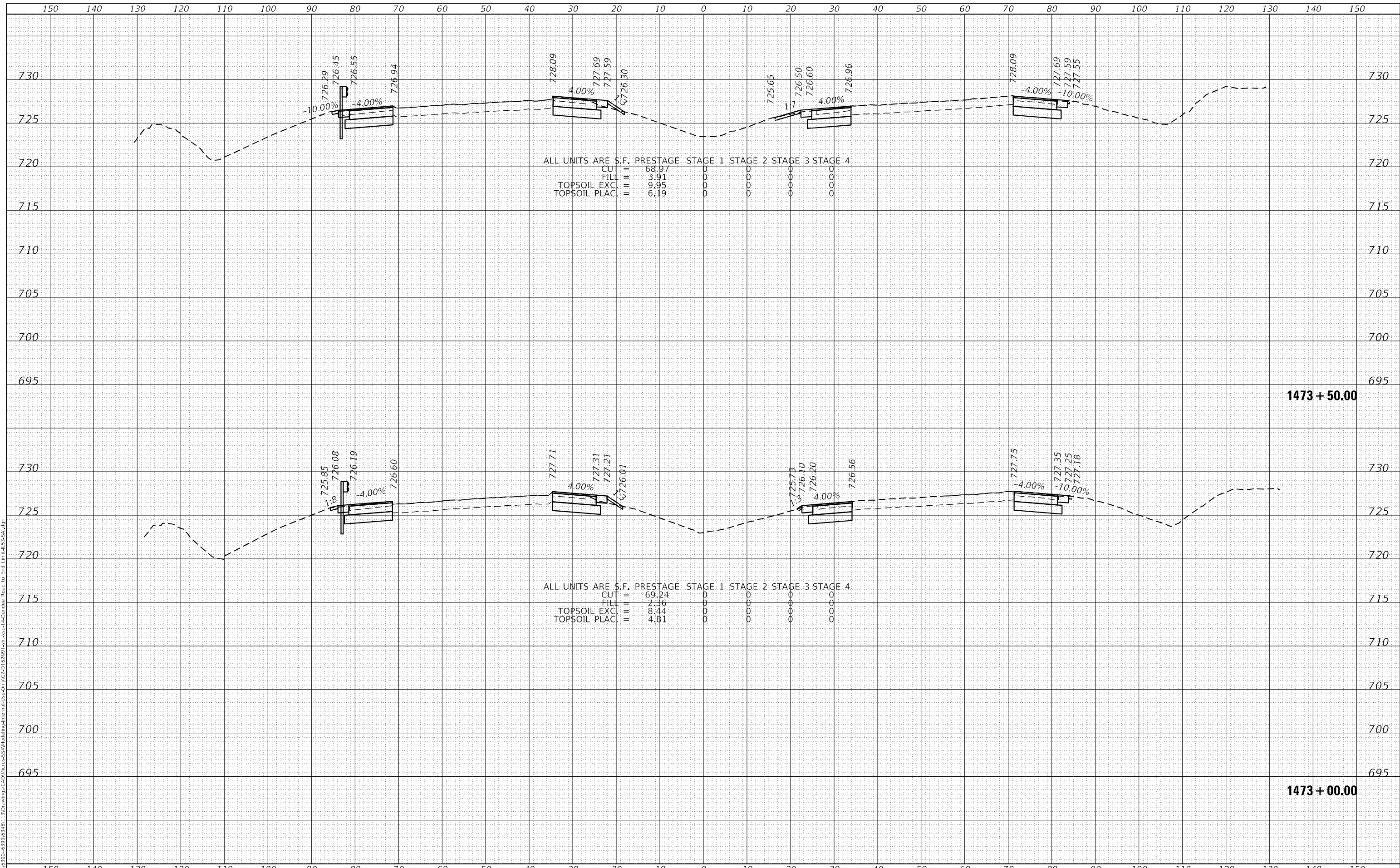
<b>IL ROUTE 53 CROSS SECTIONS</b>			
SCALE: 10-H 5-V	SHEET 241	OF 286 SHEETS	STA. 1472+00.00 TO STA. 1472+50.00

F.A.P. RTE.	SECTION	COUNTY	TOTAL SHEETS	SHEET NO.
342	2018-100-BR	COOK	1351	1274
				CONTRACT NO. 62N91
ILLINOIS FED. AID PROJECT				

DATE	
BY	
FINAL SURVEY	SURVEYED
NOTE BOOK	PLOTTED
NO.	TEMPLATE
	AREAS CHECKED

DATE	
BY	
ORIGINAL SURVEY	SURVEYED
NOTE BOOK	PLOTTED
NO.	TEMPLATE
	AREAS CHECKED

MODEL: Defn.dwg  
 FILE NAME: S:\01\6300-6399\6346\_1\3\Drawings\CAD\Internal\Use-Only\CAD\162\WP1-1616-162.dwg Road to End Limit-LS-S&L.dgn



**SA**  
 1170 SOUTH HOUBOLT ROAD  
 JOLIET, ILLINOIS 60431  
 (815) 744-4200  
 ASSOCIATES

USER NAME = StevenB	DESIGNED -	REVISD -
	DRAWN -	REVISD -
PLOT SCALE = 20,0000' / in.	CHECKED -	REVISD -
PLOT DATE = 12/13/2024	DATE -	REVISD -

**STATE OF ILLINOIS  
 DEPARTMENT OF TRANSPORTATION**

**IL ROUTE 53  
 CROSS SECTIONS**

SCALE: 10-H 5-V    SHEET 242 OF 286 SHEETS    STA. 1473+00.00 TO STA. 1473+50.00

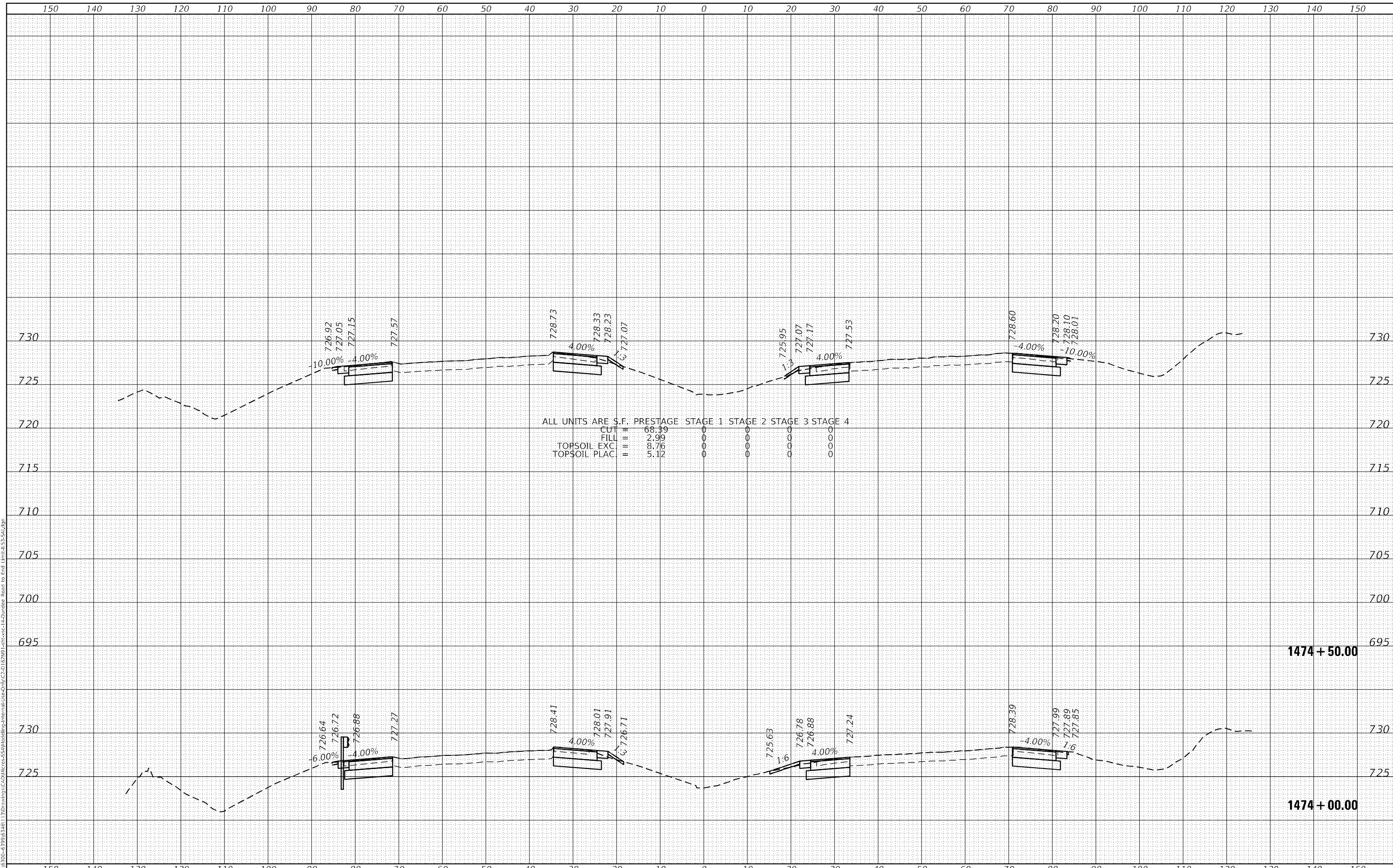
F.A.P. RTE. 342	SECTION 2018-100-BR	COUNTY COOK	TOTAL SHEETS 1351	SHEET NO. 1275
			CONTRACT NO. 62N91	
ILLINOIS FED. AID PROJECT				



FINAL SURVEY NO.	SURVEYED	DATE
NOTE BOOK NO.	PLOTTED	BY
AREAS CHECKED	TEMPLATE	
	AREAS CHECKED	

ORIGINAL SURVEY NO.	SURVEYED	DATE
NOTE BOOK NO.	PLOTTED	BY
AREAS CHECKED	TEMPLATE	
	AREAS CHECKED	

MODEL: D:\mfr\1170\Drawings\CAD\Internal\Internal\Pre-Only\CAD\162\WP1-1bit-14-Dundee\_Road to End Limit-153-S&L.dgn  
 FILE NAME: S:\01\6300-6399\6346\_113\Drawings\CAD\Internal\Internal\Pre-Only\CAD\162\WP1-1bit-14-Dundee\_Road to End Limit-153-S&L.dgn



**STRAND ASSOCIATES**  
 1170 SOUTH HOUBOLT ROAD  
 JOLIET, ILLINOIS 60431  
 (815) 744-4200

USER NAME = StevenB	DESIGNED -	REVISED -
PLOT SCALE = 20,0000 * / in.	DRAWN -	REVISED -
PLOT DATE = 12/13/2024	CHECKED -	REVISED -
	DATE -	REVISED -

**STATE OF ILLINOIS  
 DEPARTMENT OF TRANSPORTATION**

**IL ROUTE 53  
 CROSS SECTIONS**

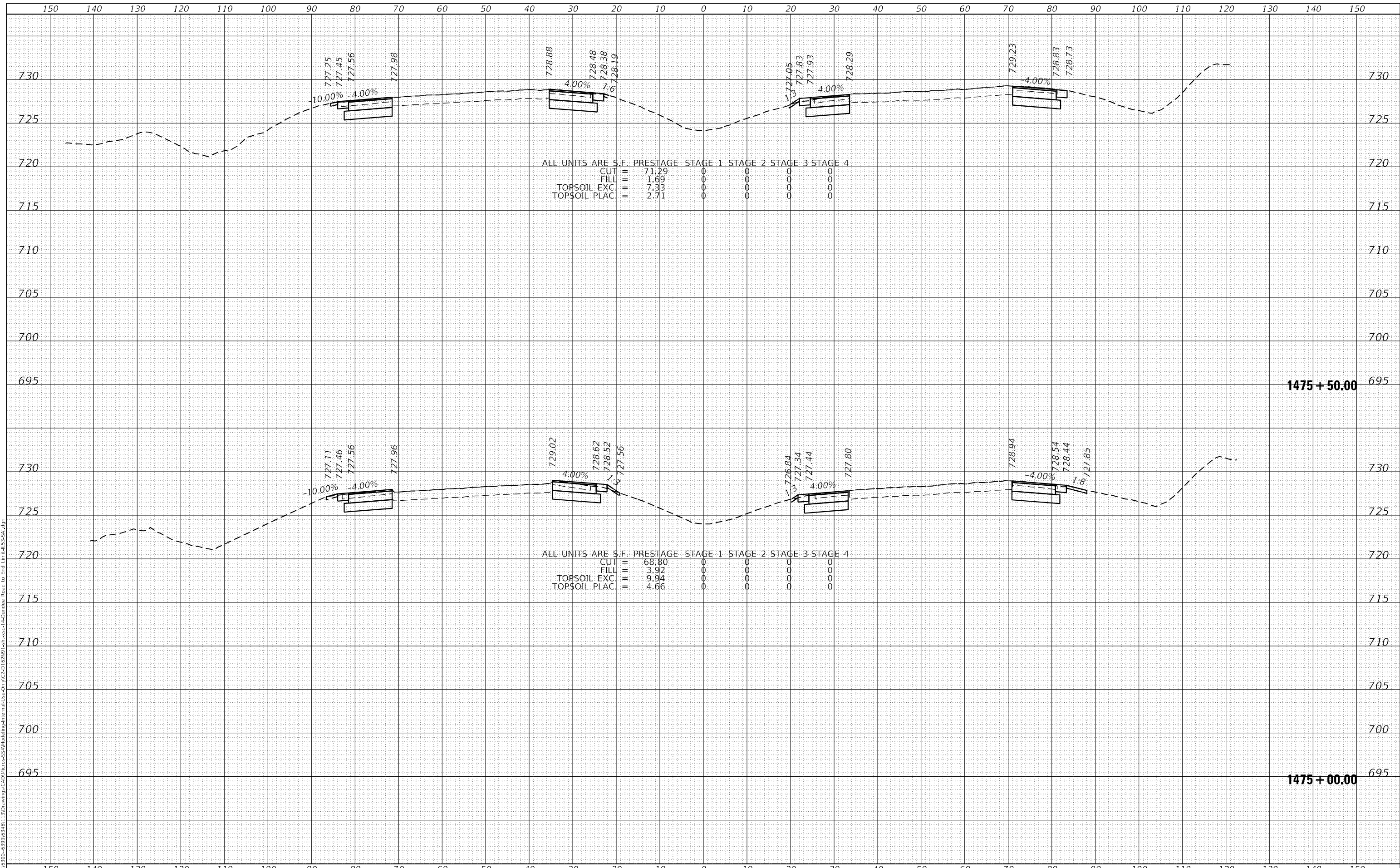
SCALE: 10-H 5-V    SHEET 243 OF 286 SHEETS    STA. 1474+00.00 TO STA. 1474+50.00

F.A.P. RTE.	SECTION	COUNTY	TOTAL SHEETS	SHEET NO.
342	2018-100-BR	COOK	1351	1276
			CONTRACT NO. 62N91	
ILLINOIS FED. AID PROJECT				

DATE	
BY	
FINAL SURVEY	SURVEYED
NOTE BOOK	PLOTTED
NO.	TEMPLATE
	AREAS CHECKED

DATE	
BY	
ORIGINAL SURVEY	SURVEYED
NOTE BOOK	PLOTTED
NO.	TEMPLATE
	AREAS CHECKED

MODEL: Defn.rvt  
 FILE NAME: S:\01\6300-6399\6346\_1\3\Drawings\CAD\Drawings\Internal\Use-Only\CAD\162\WP1-1616-162.dwg Road to End Unit-153-S&L.dgn



**SA**  
 1170 SOUTH HOUBOLT ROAD  
 JOLIET, ILLINOIS 60431  
 (815) 744-4200  
 ASSOCIATES

USER NAME = StevenB	DESIGNED -	REVISD -
	DRAWN -	REVISD -
PLOT SCALE = 20,0000 * / in.	CHECKED -	REVISD -
PLOT DATE = 12/13/2024	DATE -	REVISD -

**STATE OF ILLINOIS  
 DEPARTMENT OF TRANSPORTATION**

**IL ROUTE 53  
 CROSS SECTIONS**

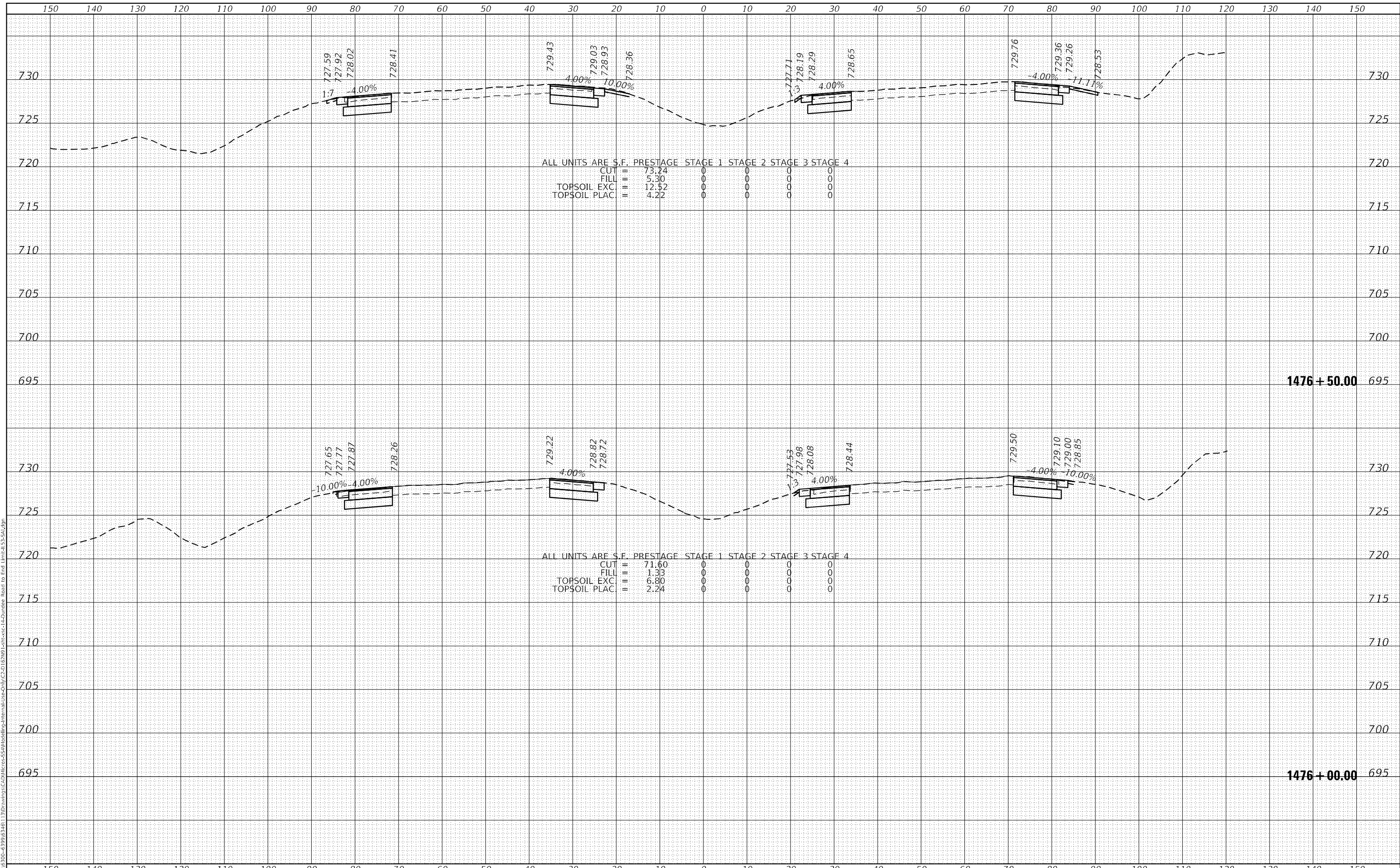
SCALE: 10-H 5-V SHEET 244 OF 286 SHEETS STA. 1475+00.00 TO STA. 1475+50.00

F.A.P. RTE.	SECTION	COUNTY	TOTAL SHEETS	SHEET NO.
342	2018-100-BR	COOK	1351	1277
			CONTRACT NO. 62N91	
ILLINOIS FED. AID PROJECT				

DATE	
BY	
FINAL SURVEY	SURVEYED
NOTE BOOK	PLOTTED
NO.	TEMPLATE
	AREAS CHECKED

DATE	
BY	
ORIGINAL SURVEY	SURVEYED
NOTE BOOK	PLOTTED
NO.	TEMPLATE
	AREAS CHECKED

MODEL: Defn.rvt  
 FILE NAME: S:\01\6300-6399\6346\_1\3\Drawings\CAD\Drawings\Internal\Use-Only\CAD\162\WP1-1616-162\162-162.dwg Road to End Limit-LS-54.dgn



**SA**  
 1170 SOUTH HOUBOLT ROAD  
 JOLIET, ILLINOIS 60431  
 (815) 744-4200  
 ASSOCIATES

USER NAME = StevenB	DESIGNED -	REVISD -
	DRAWN -	REVISD -
PLOT SCALE = 20,0000 * / in.	CHECKED -	REVISD -
PLOT DATE = 12/13/2024	DATE -	REVISD -

**STATE OF ILLINOIS  
 DEPARTMENT OF TRANSPORTATION**

**IL ROUTE 53  
 CROSS SECTIONS**

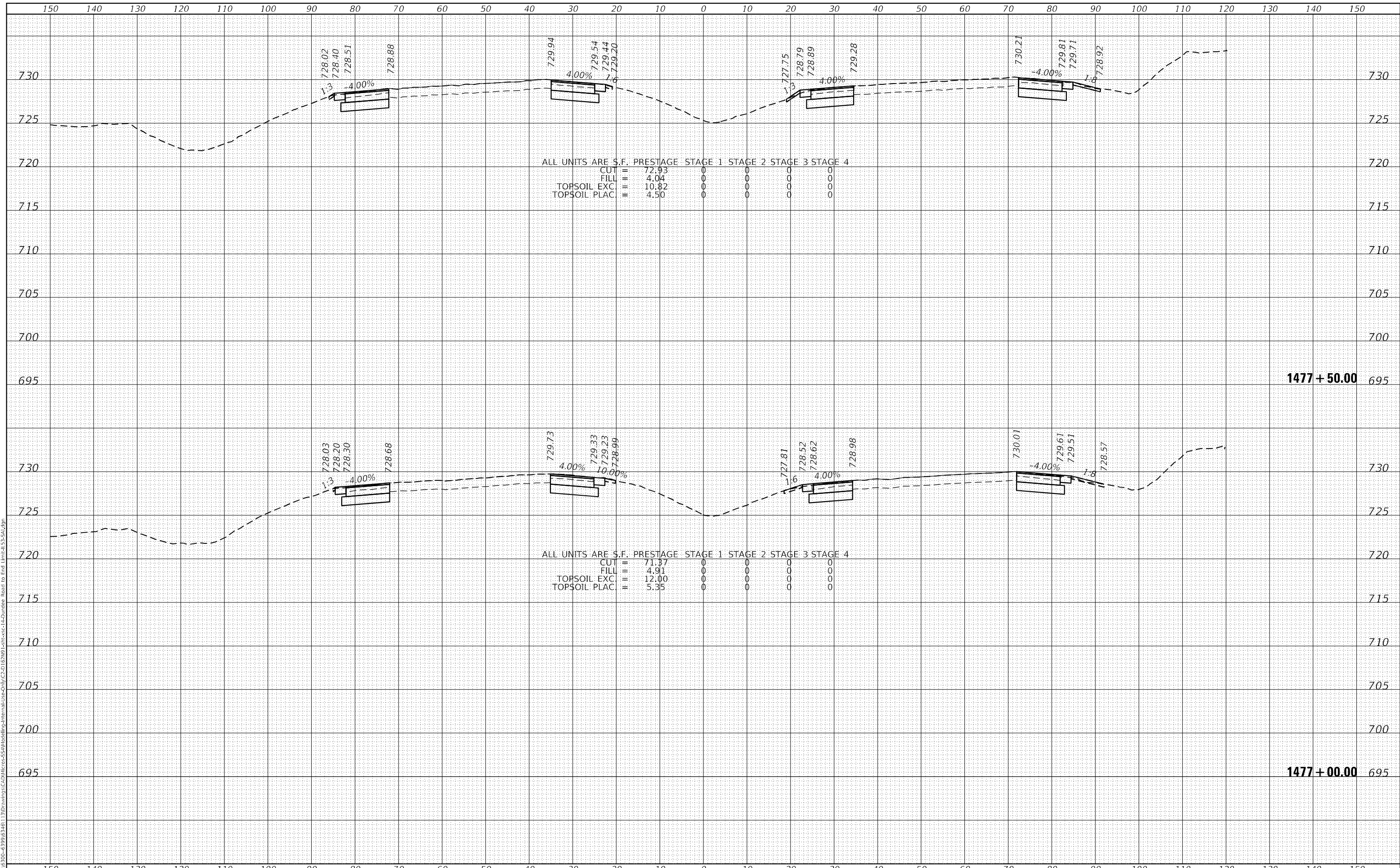
SCALE: 10-H 5-V SHEET 245 OF 286 SHEETS STA. 1476+00.00 TO STA. 1476+50.00

F.A.P. RTE.	SECTION	COUNTY	TOTAL SHEETS	SHEET NO.
342	2018-100-BR	COOK	1351	1278
			CONTRACT NO. 62N91	
ILLINOIS FED. AID PROJECT				

DATE	
BY	
FINAL SURVEY	SURVEYED
NOTE BOOK	PLOTTED
NO.	TEMPLATE
	AREAS CHECKED

DATE	
BY	
ORIGINAL SURVEY	SURVEYED
NOTE BOOK	PLOTTED
NO.	TEMPLATE
	AREAS CHECKED

MODEL: D:\mfr\h...  
 FILE NAME: S:\01\6300-6399\6346\_1\3\Drawings\CAD\Drawings\Internal\Pre-Dm\162\WP1-162-1-1-Dm.dwg Road to End Unit-L53-S4.dwg



ALL UNITS ARE S.F. PRESTAGE STAGE 1 STAGE 2 STAGE 3 STAGE 4

CUT	72.93	0	0	0	0
FILL	4.04	0	0	0	0
TOPSOIL EXC.	10.82	0	0	0	0
TOPSOIL PLAC.	4.50	0	0	0	0

ALL UNITS ARE S.F. PRESTAGE STAGE 1 STAGE 2 STAGE 3 STAGE 4

CUT	71.37	0	0	0	0
FILL	4.91	0	0	0	0
TOPSOIL EXC.	12.00	0	0	0	0
TOPSOIL PLAC.	5.35	0	0	0	0



USER NAME = StevenB	DESIGNED -	REVISD -
	DRAWN -	REVISD -
PLOT SCALE = 20,0000 * / in.	CHECKED -	REVISD -
PLOT DATE = 12/13/2024	DATE -	REVISD -

**STATE OF ILLINOIS  
DEPARTMENT OF TRANSPORTATION**

**IL ROUTE 53  
CROSS SECTIONS**

SCALE: 10-H 5-V SHEET 246 OF 286 SHEETS STA. 1477+00.00 TO STA. 1477+50.00

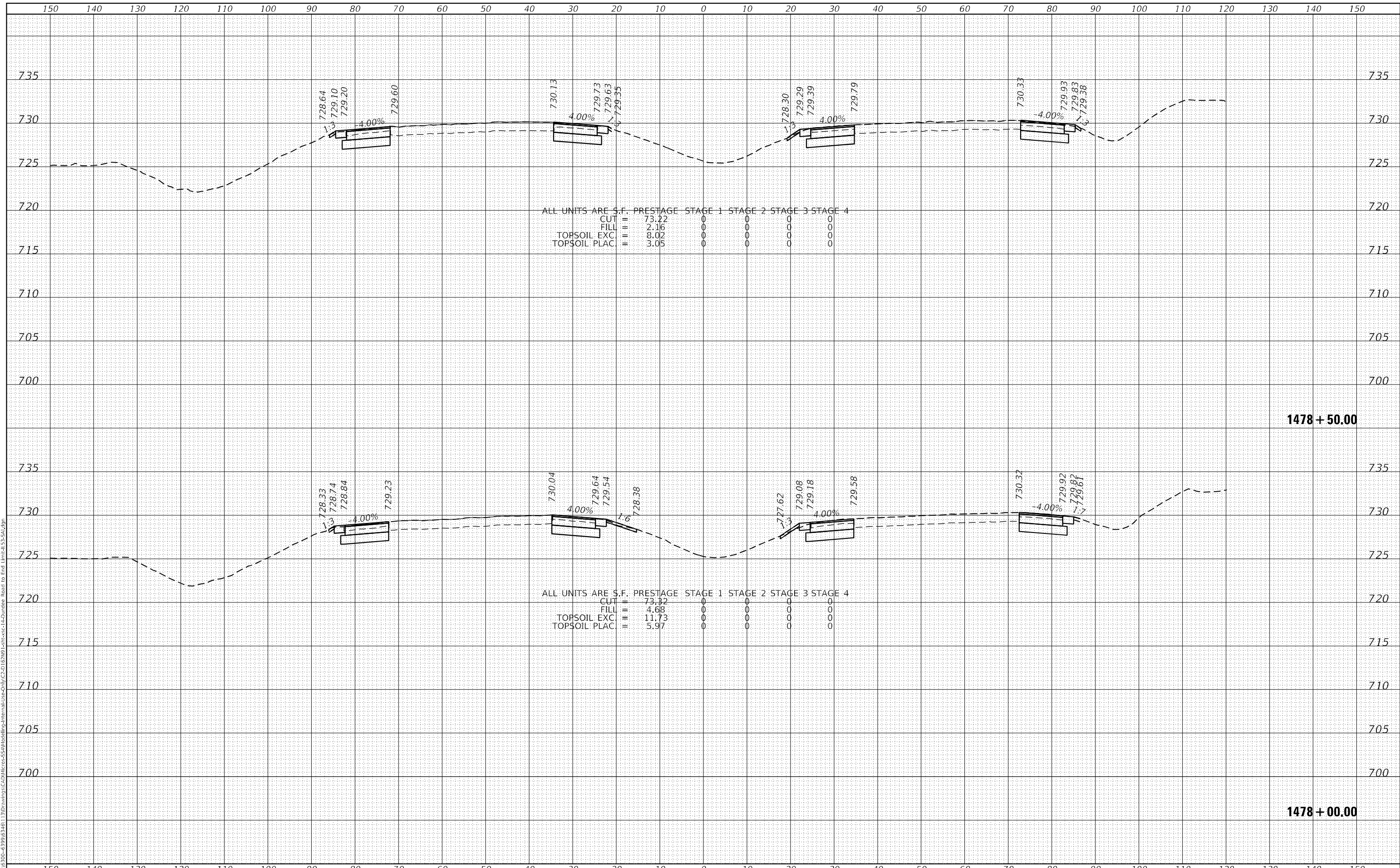
F.A.P. RTE. 342	SECTION 2018-100-BR	COUNTY COOK	TOTAL SHEETS 1351	SHEET NO. 1279
			CONTRACT NO. 62N91	
ILLINOIS FED. AID PROJECT				



DATE	
BY	
FINAL SURVEY	SURVEYED
NOTE BOOK	PLOTTED
NO.	TEMPLATE
	AREAS CHECKED

DATE	
BY	
ORIGINAL SURVEY	SURVEYED
NOTE BOOK	PLOTTED
NO.	TEMPLATE
	AREAS CHECKED

MODEL: Defn.rvt  
 FILE NAME: S:\01\6300-6399\6346\_1\3\Drawings\CAD\Drawings\Internal\Use-Only\CAD\162\XREF-1.rvt-162.rvt-162.dwg Road to End Unit-162-5.dwg



**SA**  
 1170 SOUTH HOUBOLT ROAD  
 JOLIET, ILLINOIS 60431  
 (815) 744-4200  
 ASSOCIATES

USER NAME = StevenB	DESIGNED -	REVISD -
	DRAWN -	REVISD -
PLOT SCALE = 20,0000' / in.	CHECKED -	REVISD -
PLOT DATE = 12/13/2024	DATE -	REVISD -

**STATE OF ILLINOIS  
 DEPARTMENT OF TRANSPORTATION**

**IL ROUTE 53  
 CROSS SECTIONS**

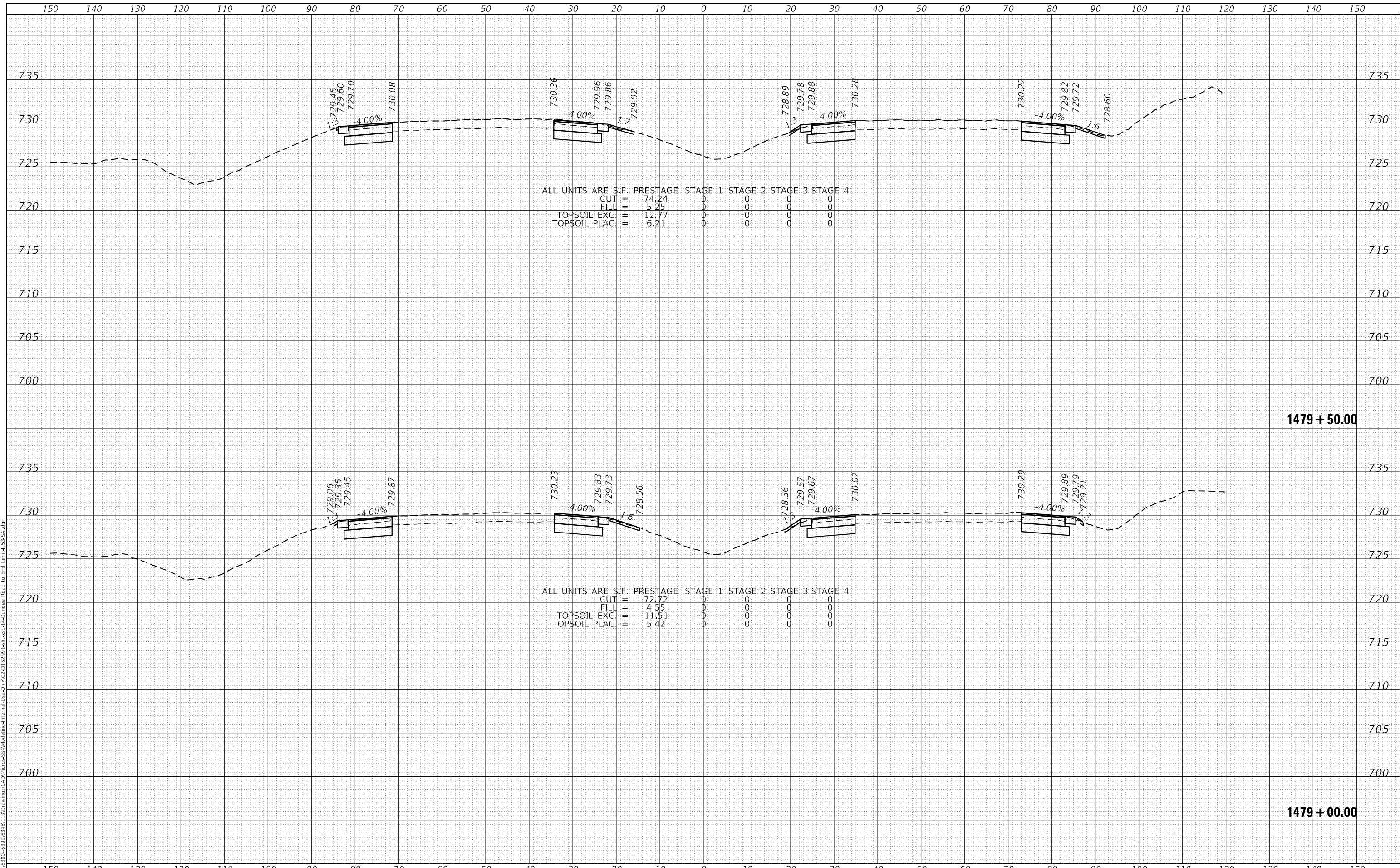
SCALE: 10-H 5-V SHEET 247 OF 286 SHEETS STA. 1478+00.00 TO STA. 1478+50.00

F.A.P. RTE.	SECTION	COUNTY	TOTAL SHEETS	SHEET NO.
342	2018-100-BR	COOK	1351	1280
			CONTRACT NO. 62N91	
ILLINOIS			FED. AID PROJECT	

DATE	
BY	
FINAL SURVEY	SURVEYED
NOTE BOOK	PLOTTED
NO.	TEMPLATE
	AREAS CHECKED

DATE	
BY	
ORIGINAL SURVEY	SURVEYED
NOTE BOOK	PLOTTED
NO.	TEMPLATE
	AREAS CHECKED

MODEL: Defn.dwg  
 FILE NAME: S:\01\6300-6399\6346\_1\3\Drawings\CAD\Drawings\Internal\Use-Only\CAD\162\WP1-16161-162.dwg Road to End Limit-LS-S&L.dgn



1170 SOUTH HOUBOLT ROAD  
 JOLIET, ILLINOIS 60431  
 (815) 744-4200

USER NAME = StevenB	DESIGNED -	REVISED -
	DRAWN -	REVISED -
PLOT SCALE = 20,0000' / in.	CHECKED -	REVISED -
PLOT DATE = 12/13/2024	DATE -	REVISED -

**STATE OF ILLINOIS  
 DEPARTMENT OF TRANSPORTATION**

**IL ROUTE 53  
 CROSS SECTIONS**

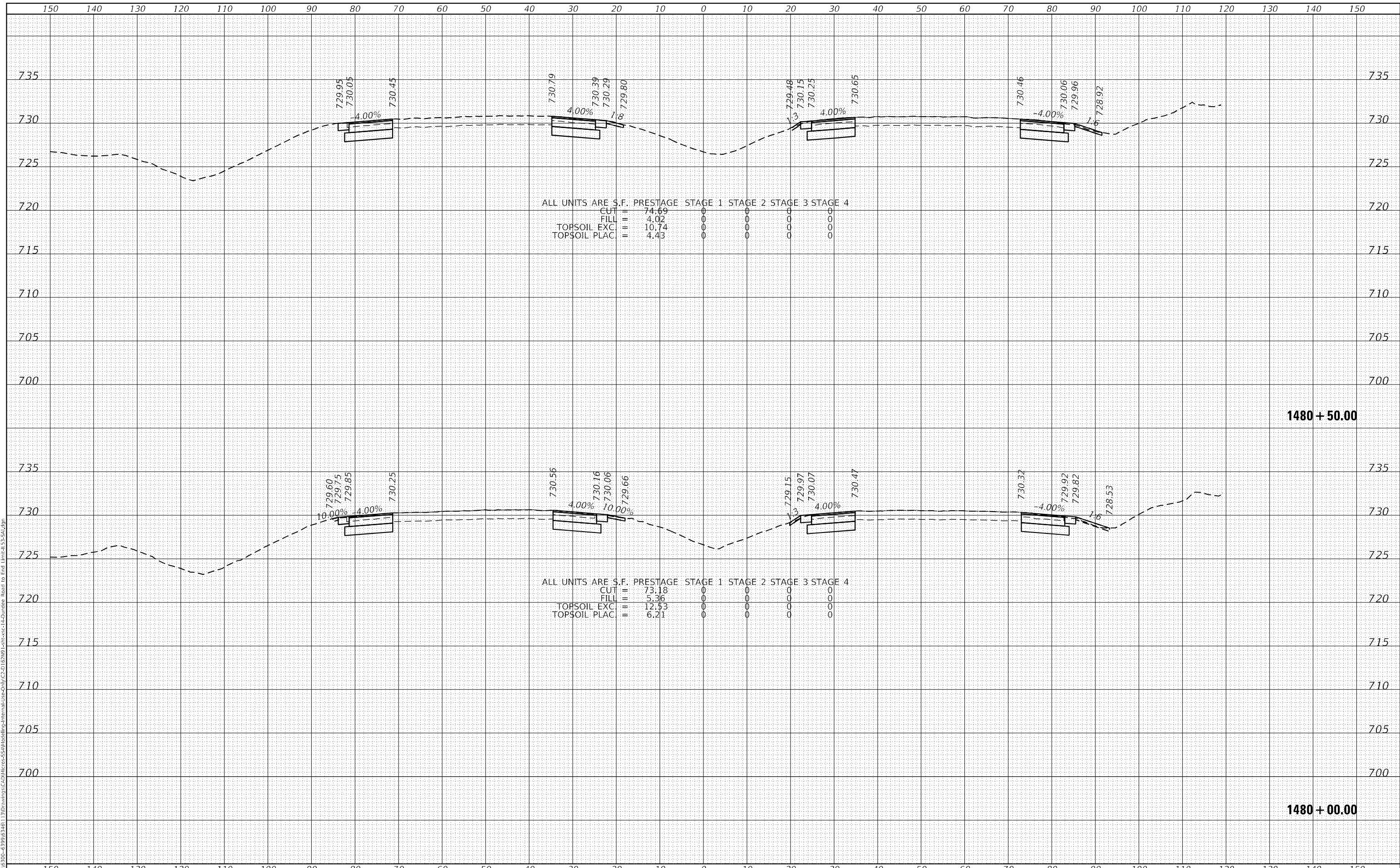
SCALE: 10-H 5-V SHEET 248 OF 286 SHEETS STA. 1479+00.00 TO STA. 1479+50.00

F.A.P. RTE. 342	SECTION 2018-100-BR	COUNTY COOK	TOTAL SHEETS 1351	SHEET NO. 1281
			CONTRACT NO. 62N91	
ILLINOIS			FED. AID PROJECT	

DATE	
BY	
FINAL SURVEY	SURVEYED
NOTE BOOK	PLOTTED
NO.	TEMPLATE
	AREAS CHECKED

DATE	
BY	
ORIGINAL SURVEY	SURVEYED
NOTE BOOK	PLOTTED
NO.	TEMPLATE
	AREAS CHECKED

MODEL: D:\mfr\...  
 FILE NAME: S:\01\6300-6399\6346\_1\3\Drawings\CAD\Drawings\Internal\Pre-Dwg\CAD\162\WP1-162.dwg - 162.dwg - Road to End Limit-LS-S&L.dwg



**STRAND ASSOCIATES**  
 1170 SOUTH HOUBOLT ROAD  
 JOLIET, ILLINOIS 60431  
 (815) 744-4200

USER NAME = StevenB	DESIGNED -	REVISED -
	DRAWN -	REVISED -
PLOT SCALE = 20,0000' / in.	CHECKED -	REVISED -
PLOT DATE = 12/13/2024	DATE -	REVISED -

**STATE OF ILLINOIS  
 DEPARTMENT OF TRANSPORTATION**

**IL ROUTE 53  
 CROSS SECTIONS**

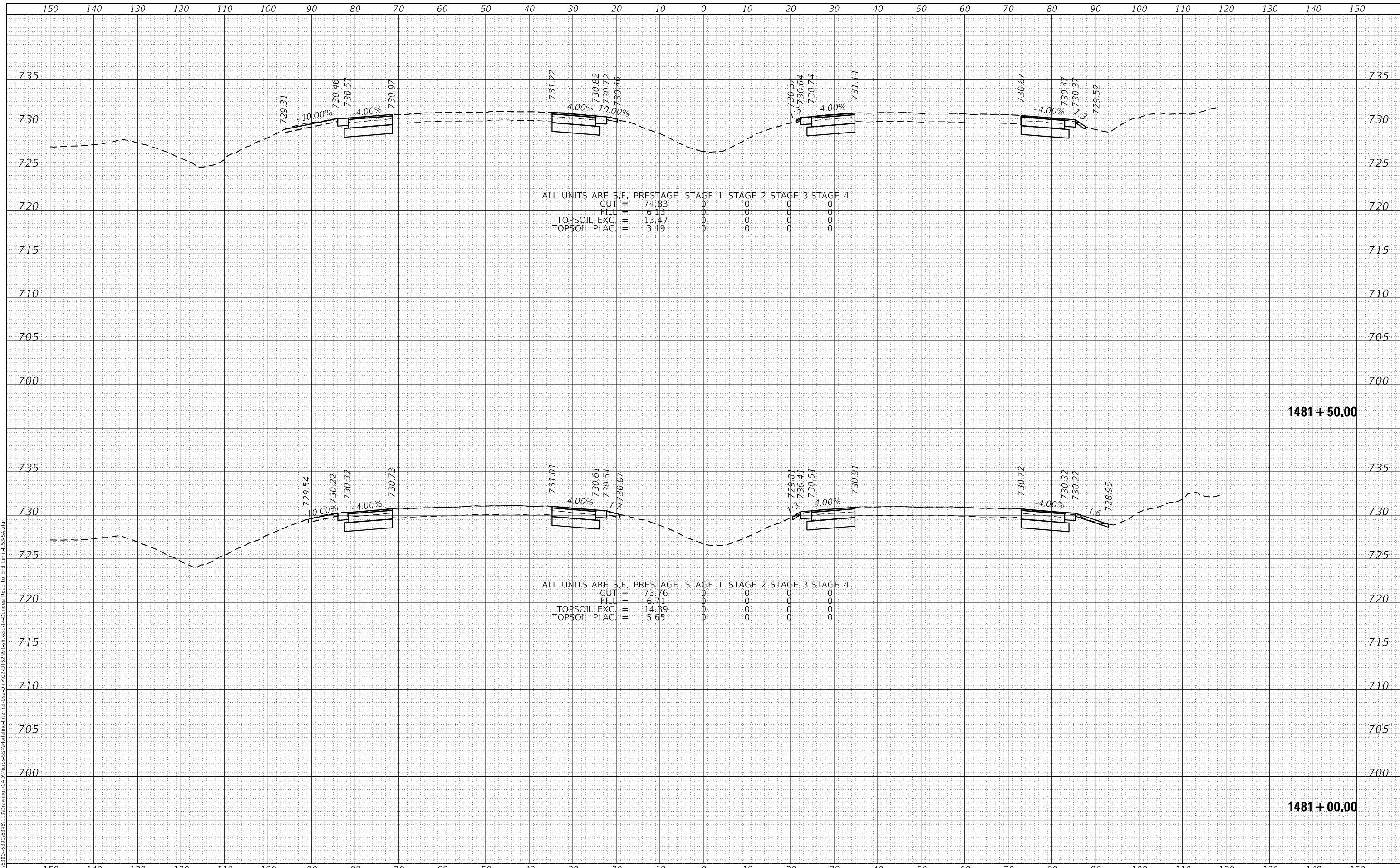
SCALE: 10-H 5-V SHEET 249 OF 286 SHEETS STA. 1480+00.00 TO STA. 1480+50.00

F.A.P. RTE. 342	SECTION 2018-100-BR	COUNTY COOK	TOTAL SHEETS 1351	SHEET NO. 1282
			CONTRACT NO. 62N91	
		ILLINOIS FED. AID PROJECT		

DATE	
BY	
FINAL SURVEY	SURVEYED
NOTE BOOK	PLOTTED
NO.	TEMPLATE
	AREAS CHECKED

DATE	
BY	
ORIGINAL SURVEY	SURVEYED
NOTE BOOK	PLOTTED
NO.	TEMPLATE
	AREAS CHECKED

MODEL: D:\mfr\...  
 FILE NAME: S:\01\6300-6399\6346\_1\3\Drawings\CAD\Drawings\Internal\Use-Only\CAD\162\XRF\_Lat-Exc-14-Dundee\_Road to End Limit-LS-Sal.jpg



ALL UNITS ARE S.F. PRESTAGE STAGE 1 STAGE 2 STAGE 3 STAGE 4

CUT	=	74.83	0	0	0	0
FILL	=	6.13	0	0	0	0
TOPSOIL EXC	=	13.47	0	0	0	0
TOPSOIL PLAC	=	3.19	0	0	0	0

ALL UNITS ARE S.F. PRESTAGE STAGE 1 STAGE 2 STAGE 3 STAGE 4

CUT	=	73.76	0	0	0	0
FILL	=	6.71	0	0	0	0
TOPSOIL EXC	=	14.39	0	0	0	0
TOPSOIL PLAC	=	5.65	0	0	0	0

**SA**  
 1170 SOUTH HOUBOLT ROAD  
 JOLIET, ILLINOIS 60431  
 (815) 744-4200  
 ASSOCIATES

USER NAME = StevenB  
 DESIGNED -  
 DRAWN -  
 PLOT SCALE = 20,0000 \* / in.  
 PLOT DATE = 12/13/2024

DESIGNED -  
 DRAWN -  
 CHECKED -  
 DATE -

REVISED -  
 REVISED -  
 REVISED -  
 REVISED -

**STATE OF ILLINOIS  
 DEPARTMENT OF TRANSPORTATION**

**IL ROUTE 53  
 CROSS SECTIONS**  
 SCALE: 10-H 5-V SHEET 250 OF 286 SHEETS STA. 1481+00.00 TO STA. 1481+50.00

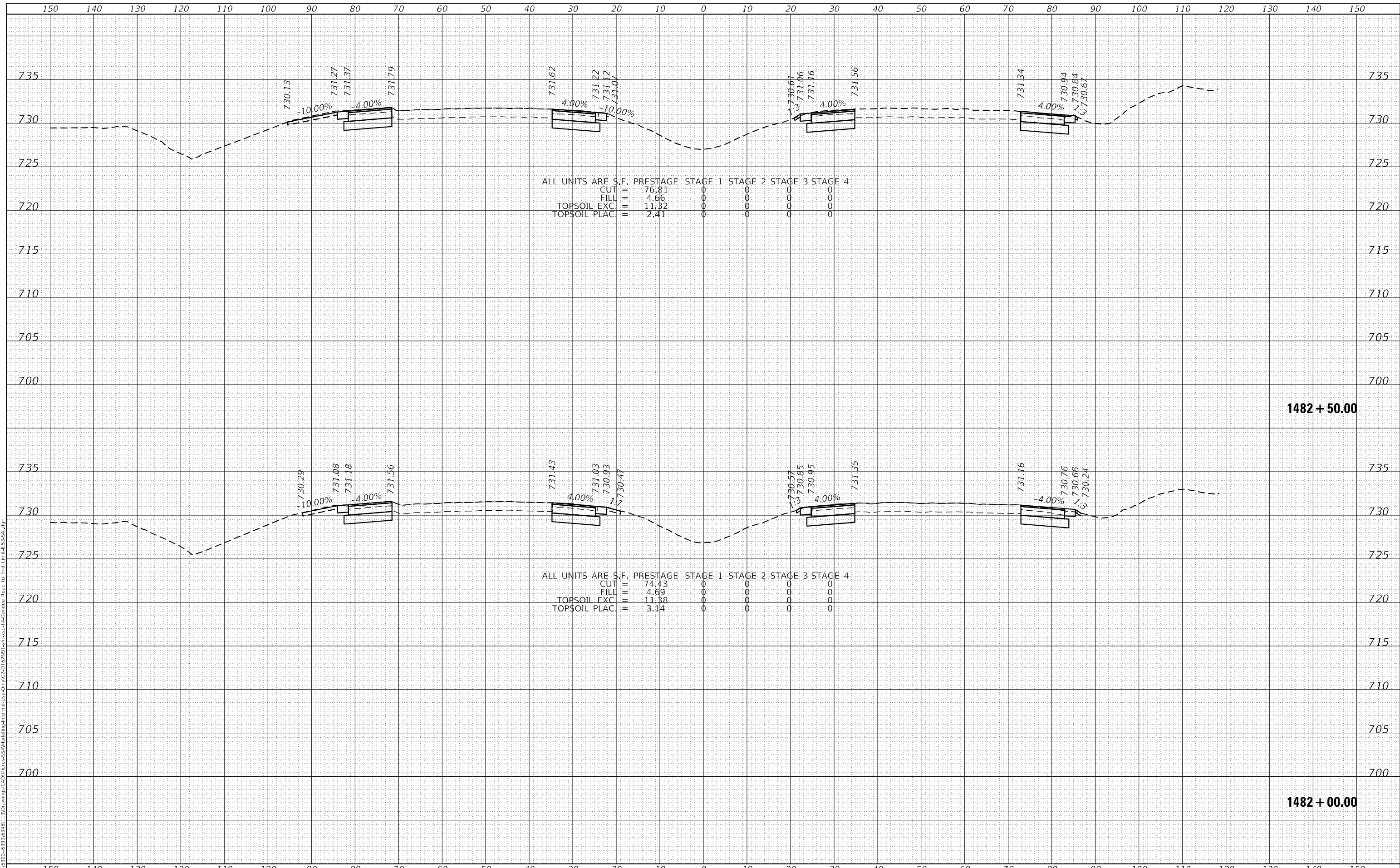
F.A.P. RTE.	SECTION	COUNTY	TOTAL SHEETS	SHEET NO.
342	2018-100-BR	COOK	1351	1283
			CONTRACT NO. 62N91	
			ILLINOIS FED. AID PROJECT	



DATE	
BY	
FINAL SURVEY	SURVEYED
NOTE BOOK	PLOTTED
NO.	TEMPLATE
	AREAS CHECKED

DATE	
BY	
ORIGINAL SURVEY	SURVEYED
NOTE BOOK	PLOTTED
NO.	TEMPLATE
	AREAS CHECKED

MODEL: D:\mfrh  
 FILE NAME: S:\01\6300-6399\6346\_1\3\Drawings\CAD\Drawings\Internal\Use-Only\CAD\162\WP1-1611-1612-1613-1614-1615-1616-1617-1618-1619-1620-1621-1622-1623-1624-1625-1626-1627-1628-1629-1630-1631-1632-1633-1634-1635-1636-1637-1638-1639-1640-1641-1642-1643-1644-1645-1646-1647-1648-1649-1650-1651-1652-1653-1654-1655-1656-1657-1658-1659-1660-1661-1662-1663-1664-1665-1666-1667-1668-1669-1670-1671-1672-1673-1674-1675-1676-1677-1678-1679-1680-1681-1682-1683-1684-1685-1686-1687-1688-1689-1690-1691-1692-1693-1694-1695-1696-1697-1698-1699-1700-1701-1702-1703-1704-1705-1706-1707-1708-1709-1710-1711-1712-1713-1714-1715-1716-1717-1718-1719-1720-1721-1722-1723-1724-1725-1726-1727-1728-1729-1730-1731-1732-1733-1734-1735-1736-1737-1738-1739-1740-1741-1742-1743-1744-1745-1746-1747-1748-1749-1750-1751-1752-1753-1754-1755-1756-1757-1758-1759-1760-1761-1762-1763-1764-1765-1766-1767-1768-1769-1770-1771-1772-1773-1774-1775-1776-1777-1778-1779-1780-1781-1782-1783-1784-1785-1786-1787-1788-1789-1790-1791-1792-1793-1794-1795-1796-1797-1798-1799-1800-1801-1802-1803-1804-1805-1806-1807-1808-1809-1810-1811-1812-1813-1814-1815-1816-1817-1818-1819-1820-1821-1822-1823-1824-1825-1826-1827-1828-1829-1830-1831-1832-1833-1834-1835-1836-1837-1838-1839-1840-1841-1842-1843-1844-1845-1846-1847-1848-1849-1850-1851-1852-1853-1854-1855-1856-1857-1858-1859-1860-1861-1862-1863-1864-1865-1866-1867-1868-1869-1870-1871-1872-1873-1874-1875-1876-1877-1878-1879-1880-1881-1882-1883-1884-1885-1886-1887-1888-1889-1890-1891-1892-1893-1894-1895-1896-1897-1898-1899-1900-1901-1902-1903-1904-1905-1906-1907-1908-1909-1910-1911-1912-1913-1914-1915-1916-1917-1918-1919-1920-1921-1922-1923-1924-1925-1926-1927-1928-1929-1930-1931-1932-1933-1934-1935-1936-1937-1938-1939-1940-1941-1942-1943-1944-1945-1946-1947-1948-1949-1950-1951-1952-1953-1954-1955-1956-1957-1958-1959-1960-1961-1962-1963-1964-1965-1966-1967-1968-1969-1970-1971-1972-1973-1974-1975-1976-1977-1978-1979-1980-1981-1982-1983-1984-1985-1986-1987-1988-1989-1990-1991-1992-1993-1994-1995-1996-1997-1998-1999-2000-2001-2002-2003-2004-2005-2006-2007-2008-2009-2010-2011-2012-2013-2014-2015-2016-2017-2018-2019-2020-2021-2022-2023-2024



1170 SOUTH HOUBOLT ROAD  
 JOLIET, ILLINOIS 60431  
 (815) 744-4200  
**STRAND ASSOCIATES**

USER NAME = StevenB	DESIGNED -	REVISD -
	DRAWN -	REVISD -
PLOT SCALE = 20,0000' / in.	CHECKED -	REVISD -
PLOT DATE = 12/13/2024	DATE -	REVISD -

**STATE OF ILLINOIS  
 DEPARTMENT OF TRANSPORTATION**

**IL ROUTE 53  
 CROSS SECTIONS**

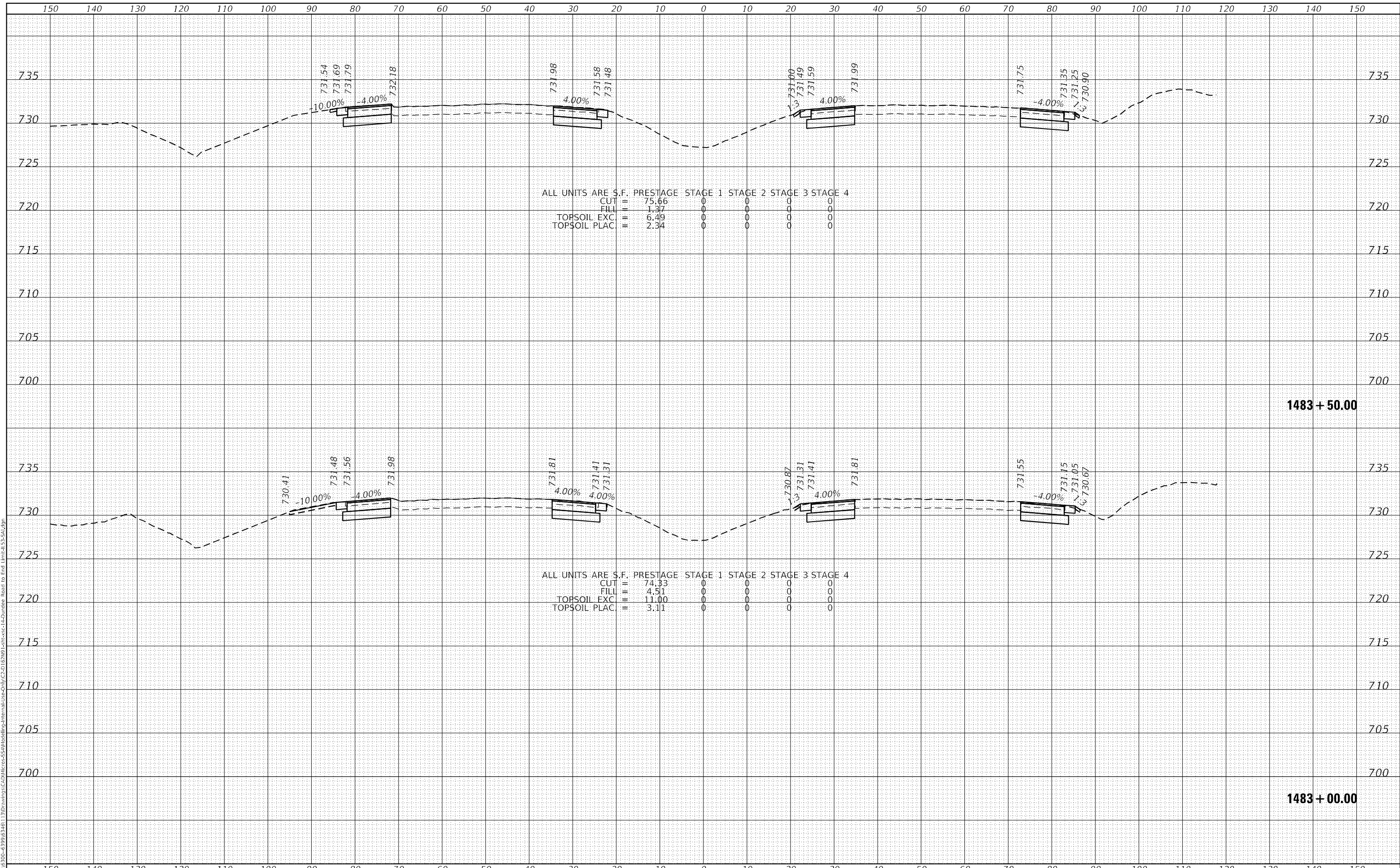
SCALE: 10-H 5-V SHEET 251 OF 286 SHEETS STA. 1482+00.00 TO STA. 1482+50.00

F.A.P. RTE. 342	SECTION 2018-100-BR	COUNTY COOK	TOTAL SHEETS 1351	SHEET NO. 1284
			CONTRACT NO. 62N91	
ILLINOIS FED. AID PROJECT				

DATE	
BY	
FINAL SURVEY	SURVEYED
NOTE BOOK	PLOTTED
NO.	TEMPLATE
	AREAS CHECKED

DATE	
BY	
ORIGINAL SURVEY	SURVEYED
NOTE BOOK	PLOTTED
NO.	TEMPLATE
	AREAS CHECKED

MODEL: Defn.rvt  
 FILE NAME: S:\01\6300-6399\6346\_1\3\Drawings\CAD\Drawings\Internal\Use-Only\CAD\162\WP1-16161-162\162.dwg Road to End Limit-153-54.dgn



**SA**  
 1170 SOUTH HOUBOLT ROAD  
 JOLIET, ILLINOIS 60431  
 (815) 744-4200  
 ASSOCIATES

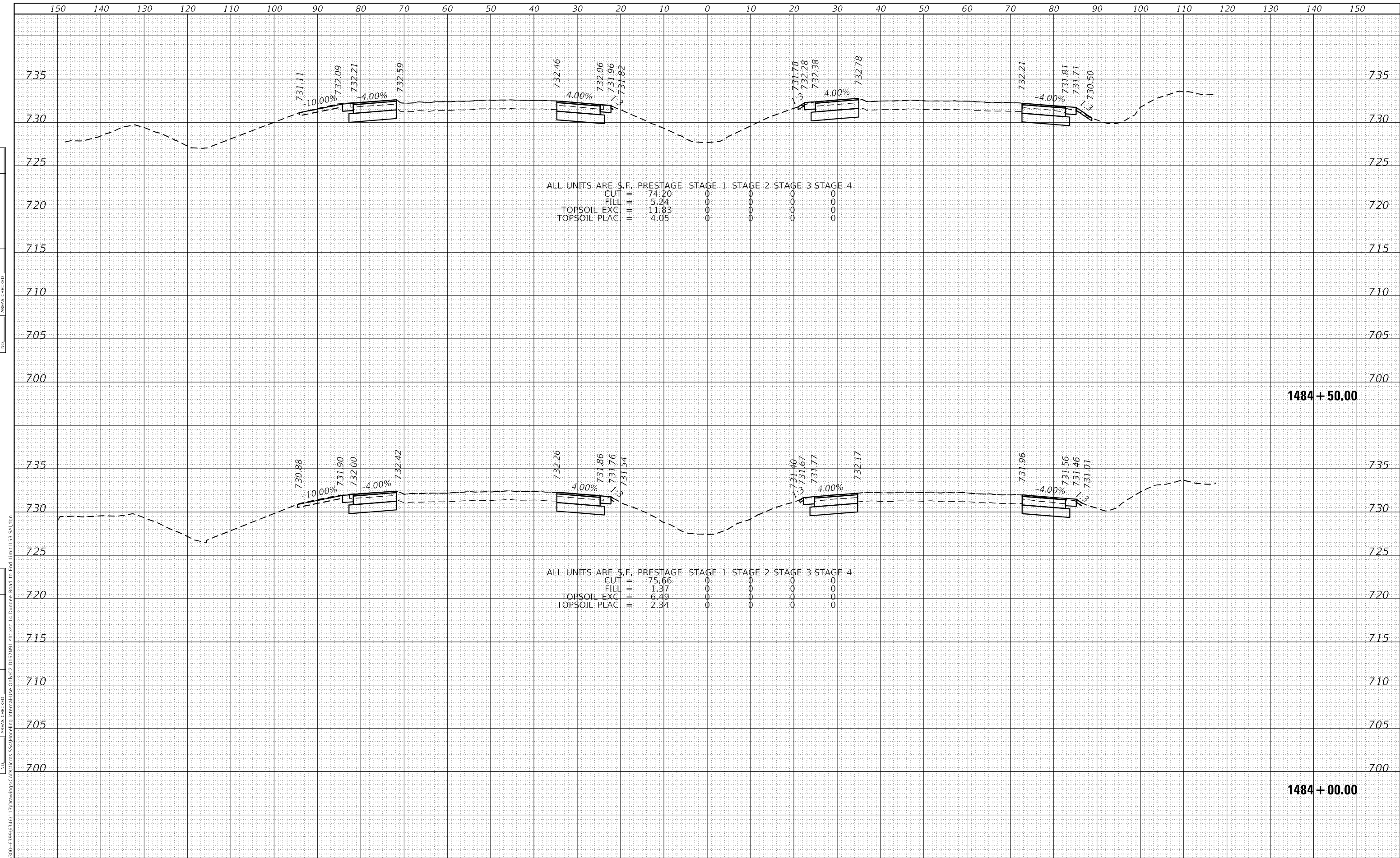
USER NAME = StevenB	DESIGNED -	REVISD -
	DRAWN -	REVISD -
PLOT SCALE = 20,0000 * / in.	CHECKED -	REVISD -
PLOT DATE = 12/13/2024	DATE -	REVISD -

**STATE OF ILLINOIS  
 DEPARTMENT OF TRANSPORTATION**

**IL ROUTE 53  
 CROSS SECTIONS**

SCALE: 10-H 5-V SHEET 252 OF 286 SHEETS STA. 1483+00.00 TO STA. 1483+50.00

F.A.P. RTE.	SECTION	COUNTY	TOTAL SHEETS	SHEET NO.
342	2018-100-BR	COOK	1351	1285
			CONTRACT NO. 62N91	
ILLINOIS FED. AID PROJECT				



DATE	BY

DATE	BY

MODEL: Definit  
 FILE NAME: S:\01\6300-6309\6346\_1\3\Drawings\Civil\InternalUseOnly\C2-D1820R1-Sub-cv-1-Dundee\_Road to End of I-55-S&D.dgn



USER NAME	= StevenB
DESIGNED	-
DRAWN	-
PLLOT SCALE	= 20,0000 * / in.
PLLOT DATE	= 12/13/2024

DESIGNED	-	REVISD	-
DRAWN	-	REVISD	-
CHECKED	-	REVISD	-
DATE	-	REVISD	-

**STATE OF ILLINOIS  
 DEPARTMENT OF TRANSPORTATION**

**IL ROUTE 53  
 CROSS SECTIONS**

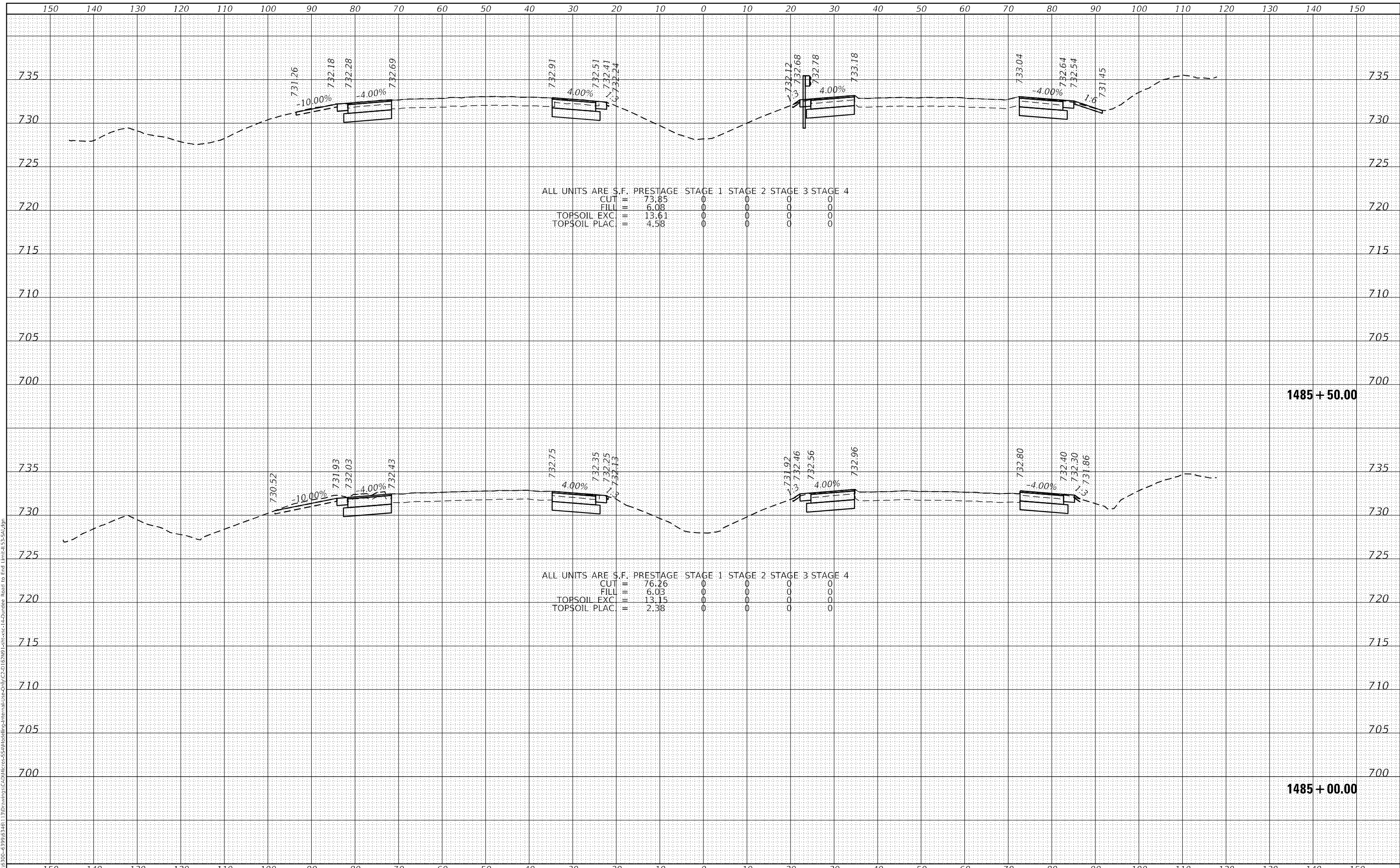
SCALE: 10-H 5-V SHEET 253 OF 286 SHEETS STA. 1484+00.00 TO STA. 1484+50.00

F.A.P. RTE.	SECTION	COUNTY	TOTAL SHEETS	SHEET NO.
342	2018-100-BR	COOK	1351	1286
				CONTRACT NO. 62N91
		ILLINOIS FED. AID PROJECT		

DATE	
BY	
FINAL SURVEY	SURVEYED
NOTE BOOK	PLOTTED
NO.	TEMPLATE
	AREAS CHECKED

DATE	
BY	
ORIGINAL SURVEY	SURVEYED
NOTE BOOK	PLOTTED
NO.	TEMPLATE
	AREAS CHECKED

MODEL: Defn.rvt  
 FILE NAME: S:\01\6300-6399\6346\_1\3\Drawings\CAD\Internal\Pre-Dwg\CAD\162\WP1-162-1-1-Dundee\_Road to End Limit-162-54.dgn



1170 SOUTH HOUBOLT ROAD  
 JOLIET, ILLINOIS 60431  
 (815) 744-4200  
**STRAND ASSOCIATES**

USER NAME = StevenB	DESIGNED -	REVISD -
	DRAWN -	REVISD -
PLOT SCALE = 20,0000 * / in.	CHECKED -	REVISD -
PLOT DATE = 12/13/2024	DATE -	REVISD -

**STATE OF ILLINOIS  
 DEPARTMENT OF TRANSPORTATION**

**IL ROUTE 53  
 CROSS SECTIONS**

SCALE: 10-H 5-V SHEET 254 OF 286 SHEETS STA. 1485+00.00 TO STA. 1485+50.00

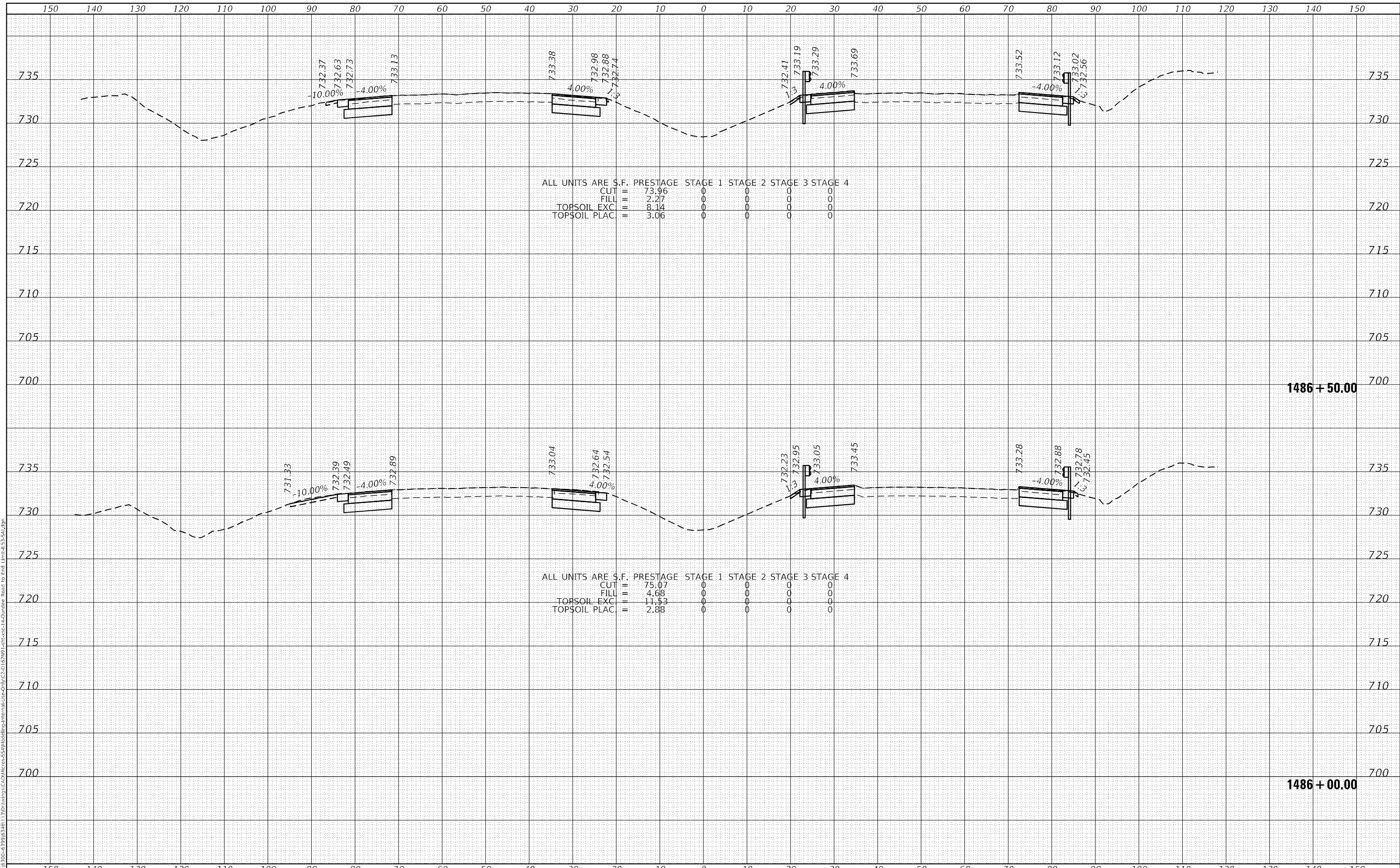
F.A.P. RTE.	SECTION	COUNTY	TOTAL SHEETS	SHEET NO.
342	2018-100-BR	COOK	1351	1287
			CONTRACT NO. 62N91	
ILLINOIS FED. AID PROJECT				



DATE	
BY	
FINAL SURVEY	SURVEYED
NOTE BOOK	PLOTTED
NO.	TEMPLATE
	AREAS CHECKED

DATE	
BY	
ORIGINAL SURVEY	SURVEYED
NOTE BOOK	PLOTTED
NO.	TEMPLATE
	AREAS CHECKED

MODEL: Defn.rvt  
FILE NAME: S:\01\6300-6399\6346\_1\3\Drawings\CAD\Drawings\Internal\Pre-Dwg\CAD\162\WP1-1616-162\162.dwg  
Road to End Limit: L53-Salgin



ALL UNITS ARE S.F.

PRESTAGE	CUT	73.96	0	0	0	0
STAGE 1	FILL	2.27	0	0	0	0
STAGE 2	TOPSOIL EXC	8.14	0	0	0	0
STAGE 3	TOPSOIL PLAC	3.06	0	0	0	0
STAGE 4						

ALL UNITS ARE S.F.

PRESTAGE	CUT	75.07	0	0	0	0
STAGE 1	FILL	4.68	0	0	0	0
STAGE 2	TOPSOIL EXC	11.53	0	0	0	0
STAGE 3	TOPSOIL PLAC	2.88	0	0	0	0
STAGE 4						

**SA**  
1170 SOUTH HOUBOLT ROAD  
JOLIET, ILLINOIS 60431  
(815) 744-4200  
ASSOCIATES"

USER NAME = StevenB	DESIGNED -	REVISD -
	DRAWN -	REVISD -
PLOT SCALE = 20,0000 * / in.	CHECKED -	REVISD -
PLOT DATE = 12/13/2024	DATE -	REVISD -

**STATE OF ILLINOIS**  
**DEPARTMENT OF TRANSPORTATION**

**IL ROUTE 53**  
**CROSS SECTIONS**

SCALE: 10-H 5-V SHEET 255 OF 286 SHEETS STA. 1486+00.00 TO STA. 1486+50.00

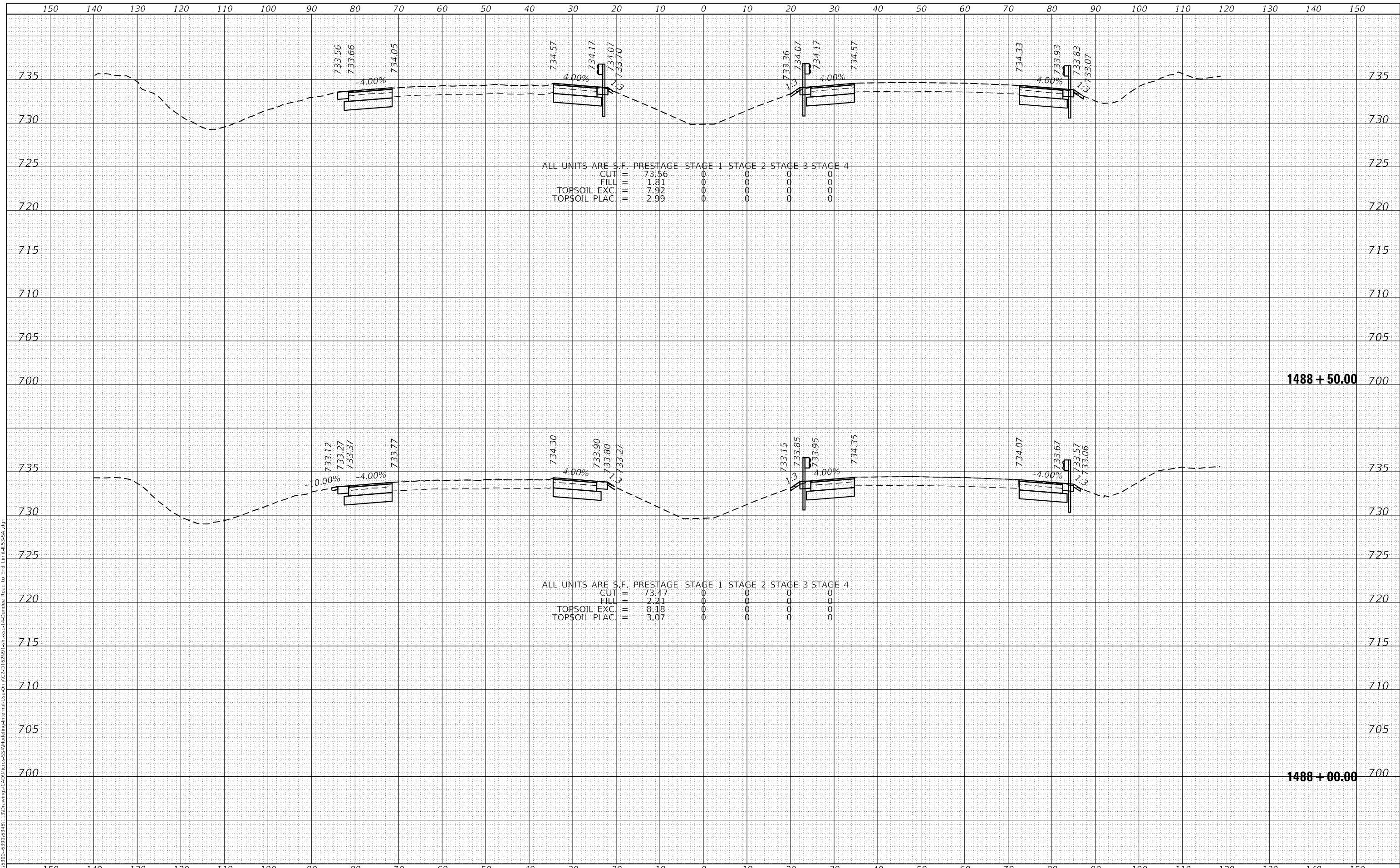
F.A.P. RTE. 342	SECTION 2018-100-BR	COUNTY COOK	TOTAL SHEETS 1351	SHEET NO. 1288
			CONTRACT NO. 62N91	
ILLINOIS FED. AID PROJECT				



DATE	
BY	
FINAL SURVEY	SURVEYED
NOTE BOOK	PLOTTED
NO.	TEMPLATE
	AREAS CHECKED

DATE	
BY	
ORIGINAL SURVEY	SURVEYED
NOTE BOOK	PLOTTED
NO.	TEMPLATE
	AREAS CHECKED

MODEL: Defn.dwg  
 FILE NAME: S:\01\6300-6399\6346\_1\3\Drawings\CAD\182\8\1-182\8\1-182.dwg  
 Road to End Limit: 1488+50.00



**SA**  
 1170 SOUTH HOUBOLT ROAD  
 JOLIET, ILLINOIS 60431  
 (815) 744-4200  
 ASSOCIATES

USER NAME = StevenB	DESIGNED -	REVISD -
	DRAWN -	REVISD -
PLOT SCALE = 20,0000 * / in.	CHECKED -	REVISD -
PLOT DATE = 12/13/2024	DATE -	REVISD -

**STATE OF ILLINOIS  
 DEPARTMENT OF TRANSPORTATION**

**IL ROUTE 53  
 CROSS SECTIONS**

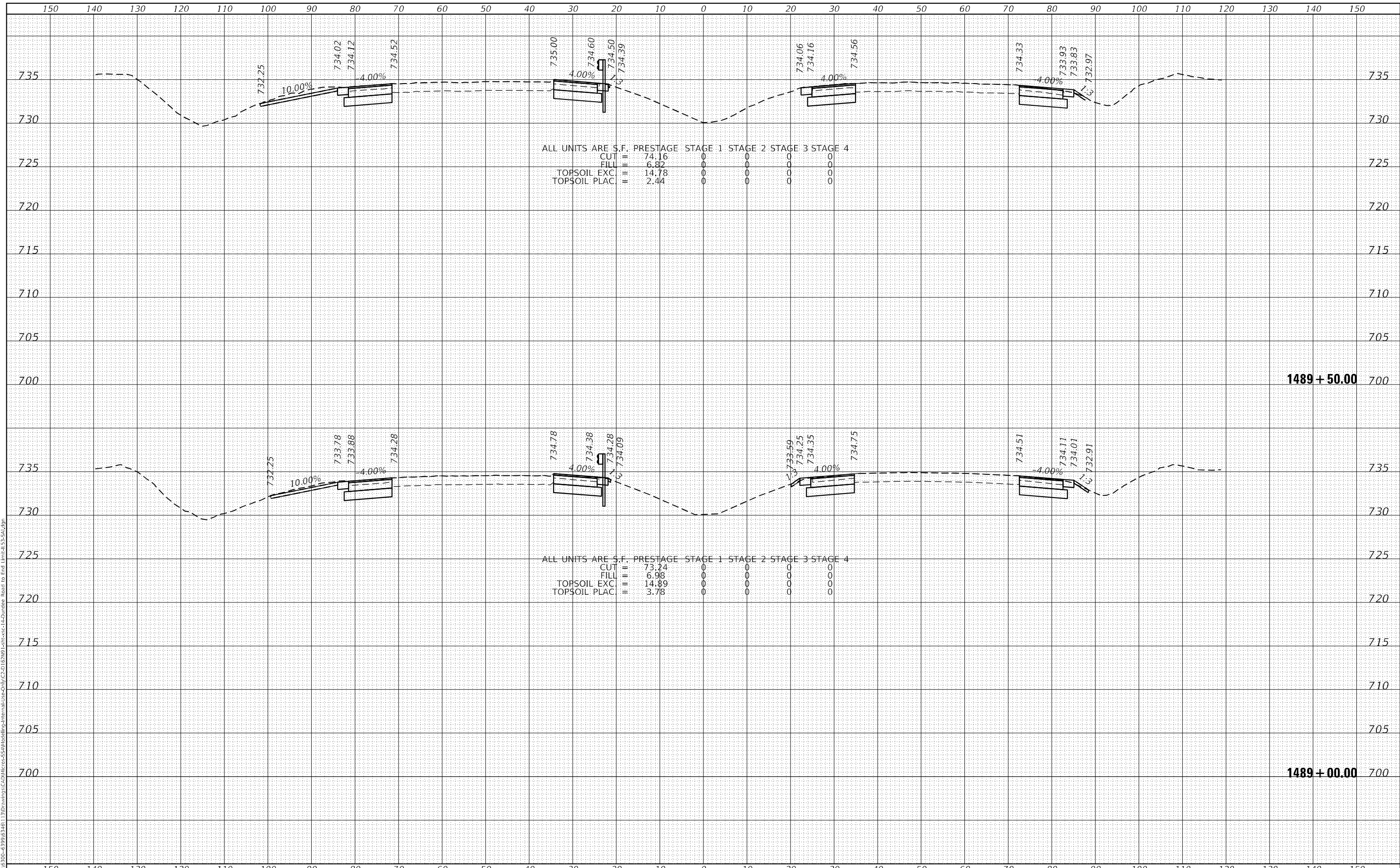
SCALE: 10-H 5-V SHEET 257 OF 286 SHEETS STA. 1488+00.00 TO STA. 1488+50.00

F.A.P. RTE.	SECTION	COUNTY	TOTAL SHEETS	SHEET NO.
342	2018-100-BR	COOK	1351	1290
			CONTRACT NO. 62N91	
			ILLINOIS FED. AID PROJECT	

DATE	
BY	
FINAL SURVEY	SURVEYED
NOTE BOOK	PLOTTED
NO.	TEMPLATE
	AREAS CHECKED

DATE	
BY	
ORIGINAL SURVEY	SURVEYED
NOTE BOOK	PLOTTED
NO.	TEMPLATE
	AREAS CHECKED

MODEL: D:\mfr\1130\Drawings\CAD\182\182.dwg  
 FILE NAME: S:\01\6300-6399\6346\_1130\Drawings\CAD\182\182.dwg  
 Internal Use Only / C:\D:\182\182.dwg  
 I:\c:\xct-1\2\undree Road to End Unit\453-S.dwg



**SA**  
 1170 SOUTH HOUBOLT ROAD  
 JOLIET, ILLINOIS 60431  
 (815) 744-4200  
 ASSOCIATES

USER NAME = StevenB	DESIGNED -	REVISD -
	DRAWN -	REVISD -
PLOT SCALE = 20,0000 * / in.	CHECKED -	REVISD -
PLOT DATE = 12/13/2024	DATE -	REVISD -

**STATE OF ILLINOIS  
 DEPARTMENT OF TRANSPORTATION**

**IL ROUTE 53  
 CROSS SECTIONS**

SCALE: 10-H 5-V SHEET 258 OF 286 SHEETS STA. 1489+00.00 TO STA. 1489+50.00

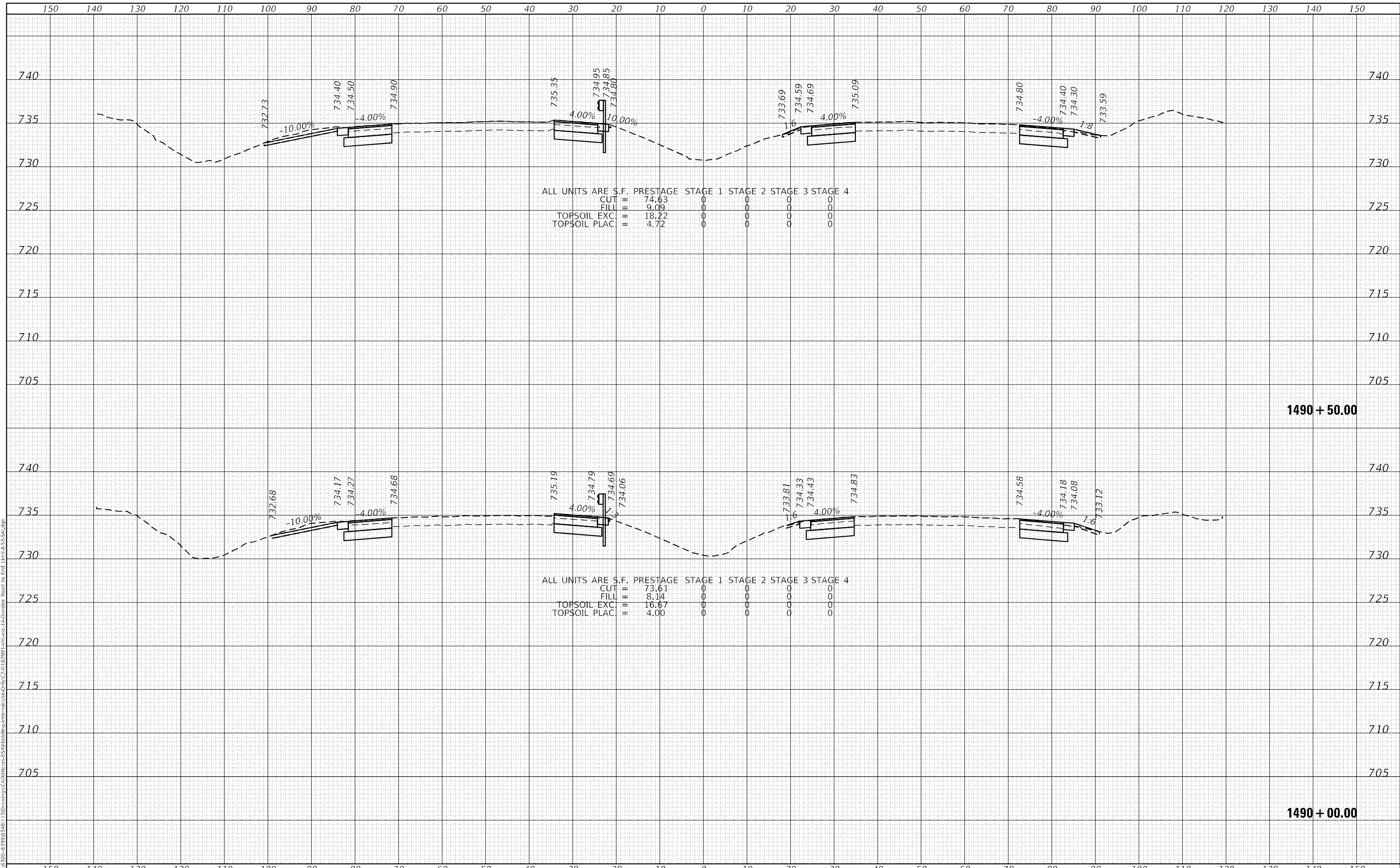
F.A.P. RTE.	SECTION	COUNTY	TOTAL SHEETS	SHEET NO.
342	2018-100-BR	COOK	1351	1291
			CONTRACT NO. 62N91	
			ILLINOIS FED. AID PROJECT	



DATE	
BY	
FINAL SURVEY	SURVEYED
NOTE BOOK	PLOTTED
NO.	TEMPLATE
	AREAS CHECKED

DATE	
BY	
ORIGINAL SURVEY	SURVEYED
NOTE BOOK	PLOTTED
NO.	TEMPLATE
	AREAS CHECKED

MODEL: D:\mfr\h  
FILE NAME: S:\01\6300-6399\6346\_1\3\Drawings\CD\Drawings\Internal\Pre-Draw\CD-D162\WP1-1bit-14-Dundee\_Road to End Limit-LS-Salgin



**STRAND ASSOCIATES**  
1170 SOUTH HOUBOLT ROAD  
JOLIET, ILLINOIS 60431  
(815) 744-4200

USER NAME = StevenB	DESIGNED -	REVISD -
	DRAWN -	REVISD -
PLOT SCALE = 20,0000' / in.	CHECKED -	REVISD -
PLOT DATE = 12/13/2024	DATE -	REVISD -

**STATE OF ILLINOIS  
DEPARTMENT OF TRANSPORTATION**

**IL ROUTE 53  
CROSS SECTIONS**

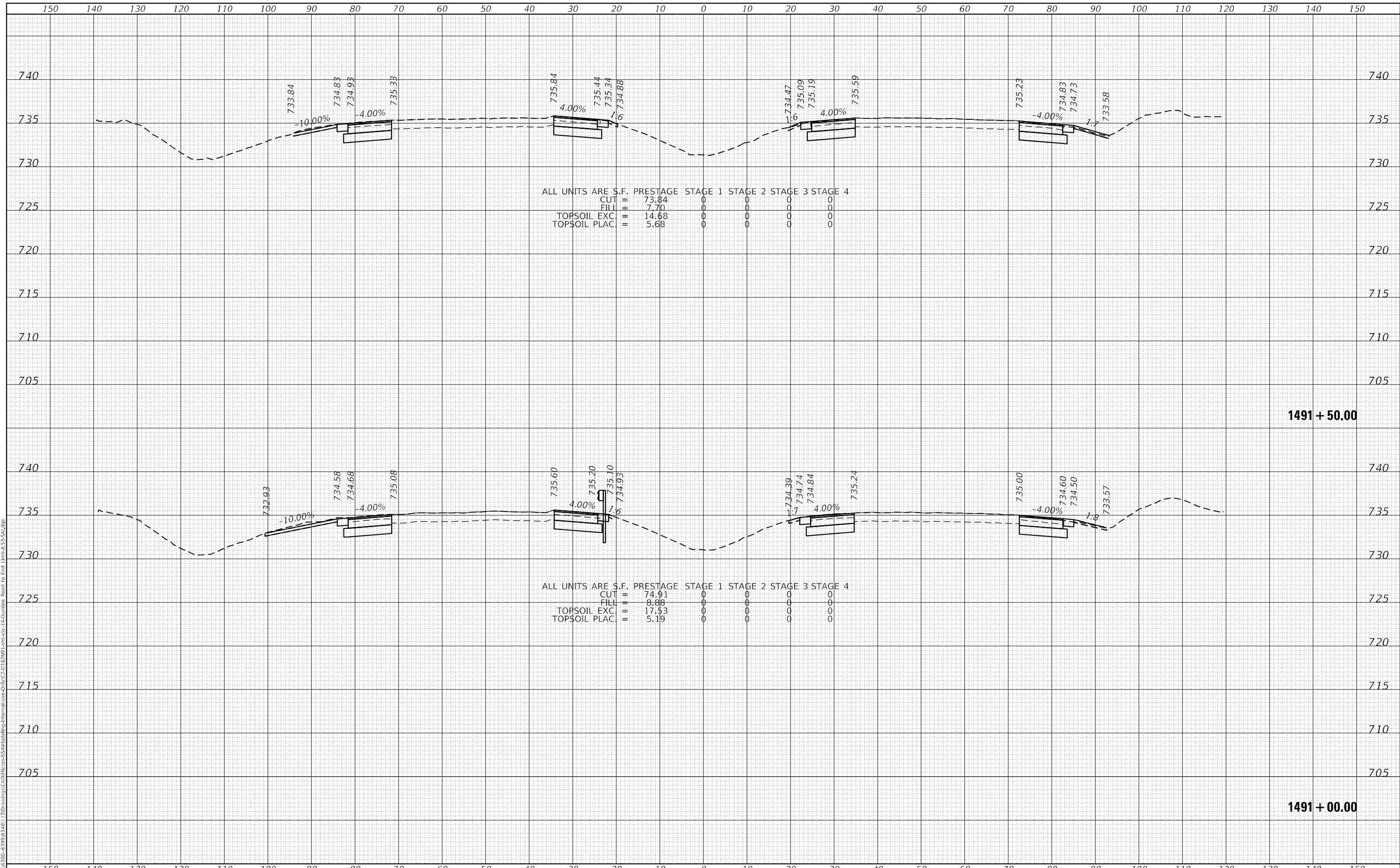
SCALE: 10-H 5-V SHEET 259 OF 286 SHEETS STA. 1490+00.00 TO STA. 1490+50.00

F.A.P. RTE. 342	SECTION 2018-100-BR	COUNTY COOK	TOTAL SHEETS 1351	SHEET NO. 1292
			CONTRACT NO. 62N91	
ILLINOIS FED. AID PROJECT				

DATE	
BY	
FINAL SURVEY	SURVEYED
NOTE BOOK	PLOTTED
NO.	TEMPLATE
	AREAS CHECKED

DATE	
BY	
ORIGINAL SURVEY	SURVEYED
NOTE BOOK	PLOTTED
NO.	TEMPLATE
	AREAS CHECKED

MODEL: D:\mfr\...  
 FILE NAME: S:\01\5300-5399\5346\_1\3\Drawings\CAD\Drawings\Internal\Pre-Dwg\CAD\162\WP1-162.dwg  
 Road to End Limit+53-54.dgn



1170 SOUTH HOUBOLT ROAD  
 JOLIET, ILLINOIS 60431  
 (815) 744-4200

USER NAME = StevenB	DESIGNED -	REVISIED -
	DRAWN -	REVISIED -
PLOT SCALE = 20,0000' / in.	CHECKED -	REVISIED -
PLOT DATE = 12/13/2024	DATE -	REVISIED -

**STATE OF ILLINOIS  
 DEPARTMENT OF TRANSPORTATION**

**IL ROUTE 53  
 CROSS SECTIONS**

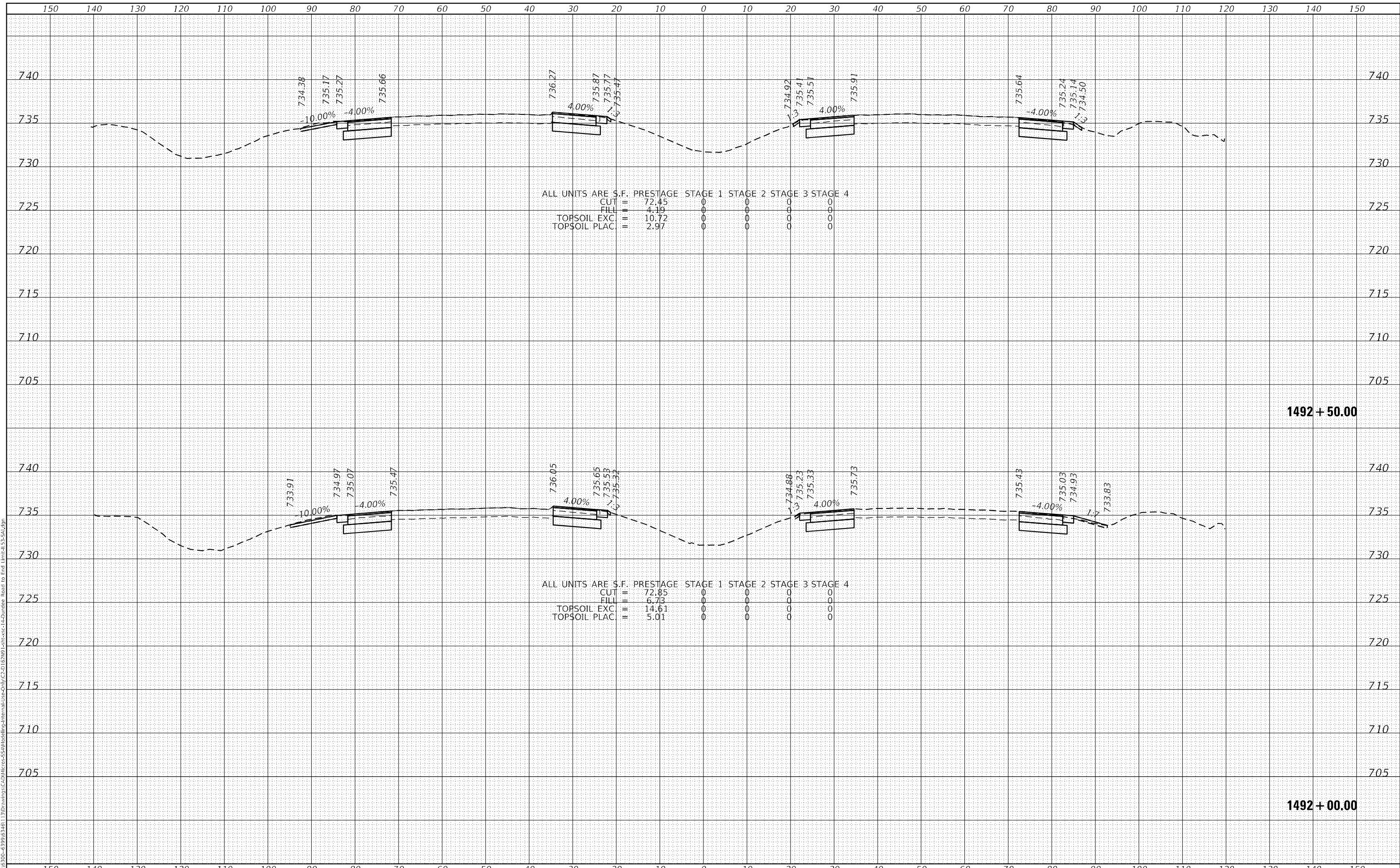
SCALE: 10-H 5-V SHEET 260 OF 286 SHEETS STA. 1491+00.00 TO STA. 1491+50.00

F.A.P. RTE.	SECTION	COUNTY	TOTAL SHEETS	SHEET NO.
342	2018-100-BR	COOK	1351	1293
				CONTRACT NO. 62N91
ILLINOIS FED. AID PROJECT				

DATE	
BY	
FINAL SURVEY	SURVEYED
NOTE BOOK	PLOTTED
NO.	TEMPLATE
	AREAS CHECKED

DATE	
BY	
ORIGINAL SURVEY	SURVEYED
NOTE BOOK	PLOTTED
NO.	TEMPLATE
	AREAS CHECKED

MODEL: D:\mfrh  
 FILE NAME: S:\01\6300-6399\6346\_1\3\Drawings\CAD\Drawings\Internal\Use-Only\CAD\162\XRF-16161-162.dwg Road to End Limit+53-54.dgn



1170 SOUTH HOUBOLT ROAD  
 JOLIET, ILLINOIS 60431  
 (815) 744-4200

USER NAME = StevenB	DESIGNED -	REVISD -
	DRAWN -	REVISD -
PLOT SCALE = 20,0000 * / in.	CHECKED -	REVISD -
PLOT DATE = 12/13/2024	DATE -	REVISD -

**STATE OF ILLINOIS  
 DEPARTMENT OF TRANSPORTATION**

**IL ROUTE 53  
 CROSS SECTIONS**

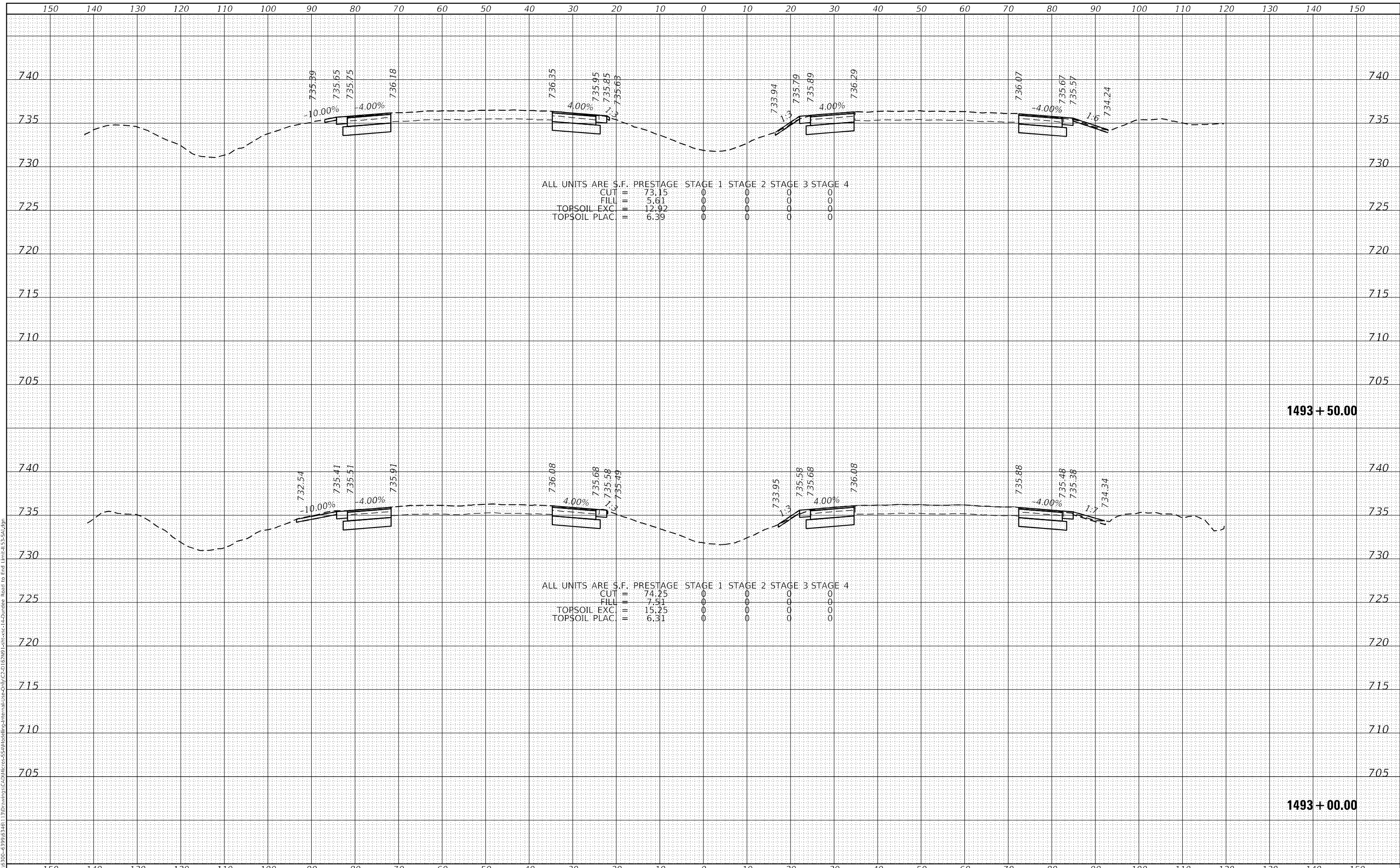
SCALE: 10-H 5-V    SHEET 261 OF 286 SHEETS    STA. 1492+00.00 TO STA. 1492+50.00

F.A.P. RTE.	SECTION	COUNTY	TOTAL SHEETS	SHEET NO.
342	2018-100-BR	COOK	1351	1294
			CONTRACT NO. 62N91	
			ILLINOIS FED. AID PROJECT	

DATE	
BY	
FINAL SURVEY	SURVEYED
NOTE BOOK	PLOTTED
NO.	TEMPLATE
	AREAS CHECKED

DATE	
BY	
ORIGINAL SURVEY	SURVEYED
NOTE BOOK	PLOTTED
NO.	TEMPLATE
	AREAS CHECKED

MODEL: Defn.dwg  
 FILE NAME: S:\01\6300-6399\6346\_1\3\Drawings\CAD\182\8\1-182\8\1-182.dwg  
 Road to End Limit: 1493+50.00



1170 SOUTH HOUBOLT ROAD  
 JOLIET, ILLINOIS 60431  
 (815) 744-4200

USER NAME = StevenB	DESIGNED -	REVISD -
	DRAWN -	REVISD -
PLOT SCALE = 20,0000' / in.	CHECKED -	REVISD -
PLOT DATE = 12/13/2024	DATE -	REVISD -

**STATE OF ILLINOIS  
 DEPARTMENT OF TRANSPORTATION**

**IL ROUTE 53  
 CROSS SECTIONS**

SCALE: 10-H 5-V SHEET 262 OF 286 SHEETS STA. 1493+00.00 TO STA. 1493+50.00

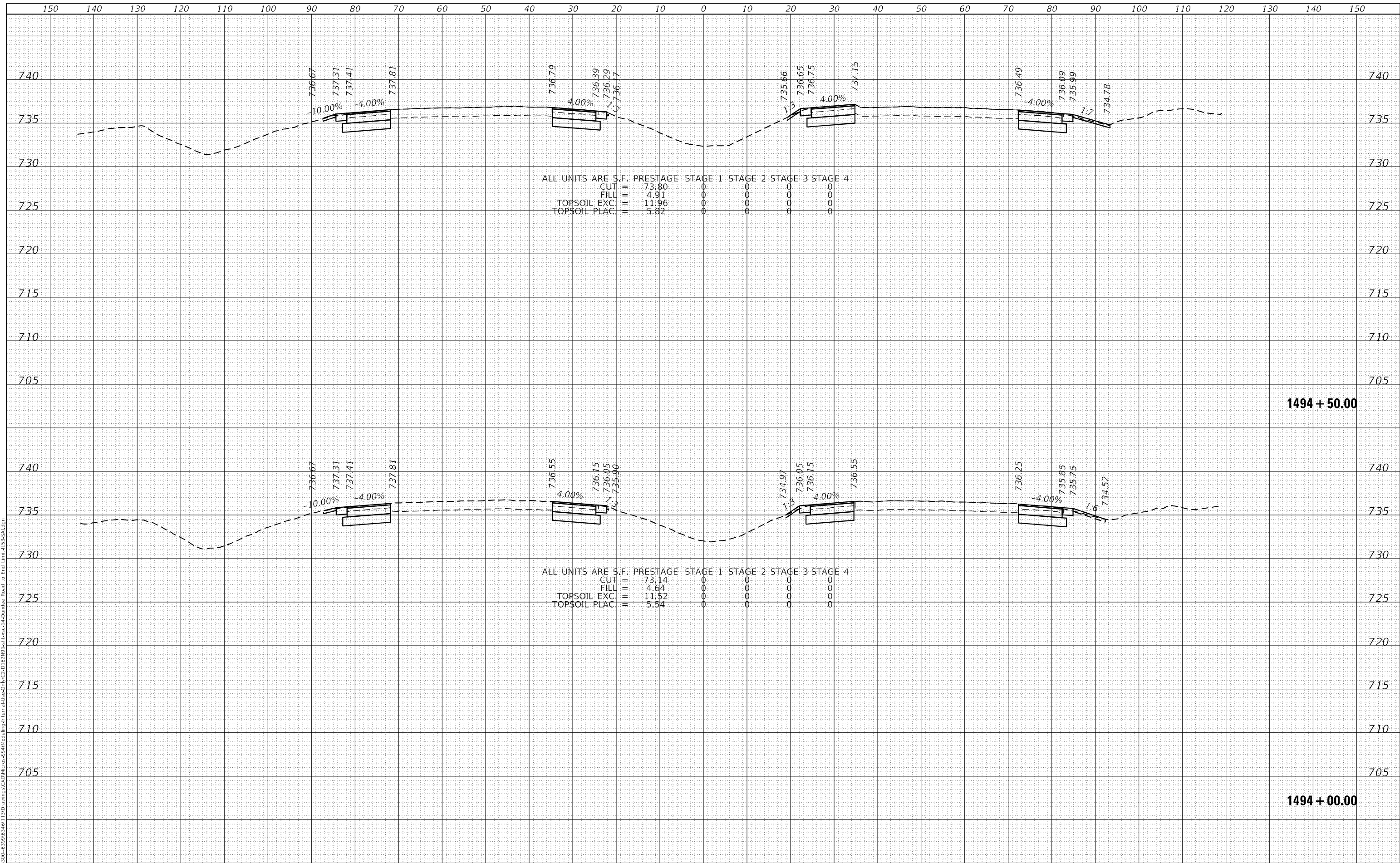
F.A.P. RTE.	SECTION	COUNTY	TOTAL SHEETS	SHEET NO.
342	2018-100-BR	COOK	1351	1295
			CONTRACT NO. 62N91	
		ILLINOIS	FED. AID PROJECT	



FINAL SURVEY	SURVEYED	DATE
NOTE BOOK	PLOTTED	
NO.	TEMPLATE	
	AREAS CHECKED	

ORIGINAL SURVEY	SURVEYED	DATE
NOTE BOOK	PLOTTED	
NO.	TEMPLATE	
	AREAS CHECKED	

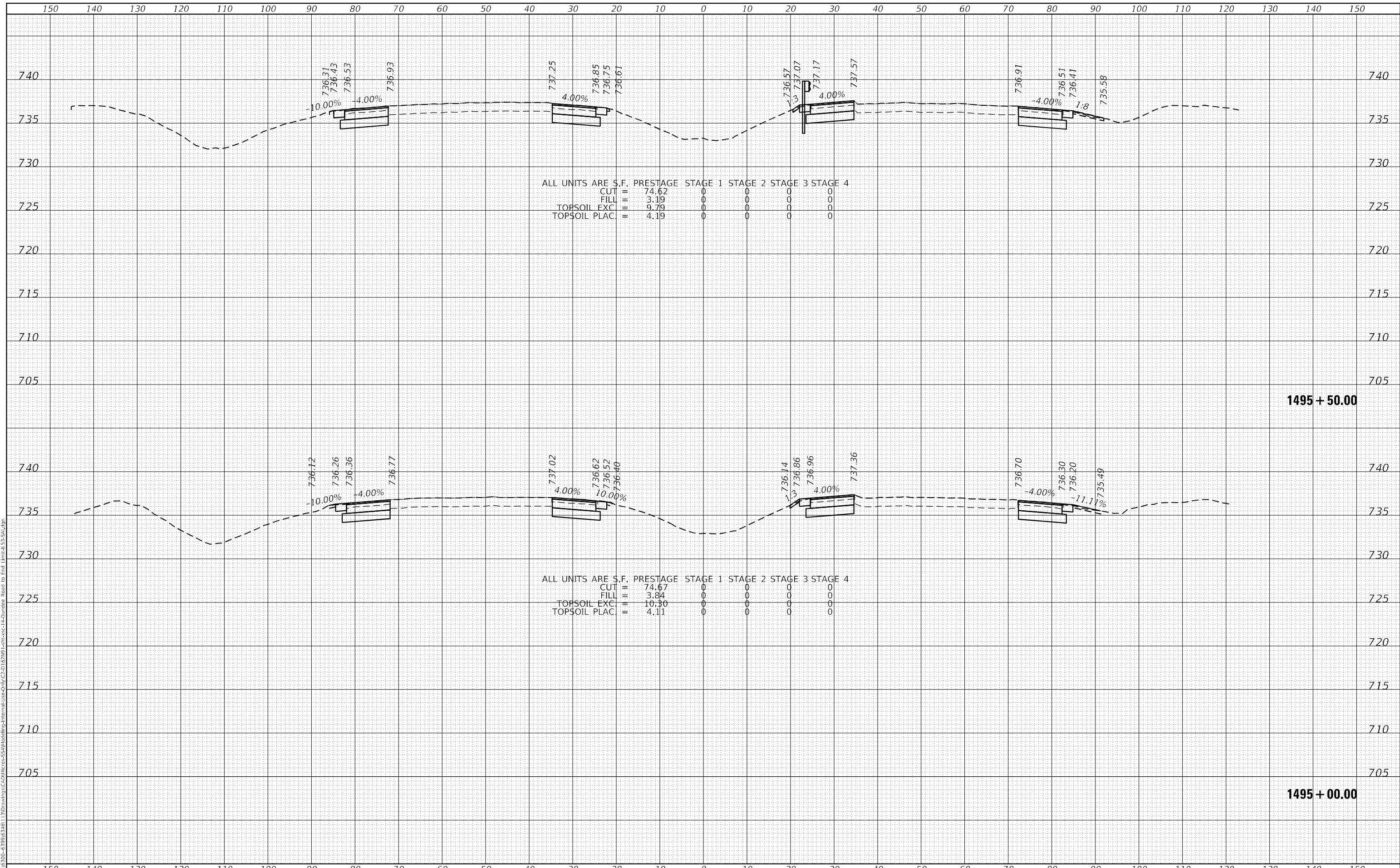
MODEL: D:\dgn\...  
 FILE NAME: S:\01\6300-6399\6346\_1\3\Drawings\CAD\Drawings\Internal\Use-Only\CAD\162\8\1-1611-162\1-1611-162.dwg  
 Road to End Limit: 1494+50.00



DATE	
BY	
FINAL SURVEY	SURVEYED
NOTE BOOK	PLOTTED
NO.	TEMPLATE
	AREAS CHECKED

DATE	
BY	
ORIGINAL SURVEY	SURVEYED
NOTE BOOK	PLOTTED
NO.	TEMPLATE
	AREAS CHECKED

MODEL: Defn.rvt  
 FILE NAME: S:\01\6300-6399\6346\_1\3\Drawings\CAD\Drawings\Internal\Pre-Dwg\CAD\162\WP1-162.dwg  
 Road to End Limit: L53-Sal.dgn



**SA**  
 1170 SOUTH HOUBOLT ROAD  
 JOLIET, ILLINOIS 60431  
 (815) 744-4200  
 ASSOCIATES

USER NAME = StevenB	DESIGNED -	REVISD -
	DRAWN -	REVISD -
PLOT SCALE = 20,0000' / in.	CHECKED -	REVISD -
PLOT DATE = 12/13/2024	DATE -	REVISD -

**STATE OF ILLINOIS  
 DEPARTMENT OF TRANSPORTATION**

**IL ROUTE 53  
 CROSS SECTIONS**

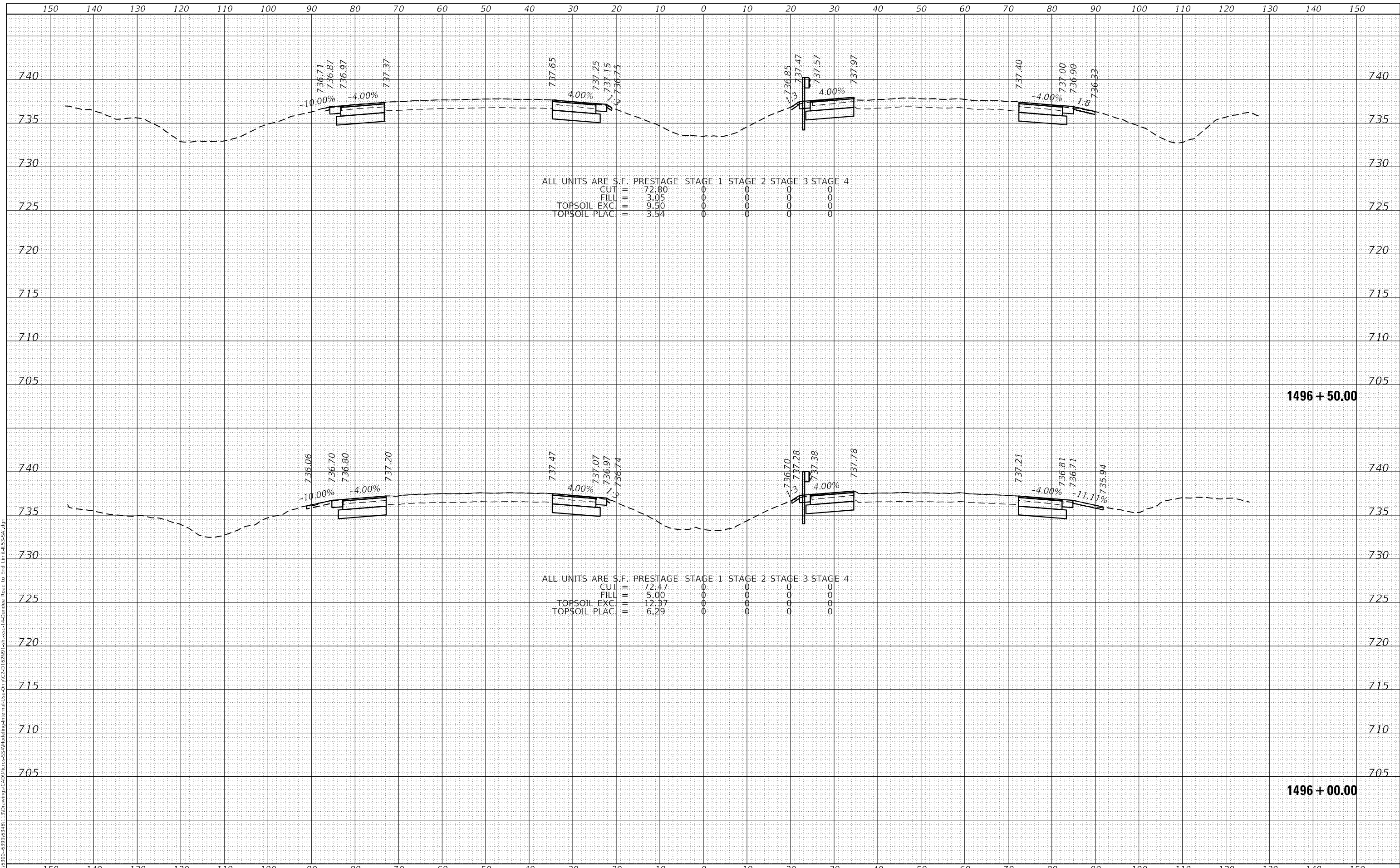
SCALE: 10-H 5-V SHEET 264 OF 286 SHEETS STA. 1495+00.00 TO STA. 1495+50.00

F.A.P. RTE.	SECTION	COUNTY	TOTAL SHEETS	SHEET NO.
342	2018-100-BR	COOK	1351	1297
			CONTRACT NO. 62N91	
ILLINOIS FED. AID PROJECT				

DATE	
BY	
FINAL SURVEY	SURVEYED
NOTE BOOK	PLOTTED
NO.	TEMPLATE
	AREAS CHECKED

DATE	
BY	
ORIGINAL SURVEY	SURVEYED
NOTE BOOK	PLOTTED
NO.	TEMPLATE
	AREAS CHECKED

MODEL: D:\mfrh  
 FILE NAME: S:\01\6300-6399\6346\_1\3\Drawings\CAD\Drawings\Internal\Use-Only\CAD\162\WP1-16161-162\162.dwg Road to End Limit-LS-Salgin



ALL UNITS ARE S.F. PRESTAGE STAGE 1 STAGE 2 STAGE 3 STAGE 4

CUT	=	72.80	0	0	0	0
FILL	=	3.05	0	0	0	0
TOPSOIL EXC.	=	9.50	0	0	0	0
TOPSOIL PLAC.	=	3.54	0	0	0	0

ALL UNITS ARE S.F. PRESTAGE STAGE 1 STAGE 2 STAGE 3 STAGE 4

CUT	=	72.47	0	0	0	0
FILL	=	5.00	0	0	0	0
TOPSOIL EXC.	=	12.37	0	0	0	0
TOPSOIL PLAC.	=	6.29	0	0	0	0

**SA**  
 1170 SOUTH HOUBOLT ROAD  
 JOLIET, ILLINOIS 60431  
 (815) 744-4200  
 ASSOCIATES

USER NAME	= StevenB	DESIGNED	-	REVISED	-
		DRAWN	-	REVISED	-
PLOT SCALE	= 20,0000 * / in.	CHECKED	-	REVISED	-
PLOT DATE	= 12/13/2024	DATE	-	REVISED	-

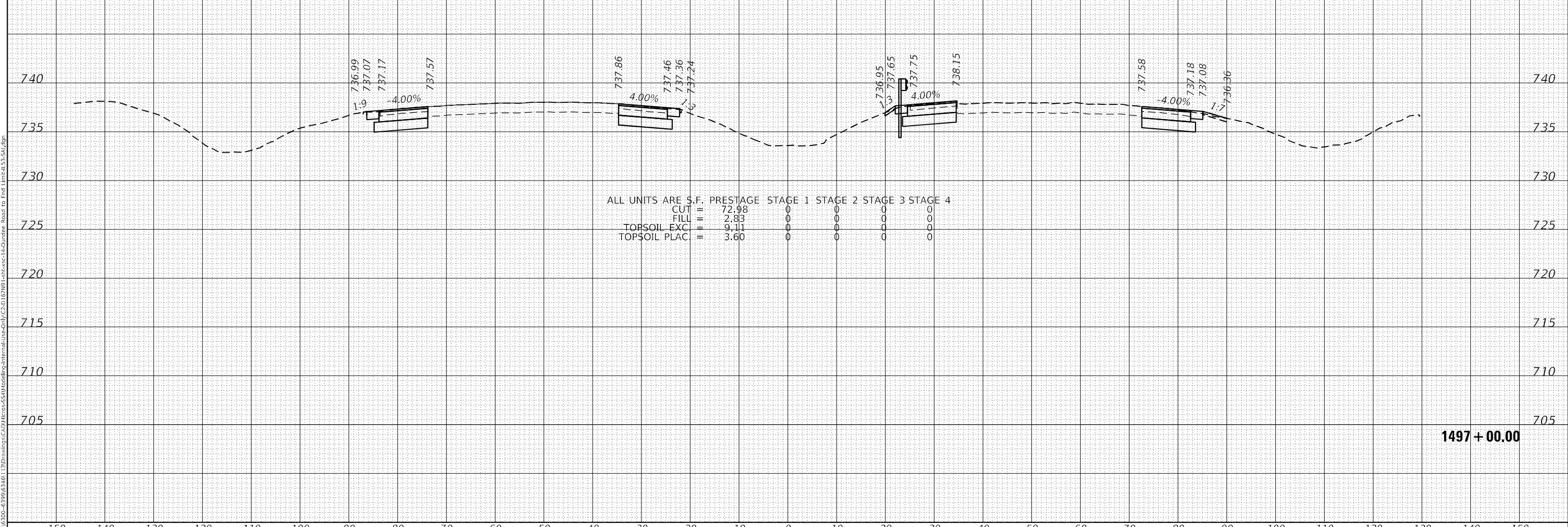
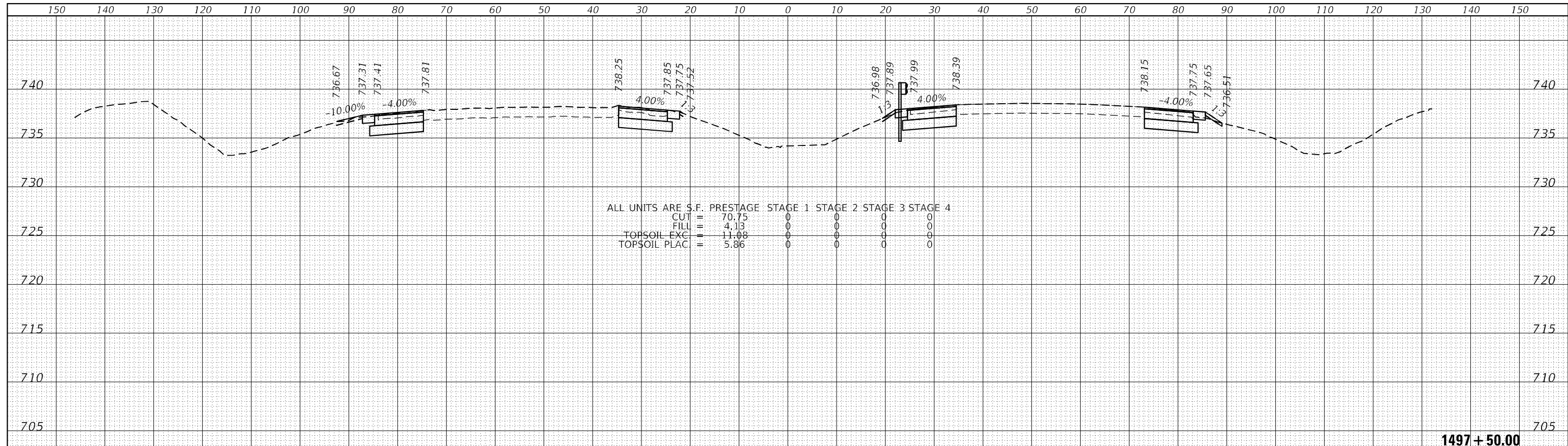
**STATE OF ILLINOIS  
 DEPARTMENT OF TRANSPORTATION**

**IL ROUTE 53  
 CROSS SECTIONS**

SCALE: 10-H 5-V SHEET 265 OF 286 SHEETS STA. 1496+00.00 TO STA. 1496+50.00

F.A.P. RTE.	SECTION	COUNTY	TOTAL SHEETS	SHEET NO.
342	2018-100-BR	COOK	1351	1298
			CONTRACT NO. 62N91	
			ILLINOIS FED. AID PROJECT	

DATE	
BY	
FINAL SURVEY NO.	
SURVEYED PLOTTED	
NOTE BOOK	
TEMPLATE AREAS CHECKED	






DATE	
BY	
FINAL SURVEY	SURVEYED
NOTE BOOK	PLOTTED
NO.	TEMPLATE
	AREAS CHECKED

DATE	
BY	
ORIGINAL SURVEY	SURVEYED
NOTE BOOK	PLOTTED
NO.	TEMPLATE
	AREAS CHECKED

MODEL: Definit  
 FILE NAME: S:\01\6300-6399\6346\_1\3\Drawings\CD\Drawings\Internal\Pre-Draw/C2-D162\WP1-1616-162.dwg Road to End Limit\SS-Sal.jpg



1170 SOUTH HOUBOLT ROAD  
 JOLIET, ILLINOIS 60431  
 (815) 744-4200  
 STRAND ASSOCIATES

USER NAME = StevenB	DESIGNED -	REVISD -
	DRAWN -	REVISD -
PLOT SCALE = 20,0000' */ in.	CHECKED -	REVISD -
PLOT DATE = 12/13/2024	DATE -	REVISD -

**STATE OF ILLINOIS  
 DEPARTMENT OF TRANSPORTATION**

**IL ROUTE 53  
 CROSS SECTIONS**  
 SCALE: 10-H 5-V SHEET 267 OF 286 SHEETS STA. 1498+00.00 TO STA. 1498+50.00

F.A.P. RTE.	SECTION	COUNTY	TOTAL SHEETS	SHEET NO.
342	2018-100-BR	COOK	1351	1300
CONTRACT NO. 62N91				
ILLINOIS FED. AID PROJECT				