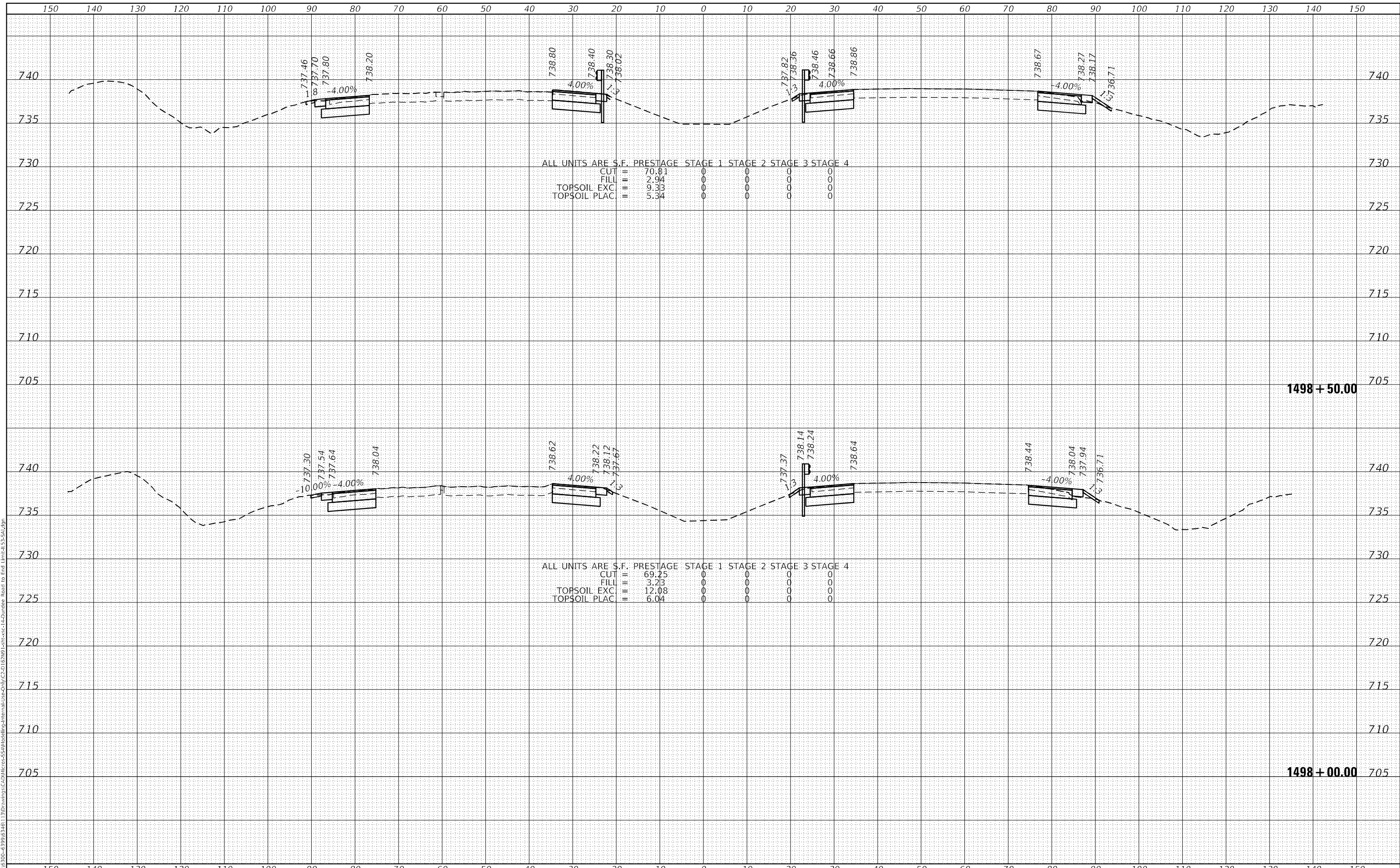


DATE	
BY	
FINAL SURVEY	SURVEYED
NOTE BOOK	PLOTTED
NO.	TEMPLATE
	AREAS CHECKED

DATE	
BY	
ORIGINAL SURVEY	SURVEYED
NOTE BOOK	PLOTTED
NO.	TEMPLATE
	AREAS CHECKED

MODEL: Definit  
 FILE NAME: S:\01\6300-6399\6346\_1\3\Drawings\CAD\Drawings\Internal\Pre-Draw\2-D\182\8\1-182\1-182\1-182.dwg Road to End Limit 1498+50.dgn



1170 SOUTH HOUBOLT ROAD  
 JOLIET, ILLINOIS 60431  
 (815) 744-4200  
**STRAND ASSOCIATES**

USER NAME = StevenB	DESIGNED -	REVISD -
	DRAWN -	REVISD -
PLOT SCALE = 20,0000 * / in.	CHECKED -	REVISD -
PLOT DATE = 12/13/2024	DATE -	REVISD -

**STATE OF ILLINOIS  
 DEPARTMENT OF TRANSPORTATION**

**IL ROUTE 53  
 CROSS SECTIONS**

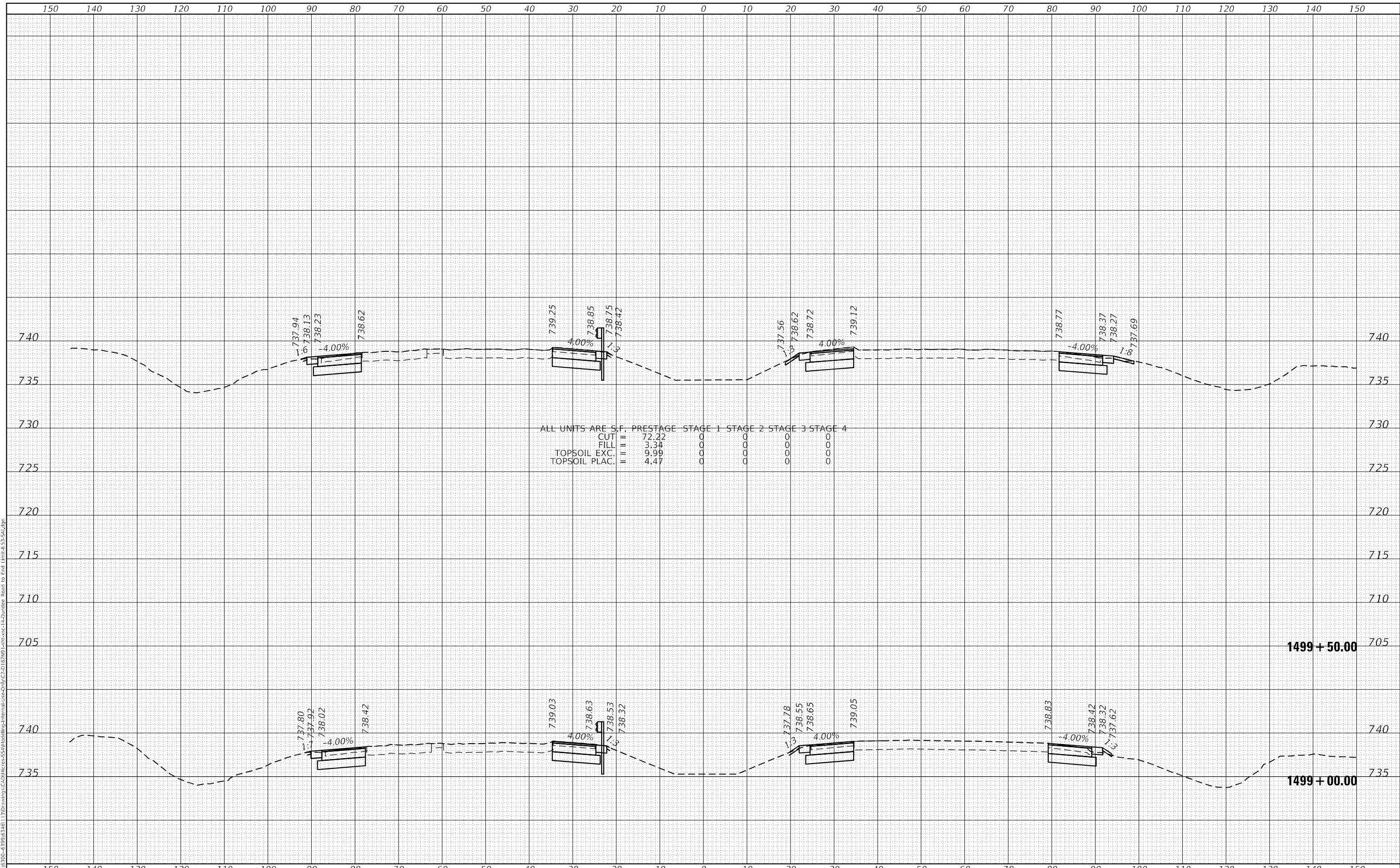
SCALE: 10-H 5-V    SHEET 267 OF 286 SHEETS    STA. 1498+00.00 TO STA. 1498+50.00

F.A.P. RTE. 342	SECTION 2018-100-BR	COUNTY COOK	TOTAL SHEETS 1351	SHEET NO. 1300
			CONTRACT NO. 62N91	
ILLINOIS FED. AID PROJECT				

FINAL SURVEY NO.	SURVEYED	DATE
NOTE BOOK	PLOTTED	
AREAS CHECKED	TEMPLATE	
	AREAS CHECKED	

ORIGINAL SURVEY NO.	SURVEYED	DATE
	PLOTTED	
	TEMPLATE	
	AREAS CHECKED	
	AREAS CHECKED	

MODEL: Defn.dwg  
 FILE NAME: S:\01\6300-6399\6346\_1\3\Drawings\CAD\Drawings\Internal\Use-Only\CAD\162\XREF-1-162\162-1-162.dwg  
 Road to End Limit-LS-S&L.dgn



**SA**  
 1170 SOUTH HOUBOLT ROAD  
 JOLIET, ILLINOIS 60431  
 (815) 744-4200  
 ASSOCIATES"

USER NAME = StevenB	DESIGNED -	REVISD -
	DRAWN -	REVISD -
PLOT SCALE = 20,0000 * / in.	CHECKED -	REVISD -
PLOT DATE = 12/13/2024	DATE -	REVISD -

**STATE OF ILLINOIS  
 DEPARTMENT OF TRANSPORTATION**

**IL ROUTE 53  
 CROSS SECTIONS**

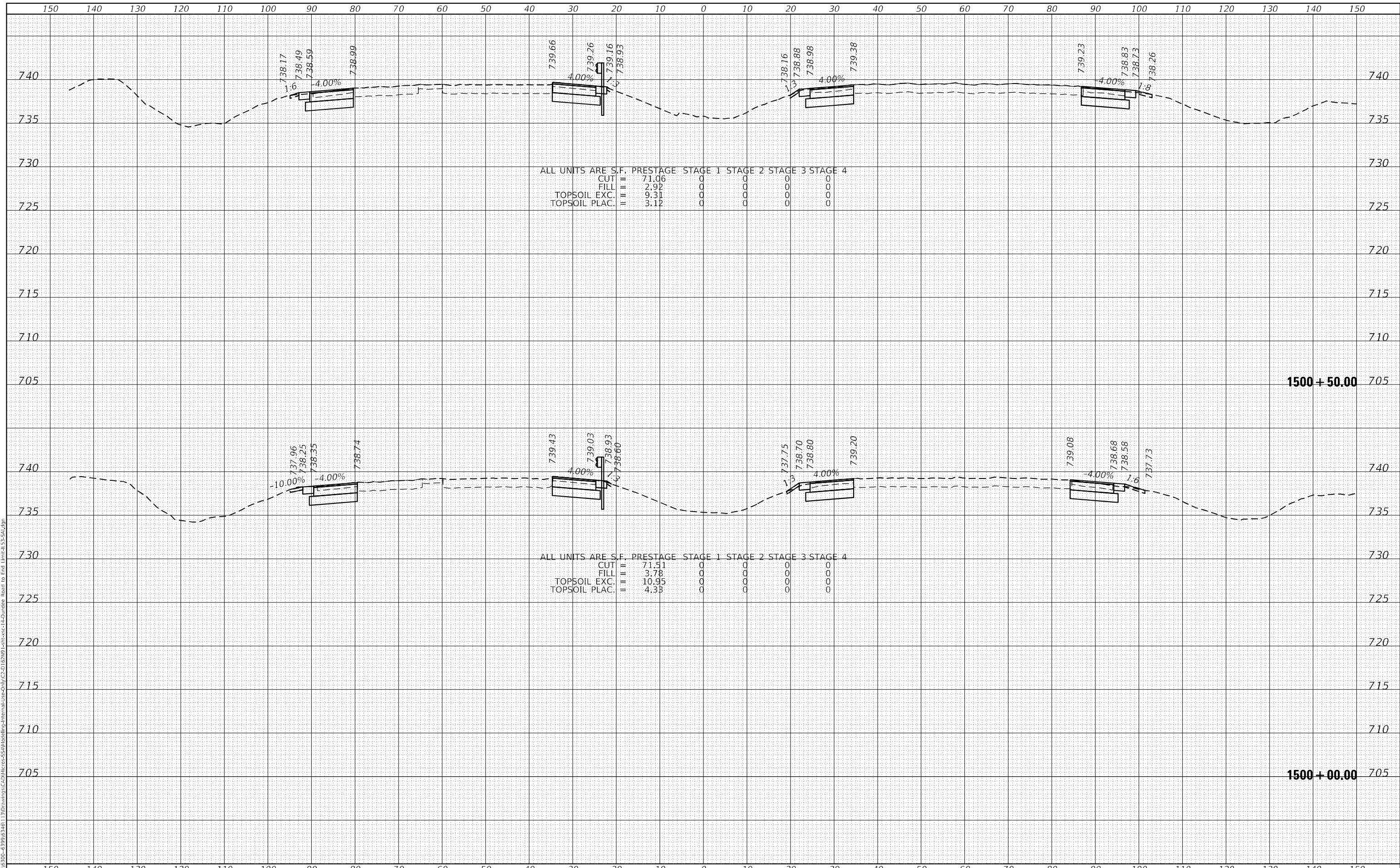
SCALE: 10-H 5-V SHEET 268 OF 286 SHEETS STA. 1499+00.00 TO STA. 1499+50.00

F.A.P. RTE. 342	SECTION 2018-100-BR	COUNTY COOK	TOTAL SHEETS 1351	SHEET NO. 1301
			CONTRACT NO. 62N91	
ILLINOIS FED. AID PROJECT				

DATE	
BY	
FINAL SURVEY	SURVEYED
NOTE BOOK	PLOTTED
NO.	TEMPLATE
	AREAS CHECKED

DATE	
BY	
ORIGINAL SURVEY	SURVEYED
NOTE BOOK	PLOTTED
NO.	TEMPLATE
	AREAS CHECKED

MODEL: D:\mstr\1170\1170.dwg  
 FILE NAME: S:\01\6300-6399\6346\_113\Drawings\CAD\162\162.dwg  
 Internal Use Only / C:\2-D\162\162.dwg  
 I:\162\162.dwg  
 Road to End Limit: 150+50.00



**STRAND ASSOCIATES**  
 1170 SOUTH HOUBOLT ROAD  
 JOLIET, ILLINOIS 60431  
 (815) 744-4200

USER NAME = StevenB	DESIGNED -	REVISD -
	DRAWN -	REVISD -
PLOT SCALE = 20,0000' / in.	CHECKED -	REVISD -
PLOT DATE = 12/13/2024	DATE -	REVISD -

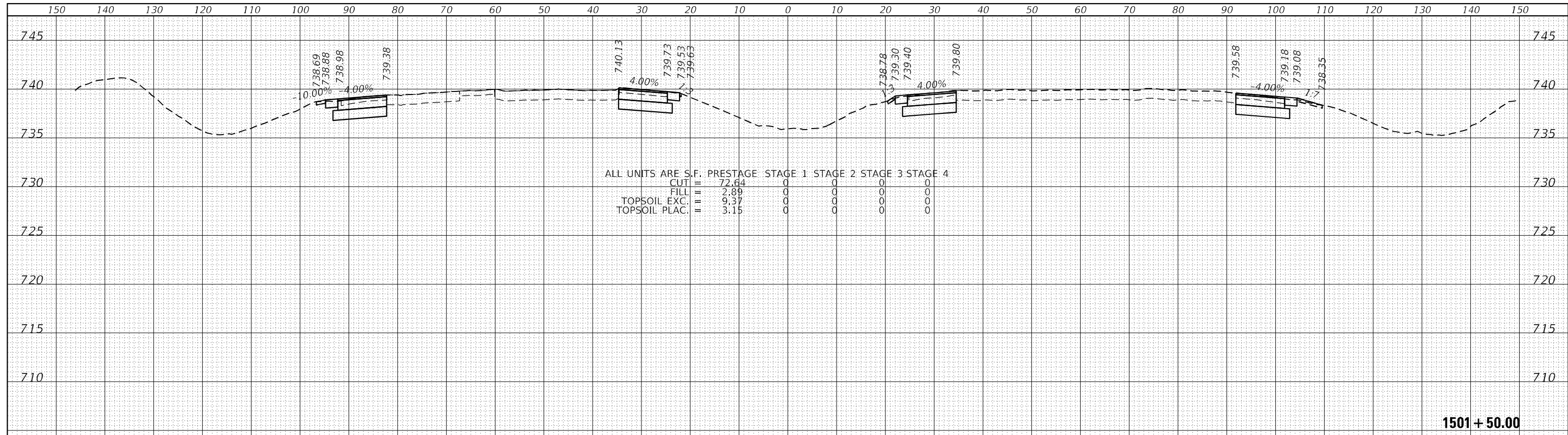
**STATE OF ILLINOIS  
 DEPARTMENT OF TRANSPORTATION**

**IL ROUTE 53  
 CROSS SECTIONS**

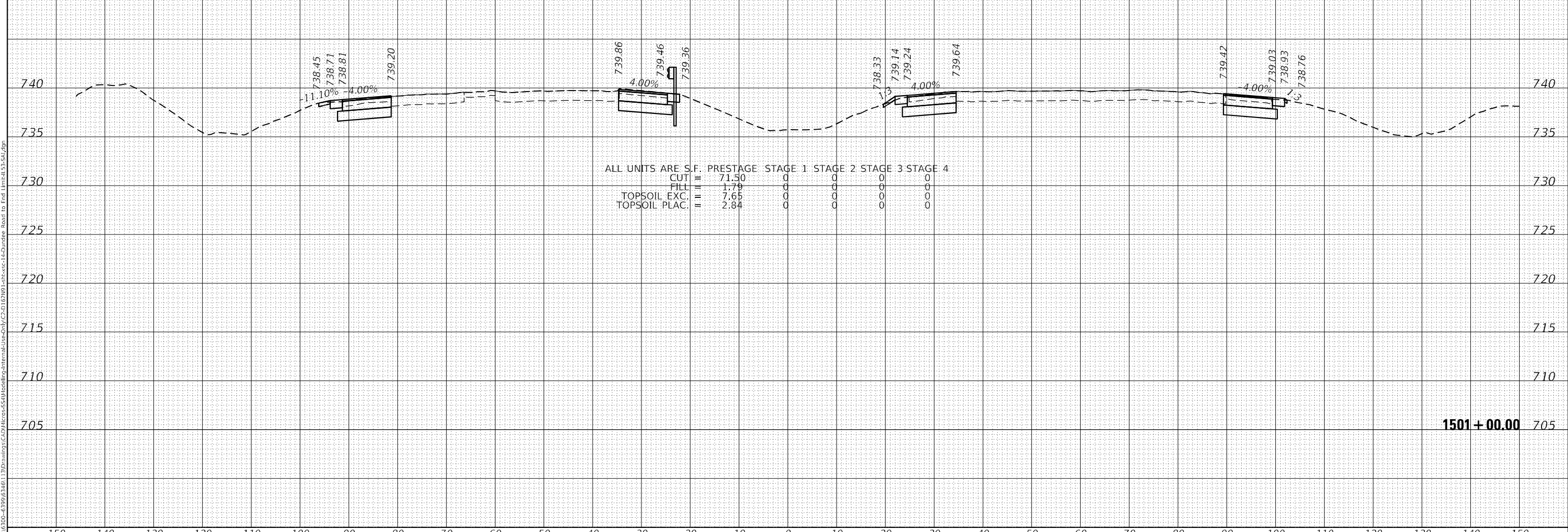
SCALE: 10-H 5-V SHEET 269 OF 286 SHEETS STA. 1500+00.00 TO STA. 1500+50.00

F.A.P. RTE. 342	SECTION 2018-100-BR	COUNTY COOK	TOTAL SHEETS 1351	SHEET NO. 1302
			CONTRACT NO. 62N91	
ILLINOIS FED. AID PROJECT				

DATE	
BY	
FINAL SURVEY	SURVEYED
NOTE BOOK NO.	PLOTTED
	TEMPLATE
	AREAS CHECKED



DATE	
BY	
ORIGINAL SURVEY	SURVEYED
NOTE BOOK NO.	PLOTTED
	TEMPLATE
	AREAS CHECKED



MODEL: Defn.rvt  
 FILE NAME: S:\01\6300-6399\6346\13\Drawings\CD\162\162.dwg  
 STRAND ASSOCIATES  
 1170 SOUTH HOUBOLT ROAD  
 JOLIET, ILLINOIS 60431  
 (815) 744-4200

USER NAME = StevenB	DESIGNED -	REVISD -
	DRAWN -	REVISD -
PLOT SCALE = 20,0000' */ in.	CHECKED -	REVISD -
PLOT DATE = 12/13/2024	DATE -	REVISD -

STATE OF ILLINOIS  
 DEPARTMENT OF TRANSPORTATION

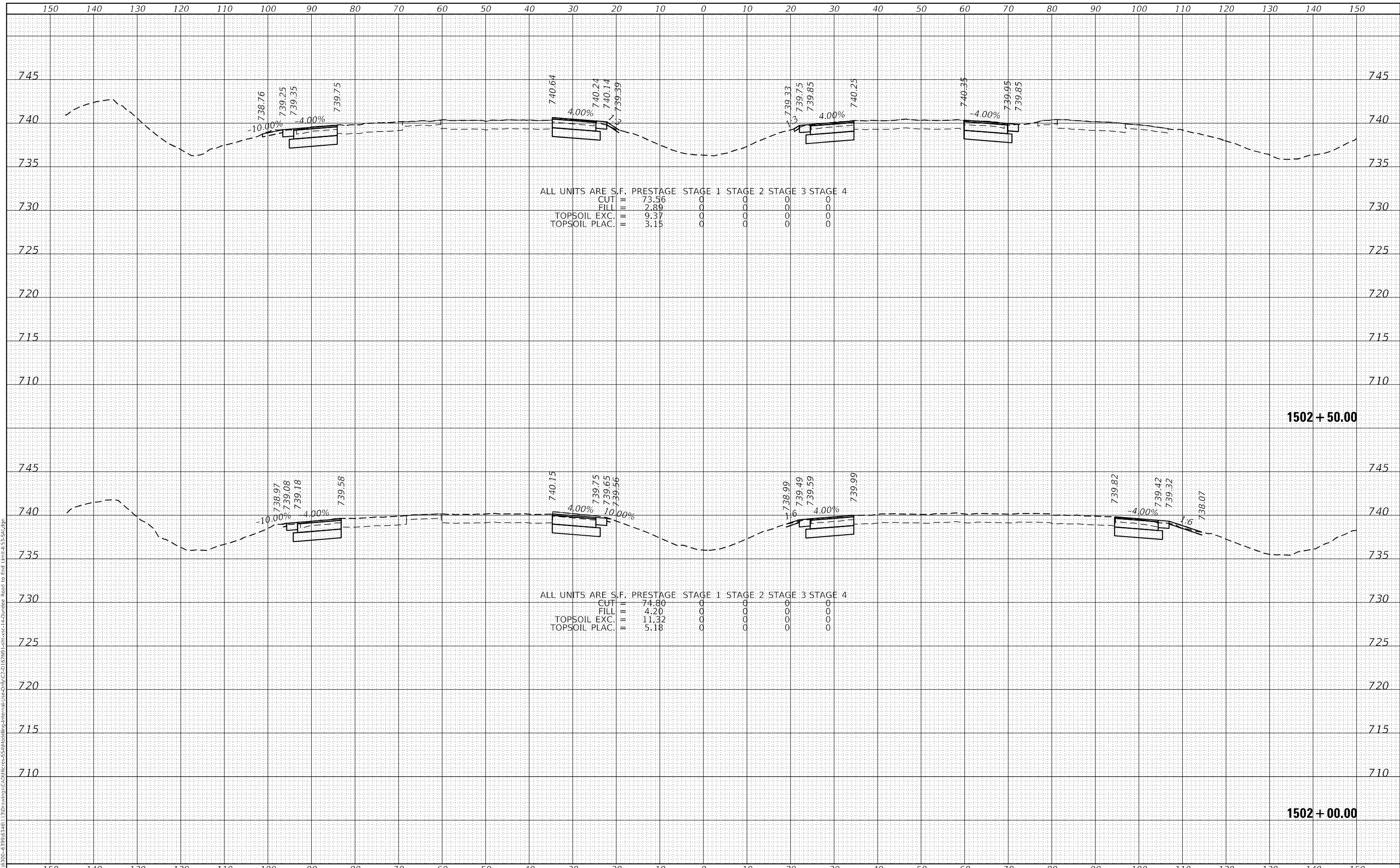
IL ROUTE 53 CROSS SECTIONS		
SCALE: 10-H 5-V	SHEET 270 OF 286 SHEETS	STA. 1501+00.00 TO STA. 1501+50.00

F.A.P. RTE. 342	SECTION 2018-100-BR	COUNTY COOK	TOTAL SHEETS 1351	SHEET NO. 1303
ILLINOIS FED. AID PROJECT			CONTRACT NO. 62N91	

DATE	
BY	
FINAL SURVEY	SURVEYED
NOTE BOOK	PLOTTED
NO.	TEMPLATE
	AREAS CHECKED

DATE	
BY	
ORIGINAL SURVEY	SURVEYED
NOTE BOOK	PLOTTED
NO.	TEMPLATE
	AREAS CHECKED

MODEL: Definit  
 FILE NAME: S:\01\6300-6399\6316\13\Drawings\CAD\Drawings\Internal\Use-Only\CAD\162\XREF-162\XREF-162.dwg Road to End Limit-153-S&J.dgn



ALL UNITS ARE S.F. PRESTAGE STAGE 1 STAGE 2 STAGE 3 STAGE 4

CUT	73.56	0	0	0	0
FILL	2.89	0	0	0	0
TOPSOIL EXC.	9.37	0	0	0	0
TOPSOIL PLAC.	3.15	0	0	0	0

ALL UNITS ARE S.F. PRESTAGE STAGE 1 STAGE 2 STAGE 3 STAGE 4

CUT	74.80	0	0	0	0
FILL	4.20	0	0	0	0
TOPSOIL EXC.	11.32	0	0	0	0
TOPSOIL PLAC.	5.18	0	0	0	0



USER NAME = StevenB	DESIGNED -	REVISD -
	DRAWN -	REVISD -
PLOT SCALE = 20,0000' / in.	CHECKED -	REVISD -
PLOT DATE = 12/13/2024	DATE -	REVISD -

**STATE OF ILLINOIS  
 DEPARTMENT OF TRANSPORTATION**

**IL ROUTE 53  
 CROSS SECTIONS**

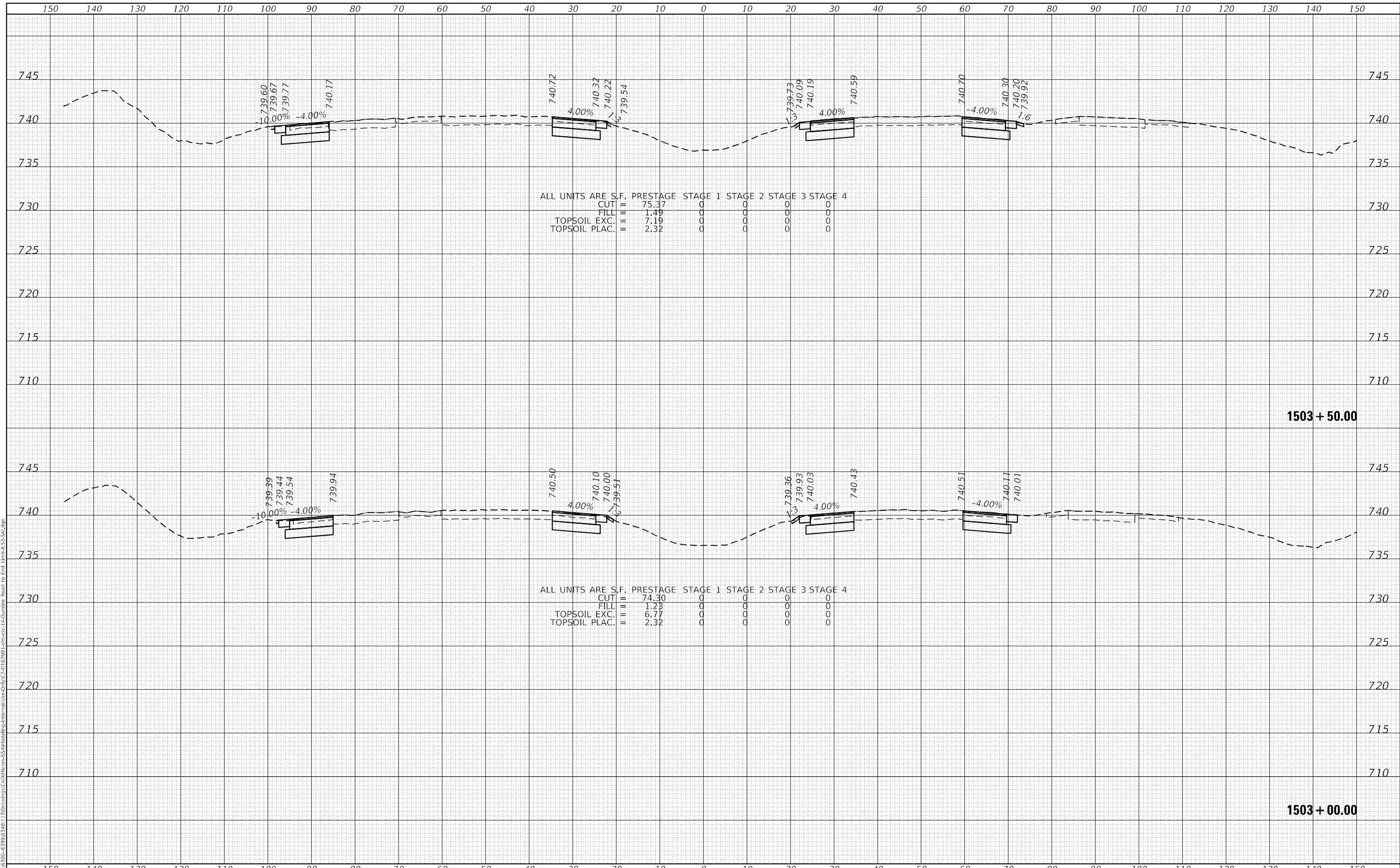
SCALE: 10-H 5-V SHEET 271 OF 286 SHEETS STA. 1502+00.00 TO STA. 1502+50.00

F.A.P. RTE. 342	SECTION 2018-100-BR	COUNTY COOK	TOTAL SHEETS 1351	SHEET NO. 1304
			CONTRACT NO. 62N91	
ILLINOIS FED. AID PROJECT				

DATE	
BY	
FINAL SURVEY	SURVEYED
NOTE BOOK	PLOTTED
NO.	TEMPLATE
	AREAS CHECKED

DATE	
BY	
ORIGINAL SURVEY	SURVEYED
NOTE BOOK	PLOTTED
NO.	TEMPLATE
	AREAS CHECKED

MODEL: Defn.rvt  
 FILE NAME: S:\01\6300-6399\6346\_1\3\Drawings\CAD\Drawings\Internal\Use-Only\CAD\162\XREF-1-162.dwg  
 Road to End Limit+53-54.dgn



1170 SOUTH HOUBOLT ROAD  
 JOLIET, ILLINOIS 60431  
 (815) 744-4200

USER NAME = StevenB	DESIGNED -	REVISIED -
	DRAWN -	REVISIED -
PLOT SCALE = 20,0000' */ in.	CHECKED -	REVISIED -
PLOT DATE = 12/13/2024	DATE -	REVISIED -

**STATE OF ILLINOIS  
 DEPARTMENT OF TRANSPORTATION**

**IL ROUTE 53  
 CROSS SECTIONS**

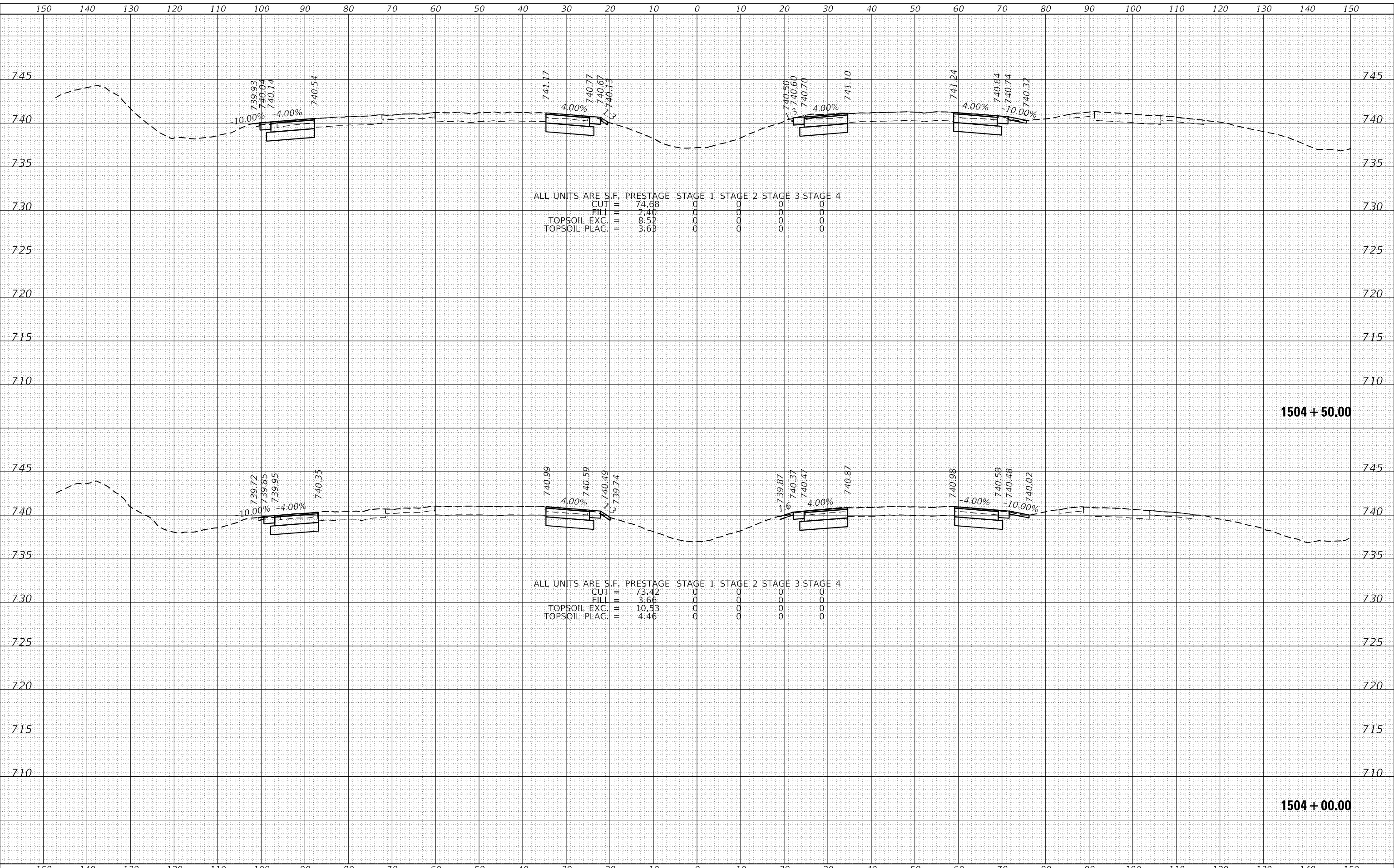
SCALE: 10-H 5-V SHEET 272 OF 286 SHEETS STA. 1503+00.00 TO STA. 1503+50.00

F.A.P. RTE.	SECTION	COUNTY	TOTAL SHEETS	SHEET NO.
342	2018-100-BR	COOK	1351	1305
			CONTRACT NO. 62N91	
		ILLINOIS FED. AID PROJECT		

DATE	
BY	
FINAL SURVEY	SURVEYED
NOTE BOOK	PLOTTED
NO.	TEMPLATE
	AREAS CHECKED

DATE	
BY	
ORIGINAL SURVEY	SURVEYED
NOTE BOOK	PLOTTED
NO.	TEMPLATE
	AREAS CHECKED

MODEL: D:\mfrh  
 FILE NAME: S:\01\6300-6399\6346\_1\3\Drawings\CD\Drawings\Internal\Use-Only\C2-D162\WP1-Sub-sec-1-D\Jundree\_Road to End Limit-LS-S&L.dgn



1170 SOUTH HOUBOLT ROAD  
 JOLIET, ILLINOIS 60431  
 (815) 744-4200  
**STRAND ASSOCIATES**

USER NAME = StevenB	DESIGNED -	REvised -
	DRAWN -	REvised -
PLOT SCALE = 20,0000' / in.	CHECKED -	REvised -
PLOT DATE = 12/13/2024	DATE -	REvised -

**STATE OF ILLINOIS  
 DEPARTMENT OF TRANSPORTATION**

**IL ROUTE 53  
 CROSS SECTIONS**

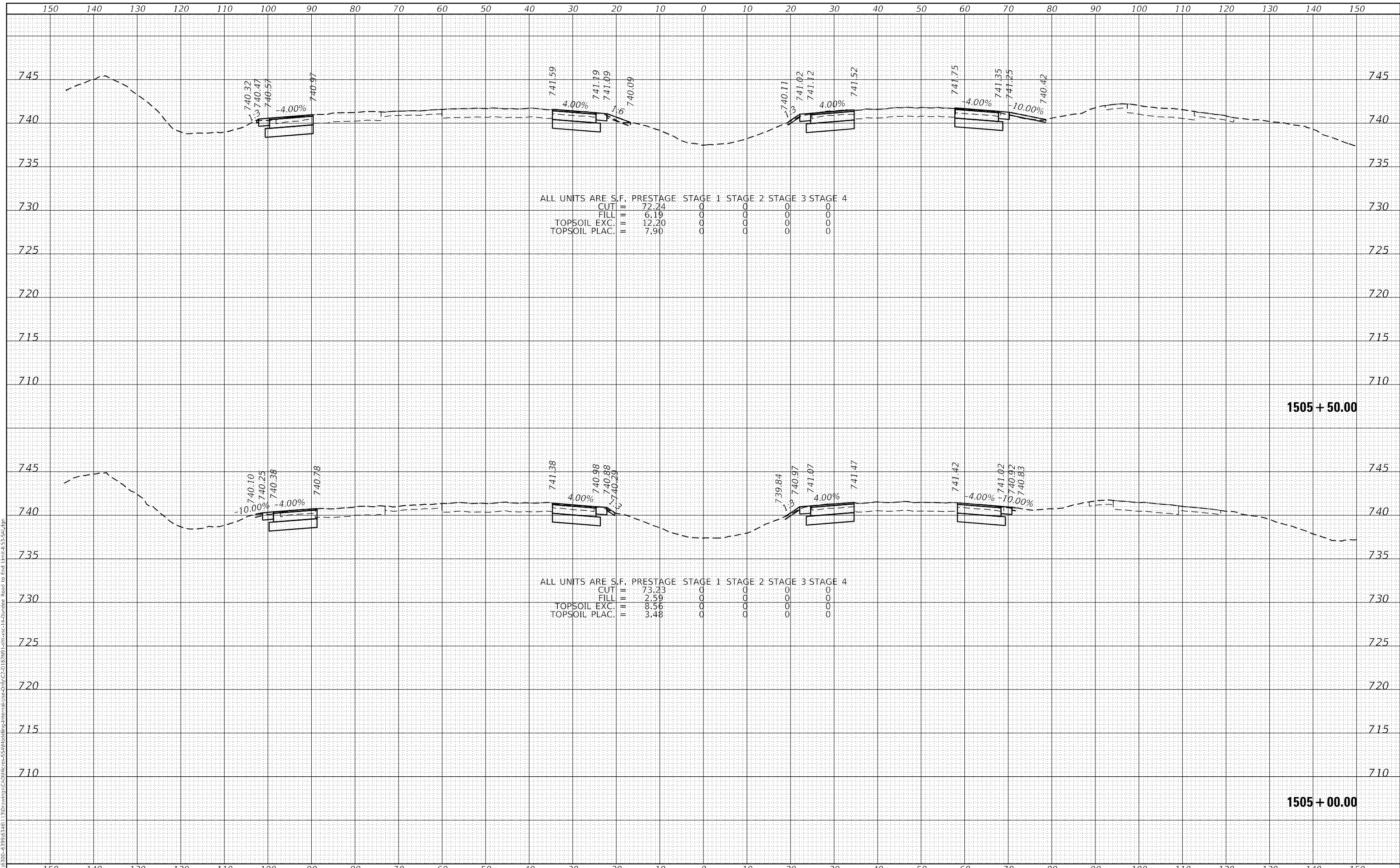
SCALE: 10-H 5-V    SHEET 273 OF 286 SHEETS    STA. 1504+00.00 TO STA. 1504+50.00

F.A.P. RTE.	SECTION	COUNTY	TOTAL SHEETS	SHEET NO.
342	2018-100-BR	COOK	1351	1306
				CONTRACT NO. 62N91
ILLINOIS FED. AID PROJECT				

FINAL SURVEY	SURVEYED	DATE
NOTE BOOK	PLOTTED	BY
NO.	TEMPLATE	
	AREAS CHECKED	

ORIGINAL SURVEY	SURVEYED	DATE
NOTE BOOK	PLOTTED	BY
NO.	TEMPLATE	
	AREAS CHECKED	

MODEL: Defn.dwg  
 FILE NAME: S:\01\6300-6399\6316\_113\Drawings\CAD\Drawings\Internal\Use-Only\CAD\162\XRF-1-bit-xxc-1-I-Dundee\_Road to End Limit-LS-Salgin.dwg



**STRAND ASSOCIATES**  
 1170 SOUTH HOUBOLT ROAD  
 JOLIET, ILLINOIS 60431  
 (815) 744-4200

USER NAME = StevenB	DESIGNED -	REVISD -
	DRAWN -	REVISD -
PLOT SCALE = 20,0000' */ in.	CHECKED -	REVISD -
PLOT DATE = 12/13/2024	DATE -	REVISD -

**STATE OF ILLINOIS  
 DEPARTMENT OF TRANSPORTATION**

**IL ROUTE 53  
 CROSS SECTIONS**

SCALE: 10-H 5-V SHEET 274 OF 286 SHEETS STA. 1505+00.00 TO STA. 1505+50.00

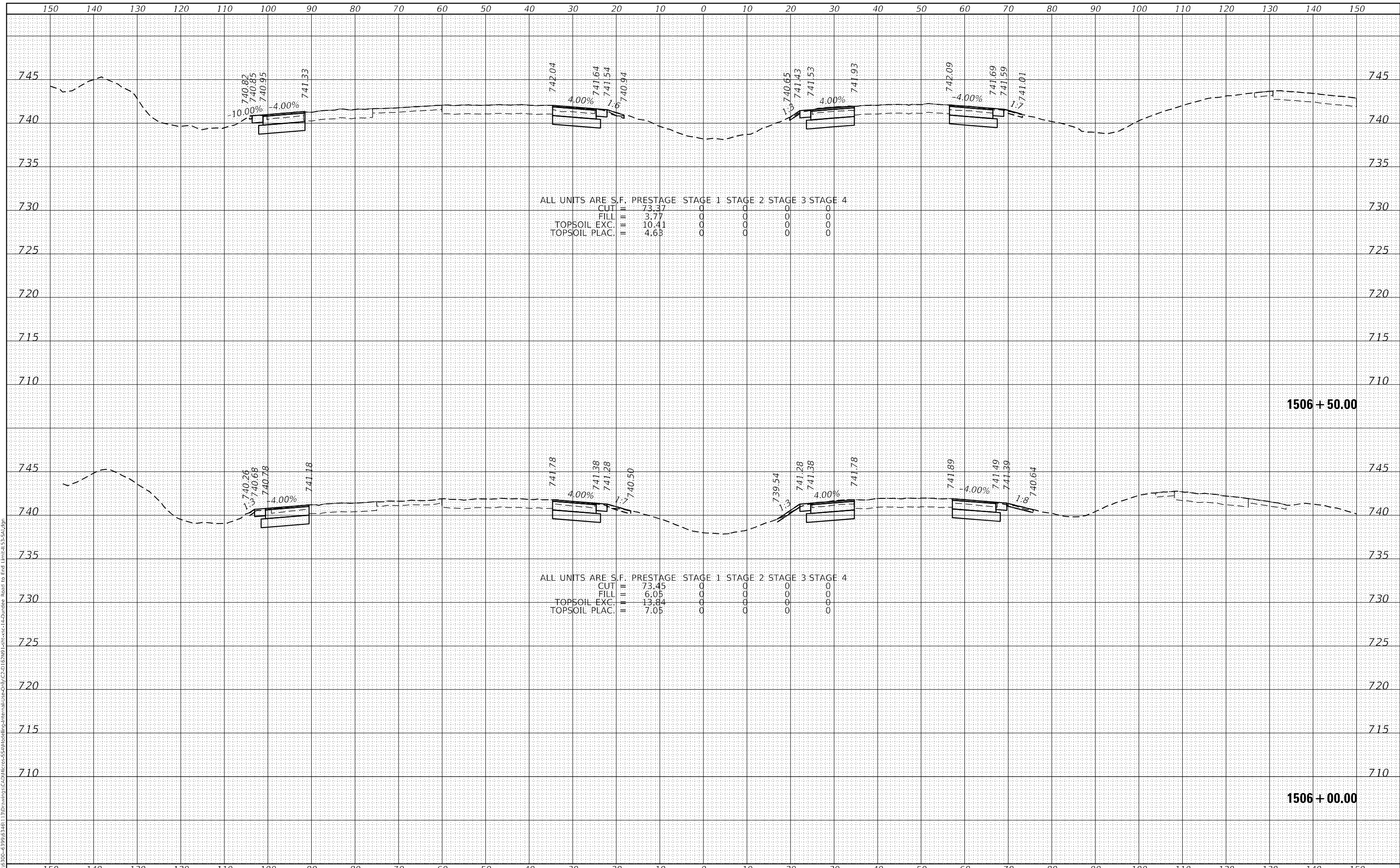
F.A.P. RTE. 342	SECTION 2018-100-BR	COUNTY COOK	TOTAL SHEETS 1351	SHEET NO. 1307
				CONTRACT NO. 62N91
ILLINOIS FED. AID PROJECT				



DATE	
BY	
FINAL SURVEY	SURVEYED
NOTE BOOK	PLOTTED
NO.	TEMPLATE
	AREAS CHECKED

DATE	
BY	
ORIGINAL SURVEY	SURVEYED
NOTE BOOK	PLOTTED
NO.	TEMPLATE
	AREAS CHECKED

MODEL: D:\mfr\h  
 FILE NAME: S:\01\6300-6399\6346\_1\3\Drawings\CAD\Drawings\Internal\Use-Only\CAD\162\XREF-1-12\2drefree\_Road to End Limit-LS-Salgin



ALL UNITS ARE S.F. PRESTAGE STAGE 1 STAGE 2 STAGE 3 STAGE 4

CUT	73.37	0	0	0	0
FILL	3.77	0	0	0	0
TOPSOIL EXC.	10.41	0	0	0	0
TOPSOIL PLAC.	4.63	0	0	0	0

ALL UNITS ARE S.F. PRESTAGE STAGE 1 STAGE 2 STAGE 3 STAGE 4

CUT	73.45	0	0	0	0
FILL	6.05	0	0	0	0
TOPSOIL EXC.	13.84	0	0	0	0
TOPSOIL PLAC.	7.05	0	0	0	0

**STRAND ASSOCIATES**  
 1170 SOUTH HOUBOLT ROAD  
 JOLIET, ILLINOIS 60431  
 (815) 744-4200

USER NAME = StevenB	DESIGNED -	REVISD -
	DRAWN -	REVISD -
PLOT SCALE = 20,0000' / in.	CHECKED -	REVISD -
PLOT DATE = 12/13/2024	DATE -	REVISD -

**STATE OF ILLINOIS  
 DEPARTMENT OF TRANSPORTATION**

**IL ROUTE 53  
 CROSS SECTIONS**

SCALE: 10-H 5-V SHEET 275 OF 286 SHEETS STA. 1506+00.00 TO STA. 1506+50.00

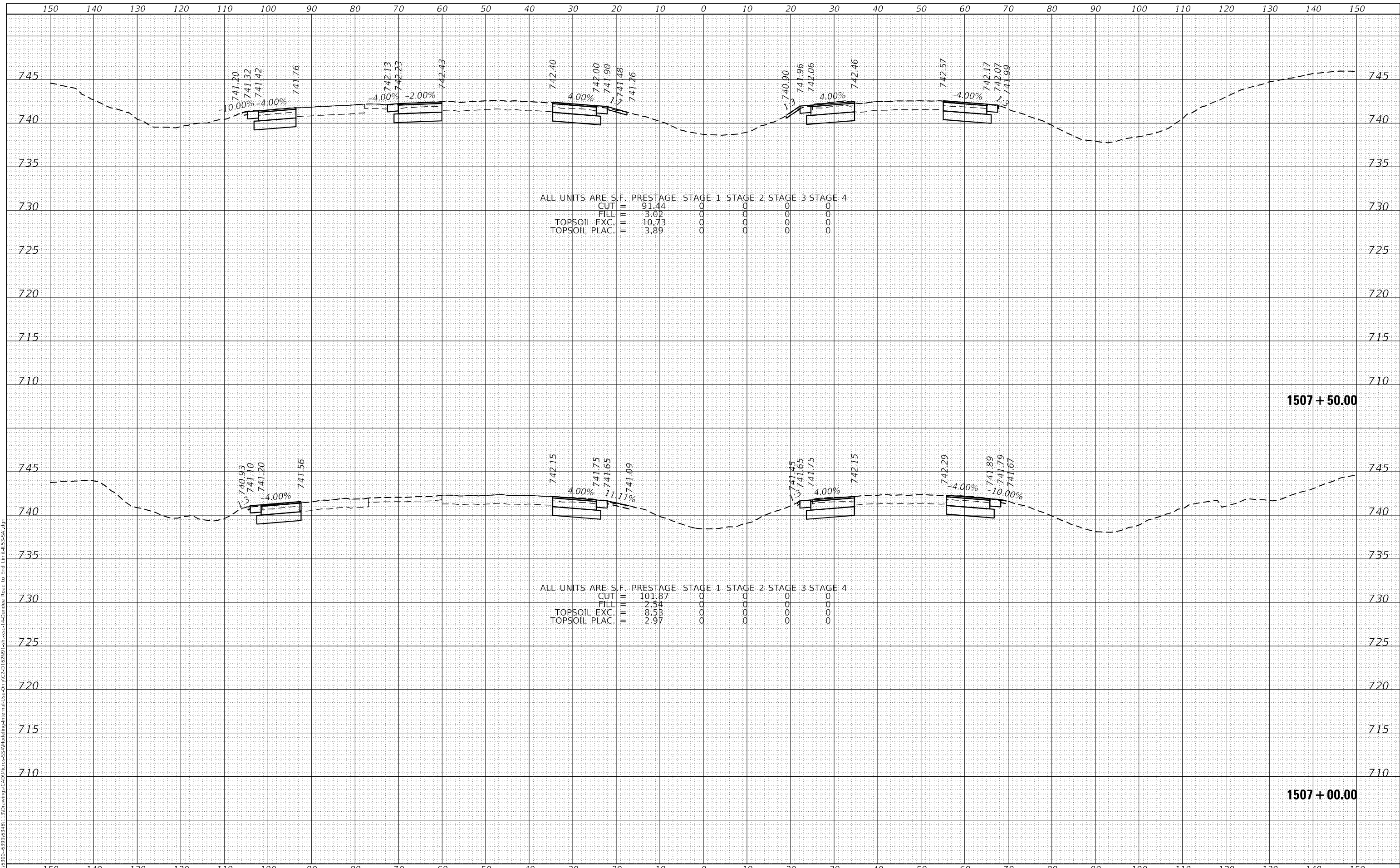
F.A.P. RTE.	SECTION	COUNTY	TOTAL SHEETS	SHEET NO.
342	2018-100-BR	COOK	1351	1308
			CONTRACT NO. 62N91	

ILLINOIS FED. AID PROJECT

DATE	
BY	
FINAL SURVEY	SURVEYED
NOTE BOOK	PLOTTED
NO.	TEMPLATE
	AREAS CHECKED

DATE	
BY	
ORIGINAL SURVEY	SURVEYED
NOTE BOOK	PLOTTED
NO.	TEMPLATE
	AREAS CHECKED

MODEL: D:\mfr\h...  
 FILE NAME: S:\01\6300-6399\6346\_1\3\Drawings\CAD\Drawings\Internal\Pre-Only\CAD\162\WP1-162-1-1-Dundee\_Road\_to\_End\_of\_Limit-153-54.dgn



ALL UNITS ARE S.F. PRESTAGE STAGE 1 STAGE 2 STAGE 3 STAGE 4

CUT	91.44	0	0	0	0
FILL	3.02	0	0	0	0
TOPSOIL EXC.	10.73	0	0	0	0
TOPSOIL PLAC.	3.89	0	0	0	0

ALL UNITS ARE S.F. PRESTAGE STAGE 1 STAGE 2 STAGE 3 STAGE 4

CUT	101.87	0	0	0	0
FILL	2.54	0	0	0	0
TOPSOIL EXC.	8.53	0	0	0	0
TOPSOIL PLAC.	2.97	0	0	0	0

1507 + 50.00

1507 + 00.00

**STRAND ASSOCIATES**  
 1170 SOUTH HOUBOLT ROAD  
 JOLIET, ILLINOIS 60431  
 (815) 744-4200

USER NAME	= StevenB
DESIGNED	-
DRAWN	-
CHECKED	-
DATE	-
REVISIONS	
1	REVISIONS
2	REVISIONS
3	REVISIONS
4	REVISIONS

DESIGNED	-
DRAWN	-
CHECKED	-
DATE	-
REVISIONS	
1	REVISIONS
2	REVISIONS
3	REVISIONS
4	REVISIONS

**STATE OF ILLINOIS  
 DEPARTMENT OF TRANSPORTATION**

**IL ROUTE 53  
 CROSS SECTIONS**

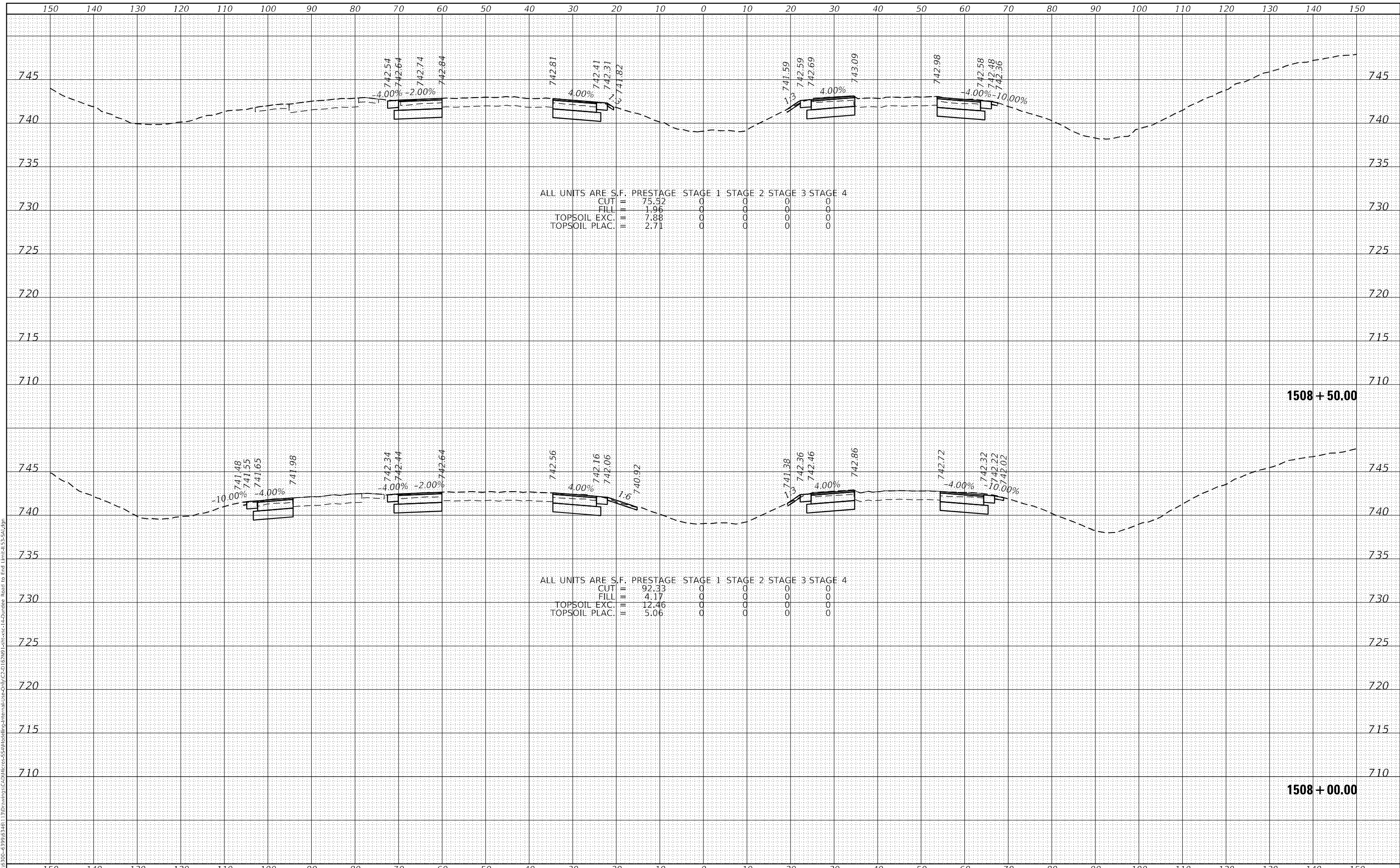
SCALE: 10-H 5-V SHEET 276 OF 286 SHEETS STA. 1507+00.00 TO STA. 1507+50.00

F.A.P. RTE.	SECTION	COUNTY	TOTAL SHEETS	SHEET NO.
342	2018-100-BR	COOK	1351	1309
			CONTRACT NO. 62N91	
ILLINOIS FED. AID PROJECT				

DATE	
BY	
FINAL SURVEY	SURVEYED
NOTE BOOK	PLOTTED
NO.	TEMPLATE
	AREAS CHECKED

DATE	
BY	
ORIGINAL SURVEY	SURVEYED
NOTE BOOK	PLOTTED
NO.	TEMPLATE
	AREAS CHECKED

MODEL: D:\mfr\... FILE NAME: S:\01\6300-6399\6346\_1\3\Drawings\CAD\Drawings\Internal\Use-Only\CAD\162\XBP\_Lat-Exc-1-2\Jndree\_Road to End Limit-LS-Salgin



ALL UNITS ARE S.F. PRESTAGE STAGE 1 STAGE 2 STAGE 3 STAGE 4

CUT	75.52	0	0	0	0
FILL	1.96	0	0	0	0
TOPSOIL EXC.	7.88	0	0	0	0
TOPSOIL PLAC.	2.71	0	0	0	0

ALL UNITS ARE S.F. PRESTAGE STAGE 1 STAGE 2 STAGE 3 STAGE 4

CUT	92.33	0	0	0	0
FILL	4.17	0	0	0	0
TOPSOIL EXC.	12.46	0	0	0	0
TOPSOIL PLAC.	5.06	0	0	0	0



USER NAME	= StevenB
DESIGNED	-
DRAWN	-
CHECKED	-
DATE	-
PLOT SCALE	= 20,0000 * / in.
PLOT DATE	= 12/13/2024

DESIGNED	-
DRAWN	-
CHECKED	-
DATE	-
REVISD	-
REVISD	-
REVISD	-
REVISD	-

**STATE OF ILLINOIS  
DEPARTMENT OF TRANSPORTATION**

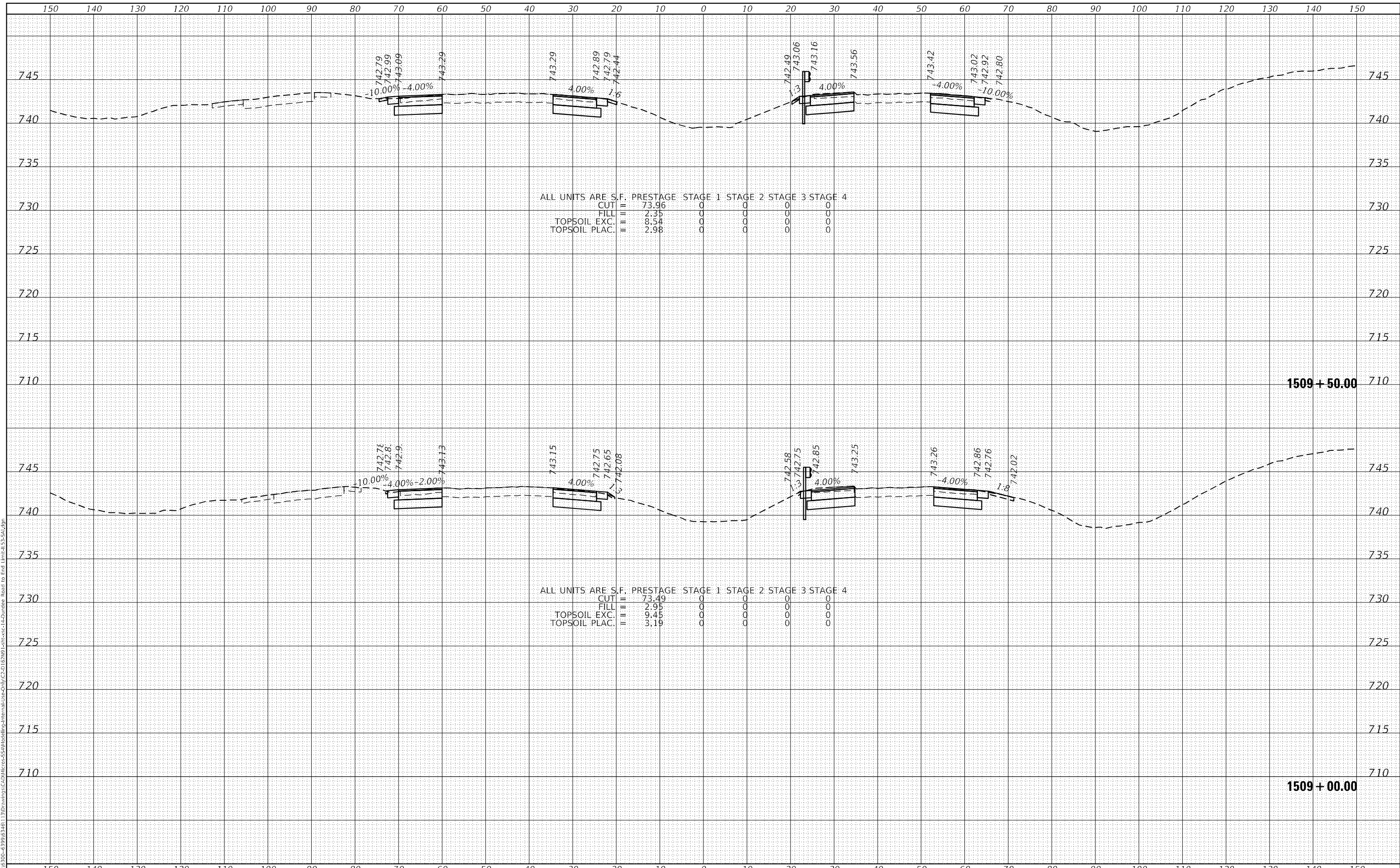
**IL ROUTE 53  
CROSS SECTIONS**

SCALE: 10-H 5-V SHEET 277 OF 286 SHEETS STA. 1508+00.00 TO STA. 1508+50.00

F.A.P. RTE.	SECTION	COUNTY	TOTAL SHEETS	SHEET NO.
342	2018-100-BR	COOK	1351	1310
			CONTRACT NO. 62N91	
ILLINOIS FED. AID PROJECT				

DATE	
BY	
FINAL SURVEY	SURVEYED
NOTE BOOK	PLOTTED
NO.	TEMPLATE
	AREAS CHECKED

DATE	
BY	
ORIGINAL SURVEY	SURVEYED
NOTE BOOK	PLOTTED
NO.	TEMPLATE
	AREAS CHECKED



MODEL: Defn.dwg  
 FILE NAME: S:\01\6300-6399\6346\_1\3\Drawings\CAD\Internal\Use-Only\CAD\6399-1\6346-1.dwg  
 STRAND ASSOCIATES  
 1170 SOUTH HOUBOLT ROAD  
 JOLIET, ILLINOIS 60431  
 (815) 744-4200

USER NAME = StevenB	DESIGNED -	REVISED -
	DRAWN -	REVISED -
PLOT SCALE = 20,0000 * / in.	CHECKED -	REVISED -
PLOT DATE = 12/13/2024	DATE -	REVISED -

**STATE OF ILLINOIS  
 DEPARTMENT OF TRANSPORTATION**

**IL ROUTE 53  
 CROSS SECTIONS**

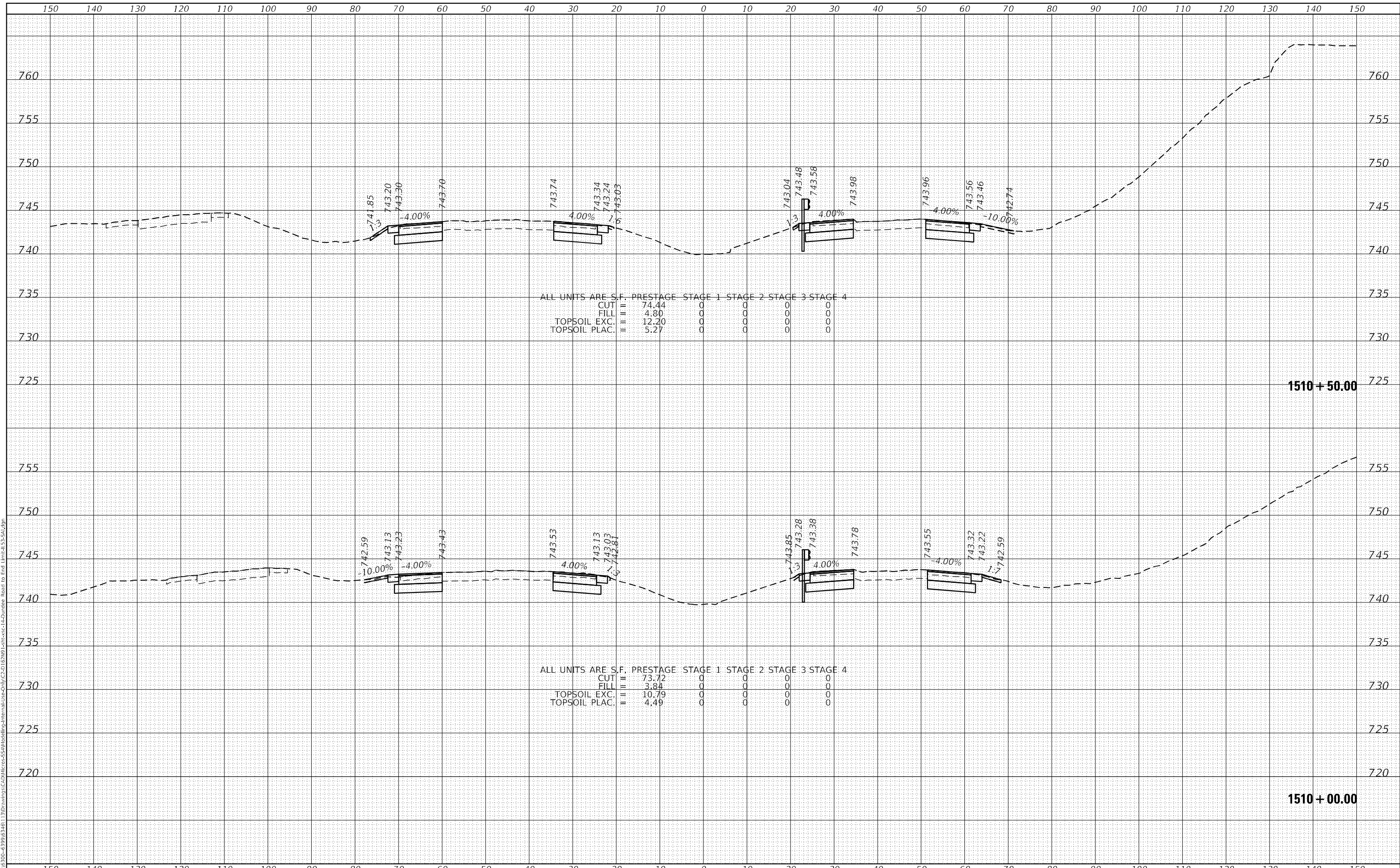
SCALE: 10-H 5-V SHEET 278 OF 286 SHEETS STA. 1509+00.00 TO STA. 1509+50.00

F.A.P. RTE.	SECTION	COUNTY	TOTAL SHEETS	SHEET NO.
342	2018-100-BR	COOK	1351	1311
			CONTRACT NO. 62N91	
ILLINOIS FED. AID PROJECT				

DATE	
BY	
FINAL SURVEY	SURVEYED
NOTE BOOK	PLOTTED
NO.	TEMPLATE
	AREAS CHECKED

DATE	
BY	
ORIGINAL SURVEY	SURVEYED
NOTE BOOK	PLOTTED
NO.	TEMPLATE
	AREAS CHECKED

MODEL: Defn.dwg  
 FILE NAME: S:\01\6300-6399\6346\_1\3\Drawings\CAD\162\8P-1-162.dwg  
 C:\ProgramData\Autodesk\LT24\Profiles\Default\PlotArea.dwg  
 C:\ProgramData\Autodesk\LT24\Profiles\Default\PlotArea.dwg  
 Road to End Limit-153-5.dwg



ALL UNITS ARE S.F.

	PRESTAGE	STAGE 1	STAGE 2	STAGE 3	STAGE 4
CUT	74.44	0	0	0	0
FILL	4.80	0	0	0	0
TOPSOIL EXC.	12.20	0	0	0	0
TOPSOIL PLAC.	5.27	0	0	0	0

ALL UNITS ARE S.F.

	PRESTAGE	STAGE 1	STAGE 2	STAGE 3	STAGE 4
CUT	73.72	0	0	0	0
FILL	3.84	0	0	0	0
TOPSOIL EXC.	10.79	0	0	0	0
TOPSOIL PLAC.	4.49	0	0	0	0



USER NAME	= StevenB
DESIGNED	-
DRAWN	-
CHECKED	-
DATE	-
PLOT SCALE	= 20,0000 * / in.
PLOT DATE	= 12/13/2024

DESIGNED	-
DRAWN	-
CHECKED	-
DATE	-

REVISED	-
REVISED	-
REVISED	-
REVISED	-

**STATE OF ILLINOIS  
DEPARTMENT OF TRANSPORTATION**

**IL ROUTE 53  
CROSS SECTIONS**

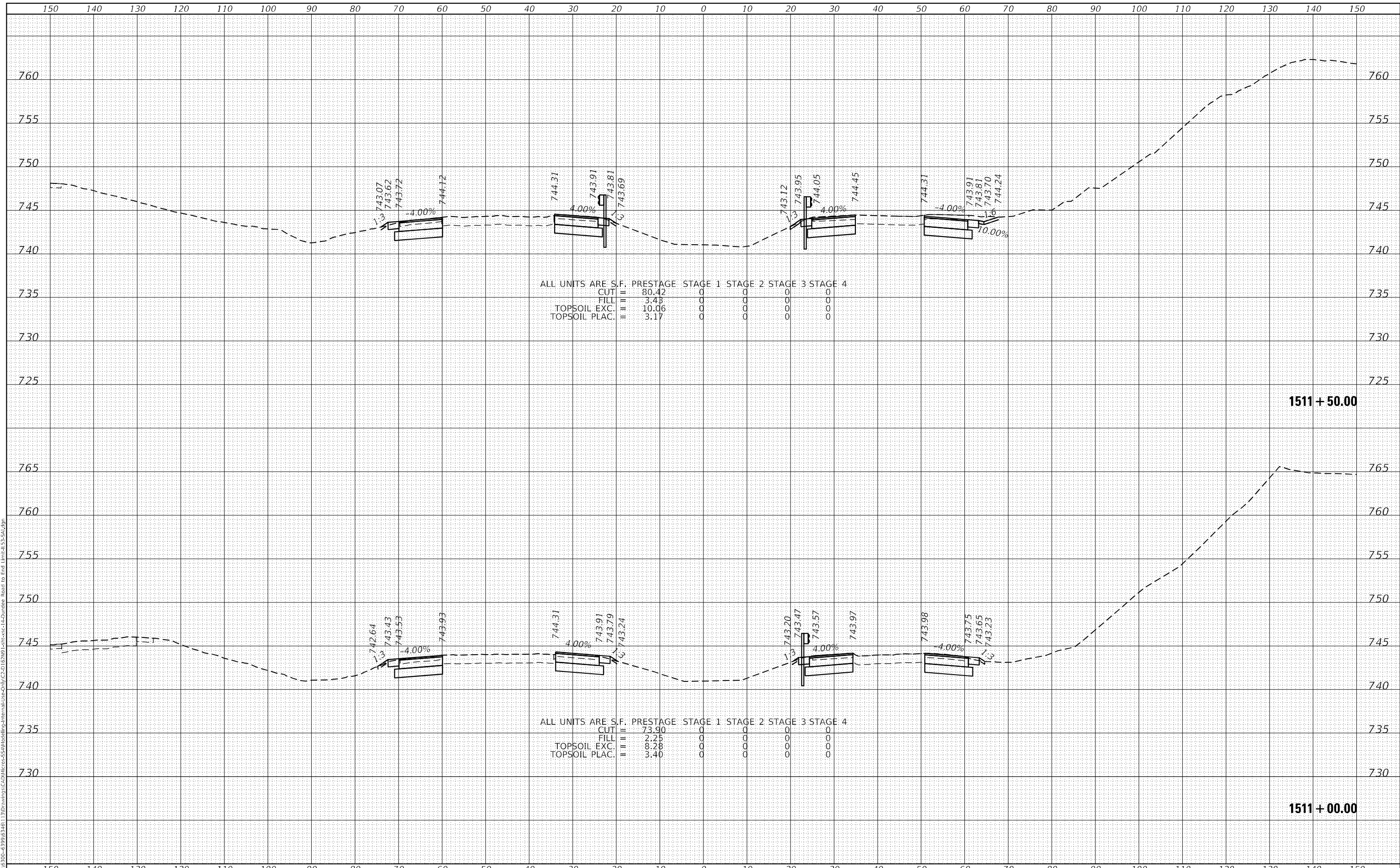
SCALE: 10-H 5-V SHEET 279 OF 286 SHEETS STA. 1510+00.00 TO STA. 1510+50.00

F.A.P. RTE.	SECTION	COUNTY	TOTAL SHEETS	SHEET NO.
342	2018-100-BR	COOK	1351	1312
			CONTRACT NO. 62N91	
ILLINOIS FED. AID PROJECT				

DATE	
BY	
FINAL SURVEY	SURVEYED
NOTE BOOK	PLOTTED
NO.	TEMPLATE
	AREAS CHECKED

DATE	
BY	
ORIGINAL SURVEY	SURVEYED
NOTE BOOK	PLOTTED
NO.	TEMPLATE
	AREAS CHECKED

MODEL: Definit  
 FILE NAME: S:\01\5300-6399\5316\_1\3\Drawings\CAD\Drawings\Internal\Use-Only\CAD\167891-1-16-2018-11-20.dwg Road to End Limit-LS-S&L.dgn



**SA**  
 1170 SOUTH HOUBOLT ROAD  
 JOLIET, ILLINOIS 60431  
 (815) 744-4200  
 ASSOCIATES

USER NAME = StevenB	DESIGNED -	REVISD -
	DRAWN -	REVISD -
PLOT SCALE = 20,0000' / in.	CHECKED -	REVISD -
PLOT DATE = 12/13/2024	DATE -	REVISD -

**STATE OF ILLINOIS  
 DEPARTMENT OF TRANSPORTATION**

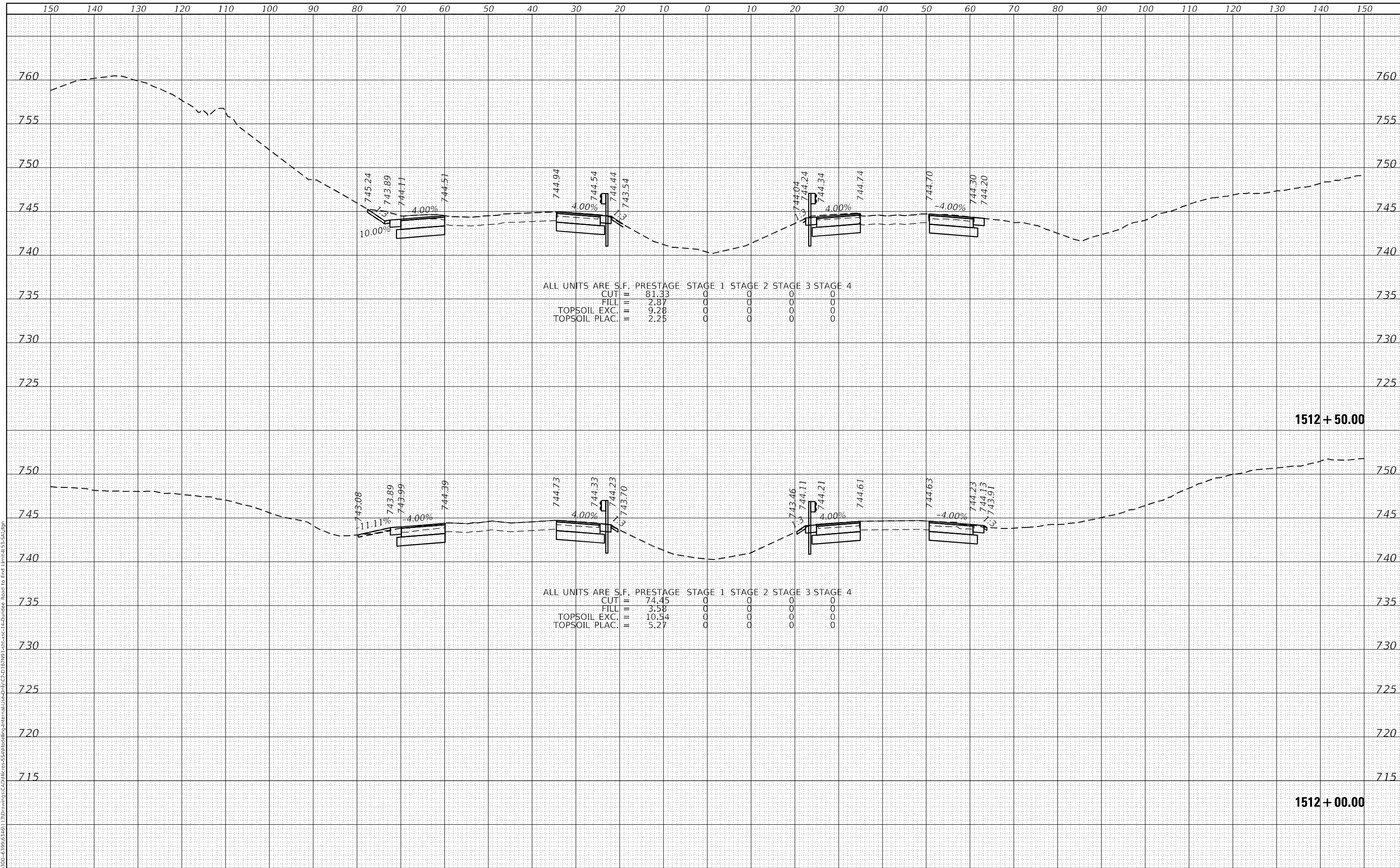
**IL ROUTE 53  
 CROSS SECTIONS**

SCALE: 10-H 5-V SHEET 280 OF 286 SHEETS STA. 1511+00.00 TO STA. 1511+50.00

F.A.P. RTE. 342	SECTION 2018-100-BR	COUNTY COOK	TOTAL SHEETS 1351	SHEET NO. 1313
			CONTRACT NO. 62N91	
ILLINOIS FED. AID PROJECT				

DATE	
BY	
SURVEYED	
PLOTTED	
TEMPLATE	
AREAS CHECKED	
FINAL SURVEY	
NOTE BOOK	
NO.	

DATE	
BY	
SURVEYED	
PLOTTED	
TEMPLATE	
AREAS CHECKED	
ORIGINAL SURVEY	
NOTE BOOK	
NO.	



MODEL: D:\mfr\1170\_SOUTH\_HOUBOLT\_113\Drawings\CAD\Drawings\Internal\Pre-Div\2-D\162\8\1-162\1-162.dwg Road to End Limit-LS-S&L.dgn

**STRAND ASSOCIATES**  
 1170 SOUTH HOUBOLT ROAD  
 JOLIET, ILLINOIS 60431  
 (815) 744-4200

USER NAME = StevenB  
 DESIGNED -  
 DRAWN -  
 PLOT SCALE = 20,0000 \* / in.  
 PLOT DATE = 12/13/2024

DESIGNED -  
 DRAWN -  
 CHECKED -  
 DATE -

REVISED -  
 REVISED -  
 REVISED -  
 REVISED -

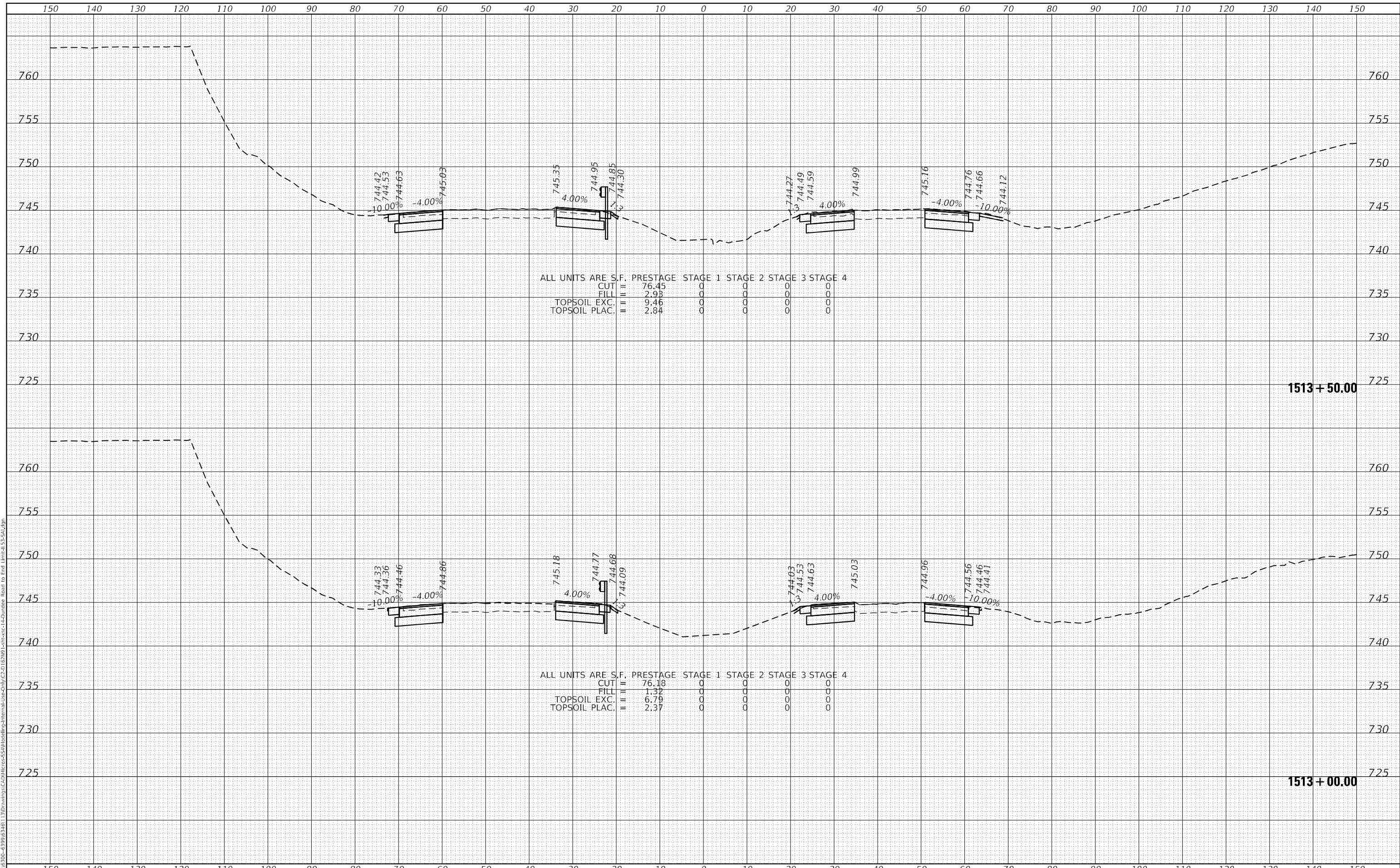
**STATE OF ILLINOIS  
 DEPARTMENT OF TRANSPORTATION**

**IL ROUTE 53  
 CROSS SECTIONS**  
 SCALE: 10-H 5-V SHEET 281 OF 286 SHEETS STA. 1512+00.00 TO STA. 1512+50.00

F.A.P. RTE.	SECTION	COUNTY	TOTAL SHEETS	SHEET NO.
342	2018-100-BR	COOK	1351	1314
			CONTRACT NO. 62N91	
ILLINOIS FED. AID PROJECT				

DATE	
BY	
FINAL SURVEY	SURVEYED
NOTE BOOK	PLOTTED
NO.	TEMPLATE
	AREAS CHECKED

DATE	
BY	
ORIGINAL SURVEY	SURVEYED
NOTE BOOK	PLOTTED
NO.	TEMPLATE
	AREAS CHECKED

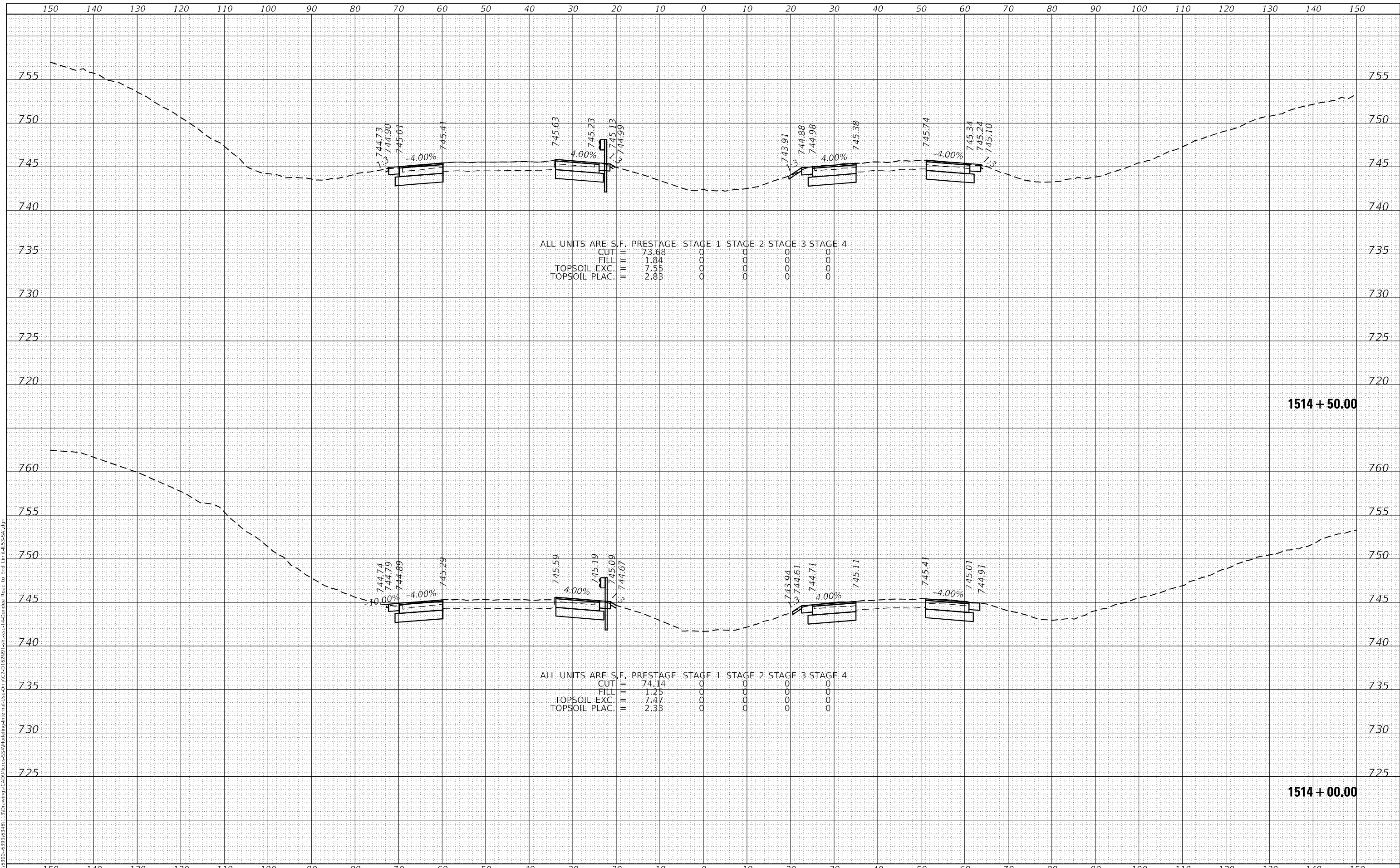




DATE	
BY	
FINAL SURVEY	SURVEYED
NOTE BOOK	PLOTTED
NO.	TEMPLATE
	AREAS CHECKED

DATE	
BY	
ORIGINAL SURVEY	SURVEYED
NOTE BOOK	PLOTTED
NO.	TEMPLATE
	AREAS CHECKED

MODEL: Defn.dwg  
 FILE NAME: S:\01\6300-6399\6346\_1\3D\Drawings\CAD\Drawings\Internal\Pre-Drawn\CAD\162\WP1-162.dwg  
 Road to End Limit-LS-S&L.dwg



1170 SOUTH HOUBOLT ROAD  
 JOLIET, ILLINOIS 60431  
 (815) 744-4200

USER NAME	= StevenB
DESIGNED	-
DRAWN	-
CHECKED	-
DATE	-

REVISED	-
REVISED	-
REVISED	-
REVISED	-

**STATE OF ILLINOIS  
 DEPARTMENT OF TRANSPORTATION**

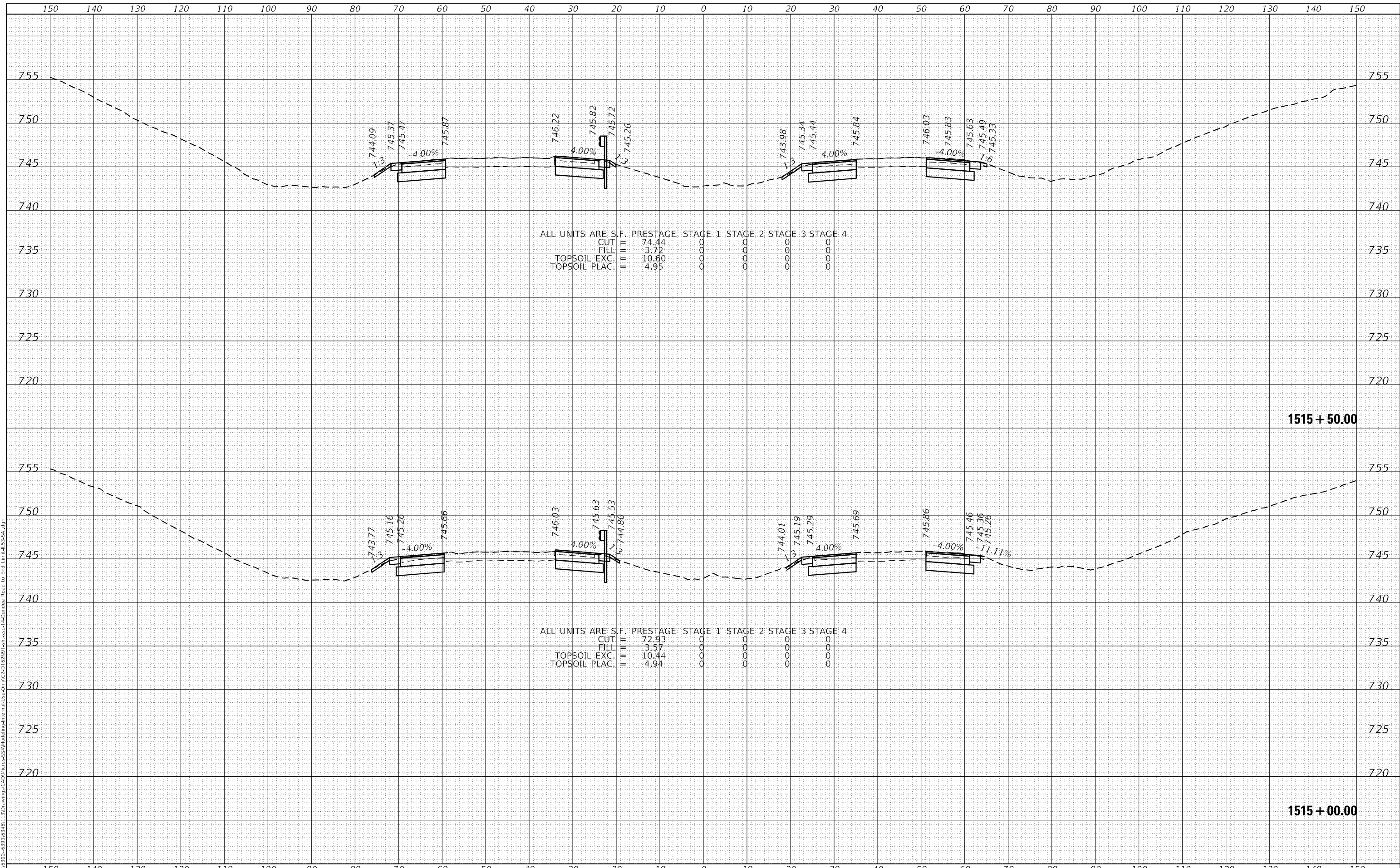
<b>IL ROUTE 53 CROSS SECTIONS</b>	
SCALE: 10-H 5-V	SHEET 283 OF 286 SHEETS
STA. 1514+00.00	TO STA. 1514+50.00

F.A.P. RTE.	SECTION	COUNTY	TOTAL SHEETS	SHEET NO.
342	2018-100-BR	COOK	1351	1316
			CONTRACT NO. 62N91	
ILLINOIS FED. AID PROJECT				

DATE	
BY	
FINAL SURVEY	SURVEYED
NOTE BOOK	PLOTTED
NO.	TEMPLATE
	AREAS CHECKED

DATE	
BY	
ORIGINAL SURVEY	SURVEYED
NOTE BOOK	PLOTTED
NO.	TEMPLATE
	AREAS CHECKED

MODEL: Defn.rvt  
 FILE NAME: S:\01\6300-6399\6316\13\Drawings\CAD\162\981-1-162\981-1-162.dwg  
 Road to End Limit: 1515+50.00



**SA**  
 1170 SOUTH HOUBOLT ROAD  
 JOLIET, ILLINOIS 60431  
 (815) 744-4200  
 ASSOCIATES

USER NAME = StevenB	DESIGNED -	REVISD -
	DRAWN -	REVISD -
PLOT SCALE = 20,0000' / in.	CHECKED -	REVISD -
PLOT DATE = 12/13/2024	DATE -	REVISD -

**STATE OF ILLINOIS  
 DEPARTMENT OF TRANSPORTATION**

**IL ROUTE 53  
 CROSS SECTIONS**

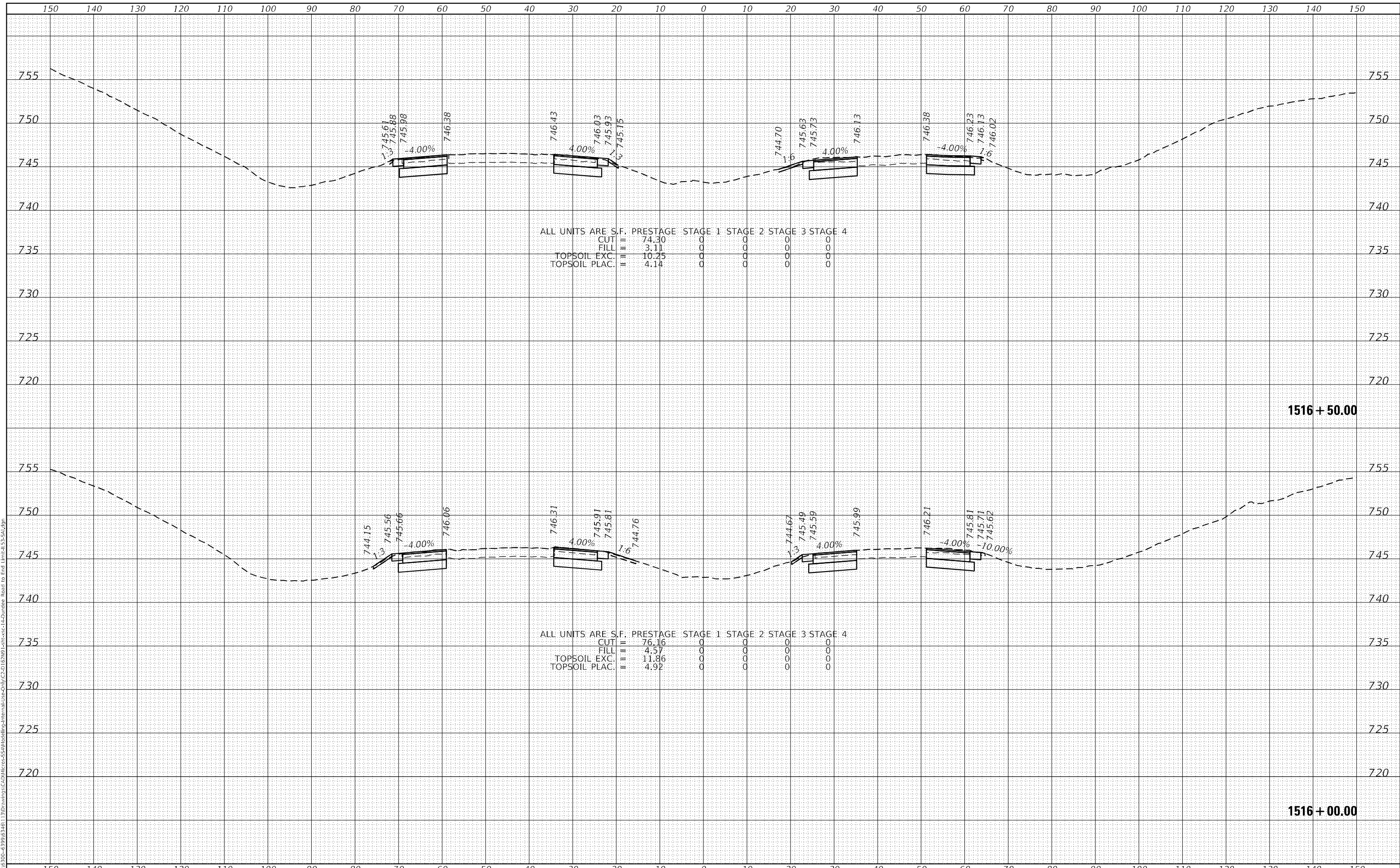
SCALE: 10-H 5-V SHEET 284 OF 286 SHEETS STA. 1515+00.00 TO STA. 1515+50.00

F.A.P. RTE.	SECTION	COUNTY	TOTAL SHEETS	SHEET NO.
342	2018-100-BR	COOK	1351	1317
			CONTRACT NO. 62N91	
ILLINOIS FED. AID PROJECT				

DATE	
BY	
FINAL SURVEY	SURVEYED
NOTE BOOK	PLOTTED
NO.	TEMPLATE
	AREAS CHECKED

DATE	
BY	
ORIGINAL SURVEY	SURVEYED
NOTE BOOK	PLOTTED
NO.	TEMPLATE
	AREAS CHECKED

MODEL: Defn.rvt  
 FILE NAME: S:\01\6300-6399\6346\_1\3\Drawings\CAD\162\8\1-162\8\1-162.dwg  
 Road to End Unit: ILS3-S&J.dgn



1516 + 50.00

1516 + 00.00



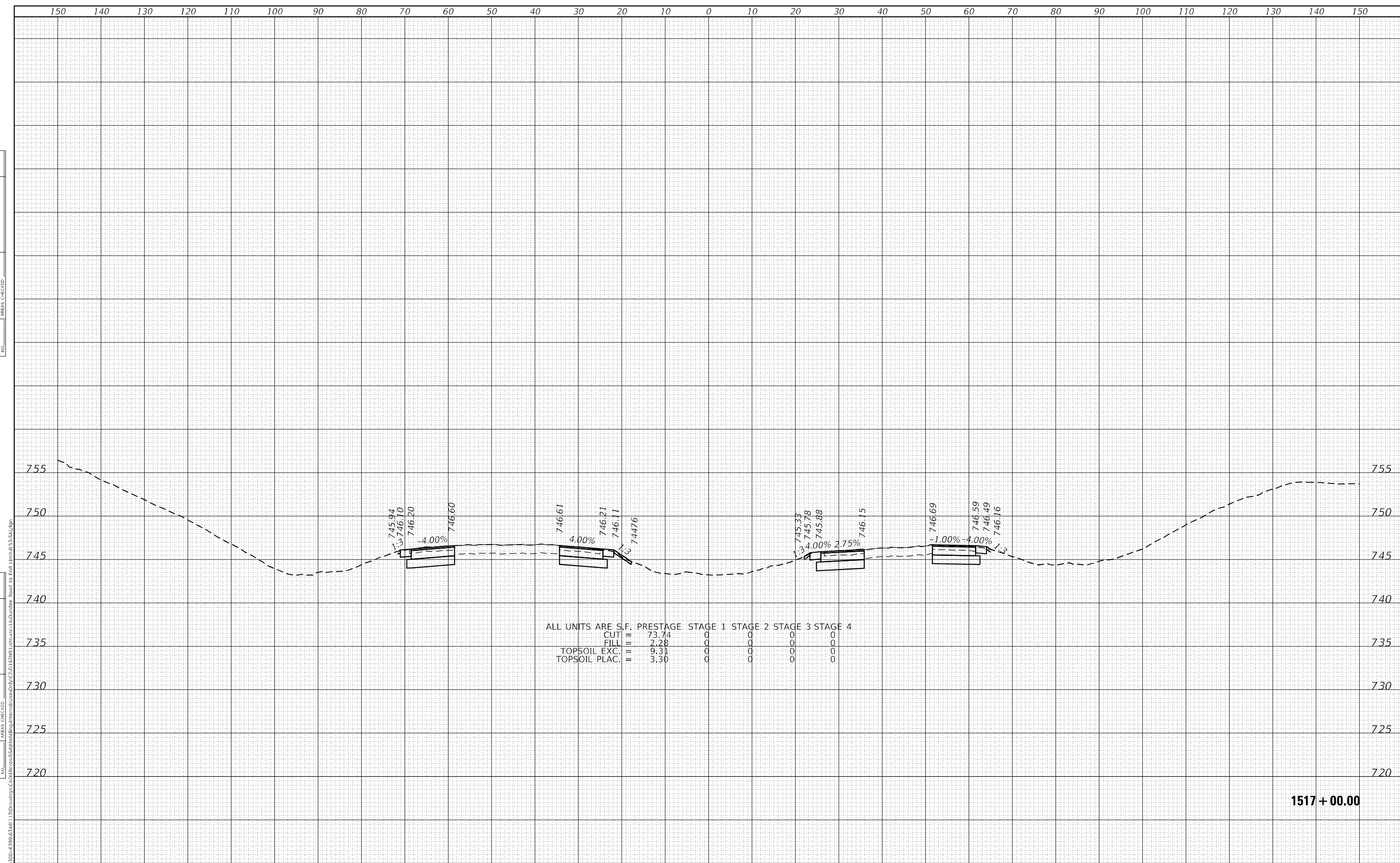
USER NAME = StevenB	DESIGNED -	REVISD -
	DRAWN -	REVISD -
PLOT SCALE = 20,0000' / in.	CHECKED -	REVISD -
PLOT DATE = 12/13/2024	DATE -	REVISD -

STATE OF ILLINOIS  
 DEPARTMENT OF TRANSPORTATION

IL ROUTE 53  
 CROSS SECTIONS

SCALE: 10-H 5-V SHEET 285 OF 286 SHEETS STA. 1516+00.00 TO STA. 1516+50.00

F.A.P. RTE.	SECTION	COUNTY	TOTAL SHEETS	SHEET NO.
342	2018-100-BR	COOK	1351	1318
			CONTRACT NO. 62N91	
ILLINOIS FED. AID PROJECT				



ALL UNITS ARE S.F. PRESTAGE STAGE 1 STAGE 2 STAGE 3 STAGE 4  
 CUT 73.74 0 0 0 0  
 FILL 2.28 0 0 0 0  
 TOPSOIL EXC. 9.31 0 0 0 0  
 TOPSOIL PLAC. 3.30 0 0 0 0

1517 + 00.00

FINAL SURVEY	SURVEYED	DATE
NOTE BOOK	PLOTTED	
NO.	TEMPLATE	
	AREAS CHECKED	

ORIGINAL SURVEY	SURVEYED	DATE
NOTE BOOK	PLOTTED	
NO.	TEMPLATE	
	AREAS CHECKED	

1170 SOUTH HOUBOLT ROAD  
 JOLIET, ILLINOIS 60431  
 (815) 744-4200  
**STRAND ASSOCIATES**

USER NAME = StevenB	DESIGNED -	REVISID -
	DRAWN -	REVISID -
PLOT SCALE = 20,0000 */ in.	CHECKED -	REVISID -
PLOT DATE = 12/13/2024	DATE -	REVISID -

**STATE OF ILLINOIS  
 DEPARTMENT OF TRANSPORTATION**

**IL ROUTE 53  
 CROSS SECTIONS**

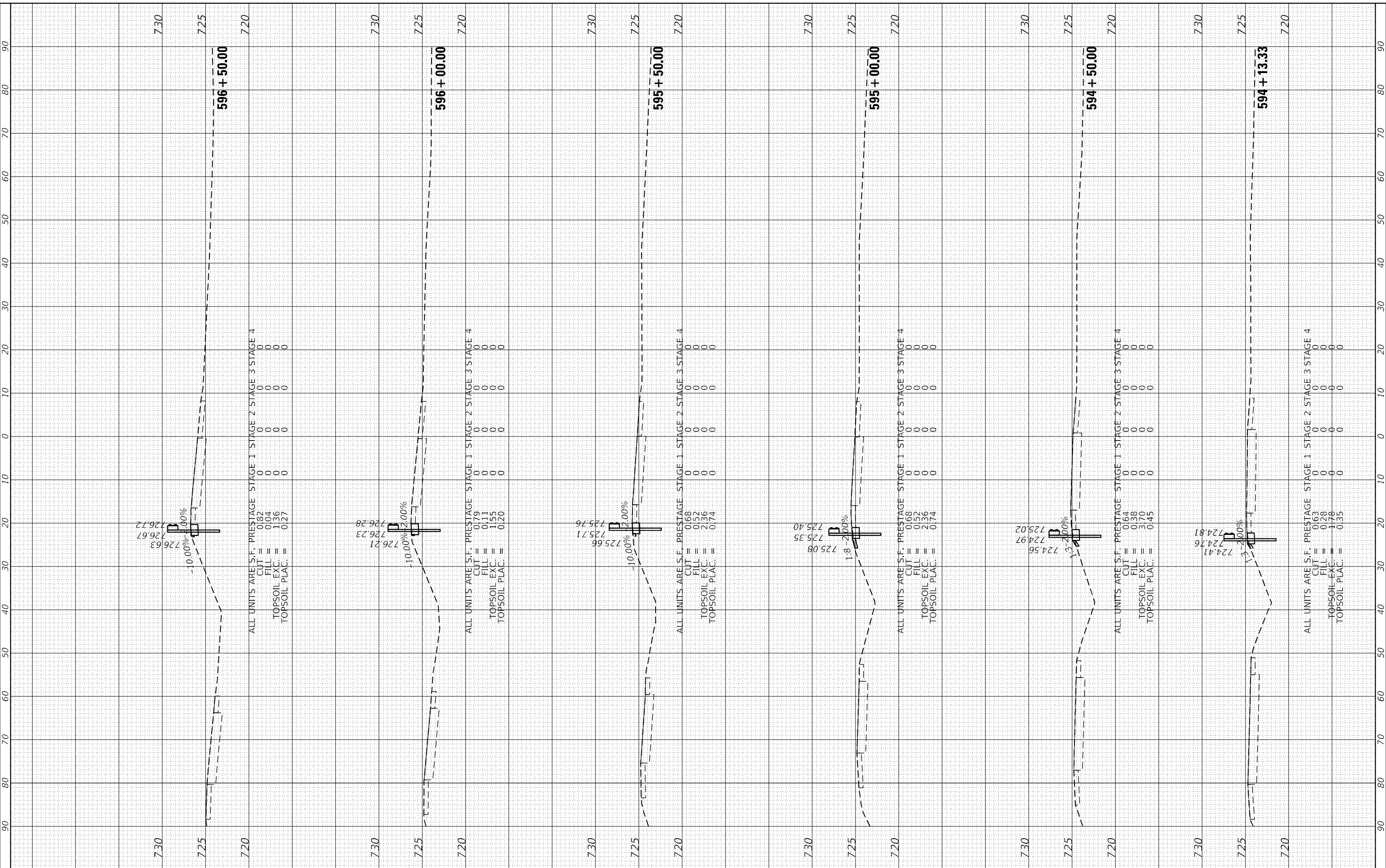
SCALE: 10-H 5-V SHEET 286 OF 286 SHEETS STA. 1517+00.00 TO STA. 1517+00.00

F.A.P. RTE. 342	SECTION 2018-100-BR	COUNTY COOK	TOTAL SHEETS 1351	SHEET NO. 1319
CONTRACT NO. 62N91				ILLINOIS FED. AID PROJECT

FINAL SURVEY NO.	SURVEYED	BY	DATE
NOTE BOOK	PLOTTED		
AREAS CHECKED	TEMPLATE		
	AREAS CHECKED		

ORIGINAL SURVEY NO.	SURVEYED	BY	DATE
	PLOTTED		
	AREAS CHECKED		
	AREAS CHECKED		

MODEL Definit  
 FILE NAME: S:\01\6300-6399\6346\113\Drawings\CAD\MicroStation\Internal\Bus-Only\C2-D\162\01-162\01-162-01.dwg  
 Plot Date: 12/13/2024



**STRAND ASSOCIATES**  
 1170 SOUTH HOUBOLT ROAD  
 JOLIET, ILLINOIS 60431  
 (815) 744-4200

USER NAME = StevenB  
 PLOT SCALE = 20.0000' / in.  
 PLOT DATE = 12/13/2024

DESIGNED -  
 DRAWN -  
 CHECKED -  
 DATE -

REVISED -  
 REVISED -  
 REVISED -  
 REVISED -

**STATE OF ILLINOIS  
 DEPARTMENT OF TRANSPORTATION**

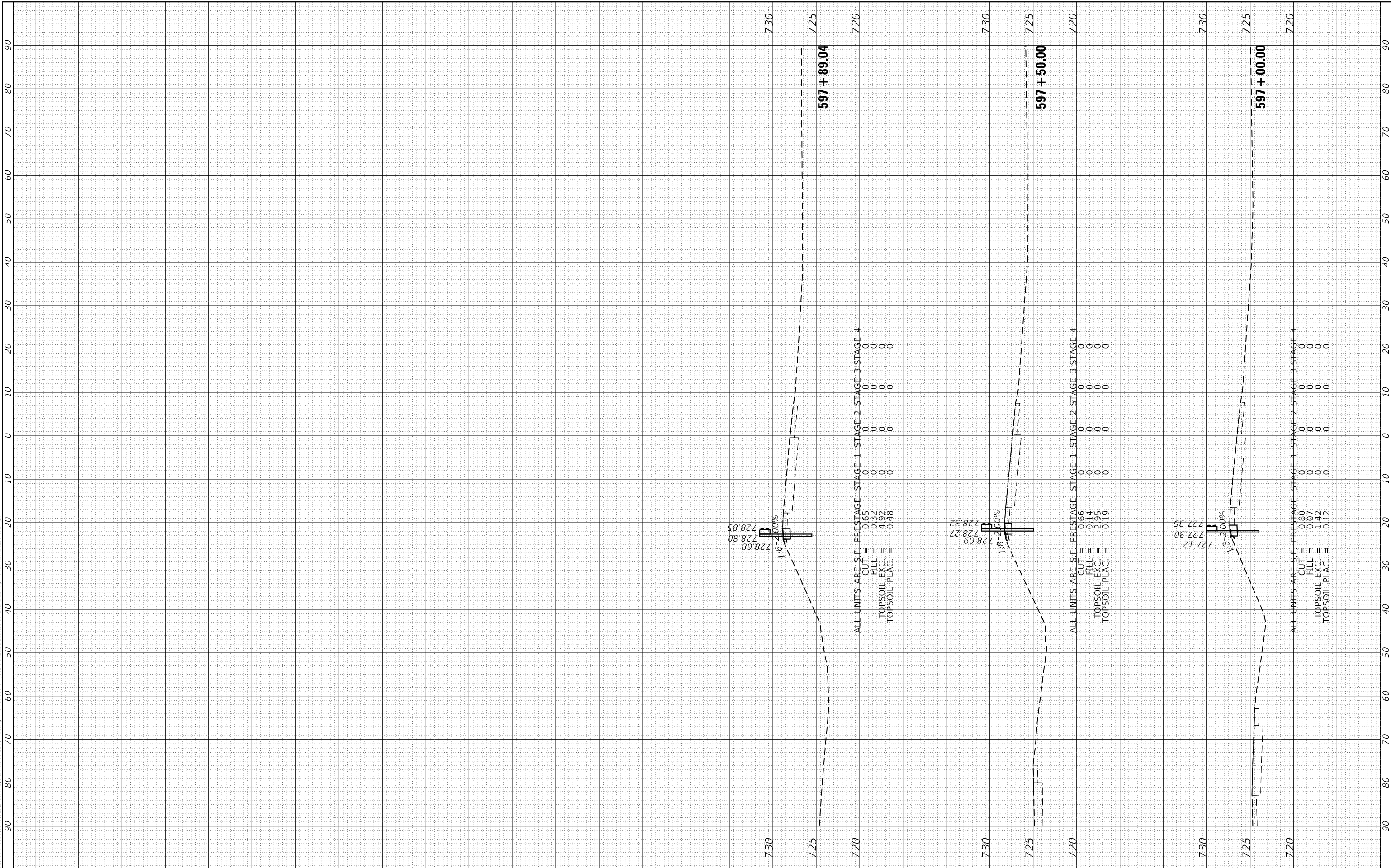
**SB IL ROUTE 53 ON RAMP AT ALGONQUIN ROAD  
 CROSS SECTIONS**  
 SCALE: SHEET 1 OF 2 SHEETS STA. 594+13.33 TO STA. 596+50.00

F.A.P. RTE. 342	SECTION 2018-100-BR	COUNTY COOK	TOTAL SHEETS 1351	SHEET NO. 1320
ILLINOIS FED. AID PROJECT			CONTRACT NO. 62N91	

FINAL SURVEY NO.	SURVEYED	BY	DATE
NOTE BOOK	PLOTTED		
AREAS CHECKED	TEMPLATE		
	AREAS CHECKED		

ORIGINAL SURVEY NO.	SURVEYED	BY	DATE
NOTE BOOK	PLOTTED		
AREAS CHECKED	TEMPLATE		
	AREAS CHECKED		

MODEL: Definit  
 FILE NAME: S:\01\6300-6399\6346\113\Drawings\CAD\Drawings\2018-100-15-Crossat Algonquin Ramp-13-3-A1.dwg



**STRAND ASSOCIATES**  
 1170 SOUTH HOUBOLT ROAD  
 JULIET, ILLINOIS 60431  
 (815) 744-4200

USER NAME = StevenB  
 PLOT SCALE = 20,0000 \* / in.  
 PLOT DATE = 12/13/2024

DESIGNED -  
 DRAWN -  
 CHECKED -  
 DATE -

REVISED -  
 REVISED -  
 REVISED -  
 REVISED -

**STATE OF ILLINOIS  
 DEPARTMENT OF TRANSPORTATION**

**SB IL ROUTE 53 ON RAMP AT ALGONQUIN ROAD  
 CROSS SECTIONS**  
 SCALE: SHEET 2 OF 2 SHEETS STA. 597+00.00 TO STA. 597+89.04

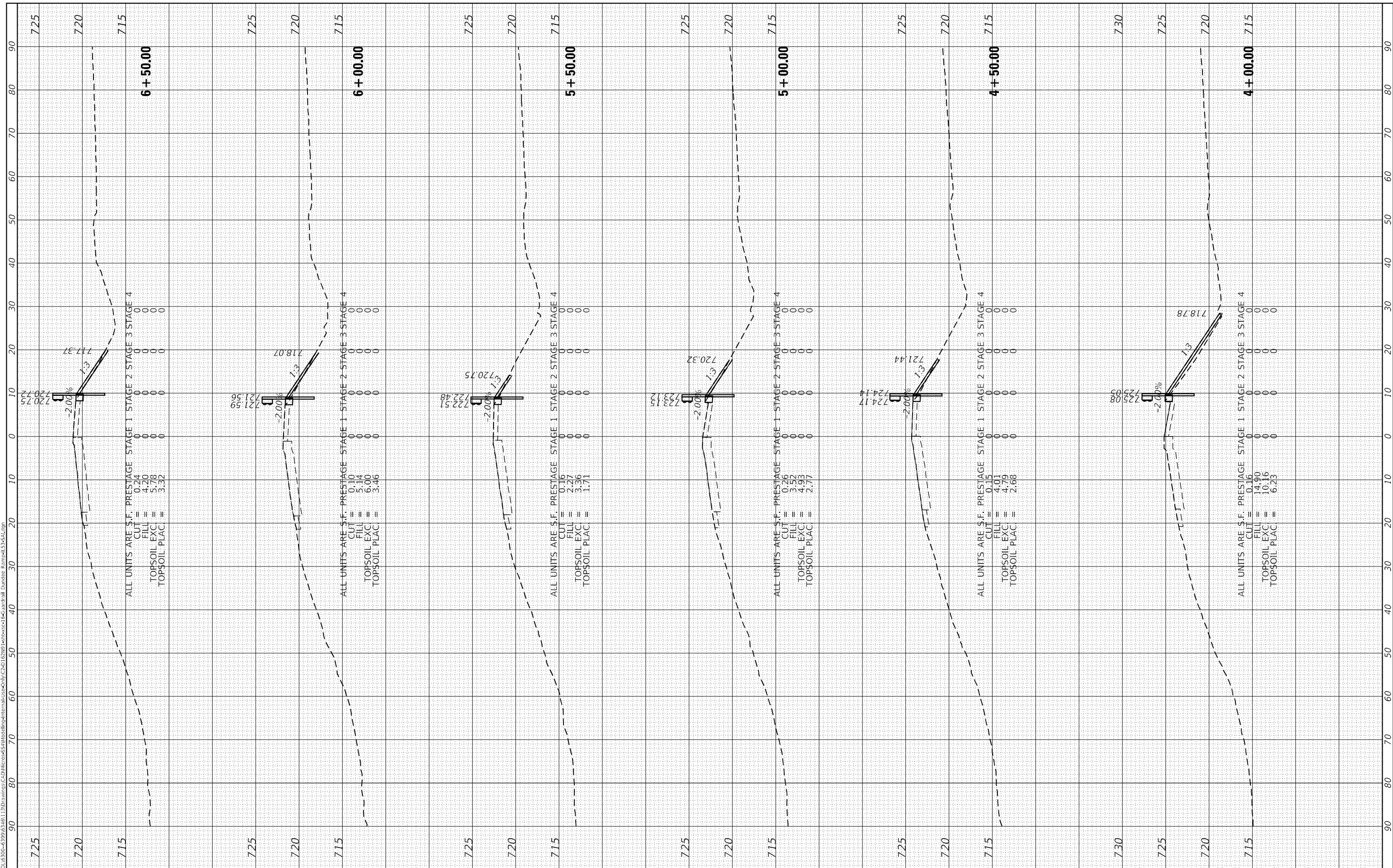
F.A.P. RTE. 342	SECTION 2018-100-BR	COUNTY COOK	TOTAL SHEETS 1351	SHEET NO. 1321
ILLINOIS FED. AID PROJECT			CONTRACT NO. 62N91	



FINAL SURVEY	SURVEYED	BY	DATE
NOTE BOOK	PLOTTED		
AREAS CHECKED	TEMPLATE		
NO.	AREAS CHECKED		

ORIGINAL SURVEY	SURVEYED	BY	DATE
NOTE BOOK	PLOTTED		
AREAS CHECKED	TEMPLATE		
NO.	AREAS CHECKED		

MODEL: D:\nrb.dwg  
 FILE NAME: S:\01\6300-6399\6316\113\Drawings\CAD\162\01-162\01-162-01-162.dwg  
 USER: StevenB



**STRAND ASSOCIATES**  
 1170 SOUTH HOUBOLT ROAD  
 JOLIET, ILLINOIS 60431  
 (815) 744-4200

USER NAME = StevenB
PLOT SCALE = 20.0000" / in.
PLOT DATE = 12/13/2024

DESIGNED -
DRAWN -
CHECKED -
DATE -

REVISED -
REVISED -
REVISED -
REVISED -

**STATE OF ILLINOIS  
 DEPARTMENT OF TRANSPORTATION**

**NB ON RAMP AT DUNDEE ROAD CROSS SECTIONS**  
 SCALE: SHEET 2 OF 3 SHEETS STA. 4+00.00 TO STA. 6+50.00

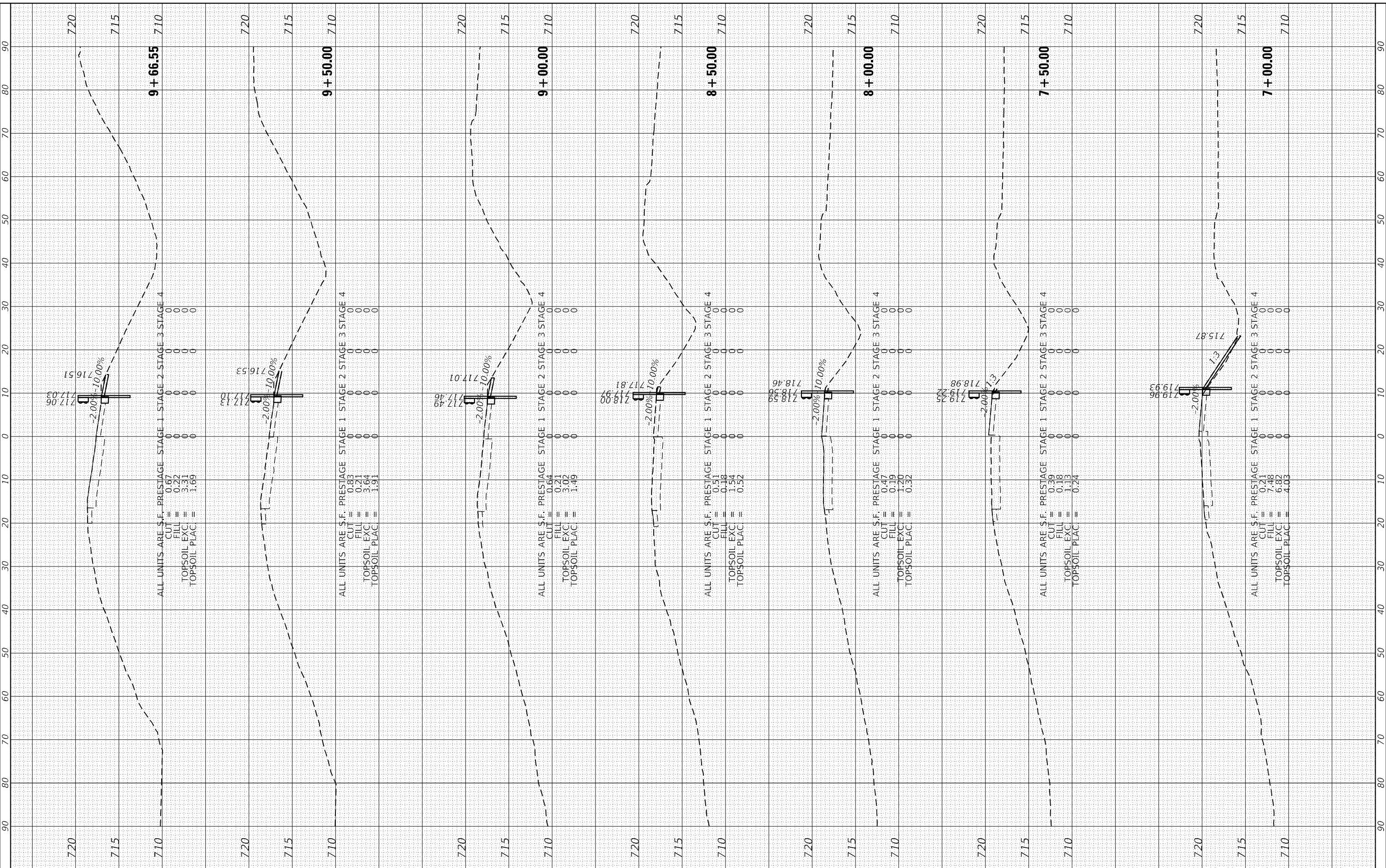
F.A.P. RTE. 342	SECTION 2018-100-BR	COUNTY COOK	TOTAL SHEETS 1351	SHEET NO. 1323
CONTRACT NO. 62N91				
ILLINOIS FED. AID PROJECT				



FINAL SURVEY	SURVEYED	BY	DATE
NOTE BOOK	PLOTTED		
NO.	TEMPLATE		
	AREAS CHECKED		
	AREAS CHECKED		

ORIGINAL SURVEY	SURVEYED	BY	DATE
NOTE BOOK	PLOTTED		
NO.	TEMPLATE		
	AREAS CHECKED		
	AREAS CHECKED		

MODEL: D:\nrc\11310\Drawings\CAD\Drawings\11310-100-01\11310-100-01.dwg  
 FILE NAME: S:\01\6300-6399\6346\11310\Drawings\CAD\Drawings\11310-100-01\11310-100-01.dwg



STRAND ASSOCIATES  
 1170 SOUTH HOUBOLT ROAD  
 JOLIET, ILLINOIS 60431  
 (815) 744-4200

USER NAME = StevenB  
 PLOT SCALE = 20.0000 \* / in.  
 PLOT DATE = 12/13/2024

DESIGNED -  
 DRAWN -  
 CHECKED -  
 DATE -

REVISED -  
 REVISED -  
 REVISED -  
 REVISED -

STATE OF ILLINOIS  
 DEPARTMENT OF TRANSPORTATION

NB ON RAMP AT DUNDEE ROAD CROSS SECTIONS

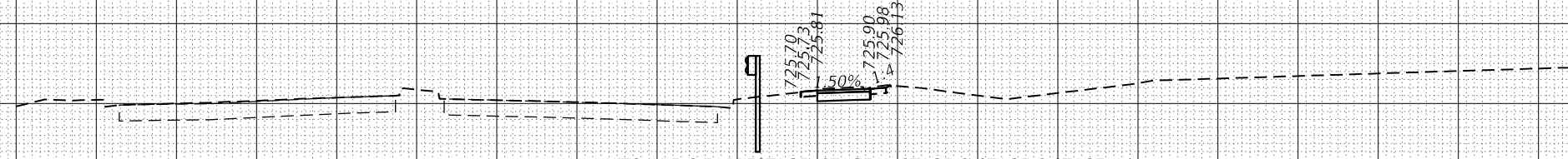
SCALE: SHEET 3 OF 3 SHEETS STA. 7+00.00 TO STA. 9+66.55

F.A.P. RTE. 342	SECTION 2018-100-BR	COUNTY COOK	TOTAL SHEETS 1351	SHEET NO. 1324
ILLINOIS FED. AID PROJECT			CONTRACT NO. 62N91	

FINAL SURVEY	SURVEYED	BY	DATE
NOTE BOOK	PLOTTED		
NO.	TEMPLATE		
	AREAS CHECKED		

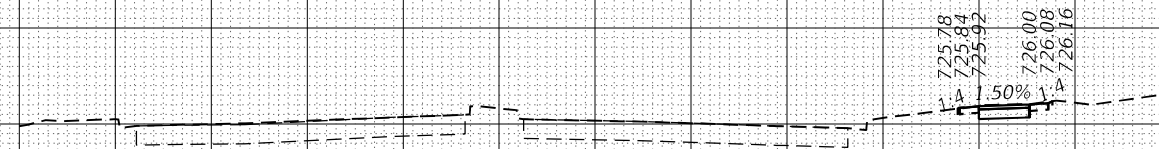
ORIGINAL SURVEY	SURVEYED	BY	DATE
NOTE BOOK	PLOTTED		
NO.	TEMPLATE		
	AREAS CHECKED		

MODEL: Defn.dwg  
 FILE NAME: S:\01\6300-6399\6346\_1\3\Drawings\CAD\Drawings\Internal\Use-Only\CAD\6399\6346\_1\6399-17-AlgonquinPath-54.dwg



ALL UNITS ARE S.F.

	PRESTAGE	STAGE 1	STAGE 2	STAGE 3	STAGE 4
CUT	0	1.74	0	0	0
FILL	0	0.48	0	0	0
TOPSOIL EXC.	0	5.62	0	0	0
TOPSOIL PLAC.	0	1.60	0	0	0



ALL UNITS ARE S.F.

	PRESTAGE	STAGE 1	STAGE 2	STAGE 3	STAGE 4
CUT	0	1.12	0	0	0
FILL	0	0.73	0	0	0
TOPSOIL EXC.	0	4.94	0	0	0
TOPSOIL PLAC.	0	7.68	0	0	0

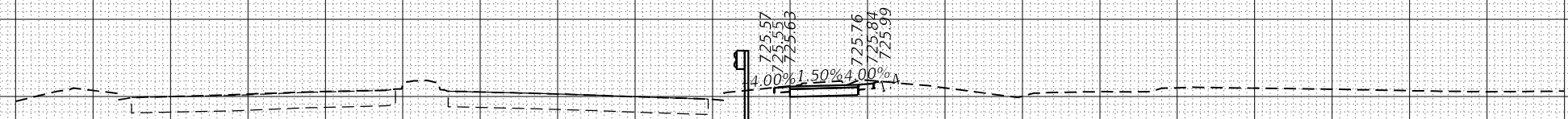
FINAL SURVEY	SURVEYED	BY	DATE
NOTE BOOK	PLOTTED		
NO.	TEMPLATE		
	AREAS CHECKED		

ORIGINAL SURVEY	SURVEYED	BY	DATE
NOTE BOOK	PLOTTED		
NO.	TEMPLATE		
	AREAS CHECKED		

MODEL: Defn.dwg  
 FILE NAME: S:\01\6300-6399\6346\_1\3\Drawings\CAD\Drawings\Internal\Use-Only\CAD\6399\6346\_1\6399-17-AlgonquinPath-S&I.dwg



ALL UNITS ARE S.F.	PRESTAGE	STAGE 1	STAGE 2	STAGE 3	STAGE 4
CUT	0	14.76	0	0	0
FILL	0	0.98	0	0	0
TOPSOIL EXC.	0	7.98	0	0	0
TOPSOIL PLAC.	0	1.02	0	0	0



ALL UNITS ARE S.F.	PRESTAGE	STAGE 1	STAGE 2	STAGE 3	STAGE 4
CUT	0	3.11	0	0	0
FILL	0	0.33	0	0	0
TOPSOIL EXC.	0	6.72	0	0	0
TOPSOIL PLAC.	0	1.55	0	0	0



USER NAME = StevenB
PLOT SCALE = 20,0000' / in.
PLOT DATE = 12/13/2024

DESIGNED -	REVISIED -
DRAWN -	REVISIED -
CHECKED -	REVISIED -
DATE -	REVISIED -

**STATE OF ILLINOIS  
DEPARTMENT OF TRANSPORTATION**

**PATH ALONG IL 62 (ALGONQUIN ROAD)  
CROSS SECTIONS**

SCALE: SHEET 2 OF 8 SHEETS STA. 22+50.00 TO STA. 23+00.00

F.A.P. RTE.	SECTION	COUNTY	TOTAL SHEETS	SHEET NO.
342	2018-100-BR	COOK	1351	1326
CONTRACT NO. 62N91				
ILLINOIS FED. AID PROJECT				

FINAL SURVEY	SURVEYED	BY	DATE
NOTE BOOK NO.	PLOTTED		
	TEMPLATE		
	AREAS CHECKED		

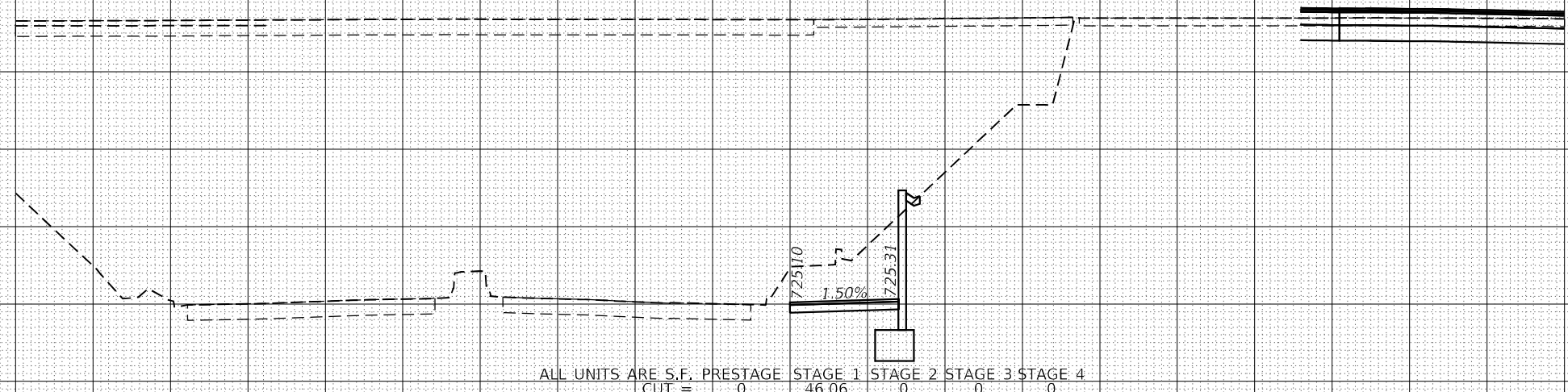
ORIGINAL SURVEY	SURVEYED	BY	DATE
NOTE BOOK NO.	PLOTTED		
	TEMPLATE		
	AREAS CHECKED		

MODEL: Defn.dwg  
 FILE NAME: S:\01\6300-6399\6346\_1\3\Drawings\CAD\Drawings\Internal\Use-Only\CAD\6399\6346\_1\3\cxc-17\algonquin\path-54.dgn



ALL UNITS ARE S.F. PRESTAGE

	STAGE 1	STAGE 2	STAGE 3	STAGE 4
CUT =	43.10	0	0	0
FILL =	0	0	0	0
TOPSOIL EXC. =	7.00	0	0	0
TOPSOIL PLAC. =	0	0	0	0



ALL UNITS ARE S.F. PRESTAGE

	STAGE 1	STAGE 2	STAGE 3	STAGE 4
CUT =	46.06	0	0	0
FILL =	0	0	0	0
TOPSOIL EXC. =	7.00	0	0	0
TOPSOIL PLAC. =	0	0	0	0



USER NAME = StevenB
PLOT SCALE = 20,0000' = 1/4" = 1'
PLOT DATE = 12/13/2024

DESIGNED -	REVISIED -
DRAWN -	REVISIED -
CHECKED -	REVISIED -
DATE -	REVISIED -

STATE OF ILLINOIS  
 DEPARTMENT OF TRANSPORTATION

PATH ALONG IL 62 (ALGONQUIN ROAD)  
 CROSS SECTIONS

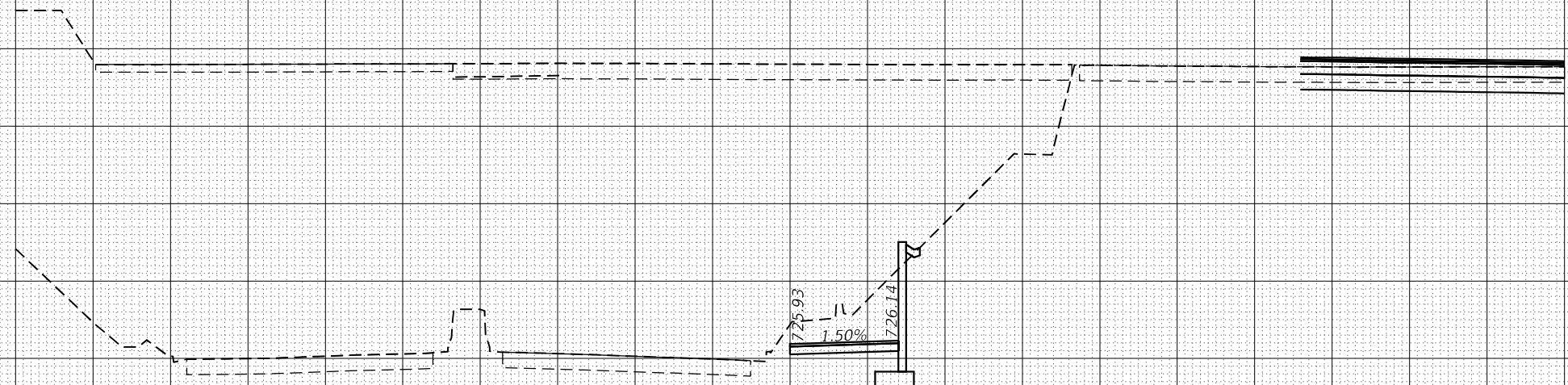
SCALE: SHEET 3 OF 8 SHEETS STA. 23+50.00 TO STA. 24+00.00

F.A.P. RTE. 342	SECTION 2018-100-BR	COUNTY COOK	TOTAL SHEETS 1351	SHEET NO. 1327
			CONTRACT NO. 62N91	
ILLINOIS FED. AID PROJECT				

FINAL SURVEY	SURVEYED	DATE
NOTE BOOK	PLOTTED	
NO.	TEMPLATE	
	AREAS CHECKED	

ORIGINAL SURVEY	SURVEYED	DATE
NOTE BOOK	PLOTTED	
NO.	TEMPLATE	
	AREAS CHECKED	

MODEL: Defn.dwg  
 FILE NAME: S:\01\6300-6399\6346\_1\3\Drawings\CAD\Drawings\Internal\Use-Only\CAD\6399\6346\_1\6346\_1.dwg



ALL UNITS ARE S.F. PRESTAGE

	STAGE 1	STAGE 2	STAGE 3	STAGE 4
CUT =	34.66	0	0	0
FILL =	0	0	0	0
TOPSOIL EXC. =	7.04	0	0	0
TOPSOIL PLAC. =	0	0	0	0



ALL UNITS ARE S.F. PRESTAGE

	STAGE 1	STAGE 2	STAGE 3	STAGE 4
CUT =	39.50	0	0	0
FILL =	0	0	0	0
TOPSOIL EXC. =	7.01	0	0	0
TOPSOIL PLAC. =	0	0	0	0



USER NAME = StevenB
PLOT SCALE = 20,0000 * / in.
PLOT DATE = 12/13/2024

DESIGNED -	REVISIED -
DRAWN -	REVISIED -
CHECKED -	REVISIED -
DATE -	REVISIED -

**STATE OF ILLINOIS  
DEPARTMENT OF TRANSPORTATION**

**PATH ALONG IL 62 (ALGONQUIN ROAD)  
CROSS SECTIONS**

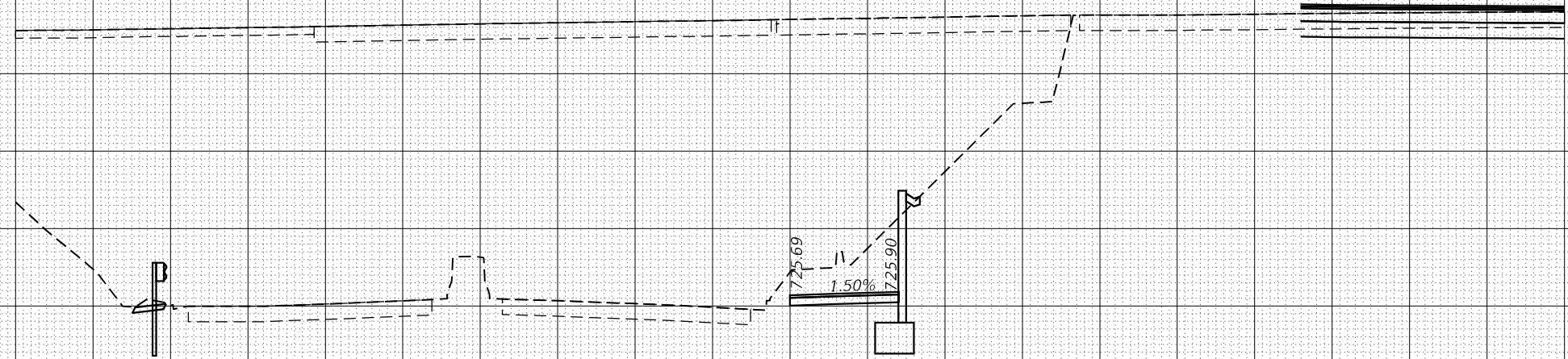
SCALE: SHEET 4 OF 8 SHEETS STA. 24+50.00 TO STA. 25+00.00

F.A.P. RTE. 342	SECTION 2018-100-BR	COUNTY COOK	TOTAL SHEETS 1351	SHEET NO. 1328
			CONTRACT NO. 62N91	
ILLINOIS FED. AID PROJECT				

FINAL SURVEY	SURVEYED	BY	DATE
NOTE BOOK	PLOTTED		
NO.	TEMPLATE		
	AREAS CHECKED		
	AREAS CHECKED		

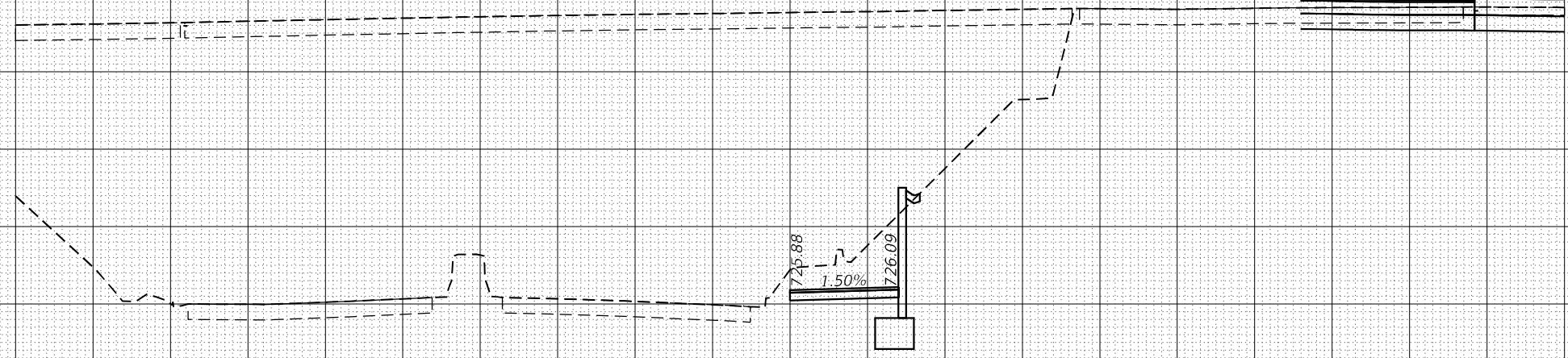
ORIGINAL SURVEY	SURVEYED	BY	DATE
NOTE BOOK	PLOTTED		
NO.	TEMPLATE		
	AREAS CHECKED		
	AREAS CHECKED		

MODEL: Definit  
 FILE NAME: S:\01\6300-6399\6346\_1\3\Drawings\CAD\Drawings\Internal\Use-Only\CAD\6399\6346\6346-17-AlgonquinPath-541.dgn



ALL UNITS ARE S.F. PRESTAGE

	STAGE 1	STAGE 2	STAGE 3	STAGE 4
CUT =	36.92	0	0	0
FILL =	0	0	0	0
TOPSOIL EXC. =	7.01	0	0	0
TOPSOIL PLAC. =	0	0	0	0



ALL UNITS ARE S.F. PRESTAGE

	STAGE 1	STAGE 2	STAGE 3	STAGE 4
CUT =	34.90	0	0	0
FILL =	0	0	0	0
TOPSOIL EXC. =	7.01	0	0	0
TOPSOIL PLAC. =	0	0	0	0



USER NAME = StevenB
PLOT SCALE = 20,0000 * / in.
PLOT DATE = 12/13/2024

DESIGNED -	REVISIED -
DRAWN -	REVISIED -
CHECKED -	REVISIED -
DATE -	REVISIED -

**STATE OF ILLINOIS  
 DEPARTMENT OF TRANSPORTATION**

**PATH ALONG IL 62 (ALGONQUIN ROAD)  
 CROSS SECTIONS**

SCALE: SHEET 5 OF 8 SHEETS STA. 25+50.00 TO STA. 25+67.07

F.A.P. RTE. 342	SECTION 2018-100-BR	COUNTY COOK	TOTAL SHEETS 1351	SHEET NO. 1329
			CONTRACT NO. 62N91	
ILLINOIS FED. AID PROJECT				

FINAL SURVEY NO.	SURVEYED	BY	DATE
NOTE BOOK	PLOTTED		
AREAS CHECKED	TEMPLATE		
	AREAS CHECKED		

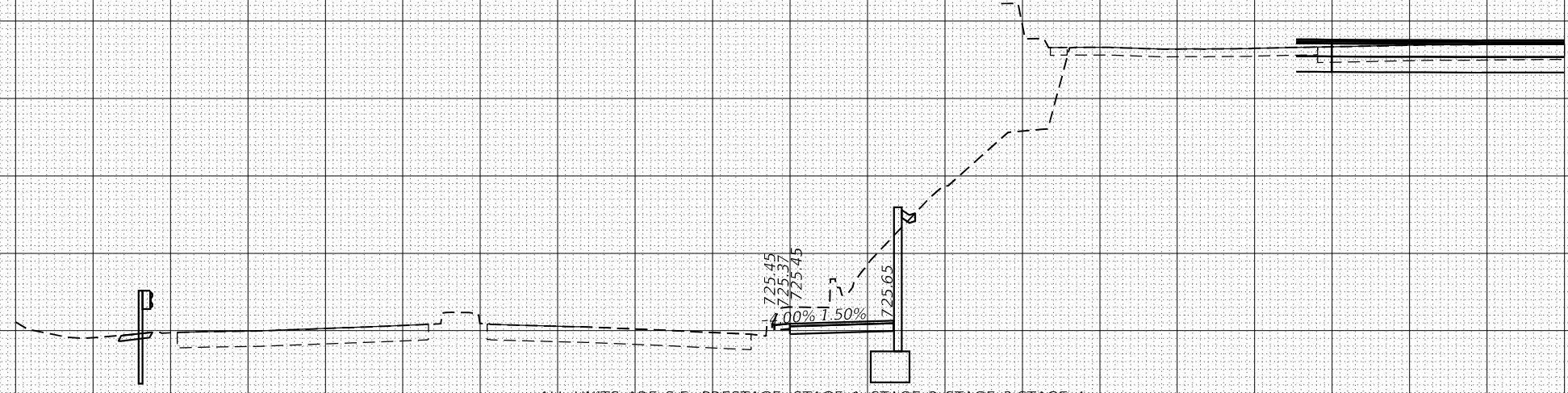
ORIGINAL SURVEY NO.	SURVEYED	BY	DATE
NOTE BOOK	PLOTTED		
AREAS CHECKED	TEMPLATE		
	AREAS CHECKED		

MODEL: Defn.dwg  
 FILE NAME: S:\01\6300-6399\6346\_1\3\Drawings\CD\Internal\Use-Only\C2-D162\WP1-1.dwg  
 C:\ProgramData\Autodesk\LT24\bin\lts.exe-17\algonquin\path-54.dwg



ALL UNITS ARE S.F.

	PRESTAGE	STAGE 1	STAGE 2	STAGE 3	STAGE 4
CUT	0	5.50	0	0	0
FILL	0	0.22	0	0	0
TOPSOIL EXC.	0	6.67	0	0	0
TOPSOIL PLAC.	0	0.68	0	0	0



ALL UNITS ARE S.F.

	PRESTAGE	STAGE 1	STAGE 2	STAGE 3	STAGE 4
CUT	0	37.19	0	0	0
FILL	0	0	0	0	0
TOPSOIL EXC.	0	7.87	0	0	0
TOPSOIL PLAC.	0	0.77	0	0	0



USER NAME = StevenB  
 PLOT SCALE = 20,0000 \* / in.  
 PLOT DATE = 12/13/2024

DESIGNED -  
 DRAWN -  
 CHECKED -  
 DATE -

REVISED -  
 REVISED -  
 REVISED -  
 REVISED -

STATE OF ILLINOIS  
 DEPARTMENT OF TRANSPORTATION

PATH ALONG IL 62 (ALGONQUIN ROAD)  
 CROSS SECTIONS

SCALE: SHEET 6 OF 8 SHEETS STA. 26+00.00 TO STA. 26+39.78

F.A.P. RTE.	SECTION	COUNTY	TOTAL SHEETS	SHEET NO.
342	2018-100-BR	COOK	1351	1330
CONTRACT NO. 62N91				
ILLINOIS FED. AID PROJECT				

FINAL SURVEY	SURVEYED	BY	DATE
NOTE BOOK	PLOTTED		
NO.	TEMPLATE		
	AREAS CHECKED		

ORIGINAL SURVEY	SURVEYED	BY	DATE
NOTE BOOK	PLOTTED		
NO.	TEMPLATE		
	AREAS CHECKED		

MODEL: Definitive  
 FILE NAME: S:\001\6300-6399\6346\_1\3\Drawings\CAD\Drawings\Internal\Use-Only\CAD\6399\1-162\981-1-162-1-17-1\AlgonquinPath-541.dgn



ALL UNITS ARE S.F.

	PRESTAGE	STAGE 1	STAGE 2	STAGE 3	STAGE 4
CUT	0	3.60	0	0	0
FILL	0	0.27	0	0	0
TOPSOIL EXC.	0	7.28	0	0	0
TOPSOIL PLAC.	0	1.75	0	0	0



ALL UNITS ARE S.F.

	PRESTAGE	STAGE 1	STAGE 2	STAGE 3	STAGE 4
CUT	0	4.74	0	0	0
FILL	0	0.24	0	0	0
TOPSOIL EXC.	0	7.97	0	0	0
TOPSOIL PLAC.	0	1.82	0	0	0



USER NAME = StevenB
PLOT SCALE = 20,0000 * / in.
PLOT DATE = 12/13/2024

DESIGNED -	REVISD -
DRAWN -	REVISD -
CHECKED -	REVISD -
DATE -	REVISD -

**STATE OF ILLINOIS  
DEPARTMENT OF TRANSPORTATION**

**PATH ALONG IL 62 (ALGONQUIN ROAD)  
CROSS SECTIONS**

SCALE: SHEET 7 OF 8 SHEETS STA. 26+50.00 TO STA. 26+60.71

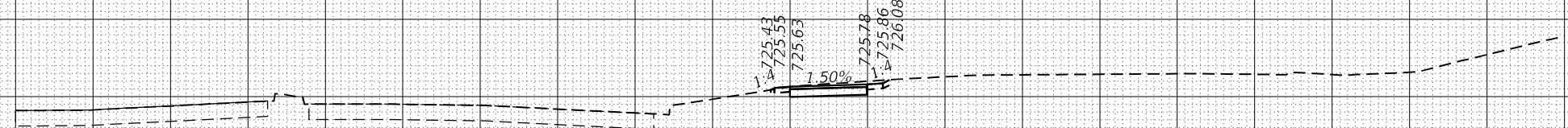
F.A.P. RTE. 342	SECTION 2018-100-BR	COUNTY COOK	TOTAL SHEETS 1351	SHEET NO. 1331
			CONTRACT NO. 62N91	
ILLINOIS FED. AID PROJECT				



FINAL SURVEY NO.	SURVEYED PLOTTED AREAS CHECKED	BY	DATE

ORIGINAL SURVEY NO.	SURVEYED PLOTTED AREAS CHECKED	BY	DATE

MODEL: Defn.dwg  
 FILE NAME: S:\01\6300-6399\6346\_1\3\Drawings\CAD\Drawings\Internal\Use-Only\CAD\6399\6346\_1.dwg  
 C:\ProgramData\Autodesk\LT24\bin\lts.exe-17\algonquin\path-54.dwg



ALL UNITS ARE S.F. PRESTAGE STAGE 1 STAGE 2 STAGE 3 STAGE 4

CUT	=	0	2.89	0	0	0
FILL	=	0	0.60	0	0	0
TOPSOIL EXC.	=	0	7.68	0	0	0
TOPSOIL PLAC.	=	0	1.79	0	0	0



USER NAME = StevenB
PLOT SCALE = 20,0000 * / in.
PLOT DATE = 12/13/2024

DESIGNED -	REVISIED -
DRAWN -	REVISIED -
CHECKED -	REVISIED -
DATE -	REVISIED -

**STATE OF ILLINOIS  
 DEPARTMENT OF TRANSPORTATION**

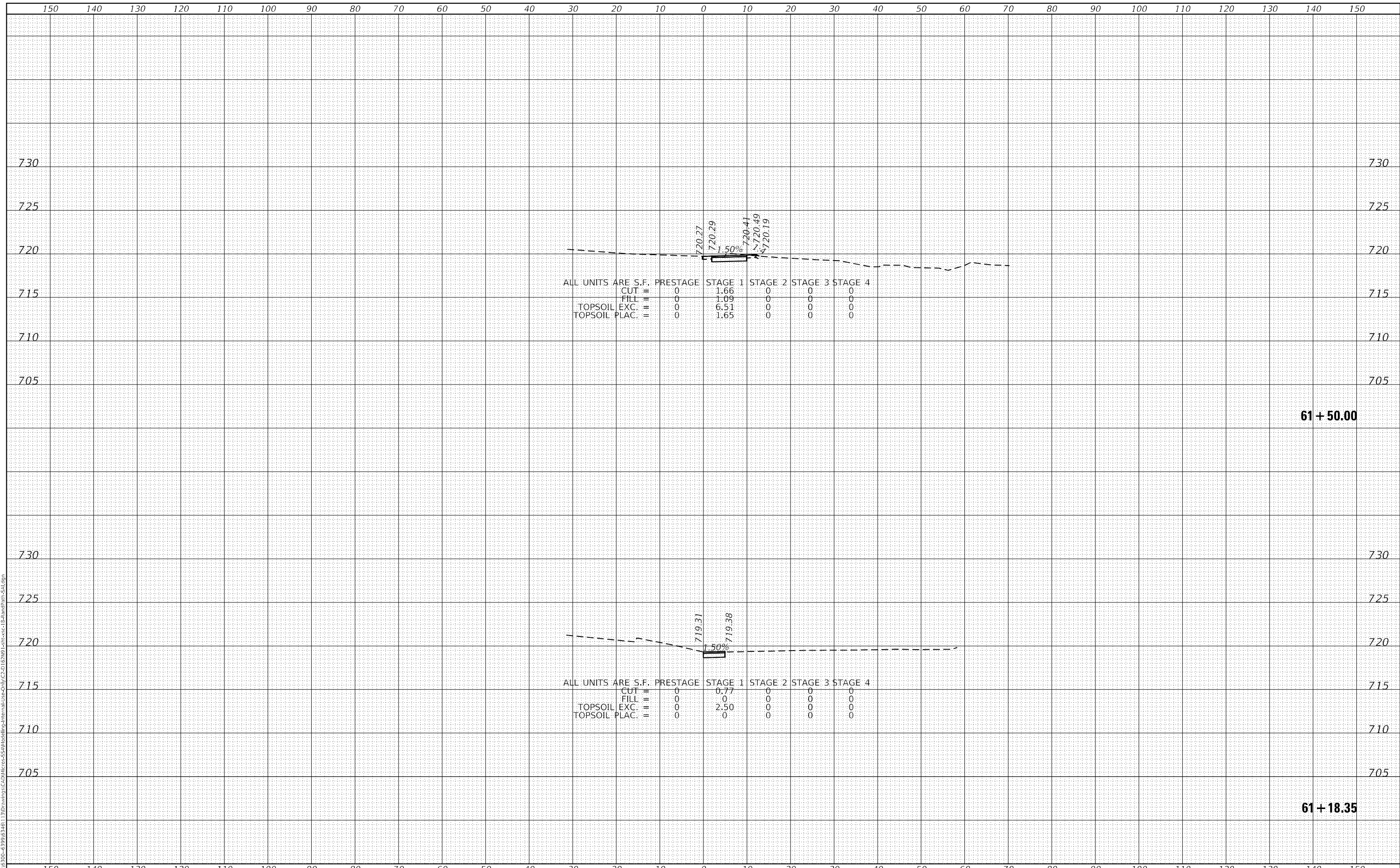
**PATH ALONG IL 62 (ALGONQUIN ROAD)  
 CROSS SECTIONS**

SCALE: SHEET 8 OF 8 SHEETS STA. 27+00.00 TO STA. 27+00.00

F.A.P. RTE. 342	SECTION 2018-100-BR	COUNTY COOK	TOTAL SHEETS 1351	SHEET NO. 1332
CONTRACT NO. 62N91				
ILLINOIS FED. AID PROJECT				

DATE	
BY	
FINAL SURVEY	SURVEYED
NOTE BOOK	PLOTTED
NO.	TEMPLATE
	AREAS CHECKED

DATE	
BY	
ORIGINAL SURVEY	SURVEYED
NOTE BOOK	PLOTTED
NO.	TEMPLATE
	AREAS CHECKED



MODEL: Defn.dwg  
 FILE NAME: S:\01\6300-6399\6346\_1\3\Drawings\CAD\Drawings\Internal\Use-Only\CAD\6399-1\6346-1\RandPath-S&L.dgn



USER NAME = StevenB
DESIGNED -
DRAWN -
PLOT SCALE = 20,0000 * / in.
PLOT DATE = 12/13/2024

REVISIED -
REVISIED -
REVISIED -
REVISIED -

**STATE OF ILLINOIS  
DEPARTMENT OF TRANSPORTATION**

**PATH ALONG US ROUTE 12 (RAND ROAD)  
CROSS SECTIONS**

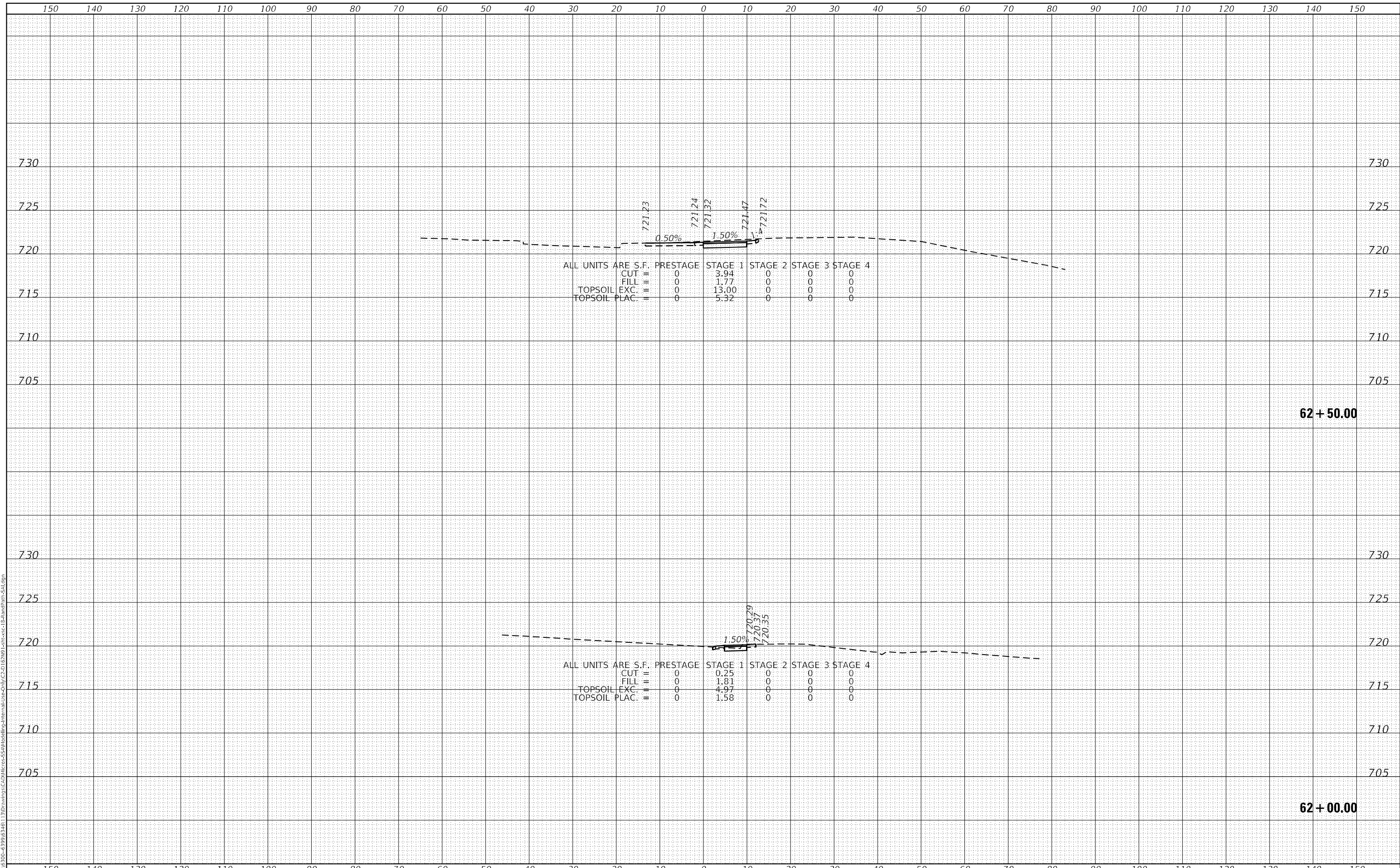
SCALE: SHEET 1 OF 19 SHEETS STA. 61+18.35 TO STA. 61+50.00

F.A.P. RTE. 342	SECTION 2018-100-BR	COUNTY COOK	TOTAL SHEETS 1351	SHEET NO. 1333
				CONTRACT NO. 62N91
ILLINOIS FED. AID PROJECT				

FINAL SURVEY	SURVEYED	DATE
NOTE BOOK	PLOTTED	BY
NO.	TEMPLATE	
	AREAS CHECKED	
	AREAS CHECKED	

ORIGINAL SURVEY	SURVEYED	DATE
NOTE BOOK	PLOTTED	BY
NO.	TEMPLATE	
	AREAS CHECKED	
	AREAS CHECKED	

MODEL: Definit  
 FILE NAME: S:\01\6300-6399\6346\_1\3\Drawings\CAD\Drawings\Internal\Use-Only\CAD\6399-6346\6346-1-1-2024\6346-1-1-2024.dwg



1170 SOUTH HOUBOLT ROAD  
 JOLIET, ILLINOIS 60431  
 (815) 744-4200  
**STRAND ASSOCIATES**

USER NAME = StevenB	DESIGNED -	REVISD -
	DRAWN -	REVISD -
PLOT SCALE = 20,0000' = 1" / in.	CHECKED -	REVISD -
PLOT DATE = 12/13/2024	DATE -	REVISD -

**STATE OF ILLINOIS  
 DEPARTMENT OF TRANSPORTATION**

**PATH ALONG US ROUTE 12 (RAND ROAD)  
 CROSS SECTIONS**

SCALE: SHEET 2 OF 19 SHEETS STA. 62+00.00 TO STA. 62+50.00

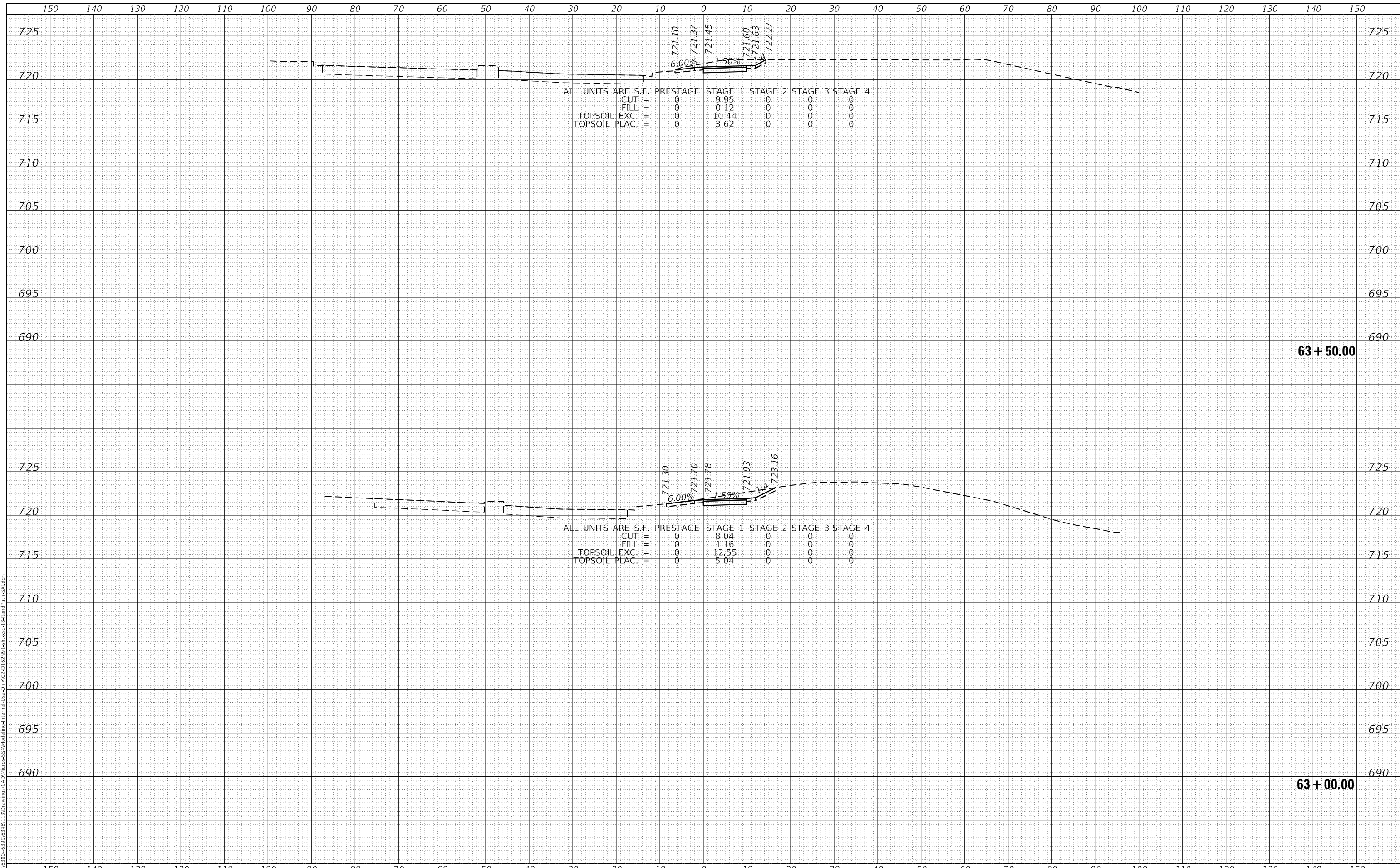
F.A.P. RTE.	SECTION	COUNTY	TOTAL SHEETS	SHEET NO.
342	2018-100-BR	COOK	1351	1334
			CONTRACT NO. 62N91	

ILLINOIS FED. AID PROJECT

DATE	
BY	
FINAL SURVEY	SURVEYED
NOTE BOOK	PLOTTED
NO.	TEMPLATE
	AREAS CHECKED

DATE	
BY	
ORIGINAL SURVEY	SURVEYED
NOTE BOOK	PLOTTED
NO.	TEMPLATE
	AREAS CHECKED

MODEL: Defn.dwg  
 FILE NAME: S:\01\6300-6399\6346\_1\3\Drawings\CAD\Drawings\Internal\Use-Only\CAD\6399\6346-1.dwg  
 C:\Program Files\Autodesk\AutoCAD 2014\bin\acad.exe -i -p -u -s -t -l -e -d -m -n -o -r -v -w -x -y -z -aa -bb -cc -dd -ee -ff -gg -hh -ii -jj -kk -ll -mm -nn -oo -pp -qq -rr -ss -tt -uu -vv -ww -xx -yy -zz -AAA -BBB -CCC -DDD -EEE -FFF -GGG -HHH -III -JJJ -KKK -LLL -MMM -NNN -OOO -PPP -QQQ -RRR -SSS -TTT -UUU -VVV -WWW -XXX -YYY -ZZZ -AAA -BBB -CCC -DDD -EEE -FFF -GGG -HHH -III -JJJ -KKK -LLL -MMM -NNN -OOO -PPP -QQQ -RRR -SSS -TTT -UUU -VVV -WWW -XXX -YYY -ZZZ



**SA**  
 1170 SOUTH HOUBOLT ROAD  
 JOLIET, ILLINOIS 60431  
 (815) 744-4200  
 ASSOCIATES

USER NAME = StevenB	DESIGNED -	REVISD -
	DRAWN -	REVISD -
PLOT SCALE = 20,0000' = 1" / in.	CHECKED -	REVISD -
PLOT DATE = 12/13/2024	DATE -	REVISD -

**STATE OF ILLINOIS  
 DEPARTMENT OF TRANSPORTATION**

**PATH ALONG US ROUTE 12 (RAND ROAD)  
 CROSS SECTIONS**


SCALE: SHEET 3 OF 19 SHEETS STA. 63+00.00 TO STA. 63+50.00

F.A.P. RTE. 342	SECTION 2018-100-BR	COUNTY COOK	TOTAL SHEETS 1351	SHEET NO. 1335
			CONTRACT NO. 62N91	
ILLINOIS			FED. AID PROJECT	

FINAL SURVEY NO.	SURVEYED	DATE
NOTE BOOK	PLOTTED	BY
AREAS CHECKED	TEMPLATE	
	AREAS CHECKED	

ORIGINAL SURVEY NO.	SURVEYED	DATE
NOTE BOOK	PLOTTED	BY
AREAS CHECKED	TEMPLATE	
	AREAS CHECKED	

MODEL: Defn.rvt  
FILE NAME: S:\01\6310-6399\6316\_113\Drawings\CD\162981-1.rvt  
C:\Program Files\Autodesk\AutoCAD 2018\bin\acad.exe -i E:\rand\162981-1.rvt



1170 SOUTH HOUBOLT ROAD  
JOLIET, ILLINOIS 60431  
(815) 744-4200  
STRAND ASSOCIATES

USER NAME = StevenB	DESIGNED -	REVISD -
	DRAWN -	REVISD -
PLOT SCALE = 20,0000 * / in.	CHECKED -	REVISD -
PLOT DATE = 12/13/2024	DATE -	REVISD -

STATE OF ILLINOIS  
DEPARTMENT OF TRANSPORTATION

PATH ALONG US ROUTE 12 (RAND ROAD)  
CROSS SECTIONS


SCALE: SHEET 4 OF 19 SHEETS STA. 64+00.00 TO STA. 64+50.00

F.A.P. RTE. 342	SECTION 2018-100-BR	COUNTY COOK	TOTAL SHEETS 1351	SHEET NO. 1336
			CONTRACT NO. 62N91	
ILLINOIS FED. AID PROJECT				

FINAL SURVEY	SURVEYED	DATE
NOTE BOOK	PLOTTED	BY
NO.	TEMPLATE	
	AREAS CHECKED	

ORIGINAL SURVEY	SURVEYED	DATE
NOTE BOOK	PLOTTED	BY
NO.	TEMPLATE	
	AREAS CHECKED	

MODEL: Defn.rvt  
 FILE NAME: S:\01\6300-6399\6346\_113\Drawings\CAD\Drawings\Internal\Use-Only\CAD\6399\6346-1.rvt  
 USER: StevenB



**STRAND ASSOCIATES**  
 1170 SOUTH HOUBOLT ROAD  
 JOLIET, ILLINOIS 60431  
 (815) 744-4200

USER NAME = StevenB	DESIGNED -	REVISD -
PLOT SCALE = 20,0000' / in.	DRAWN -	REVISD -
PLOT DATE = 12/13/2024	CHECKED -	REVISD -
	DATE -	REVISD -

**STATE OF ILLINOIS  
 DEPARTMENT OF TRANSPORTATION**

**PATH ALONG US ROUTE 12 (RAND ROAD)  
 CROSS SECTIONS**

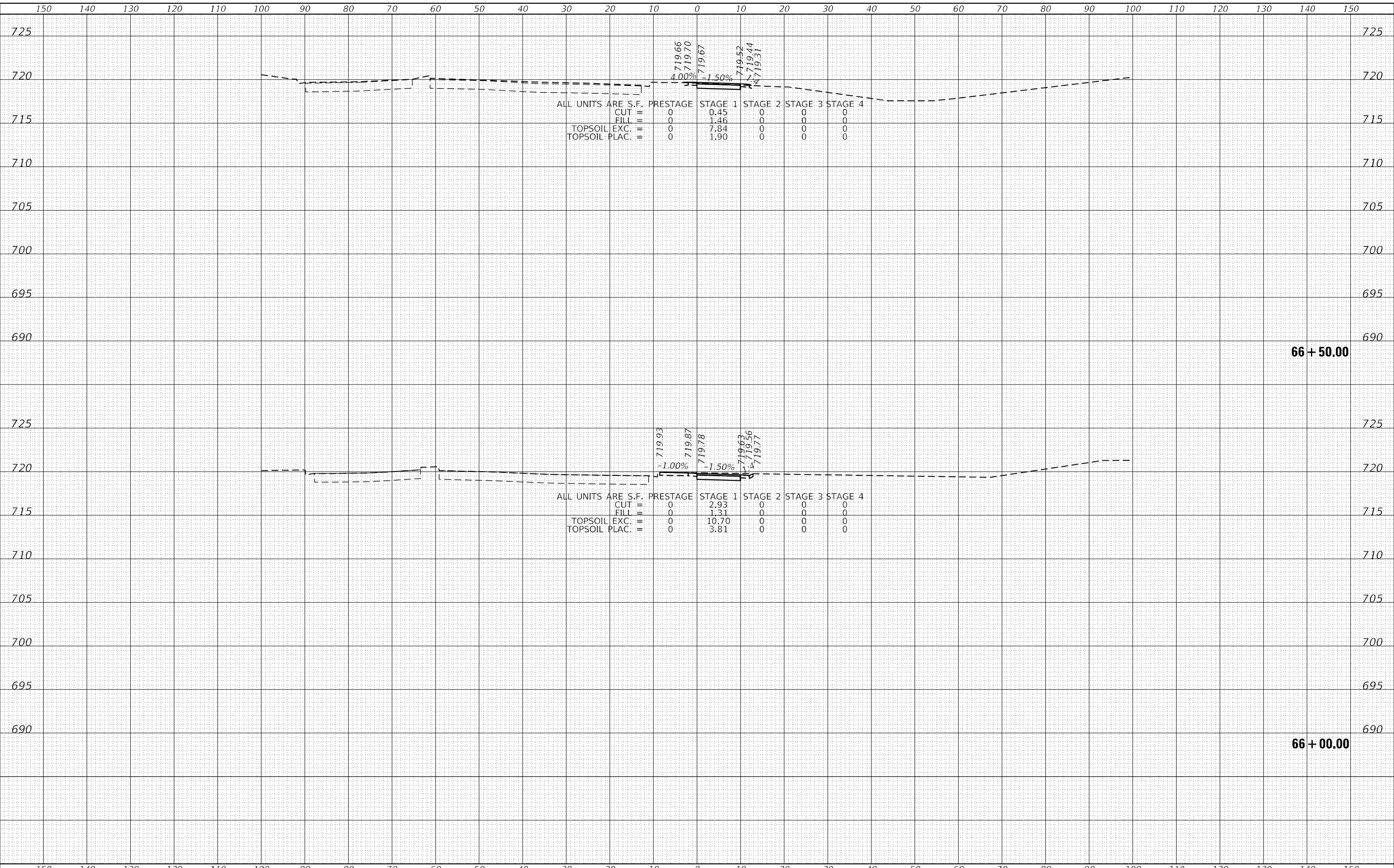
SCALE: SHEET 5 OF 19 SHEETS STA. 65+00.00 TO STA. 65+50.00

F.A.P. RTE. 342	SECTION 2018-100-BR	COUNTY COOK	TOTAL SHEETS 1351	SHEET NO. 1337
			CONTRACT NO. 62N91	
			ILLINOIS FED. AID PROJECT	

DATE	
BY	
FINAL SURVEY	SURVEYED
NOTE BOOK	PLOTTED
NO.	TEMPLATE
	AREAS CHECKED

DATE	
BY	
ORIGINAL SURVEY	SURVEYED
NOTE BOOK	PLOTTED
NO.	TEMPLATE
	AREAS CHECKED

MODEL: Defn.rvt  
 FILE NAME: S:\01\6300-6399\6346\_1\3\Drawings\CAD\Drawings\Internal\Use-Only\CAD\6399\6346\6346.dwg  
 C:\Program Files\Autodesk\AutoCAD 2014\bin\acad.exe -i -p -u -s -t -e -l -r -m -n -o -p -q -r -s -t -u -v -w -x -y -z -aa -ac -ad -ae -af -ag -ah -ai -aj -ak -al -am -an -ao -ap -aq -ar -as -at -au -av -aw -ax -ay -az -ba -bb -bc -bd -be -bf -bg -bh -bi -bj -bk -bl -bm -bn -bo -bp -bq -br -bs -bt -bu -bv -bw -bx -by -bz -ca -cb -cc -cd -ce -cf -cg -ch -ci -cj -ck -cl -cm -cn -co -cp -cq -cr -cs -ct -cu -cv -cw -cx -cy -cz -da -db -dc -dd -de -df -dg -dh -di -dj -dk -dl -dm -dn -do -dp -dq -dr -ds -dt -du -dv -dw -dx -dy -dz -ea -eb -ec -ed -ee -ef -eg -eh -ei -ej -ek -el -em -en -eo -ep -eq -er -es -et -eu -ev -ew -ex -ey -ez -fa -fb -fc -fd -fe -ff -fg -fh -fi -fj -fk -fl -fm -fn -fo -fp -fq -fr -fs -ft -fu -fv -fw -fx -fy -fz -ga -gb -gc -gd -ge -gf -gg -gh -gi -gj -gk -gl -gm -gn -go -gp -gq -gr -gs -gt -gu -gv -gw -gx -gy -gz -ha -hb -hc -hd -he -hf -hg -hh -hi -hj -hk -hl -hm -hn -ho -hp -hq -hr -hs -ht -hu -hv -hw -hx -hy -hz -ia -ib -ic -id -ie -if -ig -ih -ii -ij -ik -il -im -in -io -ip -iq -ir -is -it -iu -iv -iw -ix -iy -iz -ja -jb -jc -jd -je -jf -jg -jh -ji -jj -jk -jl -jm -jn -jo -jp -jq -jr -js -jt -ju -jv -jw -jx -jy -jz -ka -kb -kc -kd -ke -kf -kg -kh -ki -kj -kk -kl -km -kn -ko -kp -kq -kr -ks -kt -ku -kv -kw -kx -ky -kz -la -lb -lc -ld -le -lf -lg -lh -li -lj -lk -ll -lm -ln -lo -lp -lq -lr -ls -lt -lu -lv -lw -lx -ly -lz -ma -mb -mc -md -me -mf -mg -mh -mi -mj -mk -ml -mm -mn -mo -mp -mq -mr -ms -mt -mu -mv -mw -mx -my -mz -na -nb -nc -nd -ne -nf -ng -nh -ni -nj -nk -nl -nm -nn -no -np -nq -nr -ns -nt -nu -nv -nw -nx -ny -nz -oa -ob -oc -od -oe -of -og -oh -oi -oj -ok -ol -om -on -oo -op -oq -or -os -ot -ou -ov -ow -ox -oy -oz -pa -pb -pc -pd -pe -pf -pg -ph -pi -pj -pk -pl -pm -pn -po -pp -pq -pr -ps -pt -pu -pv -pw -px -py -pz -qa -qb -qc -qd -qe -qf -qg -qh -qi -qj -qk -ql -qm -qn -qo -qp -qq -qr -qs -qt -qu -qv -qw -qx -qy -qz -ra -rb -rc -rd -re -rf -rg -rh -ri -rj -rk -rl -rm -rn -ro -rp -rq -rr -rs -rt -ru -rv -rw -rx -ry -rz -sa -sb -sc -sd -se -sf -sg -sh -si -sj -sk -sl -sm -sn -so -sp -sq -sr -ss -st -su -sv -sw -sx -sy -sz -ta -tb -tc -td -te -tf -tg -th -ti -tj -tk -tl -tm -tn -to -tp -tq -tr -ts -tt -tu -tv -tw -tx -ty -tz -ua -ub -uc -ud -ue -uf -ug -uh -ui -uj -uk -ul -um -un -uo -up -uq -ur -us -ut -uu -uv -uw -ux -uy -uz -va -vb -vc -vd -ve -vf -vg -vh -vi -vj -vk -vl -vm -vn -vo -vp -vq -vr -vs -vt -vu -vv -vw -vx -vy -vz -wa -wb -wc -wd -we -wf -wg -wh -wi -wj -wk -wl -wm -wn -wo -wp -wq -wr -ws -wt -wu -wv -ww -wx -wy -wz -xa -xb -xc -xd -xe -xf -xg -xh -xi -xj -xk -xl -xm -xn -xo -xp -xq -xr -xs -xt -xu -xv -xw -xx -xy -xz -ya -yb -yc -yd -ye -yf -yg -yh -yi -yj -yk -yl -ym -yn -yo -yp -yq -yr -ys -yt -yu -yv -yw -yx -yy -yz -za -zb -zc -zd -ze -zf -zg -zh -zi -zj -zk -zl -zm -zn -zo -zp -zq -zr -zs -zt -zu -zv -zw -zx -zy -zz



1170 SOUTH HOUBOLT ROAD  
 JOLIET, ILLINOIS 60431  
 (815) 744-4200  
 STRAND ASSOCIATES

USER NAME = StevenB	DESIGNED -	REVISD -
PLOT SCALE = 20,0000' / in.	DRAWN -	REVISD -
PLOT DATE = 12/13/2024	CHECKED -	REVISD -
	DATE -	REVISD -

**STATE OF ILLINOIS  
 DEPARTMENT OF TRANSPORTATION**

**PATH ALONG US ROUTE 12 (RAND ROAD)  
 CROSS SECTIONS**


SCALE: SHEET 6 OF 19 SHEETS STA. 66+00.00 TO STA. 66+50.00

F.A.P. RTE. 342	SECTION 2018-100-BR	COUNTY COOK	TOTAL SHEETS 1351	SHEET NO. 1338
			CONTRACT NO. 62N91	
ILLINOIS FED. AID PROJECT				

DATE	
BY	
FINAL SURVEY	SURVEYED
NOTE BOOK	PLOTTED
NO.	TEMPLATE
	AREAS CHECKED

DATE	
BY	
ORIGINAL SURVEY	SURVEYED
NOTE BOOK	PLOTTED
NO.	TEMPLATE
	AREAS CHECKED

MODEL: D:\mstrd\1170\Drawings\CAD\Drawings\Internal\Use-Only\C2-D162\WP1\_161616.ctb  
 FILE NAME: S:\01\6310-6399\6316\_113\Drawings\CAD\Drawings\Internal\Use-Only\C2-D162\WP1\_161616.ctb



**STRAND ASSOCIATES**  
 1170 SOUTH HOUBOLT ROAD  
 JOLIET, ILLINOIS 60431  
 (815) 744-4200

USER NAME = StevenB	DESIGNED -	REVISD -
	DRAWN -	REVISD -
PLOT SCALE = 20,0000' / in.	CHECKED -	REVISD -
PLOT DATE = 12/13/2024	DATE -	REVISD -

**STATE OF ILLINOIS  
 DEPARTMENT OF TRANSPORTATION**

**PATH ALONG US ROUTE 12 (RAND ROAD)  
 CROSS SECTIONS**

SCALE: SHEET 7 OF 19 SHEETS STA. 67+00.00 TO STA. 67+50.00


F.A.P. RTE. 342	SECTION 2018-100-BR	COUNTY COOK	TOTAL SHEETS 1351	SHEET NO. 1339
			CONTRACT NO. 62N91	
ILLINOIS FED. AID PROJECT				



FINAL SURVEY	SURVEYED	DATE
NOTE BOOK	PLOTTED	BY
NO.	TEMPLATE	
	AREAS CHECKED	

ORIGINAL SURVEY	SURVEYED	DATE
NOTE BOOK	PLOTTED	BY
NO.	TEMPLATE	
	AREAS CHECKED	

MODEL: Defn.dwg  
 FILE NAME: S:\01\6300-6399\6346\_1\3\Drawings\CAD\Drawings\Internal\Use-Only\C2-D162\WP1\_6346.dwg  
 C:\Program Files\Autodesk\AutoCAD 2018\bin\acad.exe -i -p -u -s -t -l -e -r -m -n -o -p -q -r -s -t -u -v -w -x -y -z -aa -ad -af -ag -ah -ai -aj -ak -al -am -an -ao -ap -aq -ar -as -at -au -av -aw -ax -ay -az -ba -bb -bc -bd -be -bf -bg -bh -bi -bj -bk -bl -bm -bn -bo -bp -bq -br -bs -bt -bu -bv -bw -bx -by -bz -ca -cb -cc -cd -ce -cf -cg -ch -ci -cj -ck -cl -cm -cn -co -cp -cq -cr -cs -ct -cu -cv -cw -cx -cy -cz -da -db -dc -dd -de -df -dg -dh -di -dj -dk -dl -dm -dn -do -dp -dq -dr -ds -dt -du -dv -dw -dx -dy -dz -ea -eb -ec -ed -ee -ef -eg -eh -ei -ej -ek -el -em -en -eo -ep -eq -er -es -et -eu -ev -ew -ex -ey -ez -fa -fb -fc -fd -fe -ff -fg -fh -fi -fj -fk -fl -fm -fn -fo -fp -fq -fr -fs -ft -fu -fv -fw -fx -fy -fz -ga -gb -gc -gd -ge -gf -gg -gh -gi -gj -gk -gl -gm -gn -go -gp -gq -gr -gs -gt -gu -gv -gw -gx -gy -gz -ha -hb -hc -hd -he -hf -hg -hh -hi -hj -hk -hl -hm -hn -ho -hp -hq -hr -hs -ht -hu -hv -hw -hx -hy -hz -ia -ib -ic -id -ie -if -ig -ih -ii -ij -ik -il -im -in -io -ip -iq -ir -is -it -iu -iv -iw -ix -iy -iz -ja -jb -jc -jd -je -jf -jg -jh -ji -jj -jk -jl -jm -jn -jo -jp -jq -jr -js -jt -ju -jv -jw -jx -jy -jz -ka -kb -kc -kd -ke -kf -kg -kh -ki -kj -kk -kl -km -kn -ko -kp -kq -kr -ks -kt -ku -kv -kw -kx -ky -kz -la -lb -lc -ld -le -lf -lg -lh -li -lj -lk -ll -lm -ln -lo -lp -lq -lr -ls -lt -lu -lv -lw -lx -ly -lz -ma -mb -mc -md -me -mf -mg -mh -mi -mj -mk -ml -mm -mn -mo -mp -mq -mr -ms -mt -mu -mv -mw -mx -my -mz -na -nb -nc -nd -ne -nf -ng -nh -ni -nj -nk -nl -nm -nn -no -np -nq -nr -ns -nt -nu -nv -nw -nx -ny -nz -oa -ob -oc -od -oe -of -og -oh -oi -oj -ok -ol -om -on -oo -op -oq -or -os -ot -ou -ov -ow -ox -oy -oz -pa -pb -pc -pd -pe -pf -pg -ph -pi -pj -pk -pl -pm -pn -po -pp -pq -pr -ps -pt -pu -pv -pw -px -py -pz -qa -qb -qc -qd -qe -qf -qg -qh -qi -qj -qk -ql -qm -qn -qo -qp -qq -qr -qs -qt -qu -qv -qw -qx -qy -qz -ra -rb -rc -rd -re -rf -rg -rh -ri -rj -rk -rl -rm -rn -ro -rp -rq -rr -rs -rt -ru -rv -rw -rx -ry -rz -sa -sb -sc -sd -se -sf -sg -sh -si -sj -sk -sl -sm -sn -so -sp -sq -sr -ss -st -su -sv -sw -sx -sy -sz -ta -tb -tc -td -te -tf -tg -th -ti -tj -tk -tl -tm -tn -to -tp -tq -tr -ts -tt -tu -tv -tw -tx -ty -tz -ua -ub -uc -ud -ue -uf -ug -uh -ui -uj -uk -ul -um -un -uo -up -uq -ur -us -ut -uu -uv -uw -ux -uy -uz -va -vb -vc -vd -ve -vf -vg -vh -vi -vj -vk -vl -vm -vn -vo -vp -vq -vr -vs -vt -vu -vv -vw -vx -vy -vz -wa -wb -wc -wd -we -wf -wg -wh -wi -wj -wk -wl -wm -wn -wo -wp -wq -wr -ws -wt -wu -wv -ww -wx -wy -wz -xa -xb -xc -xd -xe -xf -xg -xh -xi -xj -xk -xl -xm -xn -xo -xp -xq -xr -xs -xt -xu -xv -xw -xx -xy -xz -ya -yb -yc -yd -ye -yf -yg -yh -yi -yj -yk -yl -ym -yn -yo -yp -yq -yr -ys -yt -yu -yv -yw -yx -yy -yz -za -zb -zc -zd -ze -zf -zg -zh -zi -zj -zk -zl -zm -zn -zo -zp -zq -zr -zs -zt -zu -zv -zw -zx -zy -zz



1170 SOUTH HOUBOLT ROAD  
 JOLIET, ILLINOIS 60431  
 (815) 744-4200  
**STRAND ASSOCIATES**

USER NAME = StevenB	DESIGNED -	REVISD -
	DRAWN -	REVISD -
PLOT SCALE = 20,0000' / in.	CHECKED -	REVISD -
PLOT DATE = 12/13/2024	DATE -	REVISD -

**STATE OF ILLINOIS  
 DEPARTMENT OF TRANSPORTATION**

**PATH ALONG US ROUTE 12 (RAND ROAD)  
 CROSS SECTIONS**

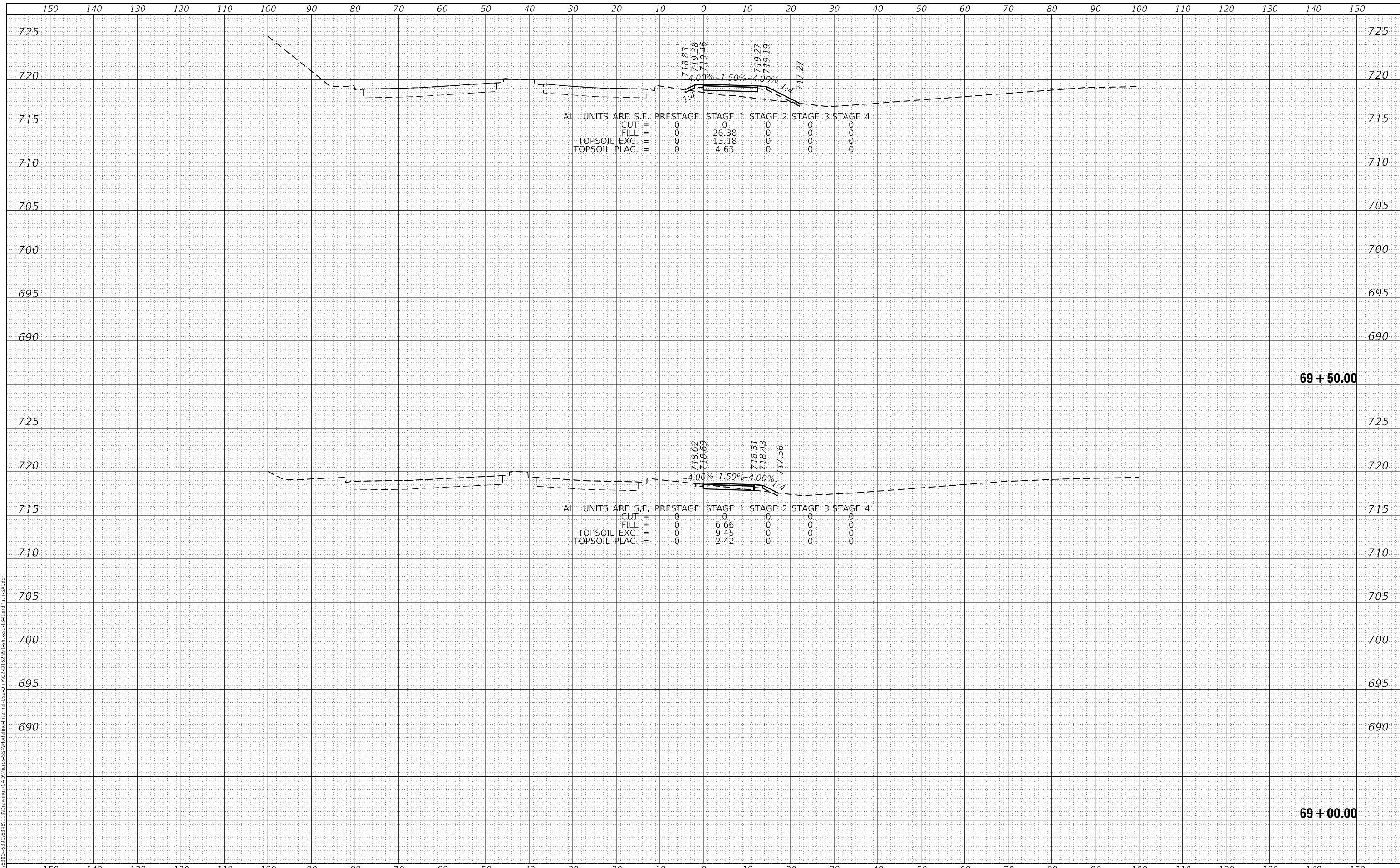
SCALE: SHEET 8 OF 19 SHEETS STA. 68+00.00 TO STA. 68+50.00

F.A.P. RTE. 342	SECTION 2018-100-BR	COUNTY COOK	TOTAL SHEETS 1351	SHEET NO. 1340
			CONTRACT NO. 62N91	
ILLINOIS			FED. AID PROJECT	

FINAL SURVEY	SURVEYED	DATE
NOTE BOOK	PLOTTED	BY
NO.	TEMPLATE	
	AREAS CHECKED	

ORIGINAL SURVEY	SURVEYED	DATE
NOTE BOOK	PLOTTED	BY
NO.	TEMPLATE	
	AREAS CHECKED	

MODEL: Defn.rvt  
 FILE NAME: S:\01\6300-6399\6346\_1\3\Drawings\CAD\Drawings\Internal\Use-Only\C2-D162\WP1\_1.rvt  
 USER: StevenB



**STRAND ASSOCIATES**  
 1170 SOUTH HOUBOLT ROAD  
 JOLIET, ILLINOIS 60431  
 (815) 744-4200

USER NAME = StevenB	DESIGNED -	REVISIED -
PLOT SCALE = 20,0000' = 1"	DRAWN -	REVISIED -
PLOT DATE = 12/13/2024	CHECKED -	REVISIED -
	DATE -	REVISIED -

**STATE OF ILLINOIS  
 DEPARTMENT OF TRANSPORTATION**

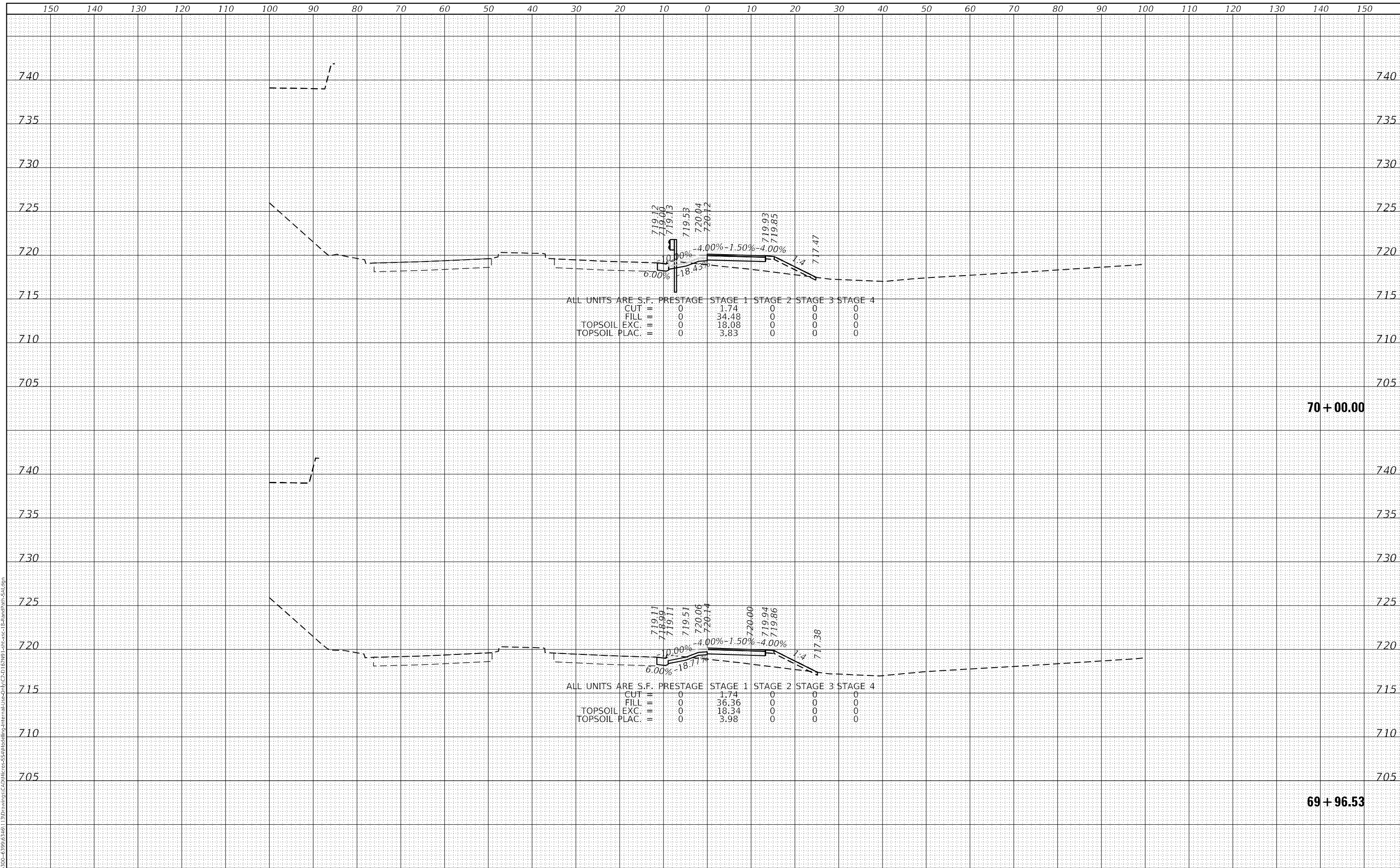
**PATH ALONG US ROUTE 12 (RAND ROAD)  
 CROSS SECTIONS**

SCALE: SHEET 9 OF 19 SHEETS STA. 69+00.00 TO STA. 69+50.00

F.A.P. RTE. 342	SECTION 2018-100-BR	COUNTY COOK	TOTAL SHEETS 1351	SHEET NO. 1341
			CONTRACT NO. 62N91	
ILLINOIS FED. AID PROJECT				

DATE	
BY	
FINAL SURVEY	SURVEYED
NOTE BOOK	PLOTTED
NO.	TEMPLATE
	AREAS CHECKED

DATE	
BY	
ORIGINAL SURVEY	SURVEYED
NOTE BOOK	PLOTTED
NO.	TEMPLATE
	AREAS CHECKED



ALL UNITS ARE S.F.

CUT	0	1.74	0	0	0
FILL	0	34.48	0	0	0
TOPSOIL EXC.	0	18.08	0	0	0
TOPSOIL PLAC.	0	3.83	0	0	0

ALL UNITS ARE S.F.

CUT	0	1.74	0	0	0
FILL	0	36.36	0	0	0
TOPSOIL EXC.	0	18.34	0	0	0
TOPSOIL PLAC.	0	3.98	0	0	0



USER NAME = StevenB	DESIGNED -	REVISIED -
	DRAWN -	REVISIED -
PLOT SCALE = 20,0000' / in.	CHECKED -	REVISIED -
PLOT DATE = 12/13/2024	DATE -	REVISIED -

**STATE OF ILLINOIS  
DEPARTMENT OF TRANSPORTATION**

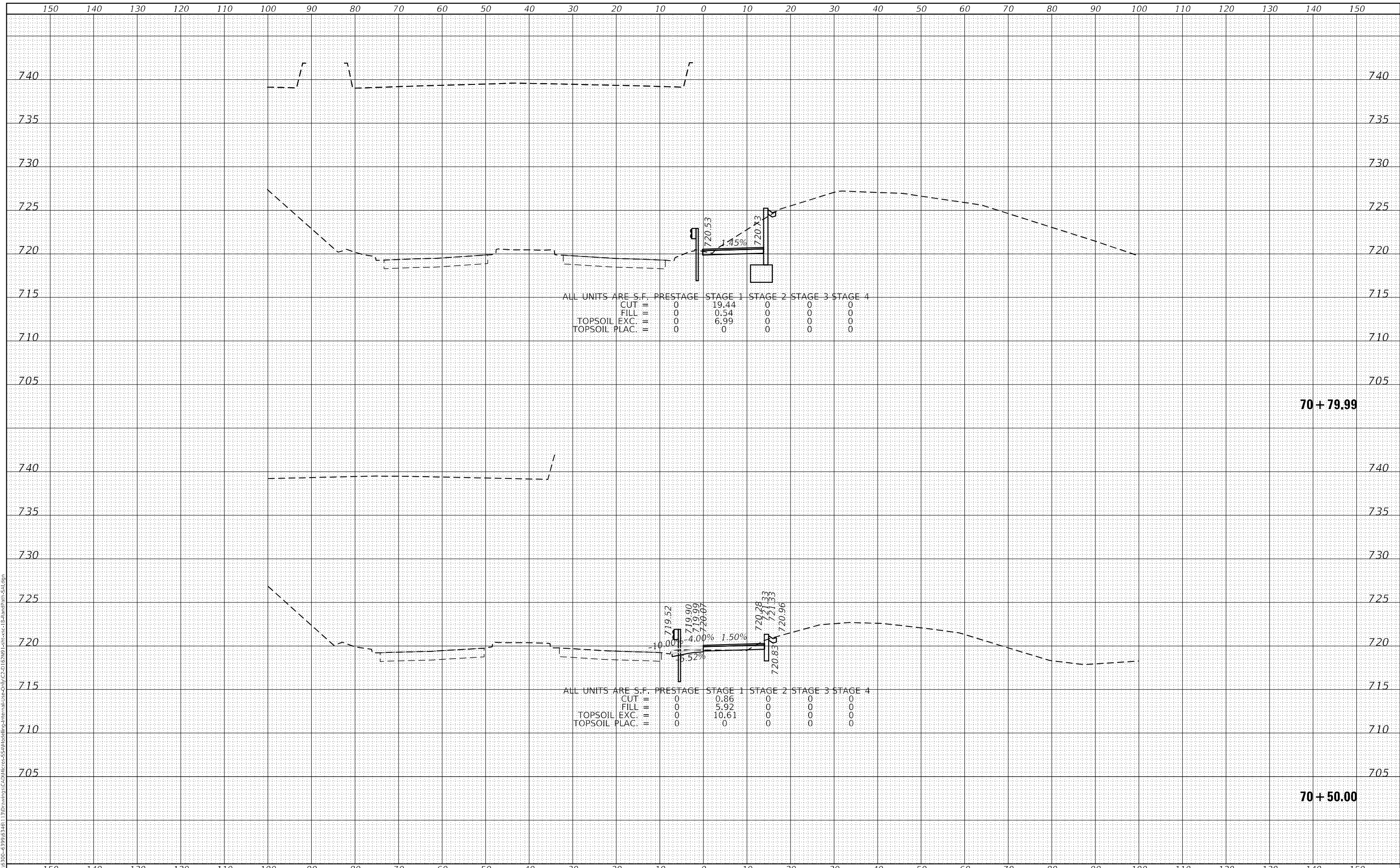
**PATH ALONG US ROUTE 12 (RAND ROAD)  
CROSS SECTIONS**

SCALE: SHEET 10 OF 19 SHEETS STA. 69+96.53 TO STA. 70+00.00

F.A.P. RTE. 342	SECTION 2018-100-BR	COUNTY COOK	TOTAL SHEETS 1351	SHEET NO. 1342
			CONTRACT NO. 62N91	
ILLINOIS FED. AID PROJECT				

DATE	
BY	
SURVEYED	
PLOTTED	
TEMPLATE	
AREAS CHECKED	
FINAL SURVEY	
NOTE BOOK	
NO.	

DATE	
BY	
SURVEYED	
PLOTTED	
TEMPLATE	
AREAS CHECKED	
ORIGINAL SURVEY	
NOTE BOOK	
NO.	



MODEL: Defn.rvt  
 FILE NAME: S:\01\6300-6399\6346\_1\3\Drawings\CAD\Drawings\Internal\Use-Only\CAD\6399-6346-1\6346-1-2.dwg  
 STRAND ASSOCIATES  
 1170 SOUTH HOUBOLT ROAD  
 JOLIET, ILLINOIS 60431  
 (815) 744-4200

USER NAME = StevenB	DESIGNED -	REVISD -
	DRAWN -	REVISD -
PLOT SCALE = 20,0000 * / in.	CHECKED -	REVISD -
PLOT DATE = 12/13/2024	DATE -	REVISD -

STATE OF ILLINOIS  
 DEPARTMENT OF TRANSPORTATION

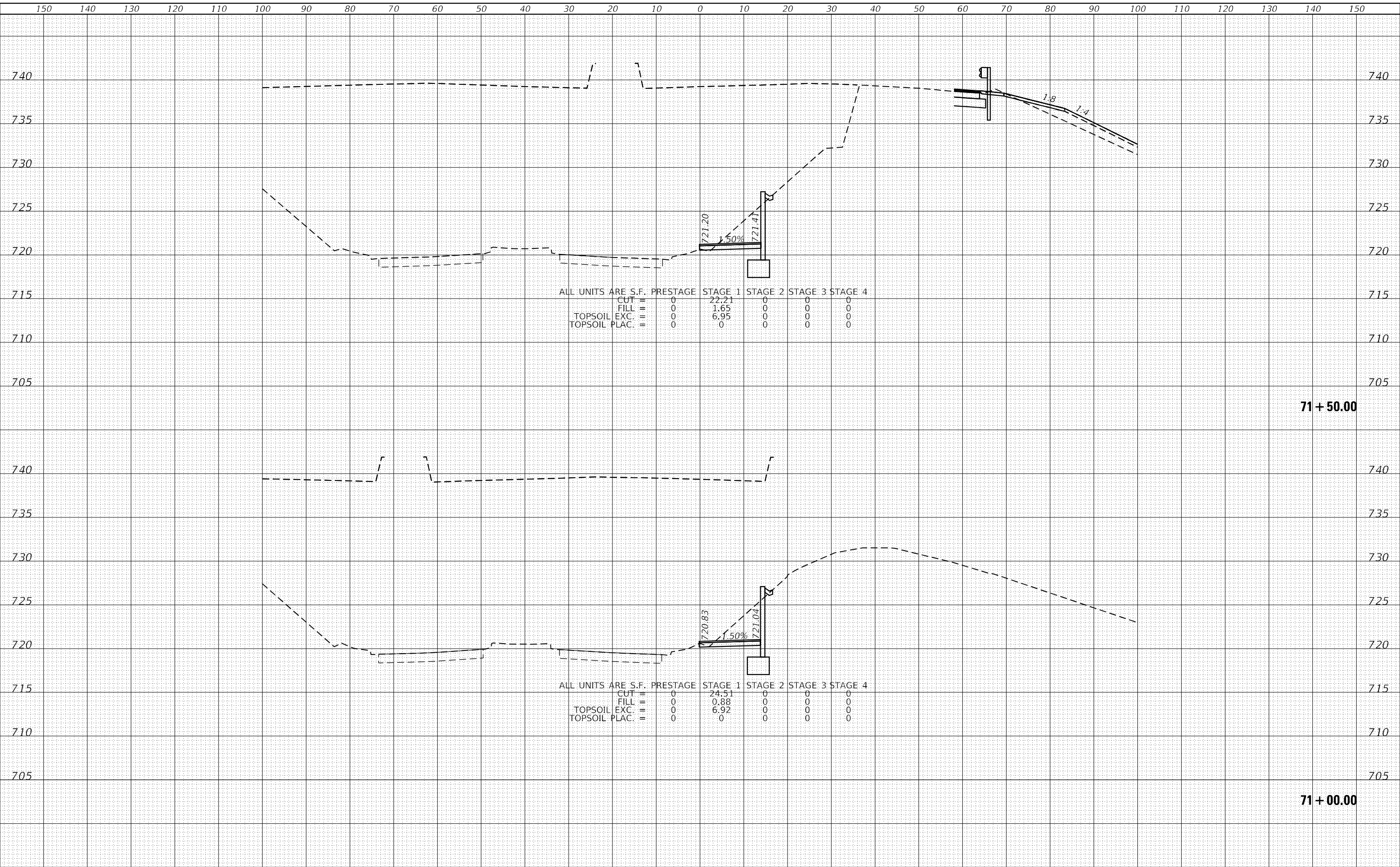
PATH ALONG US ROUTE 12 (RAND ROAD)  
 CROSS SECTIONS  
 SCALE: SHEET 11 OF 19 SHEETS STA. 70+50.00 TO STA. 70+79.99

F.A.P. RTE. 342	SECTION 2018-100-BR	COUNTY COOK	TOTAL SHEETS 1351	SHEET NO. 1343
			CONTRACT NO. 62N91	
ILLINOIS FED. AID PROJECT				

DATE	
BY	
FINAL SURVEY	SURVEYED
NOTE BOOK	PLOTTED
NO.	TEMPLATE
	AREAS CHECKED
	AREAS CHECKED

DATE	
BY	
ORIGINAL SURVEY	SURVEYED
NOTE BOOK	PLOTTED
NO.	TEMPLATE
	AREAS CHECKED
	AREAS CHECKED

MODEL: Defn.rvt  
FILE NAME: S:\01\6300-6399\6346\_1\3\Drawings\CAD\Drawings\Internal\Use-Only\CAD\6399\6346-1.rvt



1170 SOUTH HOUBOLT ROAD  
JOLIET, ILLINOIS 60431  
(815) 744-4200

USER NAME = StevenB	DESIGNED -	REVISD -
	DRAWN -	REVISD -
PLOT SCALE = 20,0000 * / in.	CHECKED -	REVISD -
PLOT DATE = 12/13/2024	DATE -	REVISD -

**STATE OF ILLINOIS  
DEPARTMENT OF TRANSPORTATION**

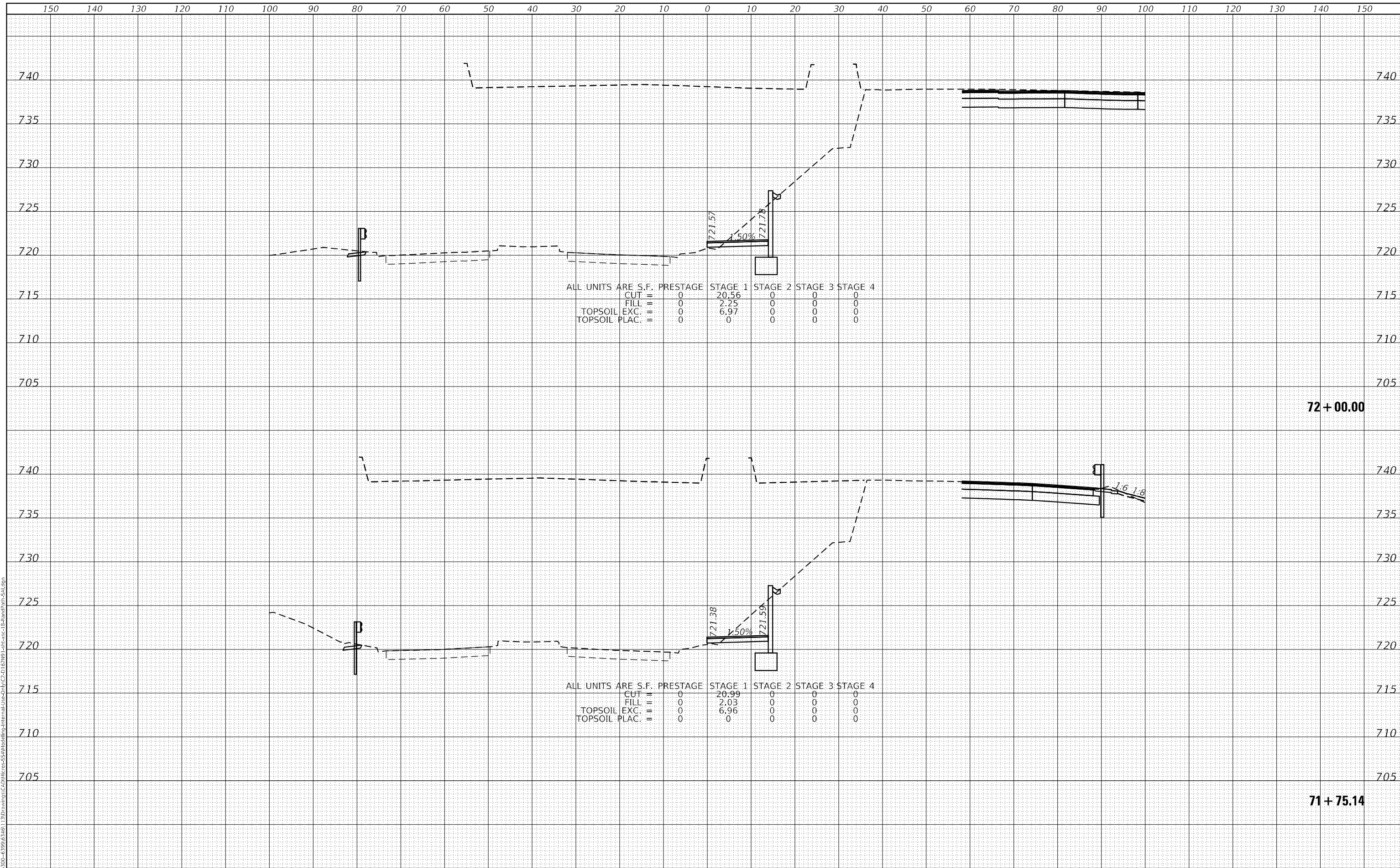
**PATH ALONG US ROUTE 12 (RAND ROAD)  
CROSS SECTIONS**

SCALE: SHEET 12 OF 19 SHEETS STA. 71+00.00 TO STA. 71+50.00

F.A.P. RTE. 342	SECTION 2018-100-BR	COUNTY COOK	TOTAL SHEETS 1351	SHEET NO. 1344
			CONTRACT NO. 62N91	
ILLINOIS FED. AID PROJECT				

DATE	
BY	
SURVEYED	
PLOTTED	
TEMPLATE	
AREAS CHECKED	
FINAL SURVEY	
NOTE BOOK	
NO.	

DATE	
BY	
SURVEYED	
PLOTTED	
TEMPLATE	
AREAS CHECKED	
ORIGINAL SURVEY	
NOTE BOOK	
NO.	



MODEL: Defn.rvt  
FILE NAME: S:\01\6300-6399\6346\_1\3\Drawings\CAD\Drawings\Internal\Use-Only\CAD\6346\_1\6346\_1-Plan.rvt

1170 SOUTH HOUBOLT ROAD  
JOLIET, ILLINOIS 60431  
(815) 744-4200

USER NAME = StevenB	DESIGNED -	REVISD -
	DRAWN -	REVISD -
PLOT SCALE = 20,0000 * / in.	CHECKED -	REVISD -
PLOT DATE = 12/13/2024	DATE -	REVISD -

**STATE OF ILLINOIS  
DEPARTMENT OF TRANSPORTATION**

**PATH ALONG US ROUTE 12 (RAND ROAD)  
CROSS SECTIONS**

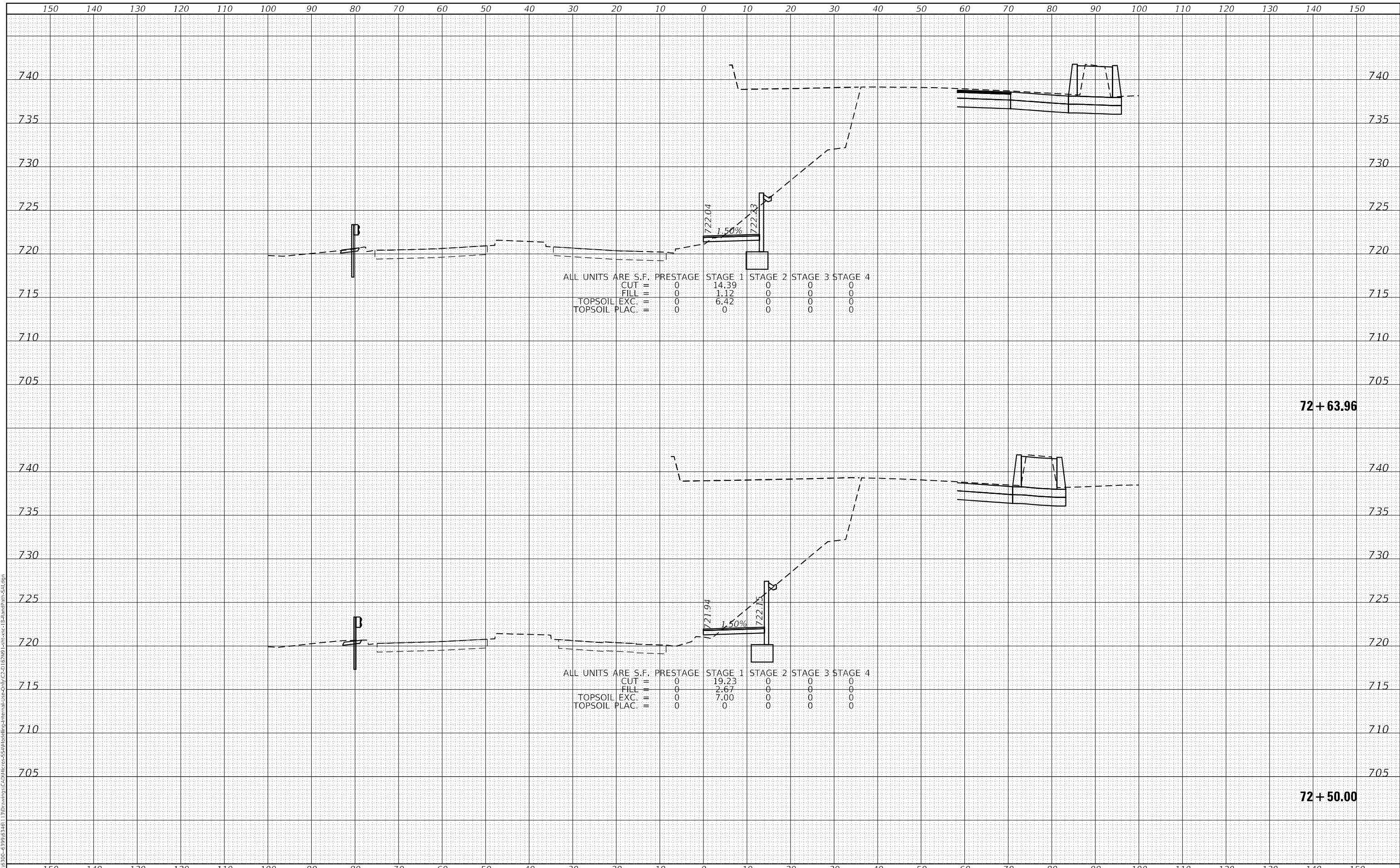
SCALE: SHEET 13 OF 19 SHEETS STA. 71+75.14 TO STA. 72+00.00

F.A.P. RTE.	SECTION	COUNTY	TOTAL SHEETS	SHEET NO.
342	2018-100-BR	COOK	1351	1345
			CONTRACT NO. 62N91	
		ILLINOIS FED. AID PROJECT		

DATE	
BY	
FINAL SURVEY	SURVEYED
NOTE BOOK	PLOTTED
NO.	TEMPLATE
	AREAS CHECKED
	AREAS CHECKED

DATE	
BY	
ORIGINAL SURVEY	SURVEYED
NOTE BOOK	PLOTTED
NO.	TEMPLATE
	AREAS CHECKED
	AREAS CHECKED

MODEL: Defn.dwg  
 FILE NAME: S:\01\6300-6399\6346\_1\3\Drawings\CAD\Drawings\Internal\Use-Only\CAD\6399\6346.dwg  
 C:\Program Files\Autodesk\AutoCAD 2018\bin\acad.exe -i -p -u -s -t -l -e -r -m -n -o -p -q -r -s -t -u -v -w -x -y -z -aa -ac -ad -ae -af -ag -ah -ai -aj -ak -al -am -an -ao -ap -aq -ar -as -at -au -av -aw -ax -ay -az -ba -bb -bc -bd -be -bf -bg -bh -bi -bj -bk -bl -bm -bn -bo -bp -bq -br -bs -bt -bu -bv -bw -bx -by -bz -ca -cb -cc -cd -ce -cf -cg -ch -ci -cj -ck -cl -cm -cn -co -cp -cq -cr -cs -ct -cu -cv -cw -cx -cy -cz -da -db -dc -dd -de -df -dg -dh -di -dj -dk -dl -dm -dn -do -dp -dq -dr -ds -dt -du -dv -dw -dx -dy -dz -ea -eb -ec -ed -ee -ef -eg -eh -ei -ej -ek -el -em -en -eo -ep -eq -er -es -et -eu -ev -ew -ex -ey -ez -fa -fb -fc -fd -fe -ff -fg -fh -fi -fj -fk -fl -fm -fn -fo -fp -fq -fr -fs -ft -fu -fv -fw -fx -fy -fz -ga -gb -gc -gd -ge -gf -gg -gh -gi -gj -gk -gl -gm -gn -go -gp -gq -gr -gs -gt -gu -gv -gw -gx -gy -gz -ha -hb -hc -hd -he -hf -hg -hh -hi -hj -hk -hl -hm -hn -ho -hp -hq -hr -hs -ht -hu -hv -hw -hx -hy -hz -ia -ib -ic -id -ie -if -ig -ih -ii -ij -ik -il -im -in -io -ip -iq -ir -is -it -iu -iv -iw -ix -iy -iz -ja -jb -jc -jd -je -jf -jg -jh -ji -jj -jk -jl -jm -jn -jo -jp -jq -jr -js -jt -ju -jv -jw -jx -jy -jz -ka -kb -kc -kd -ke -kf -kg -kh -ki -kj -kk -kl -km -kn -ko -kp -kq -kr -ks -kt -ku -kv -kw -kx -ky -kz -la -lb -lc -ld -le -lf -lg -lh -li -lj -lk -ll -lm -ln -lo -lp -lq -lr -ls -lt -lu -lv -lw -lx -ly -lz -ma -mb -mc -md -me -mf -mg -mh -mi -mj -mk -ml -mm -mn -mo -mp -mq -mr -ms -mt -mu -mv -mw -mx -my -mz -na -nb -nc -nd -ne -nf -ng -nh -ni -nj -nk -nl -nm -nn -no -np -nq -nr -ns -nt -nu -nv -nw -nx -ny -nz -oa -ob -oc -od -oe -of -og -oh -oi -oj -ok -ol -om -on -oo -op -oq -or -os -ot -ou -ov -ow -ox -oy -oz -pa -pb -pc -pd -pe -pf -pg -ph -pi -pj -pk -pl -pm -pn -po -pp -pq -pr -ps -pt -pu -pv -pw -px -py -pz -qa -qb -qc -qd -qe -qf -qg -qh -qi -qj -qk -ql -qm -qn -qo -qp -qq -qr -qs -qt -qu -qv -qw -qx -qy -qz -ra -rb -rc -rd -re -rf -rg -rh -ri -rj -rk -rl -rm -rn -ro -rp -rq -rr -rs -rt -ru -rv -rw -rx -ry -rz -sa -sb -sc -sd -se -sf -sg -sh -si -sj -sk -sl -sm -sn -so -sp -sq -sr -ss -st -su -sv -sw -sx -sy -sz -ta -tb -tc -td -te -tf -tg -th -ti -tj -tk -tl -tm -tn -to -tp -tq -tr -ts -tt -tu -tv -tw -tx -ty -tz -ua -ub -uc -ud -ue -uf -ug -uh -ui -uj -uk -ul -um -un -uo -up -uq -ur -us -ut -uu -uv -uw -ux -uy -uz -va -vb -vc -vd -ve -vf -vg -vh -vi -vj -vk -vl -vm -vn -vo -vp -vq -vr -vs -vt -vu -vv -vw -vx -vy -vz -wa -wb -wc -wd -we -wf -wg -wh -wi -wj -wk -wl -wm -wn -wo -wp -wq -wr -ws -wt -wu -wv -ww -wx -wy -wz -xa -xb -xc -xd -xe -xf -xg -xh -xi -xj -xk -xl -xm -xn -xo -xp -xq -xr -xs -xt -xu -xv -xw -xx -xy -xz -ya -yb -yc -yd -ye -yf -yg -yh -yi -yj -yk -yl -ym -yn -yo -yp -yq -yr -ys -yt -yu -yv -yw -yx -yy -yz -za -zb -zc -zd -ze -zf -zg -zh -zi -zj -zk -zl -zm -zn -zo -zp -zq -zr -zs -zt -zu -zv -zw -zx -zy -zz



ALL UNITS ARE S.F. PRESTAGE STAGE 1 STAGE 2 STAGE 3 STAGE 4

CUT	0	14.39	0	0	0
FILL	0	1.12	0	0	0
TOPSOIL EXC.	0	6.42	0	0	0
TOPSOIL PLAC.	0	0	0	0	0

ALL UNITS ARE S.F. PRESTAGE STAGE 1 STAGE 2 STAGE 3 STAGE 4

CUT	0	19.23	0	0	0
FILL	0	2.67	0	0	0
TOPSOIL EXC.	0	7.00	0	0	0
TOPSOIL PLAC.	0	0	0	0	0



USER NAME = StevenB	DESIGNED -	REVISD -
	DRAWN -	REVISD -
PLOT SCALE = 20,0000' / in.	CHECKED -	REVISD -
PLOT DATE = 12/13/2024	DATE -	REVISD -

STATE OF ILLINOIS  
DEPARTMENT OF TRANSPORTATION

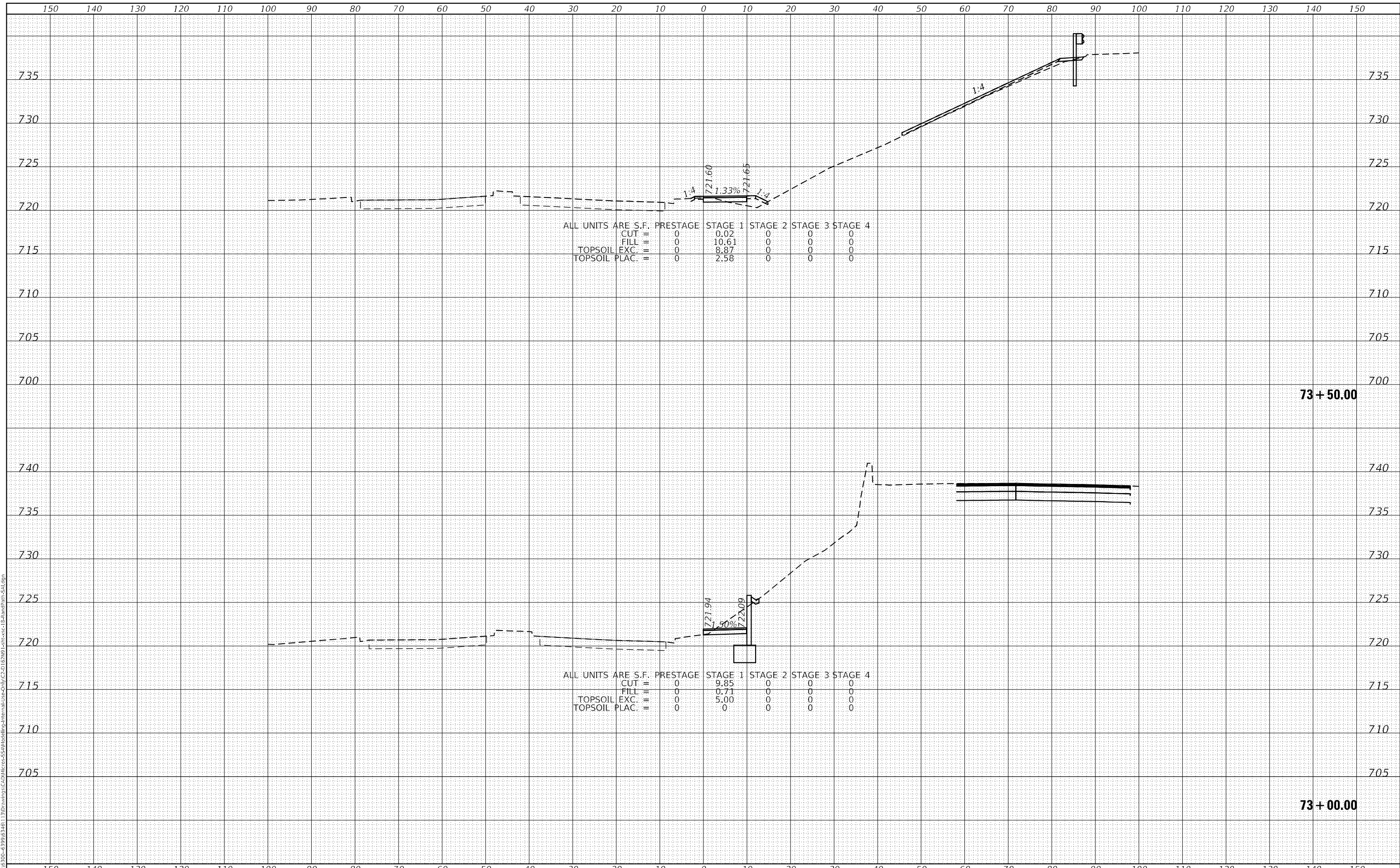
PATH ALONG US ROUTE 12 (RAND ROAD)  
CROSS SECTIONS  
SCALE: SHEET 14 OF 19 SHEETS STA. 72+50.00 TO STA. 72+63.96

F.A.P. RTE. 342	SECTION 2018-100-BR	COUNTY COOK	TOTAL SHEETS 1351	SHEET NO. 1346
			CONTRACT NO. 62N91	
ILLINOIS FED. AID PROJECT				

DATE	
BY	
FINAL SURVEY	SURVEYED
NOTE BOOK	PLOTTED
NO.	TEMPLATE
	AREAS CHECKED

DATE	
BY	
ORIGINAL SURVEY	SURVEYED
NOTE BOOK	PLOTTED
NO.	TEMPLATE
	AREAS CHECKED

MODEL: Defn.dwg  
 FILE NAME: S:\01\6300-6399\6346\_1\3\Drawings\CAD\Drawings\Internal\Use-Only\CAD\6399\6346-1.dwg  
 C:\Program Files\Autodesk\AutoCAD 2018\bin\acad.exe -i -p -u -s -t -l -e -m -n -o -r -v -w -x -y -z -aa -ad -af -ag -ah -ai -aj -ak -al -am -an -ao -ap -aq -ar -as -at -au -av -aw -ax -ay -az -ba -bb -bc -bd -be -bf -bg -bh -bi -bj -bk -bl -bm -bn -bo -bp -bq -br -bs -bt -bu -bv -bw -bx -by -bz -ca -cb -cc -cd -ce -cf -cg -ch -ci -cj -ck -cl -cm -cn -co -cp -cq -cr -cs -ct -cu -cv -cw -cx -cy -cz -da -db -dc -dd -de -df -dg -dh -di -dj -dk -dl -dm -dn -do -dp -dq -dr -ds -dt -du -dv -dw -dx -dy -dz -ea -eb -ec -ed -ee -ef -eg -eh -ei -ej -ek -el -em -en -eo -ep -eq -er -es -et -eu -ev -ew -ex -ey -ez -fa -fb -fc -fd -fe -ff -fg -fh -fi -fj -fk -fl -fm -fn -fo -fp -fq -fr -fs -ft -fu -fv -fw -fx -fy -fz -ga -gb -gc -gd -ge -gf -gg -gh -gi -gj -gk -gl -gm -gn -go -gp -gq -gr -gs -gt -gu -gv -gw -gx -gy -gz -ha -hb -hc -hd -he -hf -hg -hh -hi -hj -hk -hl -hm -hn -ho -hp -hq -hr -hs -ht -hu -hv -hw -hx -hy -hz -ia -ib -ic -id -ie -if -ig -ih -ii -ij -ik -il -im -in -io -ip -iq -ir -is -it -iu -iv -iw -ix -iy -iz -ja -jb -jc -jd -je -jf -jg -jh -ji -jj -jk -jl -jm -jn -jo -jp -jq -jr -js -jt -ju -jv -jw -jx -jy -jz -ka -kb -kc -kd -ke -kf -kg -kh -ki -kj -kk -kl -km -kn -ko -kp -kq -kr -ks -kt -ku -kv -kw -kx -ky -kz -la -lb -lc -ld -le -lf -lg -lh -li -lj -lk -ll -lm -ln -lo -lp -lq -lr -ls -lt -lu -lv -lw -lx -ly -lz -ma -mb -mc -md -me -mf -mg -mh -mi -mj -mk -ml -mm -mn -mo -mp -mq -mr -ms -mt -mu -mv -mw -mx -my -mz -na -nb -nc -nd -ne -nf -ng -nh -ni -nj -nk -nl -nm -nn -no -np -nq -nr -ns -nt -nu -nv -nw -nx -ny -nz -oa -ob -oc -od -oe -of -og -oh -oi -oj -ok -ol -om -on -oo -op -oq -or -os -ot -ou -ov -ow -ox -oy -oz -pa -pb -pc -pd -pe -pf -pg -ph -pi -pj -pk -pl -pm -pn -po -pp -pq -pr -ps -pt -pu -pv -pw -px -py -pz -qa -qb -qc -qd -qe -qf -qg -qh -qi -qj -qk -ql -qm -qn -qo -qp -qq -qr -qs -qt -qu -qv -qw -qx -qy -qz -ra -rb -rc -rd -re -rf -rg -rh -ri -rj -rk -rl -rm -rn -ro -rp -rq -rr -rs -rt -ru -rv -rw -rx -ry -rz -sa -sb -sc -sd -se -sf -sg -sh -si -sj -sk -sl -sm -sn -so -sp -sq -sr -ss -st -su -sv -sw -sx -sy -sz -ta -tb -tc -td -te -tf -tg -th -ti -tj -tk -tl -tm -tn -to -tp -tq -tr -ts -tt -tu -tv -tw -tx -ty -tz -ua -ub -uc -ud -ue -uf -ug -uh -ui -uj -uk -ul -um -un -uo -up -uq -ur -us -ut -uu -uv -uw -ux -uy -uz -va -vb -vc -vd -ve -vf -vg -vh -vi -vj -vk -vl -vm -vn -vo -vp -vq -vr -vs -vt -vu -vv -vw -vx -vy -vz -wa -wb -wc -wd -we -wf -wg -wh -wi -wj -wk -wl -wm -wn -wo -wp -wq -wr -ws -wt -wu -wv -ww -wx -wy -wz -xa -xb -xc -xd -xe -xf -xg -xh -xi -xj -xk -xl -xm -xn -xo -xp -xq -xr -xs -xt -xu -xv -xw -xx -xy -xz -ya -yb -yc -yd -ye -yf -yg -yh -yi -yj -yk -yl -ym -yn -yo -yp -yq -yr -ys -yt -yu -yv -yw -yx -yy -yz -za -zb -zc -zd -ze -zf -zg -zh -zi -zj -zk -zl -zm -zn -zo -zp -zq -zr -zs -zt -zu -zv -zw -zx -zy -zz



ALL UNITS ARE S.F.

	PRESTAGE	STAGE 1	STAGE 2	STAGE 3	STAGE 4
CUT	0	0.02	0	0	0
FILL	0	10.61	0	0	0
TOPSOIL EXC.	0	8.87	0	0	0
TOPSOIL PLAC.	0	2.58	0	0	0

ALL UNITS ARE S.F.

	PRESTAGE	STAGE 1	STAGE 2	STAGE 3	STAGE 4
CUT	0	9.85	0	0	0
FILL	0	0.71	0	0	0
TOPSOIL EXC.	0	5.00	0	0	0
TOPSOIL PLAC.	0	0	0	0	0



USER NAME	= StevenB
DESIGNED	-
DRAWN	-
PLLOT SCALE	= 20,0000 * / in.
CHECKED	-
PLLOT DATE	= 12/13/2024
DATE	-

REVISD	-
REVISD	-
REVISD	-
REVISD	-

**STATE OF ILLINOIS  
DEPARTMENT OF TRANSPORTATION**

**PATH ALONG US ROUTE 12 (RAND ROAD)  
CROSS SECTIONS**

SCALE: SHEET 15 OF 19 SHEETS STA. 73+00.00 TO STA. 73+50.00

F.A.P. RTE.	SECTION	COUNTY	TOTAL SHEETS	SHEET NO.
342	2018-100-BR	COOK	1351	1347
			CONTRACT NO. 62N91	
ILLINOIS FED. AID PROJECT				






FINAL SURVEY	SURVEYED	DATE
NOTE BOOK	PLOTTED	BY
NO.	TEMPLATE	
	AREAS CHECKED	

ORIGINAL SURVEY	SURVEYED	DATE
NOTE BOOK	PLOTTED	BY
NO.	TEMPLATE	
	AREAS CHECKED	

MODEL: Defn.rvt  
 FILE NAME: S:\01\6300-6399\6346\_1\3\Drawings\CAD\Drawings\Internal\Use-Only\CAD\6399\6346-1.rvt  
 USER: StevenB



**SA**  
 1170 SOUTH HOUBOLT ROAD  
 JOLIET, ILLINOIS 60431  
 (815) 744-4200  
 STRAND ASSOCIATES

USER NAME = StevenB	DESIGNED -	REVISD -
	DRAWN -	REVISD -
PLOT SCALE = 20,0000' / in.	CHECKED -	REVISD -
PLOT DATE = 12/13/2024	DATE -	REVISD -

**STATE OF ILLINOIS  
 DEPARTMENT OF TRANSPORTATION**

**PATH ALONG US ROUTE 12 (RAND ROAD)  
 CROSS SECTIONS**

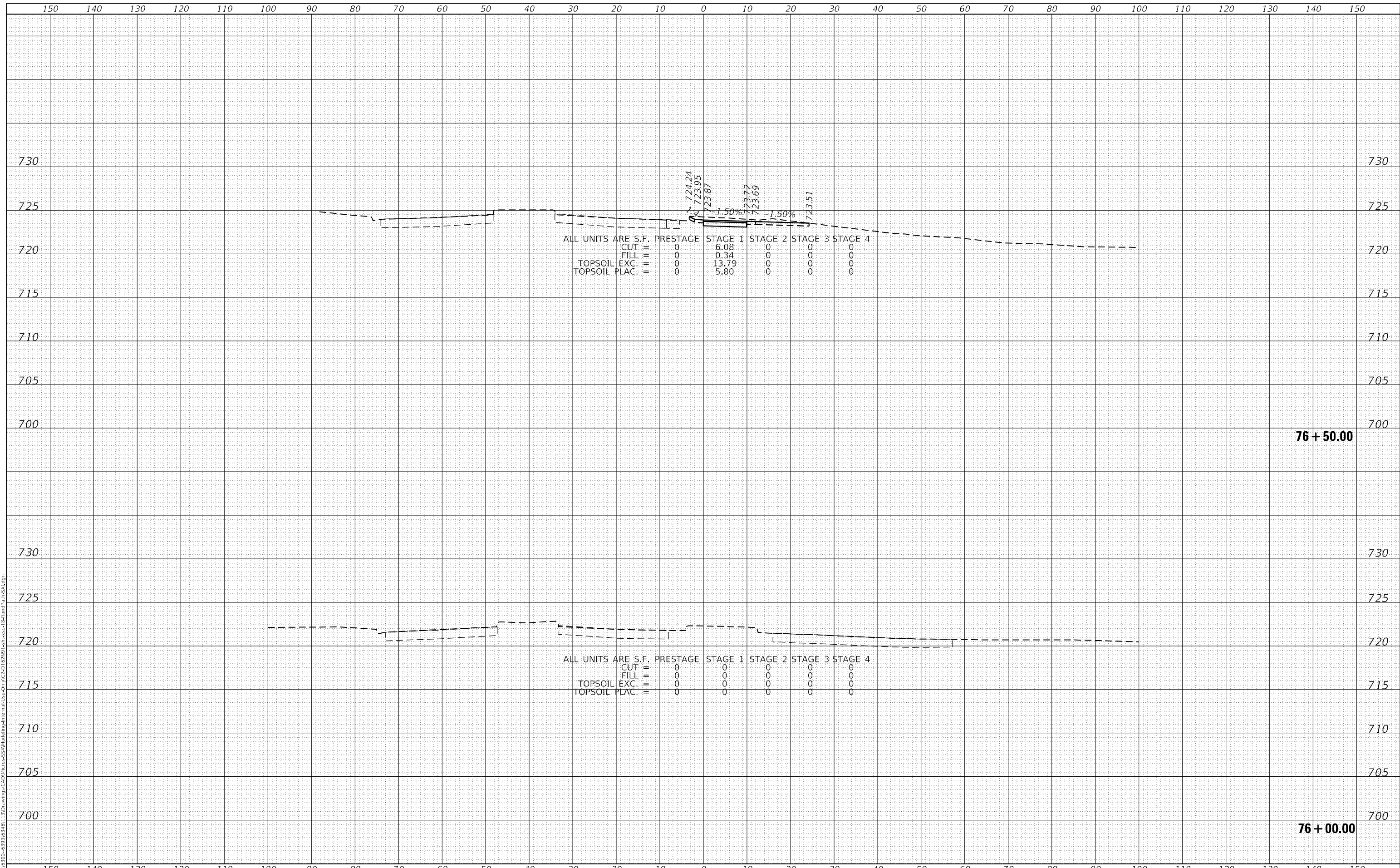
SCALE: SHEET 17 OF 19 SHEETS STA. 75+00.00 TO STA. 75+50.00

F.A.P. RTE.	SECTION	COUNTY	TOTAL SHEETS	SHEET NO.
342	2018-100-BR	COOK	1351	1349
			CONTRACT NO. 62N91	
ILLINOIS			FED. AID PROJECT	

DATE	
BY	
FINAL SURVEY	SURVEYED
NOTE BOOK	PLOTTED
NO.	TEMPLATE
	AREAS CHECKED

DATE	
BY	
ORIGINAL SURVEY	SURVEYED
NOTE BOOK	PLOTTED
NO.	TEMPLATE
	AREAS CHECKED

MODEL: Defn.rvt  
 FILE NAME: S:\01\6300-6399\6346\_1\3\Drawings\CAD\Drawings\Internal\Use-Only\CAD\6399\6346.rvt  
 C:\Program Files\Autodesk\AutoCAD 2018\bin\acad.exe -i E:\rand\rand.spl



ALL UNITS ARE S.F.

PRESTAGE				
CUT	0	6.08	0	0
FILL	0	0.34	0	0
TOPSOIL EXC.	0	13.79	0	0
TOPSOIL PLAC.	0	5.80	0	0

ALL UNITS ARE S.F.

PRESTAGE				
CUT	0	0	0	0
FILL	0	0	0	0
TOPSOIL EXC.	0	0	0	0
TOPSOIL PLAC.	0	0	0	0



USER NAME = StevenB	DESIGNED -	REVISIED -
	DRAWN -	REVISIED -
PLOT SCALE = 20,0000' / in.	CHECKED -	REVISIED -
PLOT DATE = 12/13/2024	DATE -	REVISIED -

STATE OF ILLINOIS  
 DEPARTMENT OF TRANSPORTATION

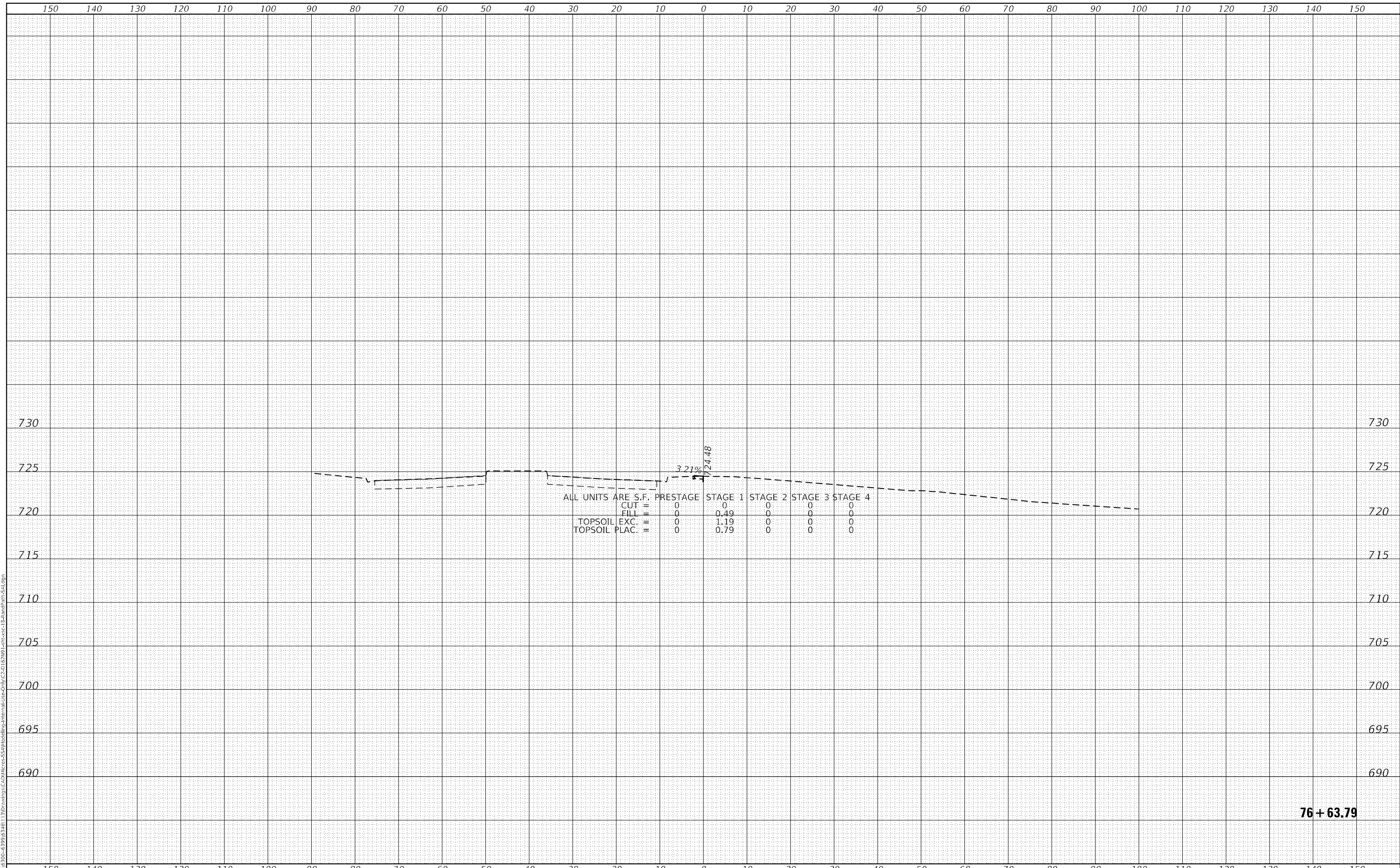
PATH ALONG US ROUTE 12 (RAND ROAD)  
 CROSS SECTIONS

SCALE: SHEET 18 OF 19 SHEETS STA. 76+00.00 TO STA. 76+50.00

F.A.P. RTE. 342	SECTION 2018-100-BR	COUNTY COOK	TOTAL SHEETS 1351	SHEET NO. 1350
			CONTRACT NO. 62N91	
ILLINOIS FED. AID PROJECT				

FINAL SURVEY	SURVEYED	DATE
NOTE BOOK	PLOTTED	BY
NO.	TEMPLATE	
	AREAS CHECKED	

ORIGINAL SURVEY	SURVEYED	DATE
NOTE BOOK	PLOTTED	BY
NO.	TEMPLATE	
	AREAS CHECKED	



MODEL: DefIntr  
FILE NAME: S:\01\6300-6399\6316\_113\Drawings\CAD\Drawings\Internal\Use-Only\CAD\6399\6316\6316.dwg

1170 SOUTH HOUBOLT ROAD  
JOLIET, ILLINOIS 60431  
(815) 744-4200

USER NAME = StevenB	DESIGNED -	REVISD -
	DRAWN -	REVISD -
PLOT SCALE = 20,0000 * / in.	CHECKED -	REVISD -
PLOT DATE = 12/13/2024	DATE -	REVISD -

**STATE OF ILLINOIS  
DEPARTMENT OF TRANSPORTATION**

PATH ALONG US ROUTE 12 (RAND ROAD) CROSS SECTIONS			
SCALE:	SHEET 19 OF 19 SHEETS	STA. 76+63.79	TO STA. 76+63.79

F.A.P. RTE. 342	SECTION 2018-100-BR	COUNTY COOK	TOTAL SHEETS 1351	SHEET NO. 1351
			CONTRACT NO. 62N91	
ILLINOIS FED. AID PROJECT				

**76 + 63.79**