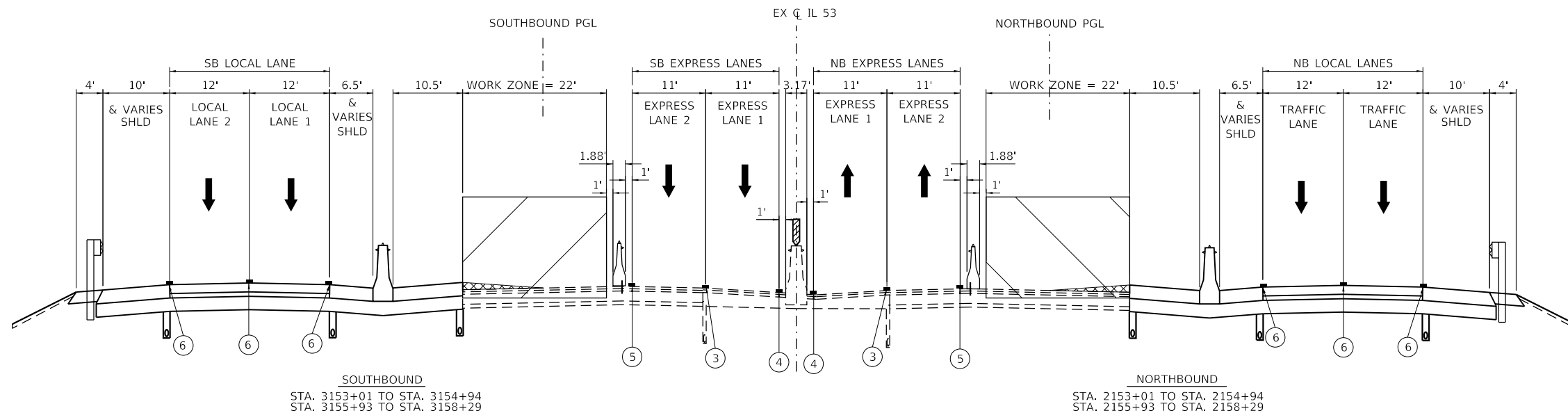


**IL 53 STAGE 3**



**IL 53 SOUTH AND NORTH OF SALT CREEK BRIDGE  
STAGE 3**

**LEGEND**

- (A) EXISTING PAVEMENT MARKING 4" YELLOW
- (B) EXISTING PAVEMENT MARKING 4" WHITE
- (C) EXISTING PAVEMENT MARKING 5" WHITE SKIP-DASH
- (1) TEMPORARY PAVEMENT MARKING - LINE 4" - TYPE IV TAPE YELLOW, SOLID
- (2) TEMPORARY PAVEMENT MARKING - LINE 4" - TYPE IV TAPE WHITE, SOLID
- (3) TEMPORARY PAVEMENT MARKING - LINE 5" - TYPE IV TAPE WHITE, 10' SKIP- 30' DASH
- (4) TEMPORARY PAVEMENT MARKING - LINE 6" - TYPE IV TAPE YELLOW, SOLID
- (5) TEMPORARY PAVEMENT MARKING - LINE 6" - TYPE IV TAPE WHITE, SOLID
- (6) PERMANENT PAVEMENT MARKINGS. SEE PAVEMENT MARKING PLAN
- (7) TEMPORARY PAVEMENT MARKINGS. - LINE 4" - TYPE IV TAPE WHITE, DOTTED

- DIRECTION OF TRAFFIC FLOW
- TEMPORARY CONCRETE BARRIER
- TEMPORARY CONCRETE BARRIER - PINNED
- TYPE II BARRICADE OR DRUM
- WORK ZONE
- MODULAR GLARE SCREEN SYSTEM, TEMPORARY

**NOTES**

1. TEMPORARY CONCRETE BARRIER TO INCLUDE EITHER CRYSTAL OR AMBER TYPE C REFLECTORS @ 40' CENTERS PER HIGHWAY STANDARD 704001 & 782006 (TYP.)

MODEL: Default  
 FILE: Model - Plot - wsp - 12/23/2025 - 10:45:11 AM  
 PROJECT: E:\Projects\2025\62N91-IL 53 Bridge\CAD\_Sheets\162N91-IL 53 Bridge\CAD\_Sheets\162N91-IL 53 Bridge\Stage 3\Stage 3.dwg  
 PLOT DATE: 12/23/2025



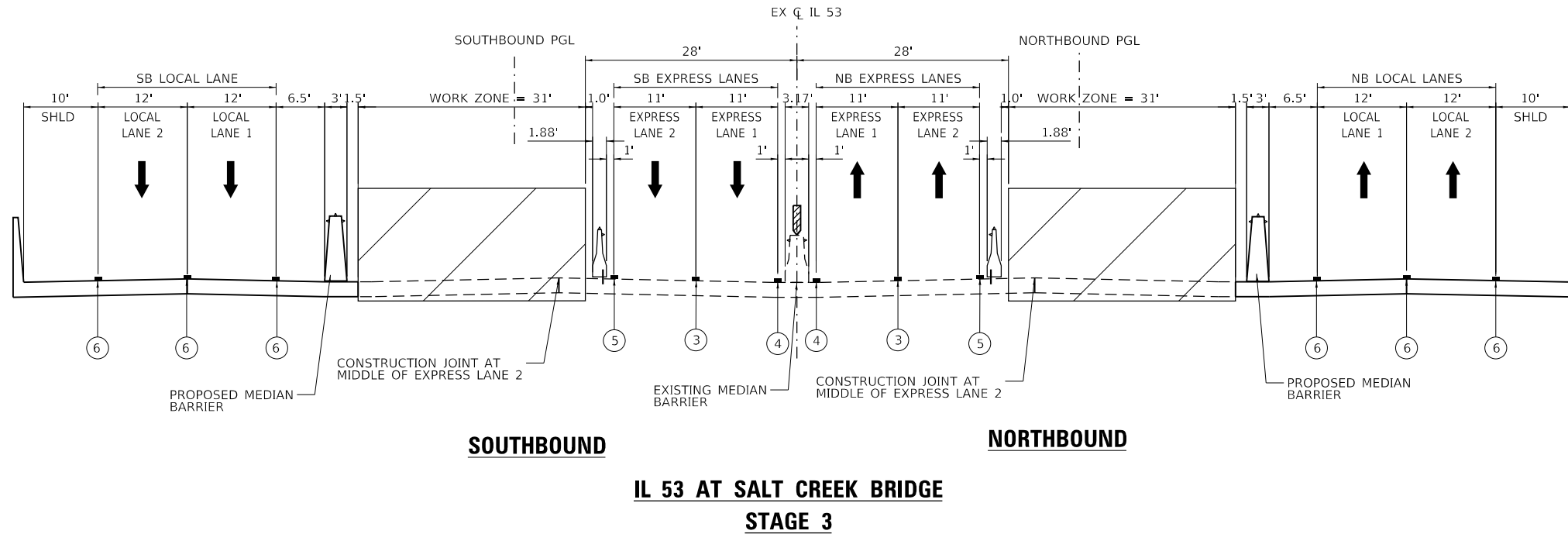
USER NAME = USMM717315	DESIGNED - MM	REVISED -
PLOT SCALE = 20.0000' / in.	DRAWN - MM	REVISED -
PLOT DATE = 12/23/2025	CHECKED - TC	REVISED -
	DATE - 12/13/2024	REVISED -

**STATE OF ILLINOIS  
DEPARTMENT OF TRANSPORTATION**

**IL ROUTE 53  
TRAFFIC CONTROL TYPICAL SECTION**

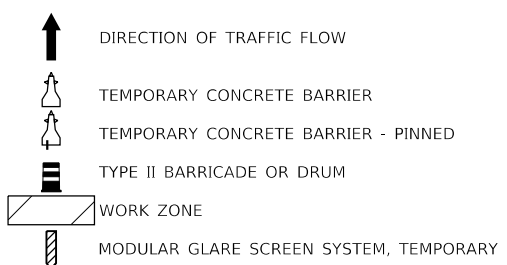
SCALE: NTS SHEET 26 OF 32 SHEETS STA. TO STA.

F.A.P. RTE.	SECTION	COUNTY	TOTAL SHEETS	SHEET NO.
342	2018-100-BR	COOK	1351	201
CONTRACT NO. 62N91				
ILLINOIS FED. AID PROJECT				



**LEGEND**

- |   |   |
|---|---|
| (A) EXISTING PAVEMENT MARKING 4" YELLOW                               | (3) TEMPORARY PAVEMENT MARKING - LINE 5" - TYPE IV TAPE WHITE, 10' SKIP- 30' DASH |
| (B) EXISTING PAVEMENT MARKING 4" WHITE                                | (4) TEMPORARY PAVEMENT MARKING - LINE 6" - TYPE IV TAPE YELLOW, SOLID             |
| (C) EXISTING PAVEMENT MARKING 5" WHITE SKIP-DASH                      | (5) TEMPORARY PAVEMENT MARKING - LINE 6" - TYPE IV TAPE WHITE, SOLID              |
| (1) TEMPORARY PAVEMENT MARKING - LINE 4" - TYPE IV TAPE YELLOW, SOLID | (6) PERMANENT PAVEMENT MARKINGS. SEE PAVEMENT MARKING PLAN                        |
| (2) TEMPORARY PAVEMENT MARKING - LINE 4" - TYPE IV TAPE WHITE, SOLID  | (7) TEMPORARY PAVEMENT MARKINGS. - LINE 4" - TYPE IV TAPE WHITE, DOTTED           |



**NOTES**

1. TEMPORARY CONCRETE BARRIER TO INCLUDE EITHER CRYSTAL OR AMBER TYPE C REFLECTORS @ 40' CENTERS PER HIGHWAY STANDARD 704001 & 782006 (TYP.)

MODEL: D:\default  
 FILE: Model - 2025-01-23-19:45:59.dwg  
 PROJECT: E:\2025-01-23-19:45:59.dwg  
 SHEET: 27 OF 32  
 CONTRACT NO. 62N91



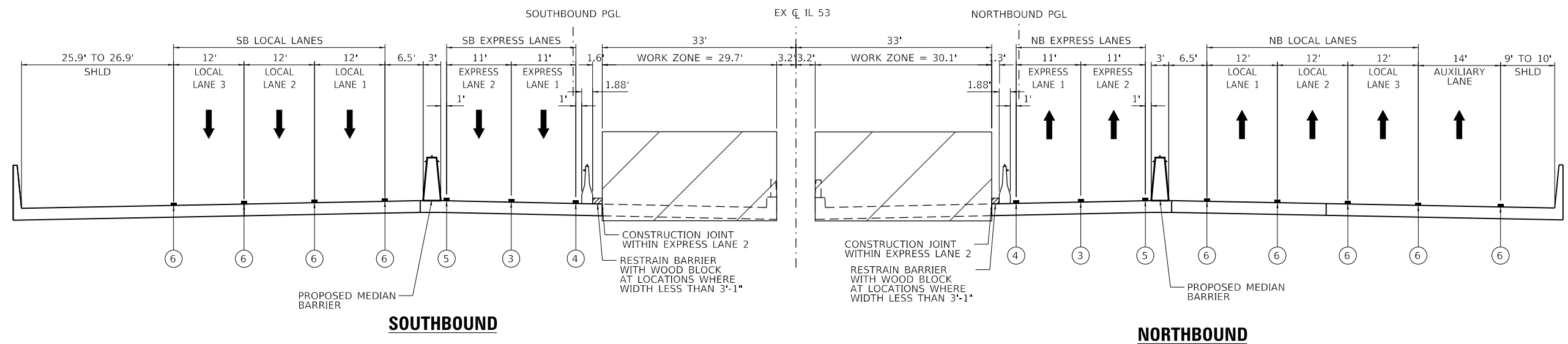
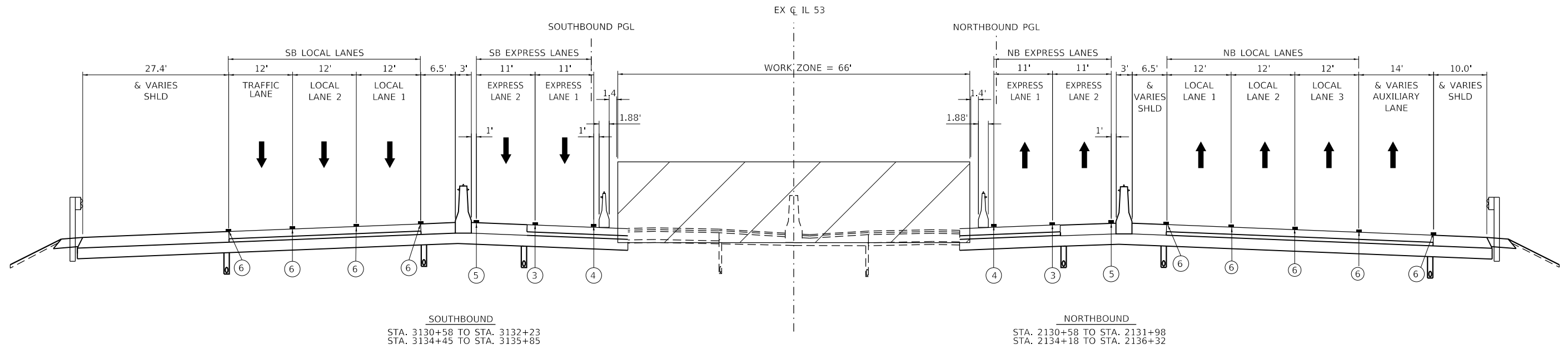
USER NAME = USMM717315	DESIGNED - MM	REVISED -
DRAWN - MM	REVISIONS -	
PLOT SCALE = 20.0000 ' / in.	CHECKED - TC	REVISED -
PLOT DATE = 1/23/2025	DATE - 12/13/2024	REVISED -

**STATE OF ILLINOIS  
DEPARTMENT OF TRANSPORTATION**

**IL ROUTE 53  
TRAFFIC CONTROL TYPICAL SECTION**

SCALE: NTS    SHEET 27 OF 32 SHEETS    STA.    TO STA.

F.A.P. RTE.	SECTION	COUNTY	TOTAL SHEETS	SHEET NO.
342	2018-100-BR	COOK	1351	202
CONTRACT NO. 62N91				
ILLINOIS FED. AID PROJECT				



**LEGEND**

- |   |   |
|---|---|
| (A) EXISTING PAVEMENT MARKING 4" YELLOW                               | (3) TEMPORARY PAVEMENT MARKING - LINE 5" - TYPE IV TAPE WHITE, 10' SKIP- 30' DASH |
| (B) EXISTING PAVEMENT MARKING 4" WHITE                                | (4) TEMPORARY PAVEMENT MARKING - LINE 6" - TYPE IV TAPE YELLOW, SOLID             |
| (C) EXISTING PAVEMENT MARKING 5" WHITE SKIP-DASH                      | (5) TEMPORARY PAVEMENT MARKING - LINE 6" - TYPE IV TAPE WHITE, SOLID              |
| (1) TEMPORARY PAVEMENT MARKING - LINE 4" - TYPE IV TAPE YELLOW, SOLID | (6) PERMANENT PAVEMENT MARKINGS. SEE PAVEMENT MARKING PLAN                        |
| (2) TEMPORARY PAVEMENT MARKING - LINE 4" - TYPE IV TAPE WHITE, SOLID  | (7) TEMPORARY PAVEMENT MARKINGS. - LINE 4" - TYPE IV TAPE WHITE, DOTTED           |

- DIRECTION OF TRAFFIC FLOW
- TEMPORARY CONCRETE BARRIER
- TEMPORARY CONCRETE BARRIER - PINNED
- TYPE II BARRICADE OR DRUM
- WORK ZONE

**NOTES**

1. TEMPORARY CONCRETE BARRIER TO INCLUDE EITHER CRYSTAL OR AMBER TYPE C REFLECTORS @ 40' CENTERS PER HIGHWAY STANDARD 704001 & 782006 (TYP.)

MODEL: Default  
FILE: Model - 2024-10-24 10:00:00  
C:\Users\paw.bentley\Documents\Projects\62N91-IL 53 Bridge\CAD\_Sheets\162N91-IL 53 Bridge\2024-10-24 10:00:00\2024-10-24 10:00:00.dwg



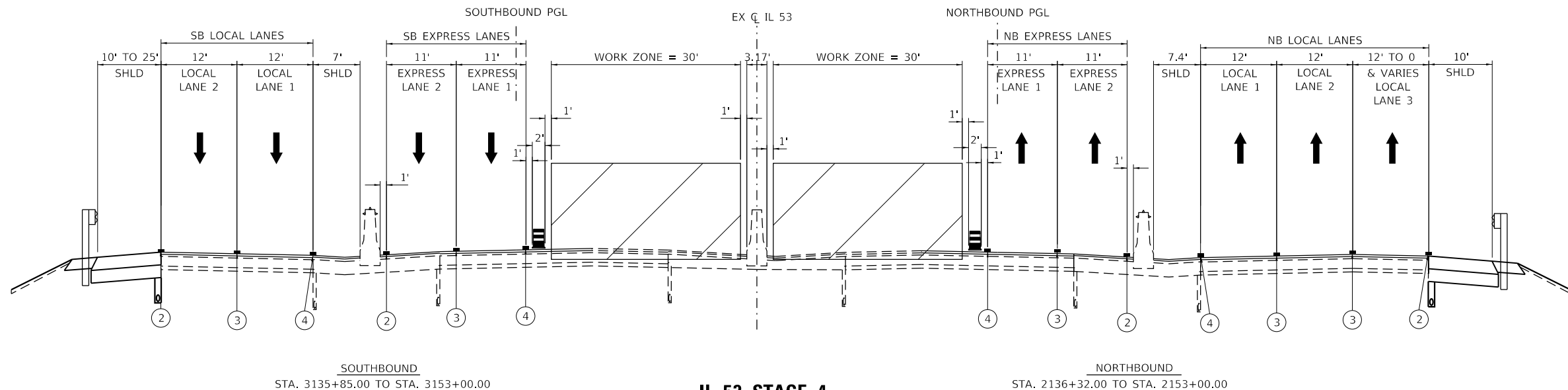
USER NAME = USMM717315	DESIGNED - MM	REVISED -
	DRAWN - MM	REVISED -
PLOT SCALE = 20.0000 ' / in.	CHECKED - TC	REVISED -
PLOT DATE = 1/23/2025	DATE - 12/13/2024	REVISED -

**STATE OF ILLINOIS**  
**DEPARTMENT OF TRANSPORTATION**

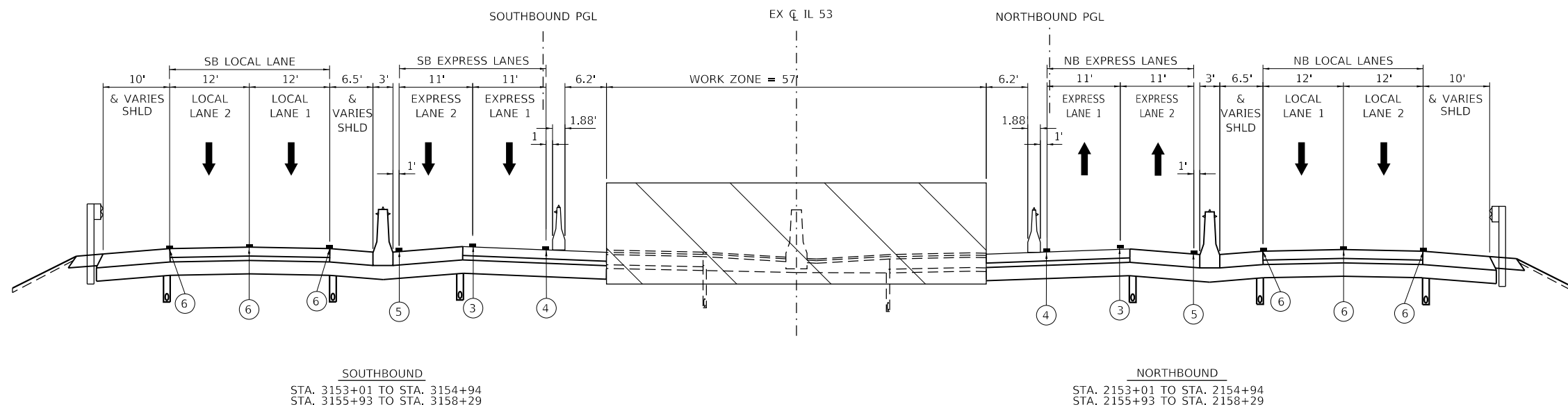
**IL ROUTE 53**  
**TRAFFIC CONTROL TYPICAL SECTION**

SCALE: NTS      SHEET 28 OF 32 SHEETS      STA.      TO STA.

F.A.P. RTE.	SECTION	COUNTY	TOTAL SHEETS	SHEET NO.
342	2018-100-BR	COOK	1351	203
CONTRACT NO. 62N91				
ILLINOIS FED. AID PROJECT				



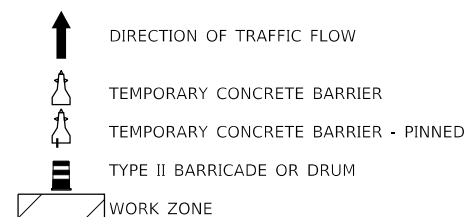
**IL 53 STAGE 4**



**IL 53 SOUTH AND NORTH OF SALT CREEK BRIDGE  
STAGE 4**

**LEGEND**

- (A) EXISTING PAVEMENT MARKING 4" YELLOW
- (B) EXISTING PAVEMENT MARKING 4" WHITE
- (C) EXISTING PAVEMENT MARKING 5" WHITE SKIP-DASH
- (1) TEMPORARY PAVEMENT MARKING - LINE 4" - TYPE IV TAPE YELLOW, SOLID
- (2) TEMPORARY PAVEMENT MARKING - LINE 4" - TYPE IV TAPE WHITE, SOLID
- (3) TEMPORARY PAVEMENT MARKING - LINE 5" - TYPE IV TAPE WHITE, 10' SKIP- 30' DASH
- (4) TEMPORARY PAVEMENT MARKING - LINE 6" - TYPE IV TAPE YELLOW, SOLID
- (5) TEMPORARY PAVEMENT MARKING - LINE 6" - TYPE IV TAPE WHITE, SOLID
- (6) PERMANENT PAVEMENT MARKINGS. SEE PAVEMENT MARKING PLAN
- (7) TEMPORARY PAVEMENT MARKINGS. - LINE 4" - TYPE IV TAPE WHITE, DOTTED



**NOTES**

1. TEMPORARY CONCRETE BARRIER TO INCLUDE EITHER CRYSTAL OR AMBER TYPE C REFLECTORS @ 40' CENTERS PER HIGHWAY STANDARD 704001 & 782006 (TYP.)

MODEL: Default  
FILE: \\wsp-01-pw-bentley.com\wsp-01-illinois\Documents\Project\_62N91-IL\_53\_Bridge\CAD\_Sheets\162N91-1-16-2025\162N91-1-16-2025.dgn



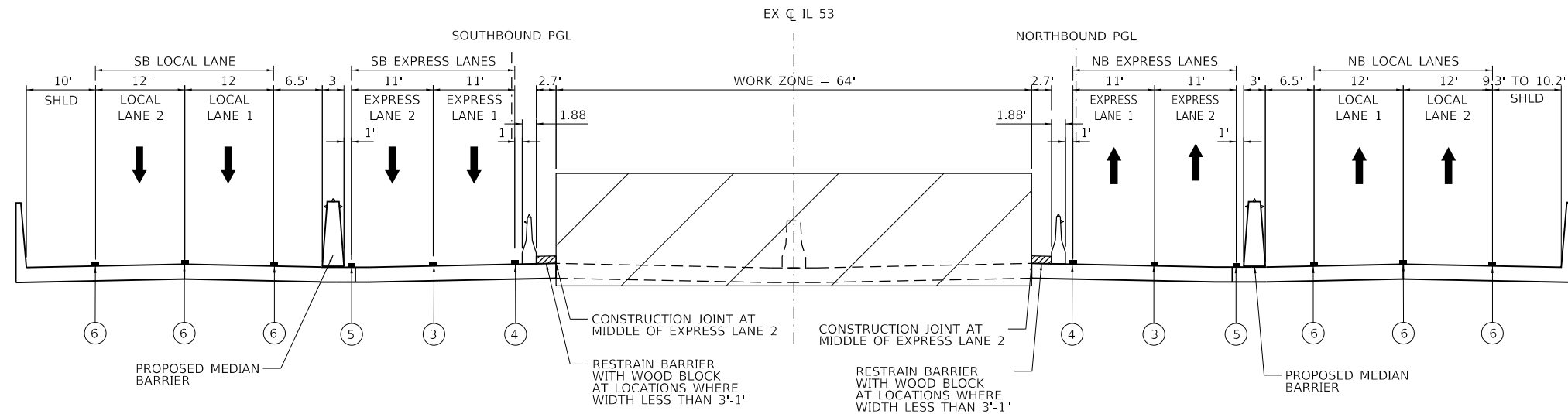
USER NAME = USMM717315	DESIGNED - MM	REVISED -
PLOT SCALE = 20.0000' / in.	DRAWN - MM	REVISED -
PLOT DATE = 1/23/2025	CHECKED - TC	REVISED -
	DATE - 12/13/2024	REVISED -

**STATE OF ILLINOIS  
DEPARTMENT OF TRANSPORTATION**

**IL ROUTE 53  
TRAFFIC CONTROL TYPICAL SECTION**

SCALE: NTS      SHEET 29 OF 32 SHEETS      STA.      TO STA.

F.A.P. RTE.	SECTION	COUNTY	TOTAL SHEETS	SHEET NO.
342	2018-100-BR	COOK	1351	204
CONTRACT NO. 62N91				
ILLINOIS FED. AID PROJECT				



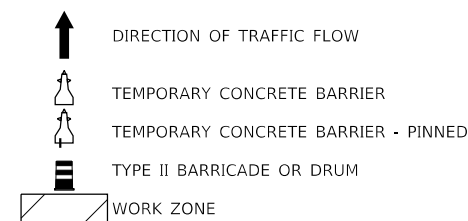
**SOUTHBOUND**

**NORTHBOUND**

**IL 53 AT SALT CREEK BRIDGE  
STAGE 4**

**LEGEND**

- (A) EXISTING PAVEMENT MARKING 4" YELLOW
- (B) EXISTING PAVEMENT MARKING 4" WHITE
- (C) EXISTING PAVEMENT MARKING 5" WHITE SKIP-DASH
- (1) TEMPORARY PAVEMENT MARKING - LINE 4" - TYPE IV TAPE YELLOW, SOLID
- (2) TEMPORARY PAVEMENT MARKING - LINE 4" - TYPE IV TAPE WHITE, SOLID
- (3) TEMPORARY PAVEMENT MARKING - LINE 5" - TYPE IV TAPE WHITE, 10' SKIP- 30' DASH
- (4) TEMPORARY PAVEMENT MARKING - LINE 6" - TYPE IV TAPE YELLOW, SOLID
- (5) TEMPORARY PAVEMENT MARKING - LINE 6" - TYPE IV TAPE WHITE, SOLID
- (6) PERMANENT PAVEMENT MARKINGS. SEE PAVEMENT MARKING PLAN
- (7) TEMPORARY PAVEMENT MARKINGS. - LINE 4" - TYPE IV TAPE WHITE, DOTTED



**NOTES**

1. TEMPORARY CONCRETE BARRIER TO INCLUDE EITHER CRYSTAL OR AMBER TYPE C REFLECTORS @ 40' CENTERS PER HIGHWAY STANDARD 704001 & 782006 (TYP.)



USER NAME = USMM717315	DESIGNED - MM	REVISED -
PLOT SCALE = 20.0000' / in.	DRAWN - MM	REVISED -
PLOT DATE = 1/23/2025	CHECKED - TC	REVISED -
	DATE - 12/13/2024	REVISED -

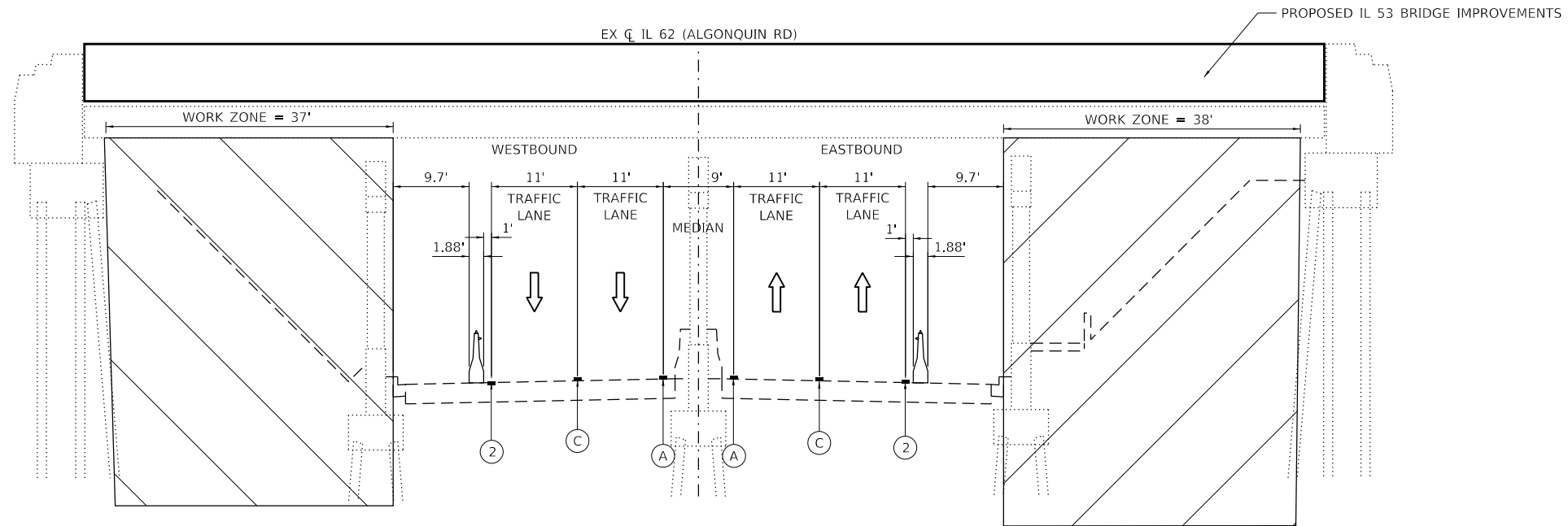
**STATE OF ILLINOIS  
DEPARTMENT OF TRANSPORTATION**

**IL ROUTE 53  
TRAFFIC CONTROL TYPICAL SECTION**

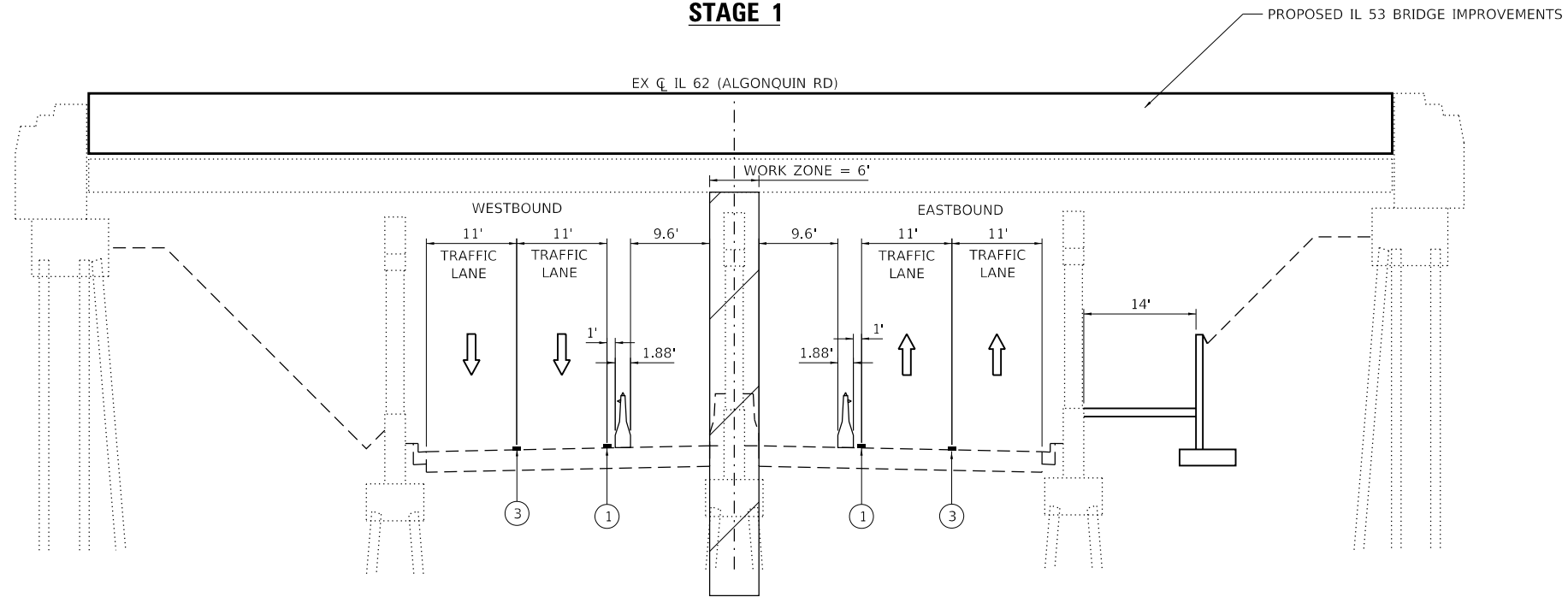
SCALE: NTS SHEET 30 OF 32 SHEETS STA. TO STA.

F.A.P. RTE.	SECTION	COUNTY	TOTAL SHEETS	SHEET NO.
342	2018-100-BR	COOK	1351	205
CONTRACT NO. 62N91				
		ILLINOIS	FED. AID PROJECT	

MODEL: Default  
 FILE NAME: Proj\WSP-62N91-BR-11-53-BRIDGE\CAD\_Sheets\62N91-IL 53 BRIDGE\CAD\_Sheets\62N91-IL 53 BRIDGE\62N91-IL 53 BRIDGE\62N91-IL 53 BRIDGE\62N91-IL 53 BRIDGE\62N91-IL 53 BRIDGE.dwg  
 PROJECT: 62N91-IL 53 BRIDGE\CAD\_Sheets\62N91-IL 53 BRIDGE\CAD\_Sheets\62N91-IL 53 BRIDGE\CAD\_Sheets\62N91-IL 53 BRIDGE\62N91-IL 53 BRIDGE.dwg  
 DATE: 1/23/2025



**IL 62 (ALGONQUIN ROAD) AT IL 53**  
**STAGE 1**



**IL 62 (ALGONQUIN ROAD) AT IL 53**  
**STAGE 2**

**LEGEND**

- (A) EXISTING PAVEMENT MARKING 4" YELLOW
- (B) EXISTING PAVEMENT MARKING 4" WHITE
- (C) EXISTING PAVEMENT MARKING 4" WHITE SKIP-DASH
- (1) TEMPORARY PAVEMENT MARKING - LINE 4" - TYPE IV TAPE SOLID YELLOW
- (2) TEMPORARY PAVEMENT MARKING - LINE 4" - TYPE IV TAPE SOLID WHITE
- (3) TEMPORARY PAVEMENT MARKING - LINE 4" - TYPE IV TAPE WHITE, 10' SKIP- 30' DASH

- DIRECTION OF TRAFFIC FLOW
- TEMPORARY CONCRETE BARRIER
- TEMPORARY CONCRETE BARRIER - PINNED
- TYPE II BARRICADE OR DRUM
- WORK ZONE

**NOTES**

1. TEMPORARY CONCRETE BARRIER TO INCLUDE EITHER CRYSTAL OR AMBER TYPE C REFLECTORS @ 40' CENTERS PER HIGHWAY STANDARD 704001 & 782006 (TYP.)

MODEL: Default  
FILE: Model\_C:\pwworkspace\pwworkspace\Bentley\Documents\Project\_62N91-IL\_53\_Bridge\CAD\_Sheets\162N91-IL-53-Stage1-CAD.dwg  
Project: 62N91-IL\_53\_Bridge\CAD\_Sheets\162N91-IL-53-Stage1-CAD.dwg  
User: jrb



USER NAME = USMM717315  
PLOT SCALE = 20.0000 "/in.  
PLOT DATE = 1/23/2025

DESIGNED - MM  
DRAWN - MM  
CHECKED - TC  
DATE - 12/13/2024

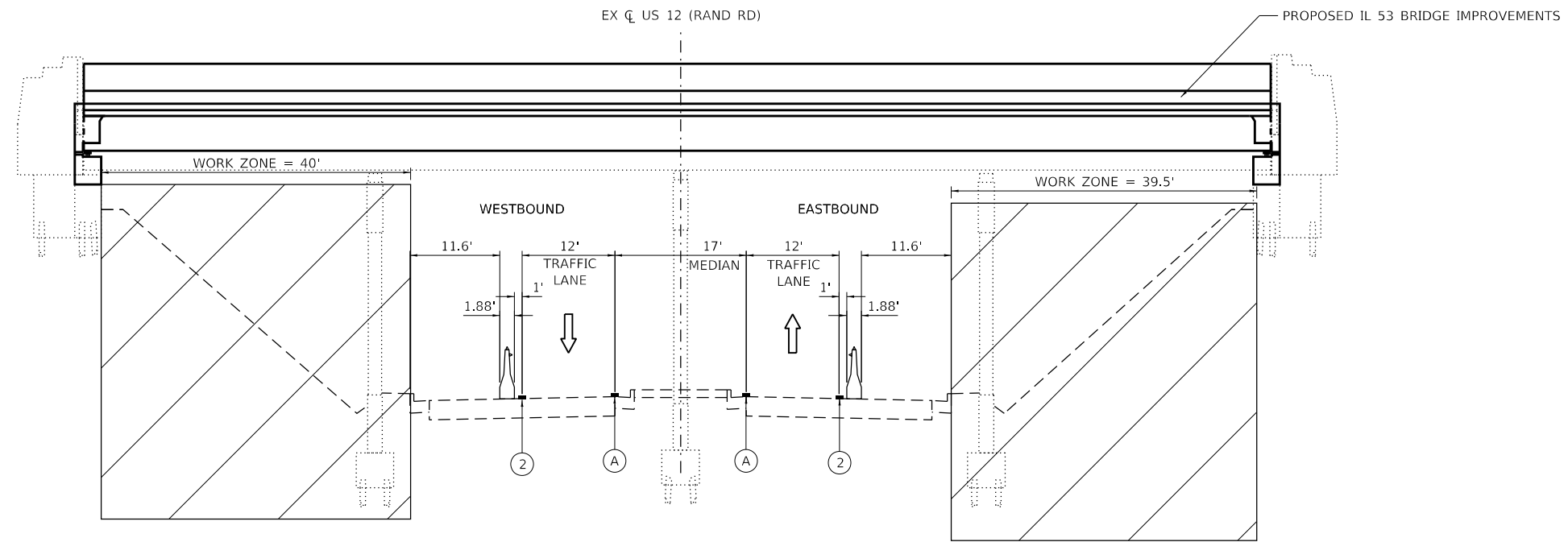
REVISED -  
REVISED -  
REVISED -  
REVISED -

**STATE OF ILLINOIS**  
**DEPARTMENT OF TRANSPORTATION**

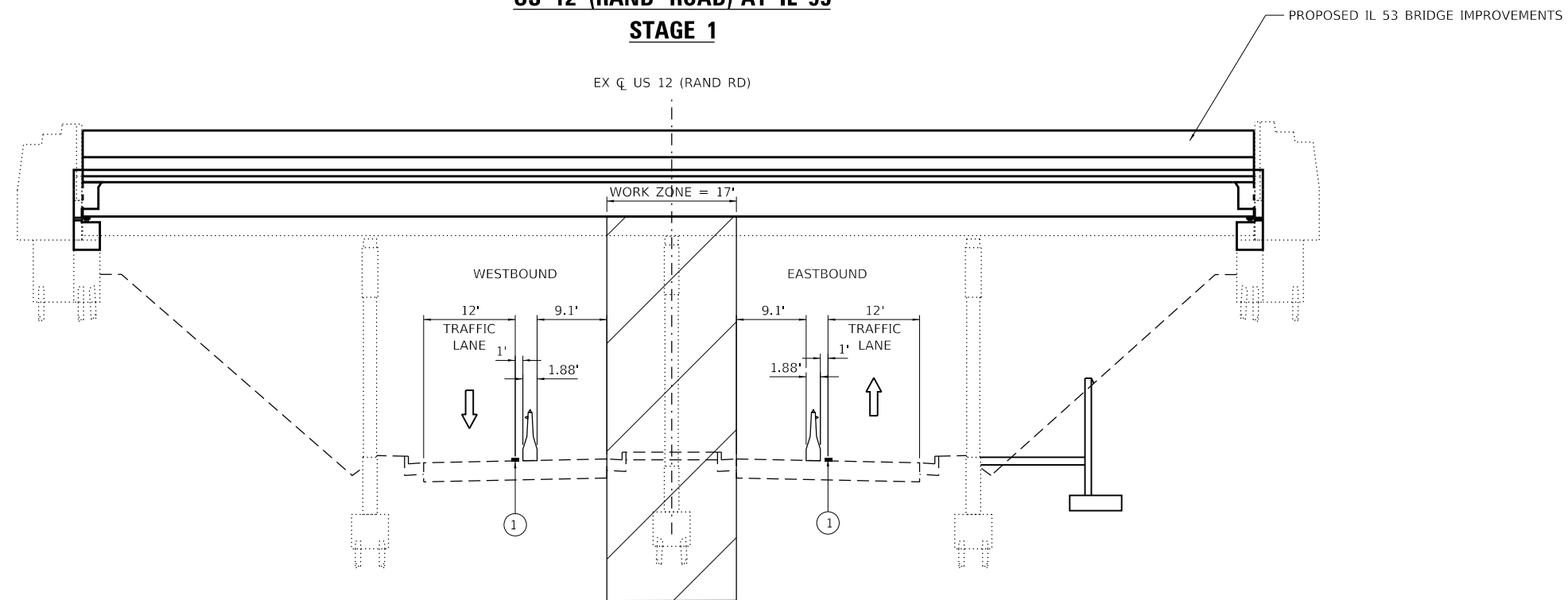
**IL 62 (ALGONQUIN ROAD)**  
**TRAFFIC CONTROL TYPICAL SECTION**

SCALE: NTS SHEET 31 OF 32 SHEETS STA. TO STA.

F.A.P. RTE.	SECTION	COUNTY	TOTAL SHEETS	SHEET NO.
342	2018-100-BR	COOK	1351	206
CONTRACT NO. 62N91				
ILLINOIS FED. AID PROJECT				



**US 12 (RAND ROAD) AT IL 53  
STAGE 1**



**US 12 (RAND ROAD) AT IL 53  
STAGE 2**

**LEGEND**

- (A) EXISTING PAVEMENT MARKING 4" YELLOW
- (B) EXISTING PAVEMENT MARKING 4" WHITE
- (C) EXISTING PAVEMENT MARKING 4" WHITE SKIP-DASH
- (1) TEMPORARY PAVEMENT MARKING - LINE 4" - TYPE IV TAPE SOLID YELLOW
- (2) TEMPORARY PAVEMENT MARKING - LINE 4" - TYPE IV TAPE SOLID WHITE
- (3) TEMPORARY PAVEMENT MARKING - LINE 4" - TYPE IV TAPE WHITE, 10' SKIP- 30' DASH

- ↑ DIRECTION OF TRAFFIC FLOW
- ▮ TEMPORARY CONCRETE BARRIER
- ▮ TEMPORARY CONCRETE BARRIER - PINNED
- ⊞ TYPE II BARRICADE OR DRUM
- ▨ WORK ZONE

**NOTES**

1. TEMPORARY CONCRETE BARRIER TO INCLUDE EITHER CRYSTAL OR AMBER TYPE C REFLECTORS @ 40' CENTERS PER HIGHWAY STANDARD 704001 & 782006 (TYP.)

MODEL: Default  
FILE: Model: Project: wsp-up-wb-bentley.com\user\paw.bentley.com\us12-il-53-BridgeCAD-Sheets\0162N91-IL-53-BridgeCAD-Sheets\1-11-24-25\T11-11-24-25-0162N91.dgn



USER NAME	= USMM717315	DESIGNED -	MM	REVISED -	
DRAWN	-	MM	REVISED -		
PLOT SCALE	= 20.0000 "/>				

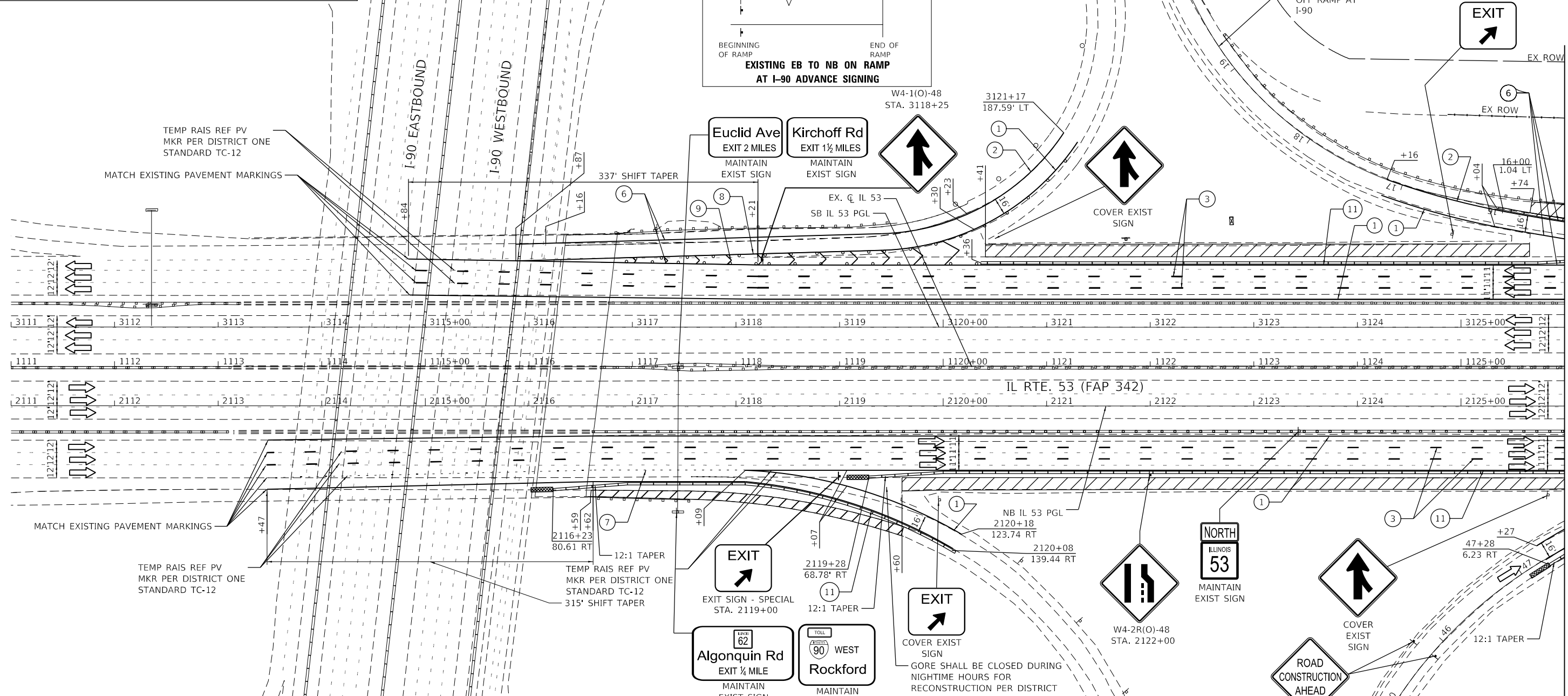
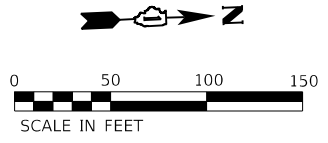
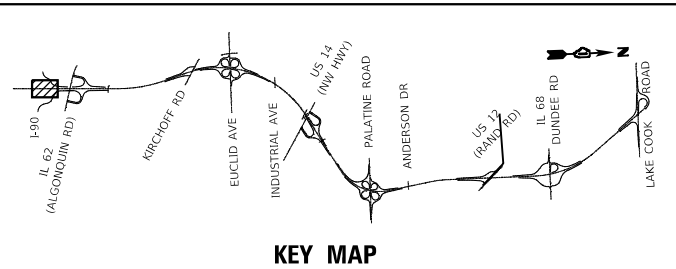
CHECKED	-	TC	REVISED -		
DATE	-	12/13/2024	REVISED -		

**STATE OF ILLINOIS  
DEPARTMENT OF TRANSPORTATION**

**US 12 (RAND ROAD)  
TRAFFIC CONTROL TYPICAL SECTION**

SCALE: NTS SHEET 32 OF 32 SHEETS STA. TO STA.

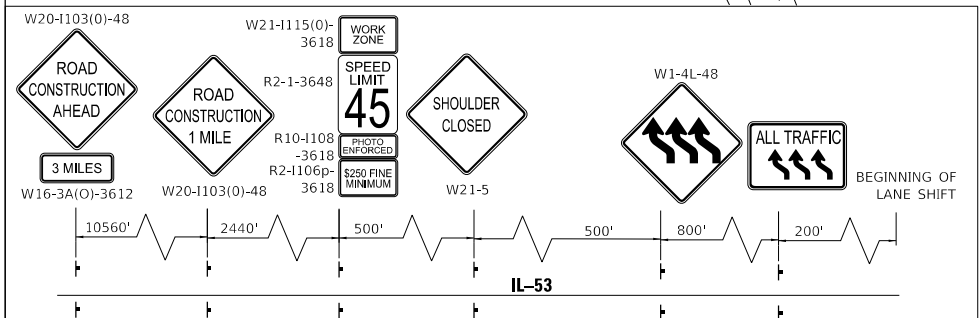
F.A.P. RTE.	SECTION	COUNTY	TOTAL SHEETS	SHEET NO.
342	2018-100-BR	COOK	1351	207
				CONTRACT NO. 62N91
		ILLINOIS	FED. AID PROJECT	



MODEL: Default  
 FILE: Model.ctb  
 PROJECT: 629N91-IL-53-BriggsCAD-Sheets\11-13-2025\11-13-2025-IL-53-PreStgA.dwg  
 PLOT DATE: 1/23/2025

- LEGEND**
- ① TEMPORARY PAVEMENT MARKING - LINE 4" - TYPE IV TAPE SOLID YELLOW
  - ② TEMPORARY PAVEMENT MARKING - LINE 4" - TYPE IV TAPE SOLID WHITE
  - ③ TEMPORARY PAVEMENT MARKING - LINE 5" - TYPE IV TAPE WHITE, 10' DASH 30' SKIP
  - ④ TEMPORARY PAVEMENT MARKING - LINE 4" - TYPE IV TAPE WHITE, DOTTED
  - ⑤ TEMPORARY PAVEMENT MARKING LETTERS AND SYMBOLS - TYPE IV TAPE
  - ⑥ TEMPORARY PAVEMENT MARKING - LINE 8" - TYPE IV TAPE SOLID WHITE
  - ⑦ TEMPORARY PAVEMENT MARKING - LINE 8" - TYPE IV TAPE WHITE, DOTTED
  - ⑧ TEMPORARY PAVEMENT MARKING - LINE 8" - TYPE IV TAPE SOLID YELLOW
  - ⑨ TEMPORARY PAVEMENT MARKING - LINE 12" - TYPE IV TAPE WHITE (CHEVRON MARKING SPACED 30' C-C)
  - ⑩ TEMPORARY PAVEMENT MARKING - LINE 6" - TYPE IV TAPE SOLID YELLOW
  - ⑪ TEMPORARY PAVEMENT MARKING - LINE 6" - TYPE IV TAPE SOLID WHITE

- TYPE III BARRICADE WITH FLASHING LIGHTS
- WORK ZONE
- TEMPORARY RAMP (SPECIAL)
- TEMPORARY PAVEMENT
- TEMPORARY PAVEMENT PREVIOUSLY BUILT
- TEMPORARY CONCRETE BARRIER
- TEMPORARY IMPACT ATTENUATOR - TEST LEVEL 3
- FLASHING ARROW BOARD
- TRAFFIC FLOW DIRECTION SIGN
- TYPE II BARRICADE OR DRUM WITH STEADY BURNING LIGHT AT 50' CENTERS IN TAPERS, TANGENT AND RADII AND 25' CENTERS IN RAMP



USER NAME = USMM717315	DESIGNED - MM	REVISED -
	DRAWN - MM	REVISED -
PLOT SCALE = 100,0000' / in.	CHECKED - TC	REVISED -
PLOT DATE = 1/23/2025	DATE - 12/13/2024	REVISED -

**STATE OF ILLINOIS  
DEPARTMENT OF TRANSPORTATION**

**IL ROUTE 53  
TRAFFIC CONTROL PLAN - PRESTAGE A**

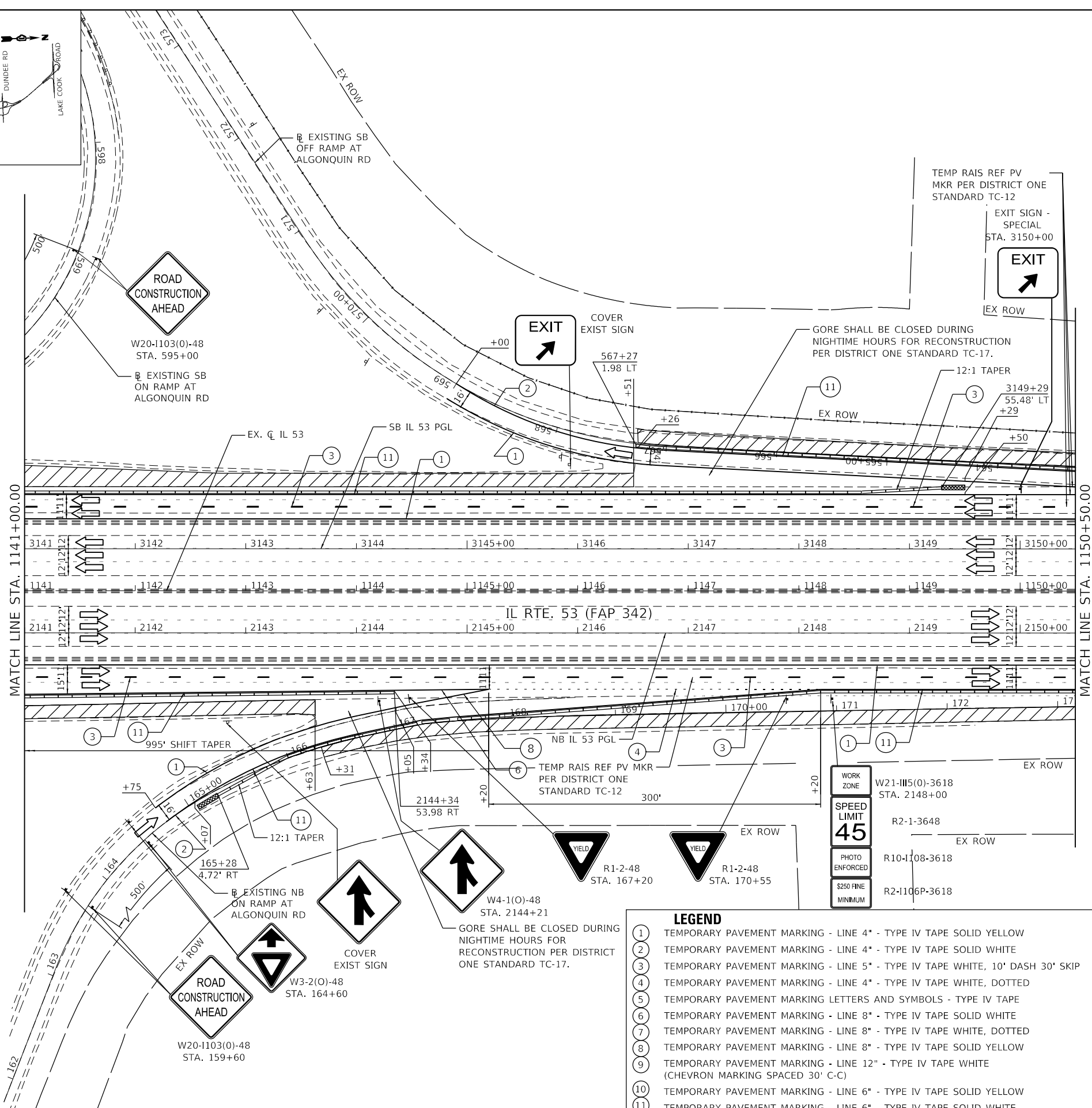
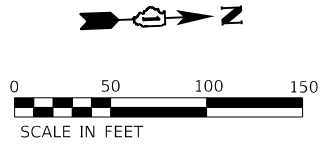
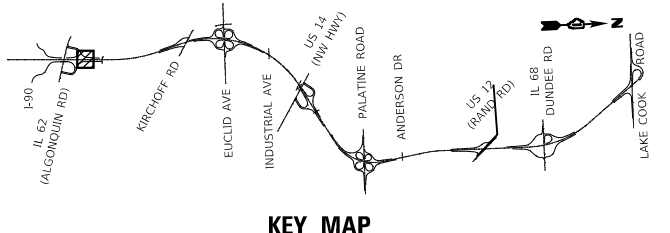
SCALE: 1"=50'  
SHEET 1 OF 17 SHEETS  
STA. 1111+00.00 TO STA. 1126+00.00

F.A.P. RTE. 342	SECTION 2018-100-BR	COUNTY COOK	TOTAL SHEETS 1351	SHEET NO. 208
CONTRACT NO. 62N91				
ILLINOIS FED. AID PROJECT				

MATCH LINE STA. 1126+00.00







- LEGEND**
- ① TEMPORARY PAVEMENT MARKING - LINE 4" - TYPE IV TAPE SOLID YELLOW
  - ② TEMPORARY PAVEMENT MARKING - LINE 4" - TYPE IV TAPE SOLID WHITE
  - ③ TEMPORARY PAVEMENT MARKING - LINE 5" - TYPE IV TAPE WHITE, 10' DASH 30' SKIP
  - ④ TEMPORARY PAVEMENT MARKING - LINE 4" - TYPE IV TAPE WHITE, DOTTED
  - ⑤ TEMPORARY PAVEMENT MARKING LETTERS AND SYMBOLS - TYPE IV TAPE
  - ⑥ TEMPORARY PAVEMENT MARKING - LINE 8" - TYPE IV TAPE SOLID WHITE
  - ⑦ TEMPORARY PAVEMENT MARKING - LINE 8" - TYPE IV TAPE WHITE, DOTTED
  - ⑧ TEMPORARY PAVEMENT MARKING - LINE 8" - TYPE IV TAPE SOLID YELLOW
  - ⑨ TEMPORARY PAVEMENT MARKING - LINE 12" - TYPE IV TAPE WHITE (CHEVRON MARKING SPACED 30' C-C)
  - ⑩ TEMPORARY PAVEMENT MARKING - LINE 6" - TYPE IV TAPE SOLID YELLOW
  - ⑪ TEMPORARY PAVEMENT MARKING - LINE 6" - TYPE IV TAPE SOLID WHITE
- ⚡ TYPE III BARRICADE WITH FLASHING LIGHTS
  - ▨ WORK ZONE
  - ▨ TEMPORARY RAMP (SPECIAL)
  - ▨ TEMPORARY PAVEMENT
  - ▨ TEMPORARY PAVEMENT PREVIOUSLY BUILT
  - ▨ TEMPORARY CONCRETE BARRIER
  - ▨ TEMPORARY IMPACT ATTENUATOR - TEST LEVEL 3
  - ⬆ FLASHING ARROW BOARD
  - ➡ TRAFFIC FLOW DIRECTION SIGN
  - TYPE II BARRICADE OR DRUM WITH STEADY BURNING LIGHT AT 50' CENTERS IN TAPERS, TANGENT AND RADII AND 25' CENTERS IN RAMPS

MODEL: Default  
 FILE: 2018-100-BR-IL53-TRAFFIC-CONTROL-PLAN-03-15-2025.dwg  
 PROJECT: 629N91-IL 53 BRIDGE/CAD-Sheets/IL53-TRAFFIC-CONTROL-PLAN-03-15-2025.dwg  
 USER: wsp



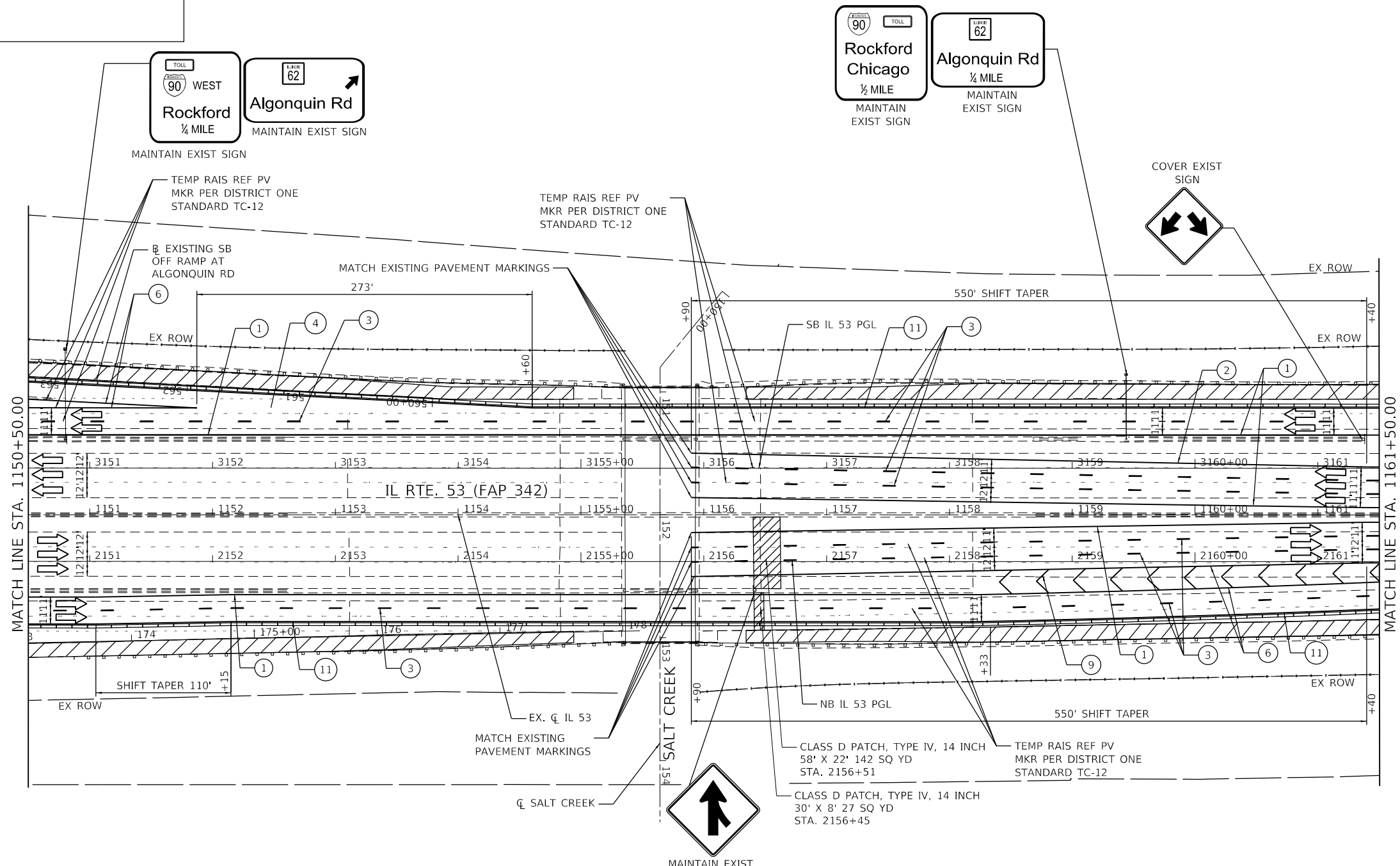
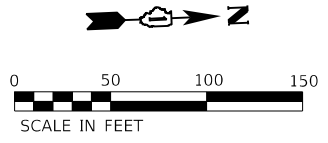
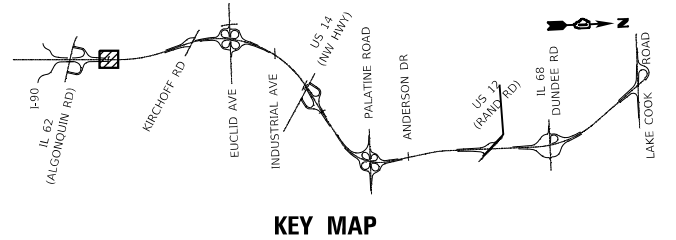
USER NAME = USMM717315	DESIGNED - MM	REVISED -
PLOT SCALE = 100,0000' / in.	DRAWN - MM	REVISED -
PLOT DATE = 1/23/2025	CHECKED - TC	REVISED -
	DATE - 12/13/2024	REVISED -

**STATE OF ILLINOIS  
DEPARTMENT OF TRANSPORTATION**

**IL ROUTE 53  
TRAFFIC CONTROL PLAN - PRESTAGE A**

SCALE: 1" = 50'    SHEET 3 OF 17 SHEETS    STA. 1141+00.00 TO STA. 1150+50.00

F.A.P. RTE.	SECTION	COUNTY	TOTAL SHEETS	SHEET NO.
342	2018-100-BR	COOK	1351	210
CONTRACT NO. 62N91				
ILLINOIS FED. AID PROJECT				



LEGEND	
①	TEMPORARY PAVEMENT MARKING - LINE 4" - TYPE IV TAPE SOLID YELLOW
②	TEMPORARY PAVEMENT MARKING - LINE 4" - TYPE IV TAPE SOLID WHITE
③	TEMPORARY PAVEMENT MARKING - LINE 5" - TYPE IV TAPE WHITE, 10' DASH 30' SKIP
④	TEMPORARY PAVEMENT MARKING - LINE 4" - TYPE IV TAPE WHITE, DOTTED
⑤	TEMPORARY PAVEMENT MARKING LETTERS AND SYMBOLS - TYPE IV TAPE
⑥	TEMPORARY PAVEMENT MARKING - LINE 8" - TYPE IV TAPE SOLID WHITE
⑦	TEMPORARY PAVEMENT MARKING - LINE 8" - TYPE IV TAPE WHITE, DOTTED
⑧	TEMPORARY PAVEMENT MARKING - LINE 8" - TYPE IV TAPE SOLID YELLOW
⑨	TEMPORARY PAVEMENT MARKING - LINE 12" - TYPE IV TAPE WHITE (CHEVRON MARKING SPACED 30' C-C)
⑩	TEMPORARY PAVEMENT MARKING - LINE 6" - TYPE IV TAPE SOLID YELLOW
⑪	TEMPORARY PAVEMENT MARKING - LINE 6" - TYPE IV TAPE SOLID WHITE
⏏	TYPE III BARRICADE WITH FLASHING LIGHTS
▨	WORK ZONE
▩	TEMPORARY RAMP (SPECIAL)
▧	TEMPORARY PAVEMENT
▦	TEMPORARY PAVEMENT PREVIOUSLY BUILT
▬	TEMPORARY CONCRETE BARRIER
▯	TEMPORARY IMPACT ATTENUATOR - TEST LEVEL 3
⬆	FLASHING ARROW BOARD
➡	TRAFFIC FLOW DIRECTION SIGN
○	TYPE II BARRICADE OR DRUM WITH STEADY BURNING LIGHT AT 50' CENTERS IN TAPERS, TANGENT AND RADII AND 25' CENTERS IN RAMPS

MODEL: Default  
 FILE: Model\_C:\pwworkspace\benhky.com\userpfiles\11\Documents\Project\_62N91-IL\_53\_Bridge\CAD\_Sheets\1161-50-00\1161-50-00-1161-50-00.dwg  
 PROJECT: 62N91-IL\_53\_Bridge\CAD\_Sheets\1161-50-00\1161-50-00-1161-50-00.dwg  
 USER: A04-MSR.dgn

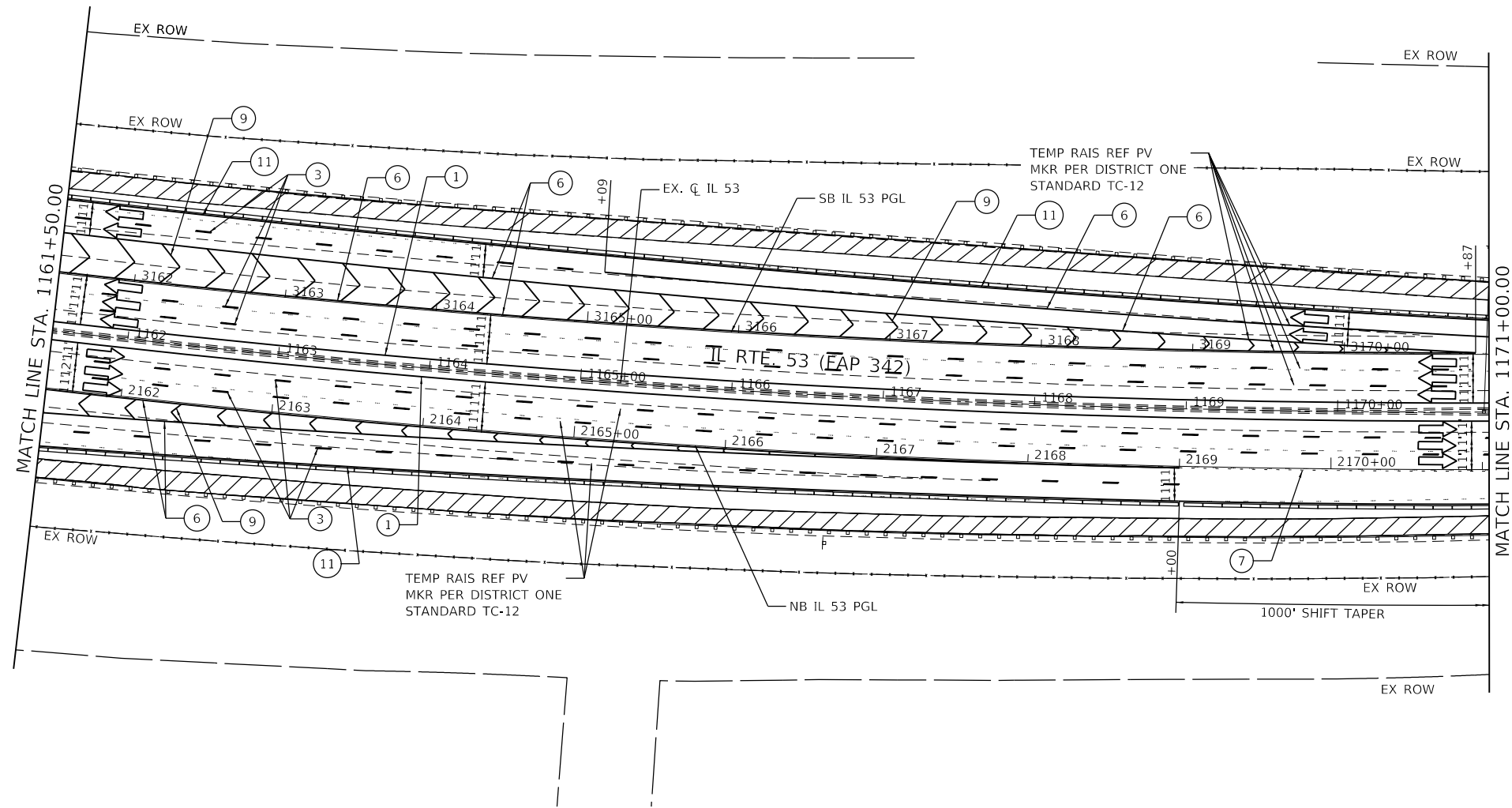
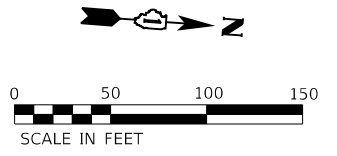
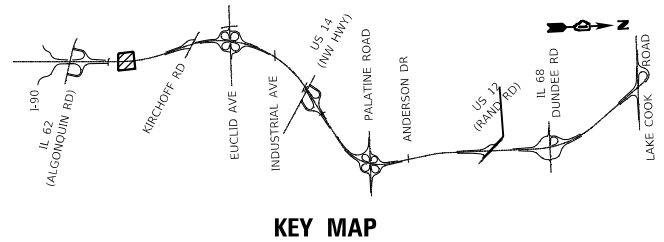


USER NAME = USMM717315	DESIGNED - MM	REVISED -
PLOT SCALE = 100.0000' / in.	CHECKED - TC	REVISED -
PLOT DATE = 1/23/2025	DATE - 12/13/2024	REVISED -

**STATE OF ILLINOIS**  
**DEPARTMENT OF TRANSPORTATION**

<b>IL ROUTE 53</b> <b>TRAFFIC CONTROL PLAN - PRESTAGE A</b>			
SCALE: 1" = 50'	SHEET 4 OF 17 SHEETS	STA. 1150+50.00 TO STA. 1161+50.00	

F.A.P. RTE.	SECTION	COUNTY	TOTAL SHEETS	SHEET NO.
342	2018-100-BR	COOK	1351	211
CONTRACT NO. 62N91				
ILLINOIS FED. AID PROJECT				



LEGEND	
①	TEMPORARY PAVEMENT MARKING - LINE 4" - TYPE IV TAPE SOLID YELLOW
②	TEMPORARY PAVEMENT MARKING - LINE 4" - TYPE IV TAPE SOLID WHITE
③	TEMPORARY PAVEMENT MARKING - LINE 5" - TYPE IV TAPE WHITE, 10' DASH 30' SKIP
④	TEMPORARY PAVEMENT MARKING - LINE 4" - TYPE IV TAPE WHITE, DOTTED
⑤	TEMPORARY PAVEMENT MARKING LETTERS AND SYMBOLS - TYPE IV TAPE
⑥	TEMPORARY PAVEMENT MARKING - LINE 8" - TYPE IV TAPE SOLID WHITE
⑦	TEMPORARY PAVEMENT MARKING - LINE 8" - TYPE IV TAPE WHITE, DOTTED
⑧	TEMPORARY PAVEMENT MARKING - LINE 8" - TYPE IV TAPE SOLID YELLOW
⑨	TEMPORARY PAVEMENT MARKING - LINE 12" - TYPE IV TAPE WHITE (CHEVRON MARKING SPACED 30' C-C)
⑩	TEMPORARY PAVEMENT MARKING - LINE 6" - TYPE IV TAPE SOLID YELLOW
⑪	TEMPORARY PAVEMENT MARKING - LINE 6" - TYPE IV TAPE SOLID WHITE
⊥	TYPE III BARRICADE WITH FLASHING LIGHTS
[Hatched]	WORK ZONE
[Diagonal Lines]	TEMPORARY RAMP (SPECIAL)
[Cross-hatched]	TEMPORARY PAVEMENT
[Dotted]	TEMPORARY PAVEMENT PREVIOUSLY BUILT
[Solid]	TEMPORARY CONCRETE BARRIER
[Dashed]	TEMPORARY IMPACT ATTENUATOR - TEST LEVEL 3
[Arrow]	FLASHING ARROW BOARD
[Arrow]	TRAFFIC FLOW DIRECTION SIGN
[Circle]	TYPE II BARRICADE OR DRUM WITH STEADY BURNING LIGHT AT 50' CENTERS IN TAPERS, TANGENT AND RADII AND 25' CENTERS IN RAMPS

MODEL: Default  
 FILE: Model: 2024-01-23 10:00:00  
 PROJECT: 62N91-IL 53  
 SHEET: 5 OF 17  
 DATE: 1/23/2025

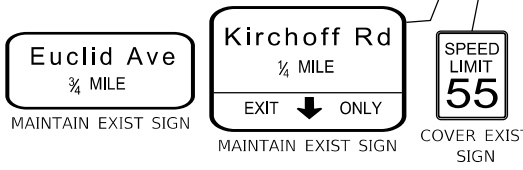
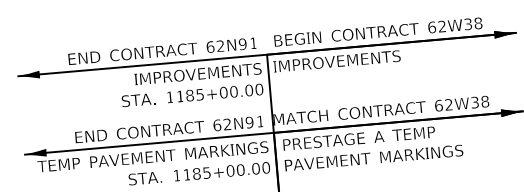
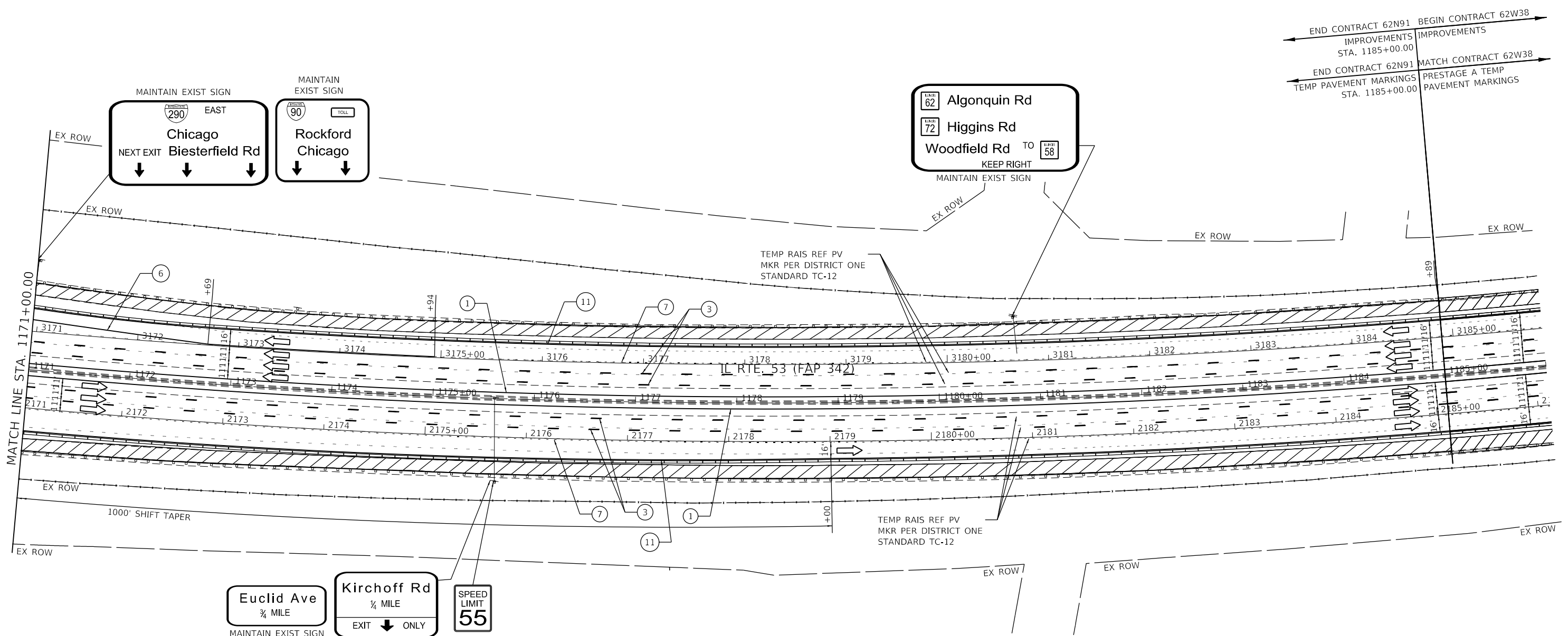
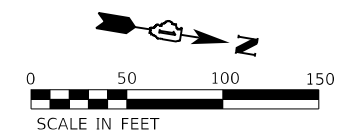
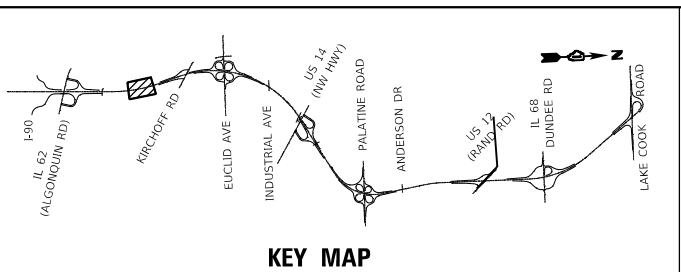


USER NAME = USMM717315	DESIGNED - MM	REVISED -
DRAWN - MM	REVISIONS -	
PLOT SCALE = 100,0000' / in.	CHECKED - TC	REVISIONS -
PLOT DATE = 1/23/2025	DATE - 12/13/2024	REVISIONS -

**STATE OF ILLINOIS**  
**DEPARTMENT OF TRANSPORTATION**

<b>IL ROUTE 53</b> <b>TRAFFIC CONTROL PLAN - PRESTAGE A</b>			
SCALE: 1" = 50'	SHEET 5 OF 17 SHEETS	STA. 1161+50.00 TO STA. 1171+00.00	

F.A.P. RTE.	SECTION	COUNTY	TOTAL SHEETS	SHEET NO.
342	2018-100-BR	COOK	1351	212
CONTRACT NO. 62N91				
ILLINOIS FED. AID PROJECT				



**LEGEND**

①	TEMPORARY PAVEMENT MARKING - LINE 4" - TYPE IV TAPE SOLID YELLOW	⊞	TYPE III BARRICADE WITH FLASHING LIGHTS
②	TEMPORARY PAVEMENT MARKING - LINE 4" - TYPE IV TAPE SOLID WHITE	▨	WORK ZONE
③	TEMPORARY PAVEMENT MARKING - LINE 5" - TYPE IV TAPE WHITE, 10' DASH 30' SKIP	▩	TEMPORARY RAMP (SPECIAL)
④	TEMPORARY PAVEMENT MARKING - LINE 4" - TYPE IV TAPE WHITE, DOTTED	▩	TEMPORARY PAVEMENT
⑤	TEMPORARY PAVEMENT MARKING LETTERS AND SYMBOLS - TYPE IV TAPE	▩	TEMPORARY PAVEMENT PREVIOUSLY BUILT
⑥	TEMPORARY PAVEMENT MARKING - LINE 8" - TYPE IV TAPE SOLID WHITE	▩	TEMPORARY CONCRETE BARRIER
⑦	TEMPORARY PAVEMENT MARKING - LINE 8" - TYPE IV TAPE WHITE, DOTTED	▩	TEMPORARY IMPACT ATTENUATOR - TEST LEVEL 3
⑧	TEMPORARY PAVEMENT MARKING - LINE 8" - TYPE IV TAPE SOLID YELLOW	➔	FLASHING ARROW BOARD
⑨	TEMPORARY PAVEMENT MARKING - LINE 12" - TYPE IV TAPE WHITE (CHEVRON MARKING SPACED 30' C-C)	➔	TRAFFIC FLOW DIRECTION SIGN
⑩	TEMPORARY PAVEMENT MARKING - LINE 6" - TYPE IV TAPE SOLID YELLOW	⊞	TYPE II BARRICADE OR DRUM WITH STEADY BURNING LIGHT AT 50' CENTERS IN TAPERS, TANGENT AND RADI AND 25' CENTERS IN RAMPS
⑪	TEMPORARY PAVEMENT MARKING - LINE 6" - TYPE IV TAPE SOLID WHITE		

MODEL: Default  
 FILE: N:\GIS\Projects\62N91-IL 53\_Bridge\CAD\_Sheets\162N91-IL 53\_PrestageA.dwg  
 PROJECT: 62N91-IL 53\_Bridge\CAD\_Sheets\162N91-IL 53\_PrestageA.dwg  
 DATE: 1/23/2025

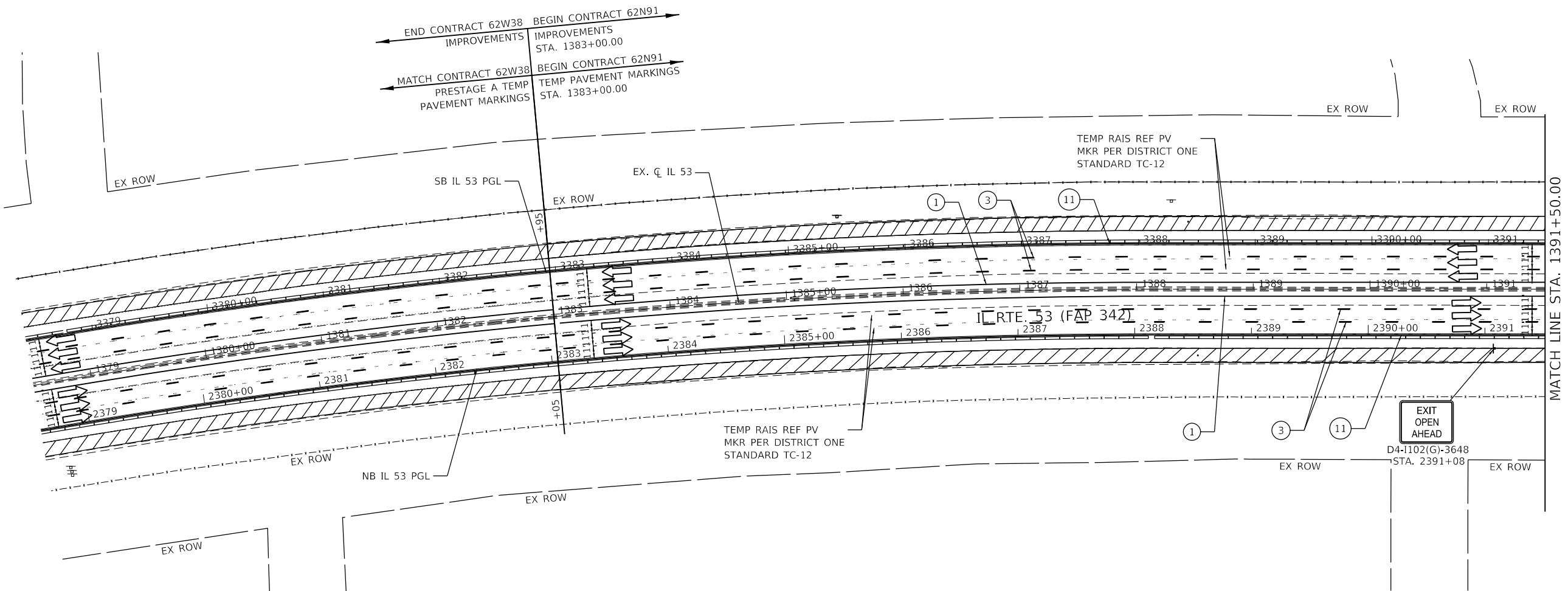
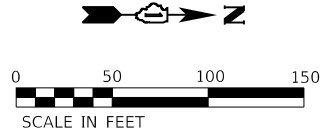
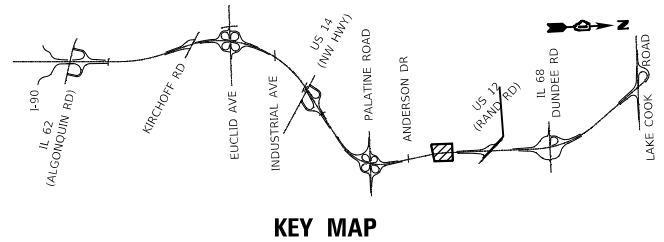


USER NAME = USMM717315	DESIGNED - MM	REVISED -
DRAWN - MM	REVISOR -	
PLOT SCALE = 100.0000' / in.	CHECKED - TC	REVISED -
PLOT DATE = 1/23/2025	DATE - 12/13/2024	REVISED -

**STATE OF ILLINOIS  
DEPARTMENT OF TRANSPORTATION**

<b>IL ROUTE 53</b>		F.A.P. RTE. 342	SECTION 2018-100-BR	COUNTY COOK	TOTAL SHEETS 1351	SHEET NO. 213
<b>TRAFFIC CONTROL PLAN - PRESTAGE A</b>		SCALE: 1" = 50'		SHEET 6 OF 17 SHEETS		STA. 1171+00.00 TO STA. 1189+00.00

CONTRACT NO. 62N91		ILLINOIS FED. AID PROJECT	
--------------------	--	---------------------------	--



LEGEND	
①	TEMPORARY PAVEMENT MARKING - LINE 4" - TYPE IV TAPE SOLID YELLOW
②	TEMPORARY PAVEMENT MARKING - LINE 4" - TYPE IV TAPE SOLID WHITE
③	TEMPORARY PAVEMENT MARKING - LINE 5" - TYPE IV TAPE WHITE, 10' DASH 30' SKIP
④	TEMPORARY PAVEMENT MARKING - LINE 4" - TYPE IV TAPE WHITE, DOTTED
⑤	TEMPORARY PAVEMENT MARKING LETTERS AND SYMBOLS - TYPE IV TAPE
⑥	TEMPORARY PAVEMENT MARKING - LINE 8" - TYPE IV TAPE SOLID WHITE
⑦	TEMPORARY PAVEMENT MARKING - LINE 8" - TYPE IV TAPE WHITE, DOTTED
⑧	TEMPORARY PAVEMENT MARKING - LINE 8" - TYPE IV TAPE SOLID YELLOW
⑨	TEMPORARY PAVEMENT MARKING - LINE 12" - TYPE IV TAPE WHITE (CHEVRON MARKING SPACED 30' C-C)
⑩	TEMPORARY PAVEMENT MARKING - LINE 6" - TYPE IV TAPE SOLID YELLOW
⑪	TEMPORARY PAVEMENT MARKING - LINE 6" - TYPE IV TAPE SOLID WHITE
⌚	TYPE III BARRICADE WITH FLASHING LIGHTS
▨	WORK ZONE
▧	TEMPORARY RAMP (SPECIAL)
▩	TEMPORARY PAVEMENT
▪	TEMPORARY PAVEMENT PREVIOUSLY BUILT
▬	TEMPORARY CONCRETE BARRIER
▬	TEMPORARY IMPACT ATTENUATOR - TEST LEVEL 3
↔	FLASHING ARROW BOARD
↔	TRAFFIC FLOW DIRECTION SIGN
○	TYPE II BARRICADE OR DRUM WITH STEADY BURNING LIGHT AT 50' CENTERS IN TAPERS, TANGENT AND RADII AND 25' CENTERS IN RAMPS

MODEL: Default  
 FILE: Model: 2024-12-13 10:00:00  
 PROJECT: 62N91-IL-53-BrilliantCAD-Sheets\162N91-IL-53-BrilliantCAD-Sheets\162N91-IL-53-PreStagA.dwg  
 PLOT DATE: 1/23/2025

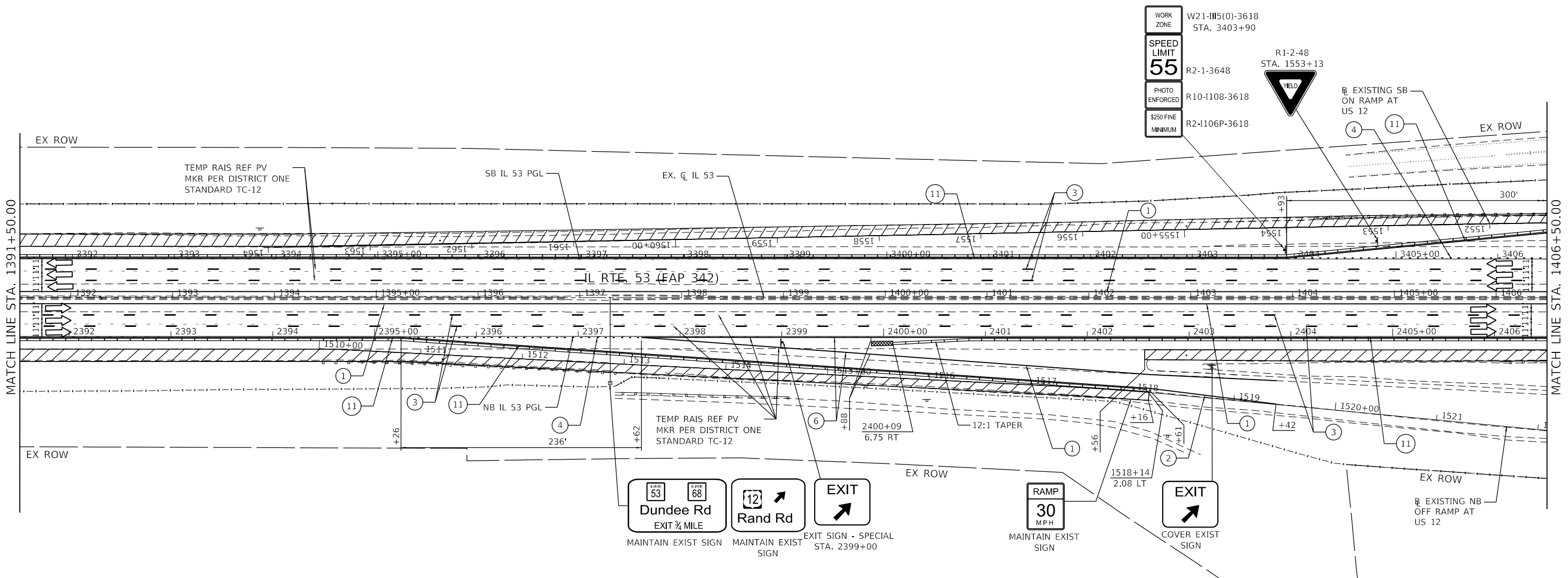
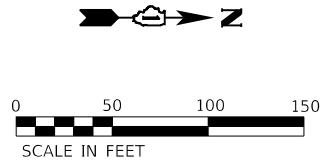
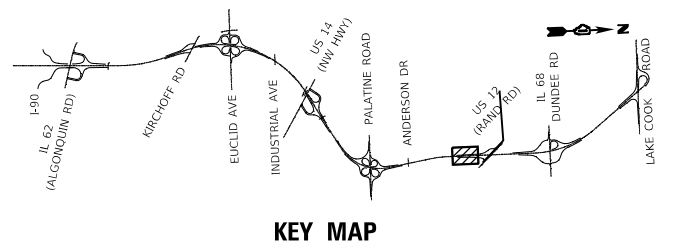


USER NAME = USMM717315	DESIGNED - MM	REVISED -
PLOT SCALE = 100,0000' / in.	DRAWN - MM	REVISED -
PLOT DATE = 1/23/2025	CHECKED - TC	REVISED -
	DATE - 12/13/2024	REVISED -

**STATE OF ILLINOIS**  
**DEPARTMENT OF TRANSPORTATION**

<b>IL ROUTE 53</b> <b>TRAFFIC CONTROL PLAN - PRESTAGE A</b>	
SCALE: 1" = 50'	SHEET 7 OF 17 SHEETS
STA. 1378+50.00	TO STA. 1391+50.00

F.A.P. RTE.	SECTION	COUNTY	TOTAL SHEETS	SHEET NO.
342	2018-100-BR	COOK	1351	214
CONTRACT NO. 62N91				
ILLINOIS FED. AID PROJECT				



LEGEND	
①	TEMPORARY PAVEMENT MARKING - LINE 4" - TYPE IV TAPE SOLID YELLOW
②	TEMPORARY PAVEMENT MARKING - LINE 4" - TYPE IV TAPE SOLID WHITE
③	TEMPORARY PAVEMENT MARKING - LINE 5" - TYPE IV TAPE WHITE, 10' DASH 30' SKIP
④	TEMPORARY PAVEMENT MARKING - LINE 4" - TYPE IV TAPE WHITE, DOTTED
⑤	TEMPORARY PAVEMENT MARKING LETTERS AND SYMBOLS - TYPE IV TAPE
⑥	TEMPORARY PAVEMENT MARKING - LINE 8" - TYPE IV TAPE SOLID WHITE
⑦	TEMPORARY PAVEMENT MARKING - LINE 8" - TYPE IV TAPE WHITE, DOTTED
⑧	TEMPORARY PAVEMENT MARKING - LINE 8" - TYPE IV TAPE SOLID YELLOW
⑨	TEMPORARY PAVEMENT MARKING - LINE 12" - TYPE IV TAPE WHITE (CHEVRON MARKING SPACED 30' C-C)
⑩	TEMPORARY PAVEMENT MARKING - LINE 6" - TYPE IV TAPE SOLID YELLOW
⑪	TEMPORARY PAVEMENT MARKING - LINE 6" - TYPE IV TAPE SOLID WHITE
[Symbol]	TYPE III BARRICADE WITH FLASHING LIGHTS
[Symbol]	WORK ZONE
[Symbol]	TEMPORARY RAMP (SPECIAL)
[Symbol]	TEMPORARY PAVEMENT
[Symbol]	TEMPORARY PAVEMENT PREVIOUSLY BUILT
[Symbol]	TEMPORARY CONCRETE BARRIER
[Symbol]	TEMPORARY IMPACT ATTENUATOR - TEST LEVEL 3
[Symbol]	FLASHING ARROW BOARD
[Symbol]	TRAFFIC FLOW DIRECTION SIGN
[Symbol]	TYPE II BARRICADE OR DRUM WITH STEADY BURNING LIGHT AT 50' CENTERS IN TAPERS, TANGENT AND RADII AND 25' CENTERS IN RAMPS

MODEL: Default  
 FILE: Model\_C:\pwworkspace\pwworkspace\Bentley.com\userpwworkspace\11\Documents\Project\_62291-IL\_53\_Bridge\CAD\_Sheets\1-13-2025\11-53-PreStgA.dwg  
 PROJECT: 62291-IL\_53\_Bridge\CAD\_Sheets\1-13-2025\11-53-PreStgA.dwg



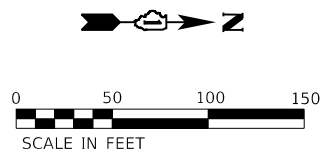
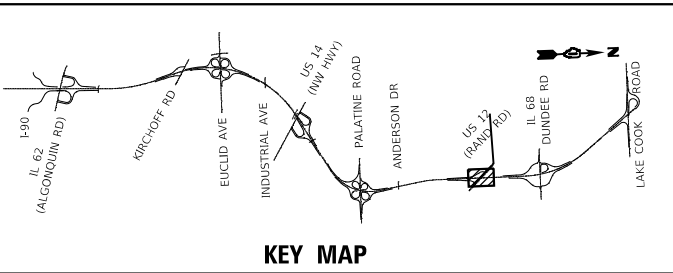
USER NAME = USMM717315	DESIGNED - MM	REVISED -
	DRAWN - MM	REVISED -
PLOT SCALE = 100.0000' / in.	CHECKED - TC	REVISED -
PLOT DATE = 1/23/2025	DATE - 12/13/2024	REVISED -

**STATE OF ILLINOIS**  
**DEPARTMENT OF TRANSPORTATION**

**IL ROUTE 53**  
**TRAFFIC CONTROL PLAN - PRESTAGE A**

SCALE: 1" = 50'    SHEET 8 OF 17 SHEETS    STA. 1391+50.00 TO STA. 1406+50.00

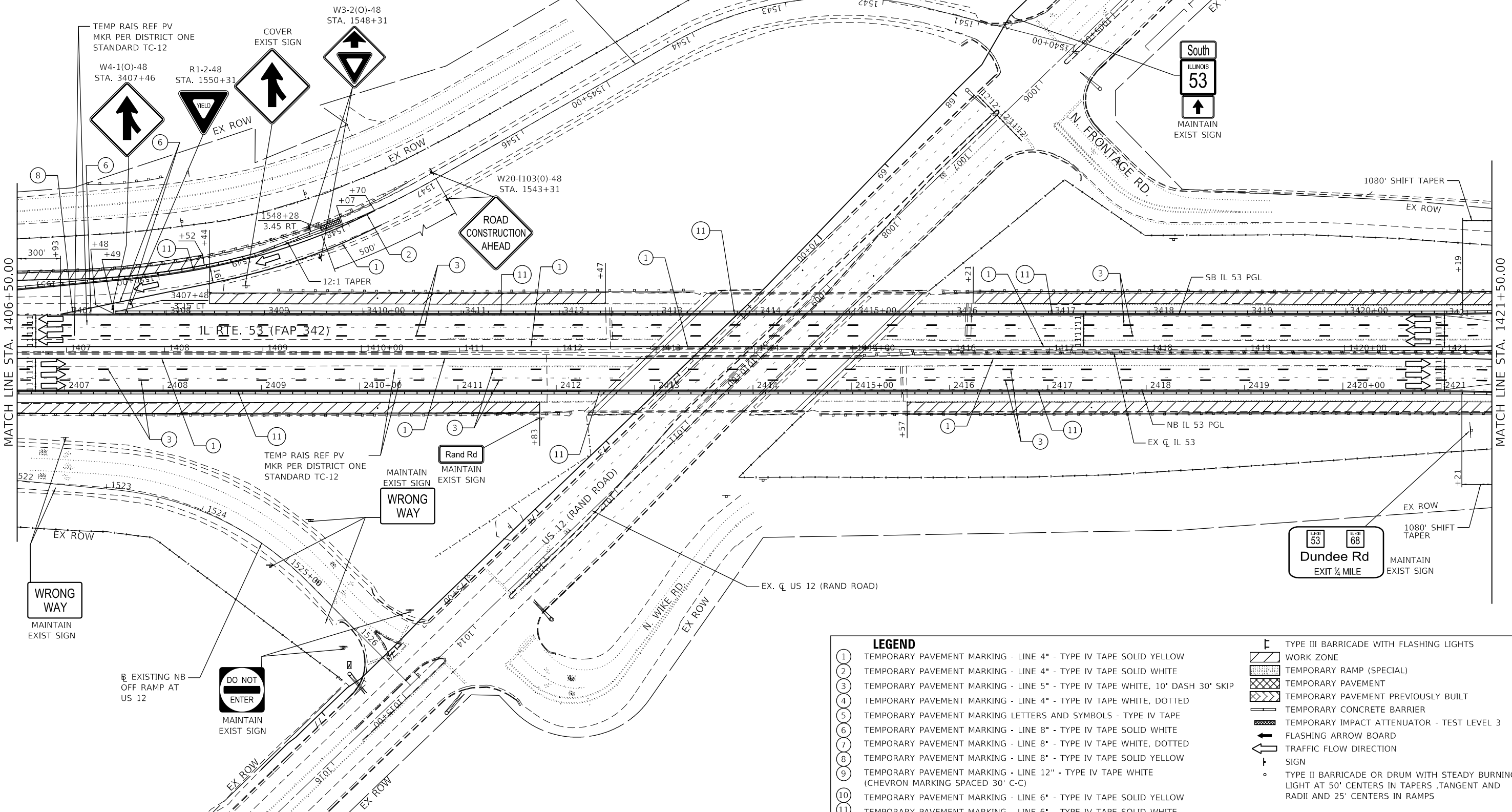
F.A.P. RTE. 342	SECTION 2018-100-BR	COUNTY COOK	TOTAL SHEETS 1351	SHEET NO. 215
			CONTRACT NO. 62N91	
ILLINOIS FED. AID PROJECT				



**USE PROHIBITED BY MOTOR VEHICLES, POWERED CYCLES, PEDESTRIANS, NON-MOTORIZED TRAFFIC**  
**BUCKLE UP!**  
MAINTAIN EXIST SIGN

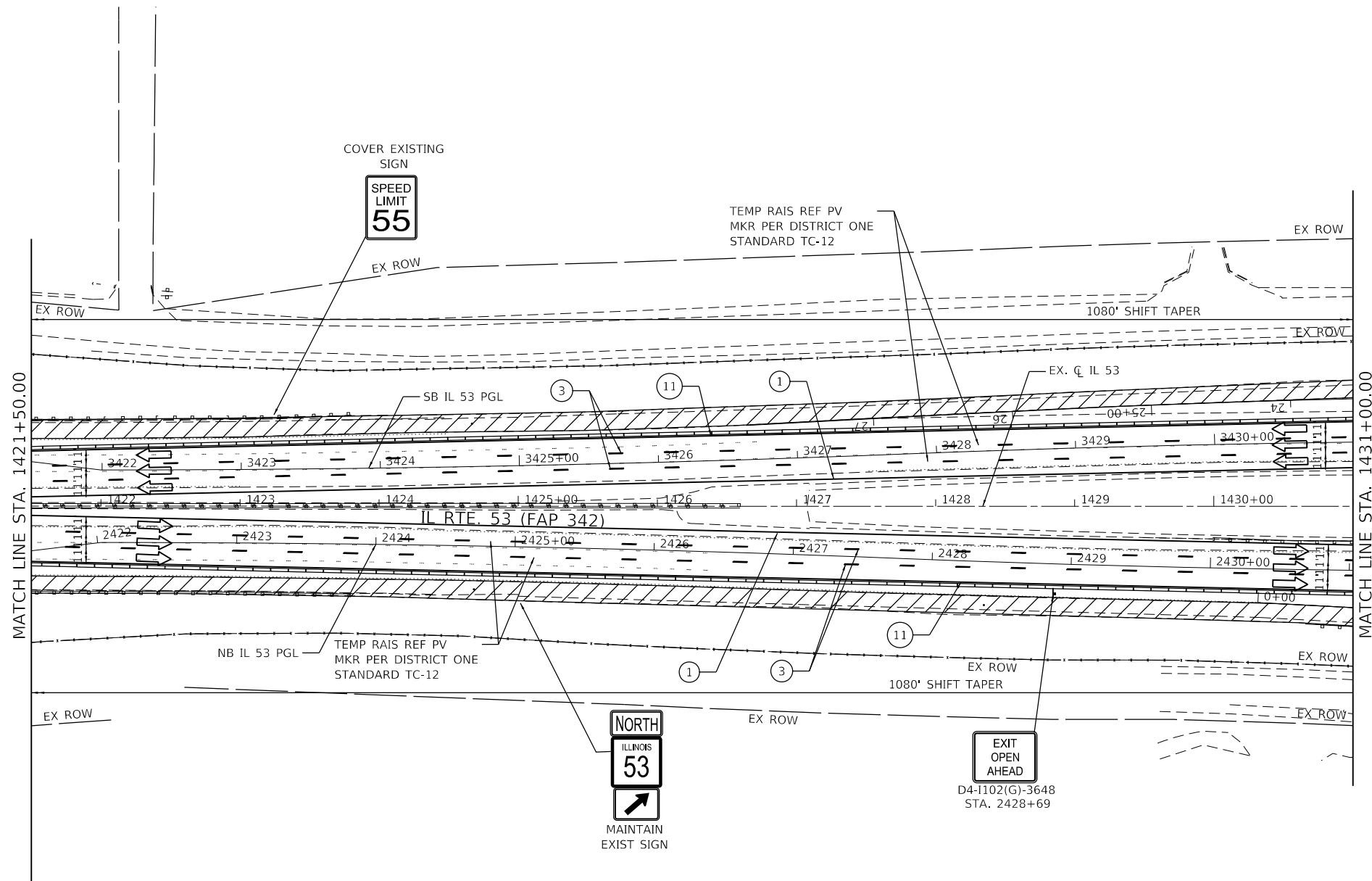
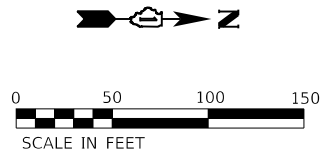
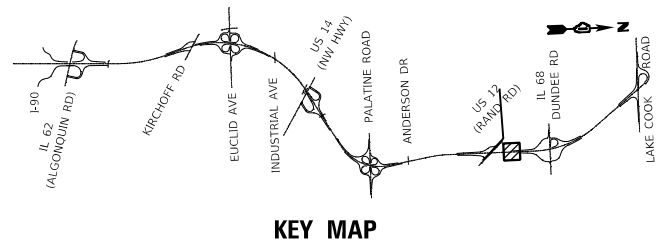
**South**  
ILLINOIS  
**53**  
↑  
MAINTAIN EXIST SIGN

**Dundee Rd**  
EXIT 1/2 MILE  
MAINTAIN EXIST SIGN



- LEGEND**
- ① TEMPORARY PAVEMENT MARKING - LINE 4" - TYPE IV TAPE SOLID YELLOW
  - ② TEMPORARY PAVEMENT MARKING - LINE 4" - TYPE IV TAPE SOLID WHITE
  - ③ TEMPORARY PAVEMENT MARKING - LINE 5" - TYPE IV TAPE WHITE, 10' DASH 30' SKIP
  - ④ TEMPORARY PAVEMENT MARKING - LINE 4" - TYPE IV TAPE WHITE, DOTTED
  - ⑤ TEMPORARY PAVEMENT MARKING LETTERS AND SYMBOLS - TYPE IV TAPE
  - ⑥ TEMPORARY PAVEMENT MARKING - LINE 8" - TYPE IV TAPE SOLID WHITE
  - ⑦ TEMPORARY PAVEMENT MARKING - LINE 8" - TYPE IV TAPE WHITE, DOTTED
  - ⑧ TEMPORARY PAVEMENT MARKING - LINE 8" - TYPE IV TAPE SOLID YELLOW
  - ⑨ TEMPORARY PAVEMENT MARKING - LINE 12" - TYPE IV TAPE WHITE (CHEVRON MARKING SPACED 30' C-C)
  - ⑩ TEMPORARY PAVEMENT MARKING - LINE 6" - TYPE IV TAPE SOLID YELLOW
  - ⑪ TEMPORARY PAVEMENT MARKING - LINE 6" - TYPE IV TAPE SOLID WHITE
- ▭ TYPE III BARRICADE WITH FLASHING LIGHTS
  - ▭ WORK ZONE
  - ▭ TEMPORARY RAMP (SPECIAL)
  - ▭ TEMPORARY PAVEMENT
  - ▭ TEMPORARY PAVEMENT PREVIOUSLY BUILT
  - ▭ TEMPORARY CONCRETE BARRIER
  - ▭ TEMPORARY IMPACT ATTENUATOR - TEST LEVEL 3
  - ▭ FLASHING ARROW BOARD
  - ▭ TRAFFIC FLOW DIRECTION SIGN
  - TYPE II BARRICADE OR DRUM WITH STEADY BURNING LIGHT AT 50' CENTERS IN TAPERS, TANGENT AND RADII AND 25' CENTERS IN RAMPS





LEGEND	
①	TEMPORARY PAVEMENT MARKING - LINE 4" - TYPE IV TAPE SOLID YELLOW
②	TEMPORARY PAVEMENT MARKING - LINE 4" - TYPE IV TAPE SOLID WHITE
③	TEMPORARY PAVEMENT MARKING - LINE 5" - TYPE IV TAPE WHITE, 10' DASH 30' SKIP
④	TEMPORARY PAVEMENT MARKING - LINE 4" - TYPE IV TAPE WHITE, DOTTED
⑤	TEMPORARY PAVEMENT MARKING LETTERS AND SYMBOLS - TYPE IV TAPE
⑥	TEMPORARY PAVEMENT MARKING - LINE 8" - TYPE IV TAPE SOLID WHITE
⑦	TEMPORARY PAVEMENT MARKING - LINE 8" - TYPE IV TAPE WHITE, DOTTED
⑧	TEMPORARY PAVEMENT MARKING - LINE 8" - TYPE IV TAPE SOLID YELLOW
⑨	TEMPORARY PAVEMENT MARKING - LINE 12" - TYPE IV TAPE WHITE (CHEVRON MARKING SPACED 30' C-C)
⑩	TEMPORARY PAVEMENT MARKING - LINE 6" - TYPE IV TAPE SOLID YELLOW
⑪	TEMPORARY PAVEMENT MARKING - LINE 6" - TYPE IV TAPE SOLID WHITE
Ⓡ	TYPE III BARRICADE WITH FLASHING LIGHTS
▨	WORK ZONE
▧	TEMPORARY RAMP (SPECIAL)
▩	TEMPORARY PAVEMENT
▫	TEMPORARY PAVEMENT PREVIOUSLY BUILT
▬	TEMPORARY CONCRETE BARRIER
▯	TEMPORARY IMPACT ATTENUATOR - TEST LEVEL 3
↔	FLASHING ARROW BOARD
➔	TRAFFIC FLOW DIRECTION SIGN
⊙	TYPE II BARRICADE OR DRUM WITH STEADY BURNING LIGHT AT 50' CENTERS IN TAPERS, TANGENT AND RADII AND 25' CENTERS IN RAMPS

MODEL: Default  
FILE: Model: 2024-01-23 10:00:00 AM  
C:\Users\paw.bentley\Documents\Project\_62N91-IL\_53\_Bridge\CAD\_Sheets\1421-1431\1421-1431-TrafficControl\1421-1431-TC-Prestage-A-10-WSP.dgn

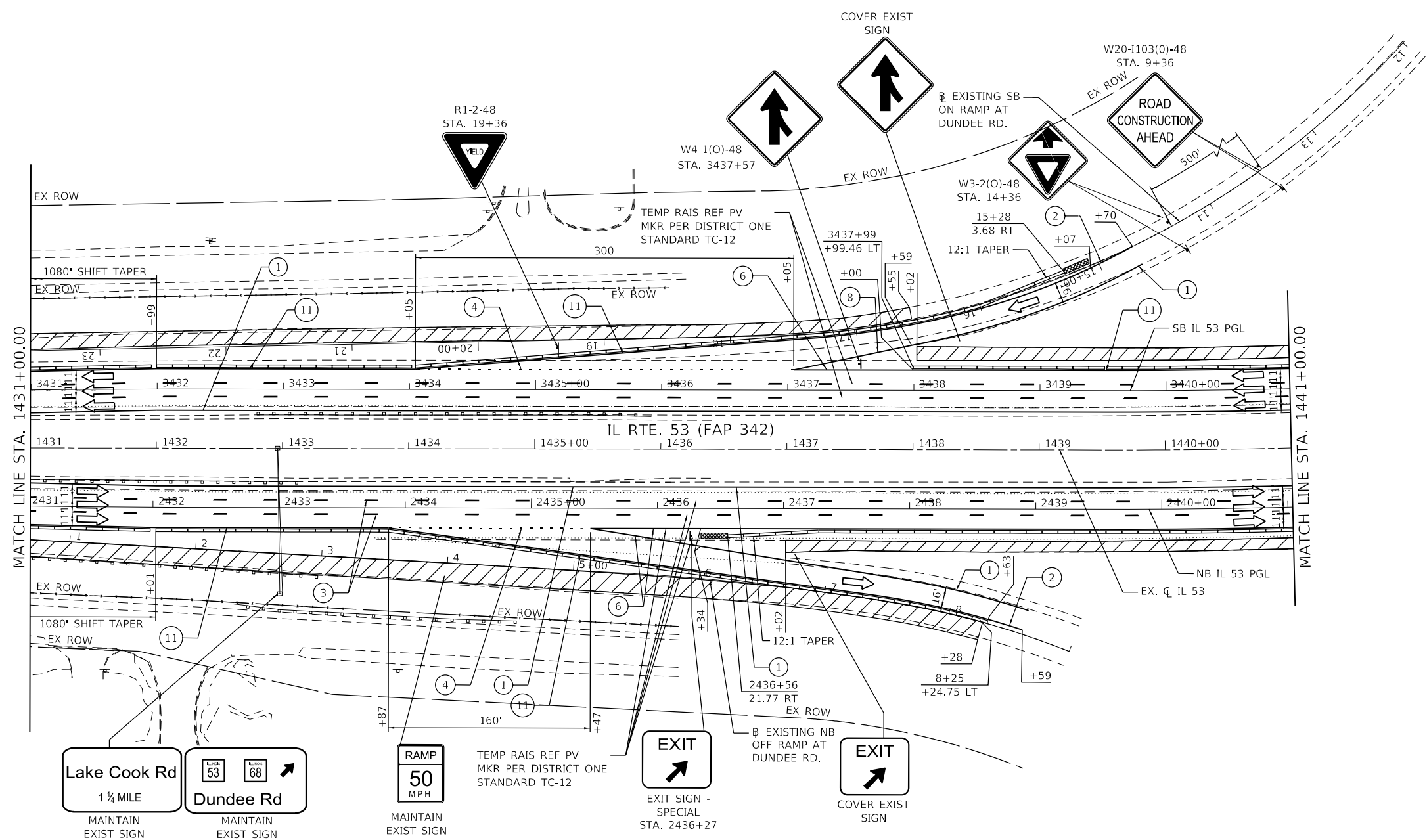
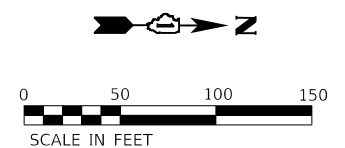
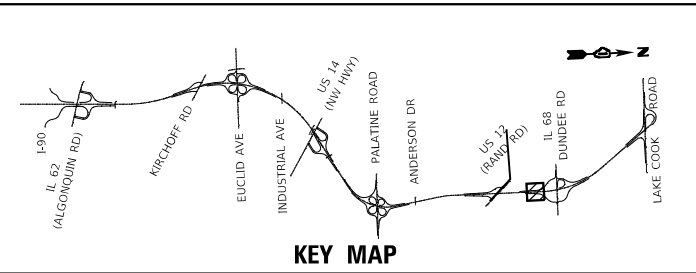


USER NAME = USMM717315	DESIGNED - MM	REVISED -
PLOT SCALE = 100,0000' / in.	CHECKED - TC	REVISED -
PLOT DATE = 1/23/2025	DATE - 12/13/2024	REVISED -

**STATE OF ILLINOIS  
DEPARTMENT OF TRANSPORTATION**

<b>IL ROUTE 53 TRAFFIC CONTROL PLAN - PRESTAGE A</b>	
SCALE: 1" = 50'	SHEET 10 OF 17 SHEETS
STA. 1421+50.00	TO STA. 1436+50.00

F.A.P. RTE.	SECTION	COUNTY	TOTAL SHEETS	SHEET NO.
342	2018-100-BR	COOK	1351	217
CONTRACT NO. 62N91				
ILLINOIS FED. AID PROJECT				



LEGEND	
①	TEMPORARY PAVEMENT MARKING - LINE 4" - TYPE IV TAPE SOLID YELLOW
②	TEMPORARY PAVEMENT MARKING - LINE 4" - TYPE IV TAPE SOLID WHITE
③	TEMPORARY PAVEMENT MARKING - LINE 5" - TYPE IV TAPE WHITE, 10' DASH 30' SKIP
④	TEMPORARY PAVEMENT MARKING - LINE 4" - TYPE IV TAPE WHITE, DOTTED
⑤	TEMPORARY PAVEMENT MARKING LETTERS AND SYMBOLS - TYPE IV TAPE
⑥	TEMPORARY PAVEMENT MARKING - LINE 8" - TYPE IV TAPE SOLID WHITE
⑦	TEMPORARY PAVEMENT MARKING - LINE 8" - TYPE IV TAPE WHITE, DOTTED
⑧	TEMPORARY PAVEMENT MARKING - LINE 8" - TYPE IV TAPE SOLID YELLOW
⑨	TEMPORARY PAVEMENT MARKING - LINE 12" - TYPE IV TAPE WHITE (CHEVRON MARKING SPACED 30' C-C)
⑩	TEMPORARY PAVEMENT MARKING - LINE 6" - TYPE IV TAPE SOLID YELLOW
⑪	TEMPORARY PAVEMENT MARKING - LINE 6" - TYPE IV TAPE SOLID WHITE
⏏	TYPE III BARRICADE WITH FLASHING LIGHTS
▨	WORK ZONE
▩	TEMPORARY RAMP (SPECIAL)
▧	TEMPORARY PAVEMENT
▦	TEMPORARY PAVEMENT PREVIOUSLY BUILT
▬	TEMPORARY CONCRETE BARRIER
▬	TEMPORARY IMPACT ATTENUATOR - TEST LEVEL 3
⬆	FLASHING ARROW BOARD
➡	TRAFFIC FLOW DIRECTION SIGN
○	TYPE II BARRICADE OR DRUM WITH STEADY BURNING LIGHT AT 50' CENTERS IN TAPERS, TANGENT AND RADII AND 25' CENTERS IN RAMPS

MODEL: Default  
 FILE: Model.ctb  
 PLOT: wsp-plot.ctb  
 USER: wsp-plot  
 PROJECT: 62N91-IL-53-TRAFFIC CONTROL PLAN - PRESTAGE A  
 SHEET: A-11-TRF-001



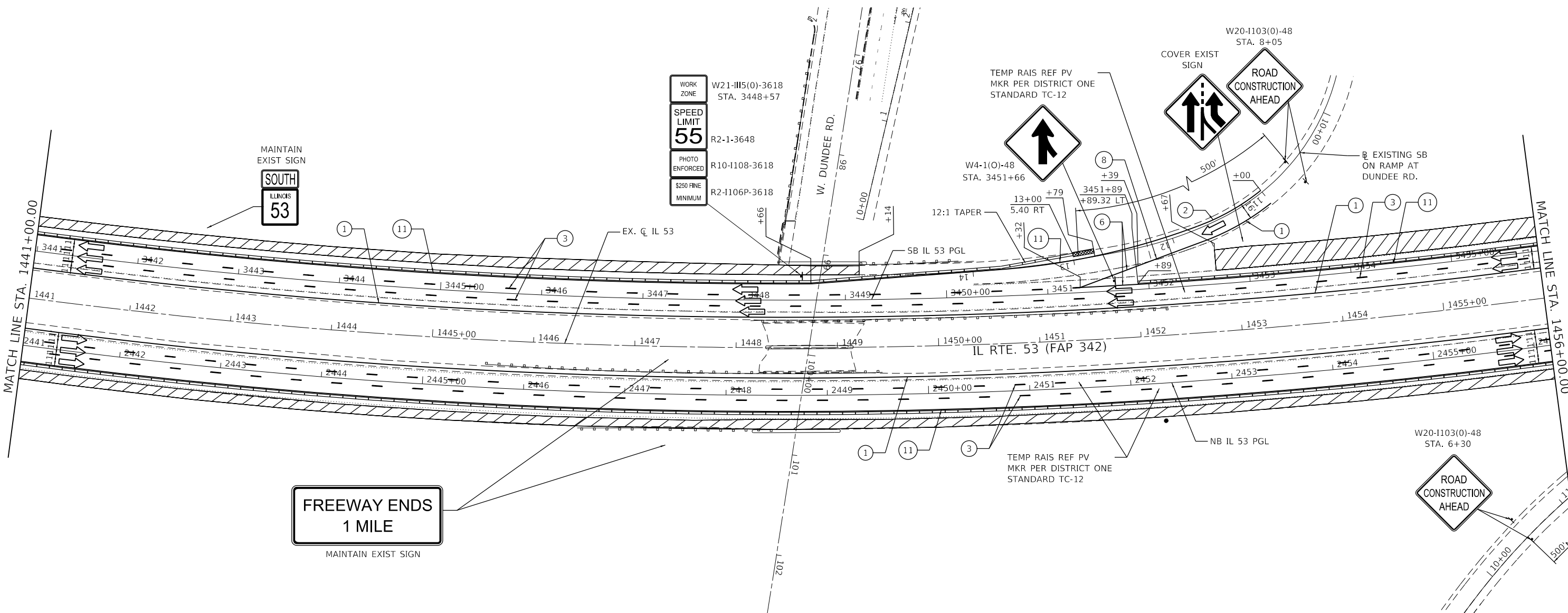
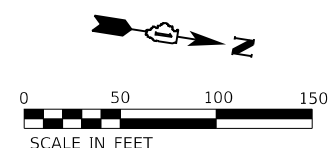
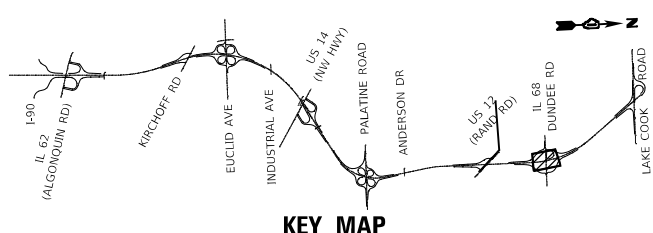
USER NAME = USMM717315	DESIGNED - MM	REVISED -
PLOT SCALE = 100,0000' / in.	DRAWN - MM	REVISED -
PLOT DATE = 1/23/2025	CHECKED - TC	REVISED -
	DATE - 12/13/2024	REVISED -

**STATE OF ILLINOIS**  
**DEPARTMENT OF TRANSPORTATION**

**IL ROUTE 53**  
**TRAFFIC CONTROL PLAN - PRESTAGE A**

SCALE: 1" = 50'  
 SHEET 11 OF 17 SHEETS  
 STA. 1436+50.00 TO STA. 1438+19.33

F.A.P. RTE.	SECTION	COUNTY	TOTAL SHEETS	SHEET NO.
342	2018-100-BR	COOK	1351	218
CONTRACT NO. 62N91				
ILLINOIS FED. AID PROJECT				



WORK ZONE	W21-1115(0)-3618 STA. 3448+57
SPEED LIMIT	R2-1-3648 55
PHOTO ENFORCED	R10-1108-3618
\$250 FINE MINIMUM	R2-1106P-3618

MAINTAIN EXIST SIGN  
**SOUTH ILLINOIS 53**

**FREEWAY ENDS 1 MILE**  
MAINTAIN EXIST SIGN

LEGEND		SIGN	
①	TEMPORARY PAVEMENT MARKING - LINE 4" - TYPE IV TAPE SOLID YELLOW	⚡	TYPE III BARRICADE WITH FLASHING LIGHTS
②	TEMPORARY PAVEMENT MARKING - LINE 4" - TYPE IV TAPE SOLID WHITE	▨	WORK ZONE
③	TEMPORARY PAVEMENT MARKING - LINE 5" - TYPE IV TAPE WHITE, 10' DASH 30' SKIP	▧	TEMPORARY RAMP (SPECIAL)
④	TEMPORARY PAVEMENT MARKING - LINE 4" - TYPE IV TAPE WHITE, DOTTED	▩	TEMPORARY PAVEMENT
⑤	TEMPORARY PAVEMENT MARKING LETTERS AND SYMBOLS - TYPE IV TAPE	▨	TEMPORARY PAVEMENT PREVIOUSLY BUILT
⑥	TEMPORARY PAVEMENT MARKING - LINE 8" - TYPE IV TAPE SOLID WHITE	▩	TEMPORARY CONCRETE BARRIER
⑦	TEMPORARY PAVEMENT MARKING - LINE 8" - TYPE IV TAPE WHITE, DOTTED	▩	TEMPORARY IMPACT ATTENUATOR - TEST LEVEL 3
⑧	TEMPORARY PAVEMENT MARKING - LINE 8" - TYPE IV TAPE SOLID YELLOW	↔	FLASHING ARROW BOARD
⑨	TEMPORARY PAVEMENT MARKING - LINE 12" - TYPE IV TAPE WHITE (CHEVRON MARKING SPACED 30' C-C)	↑	TRAFFIC FLOW DIRECTION SIGN
⑩	TEMPORARY PAVEMENT MARKING - LINE 6" - TYPE IV TAPE SOLID YELLOW	⦿	TYPE II BARRICADE OR DRUM WITH STEADY BURNING LIGHT AT 50' CENTERS IN TAPERS, TANGENT AND RADII AND 25' CENTERS IN RAMPS
⑪	TEMPORARY PAVEMENT MARKING - LINE 6" - TYPE IV TAPE SOLID WHITE		

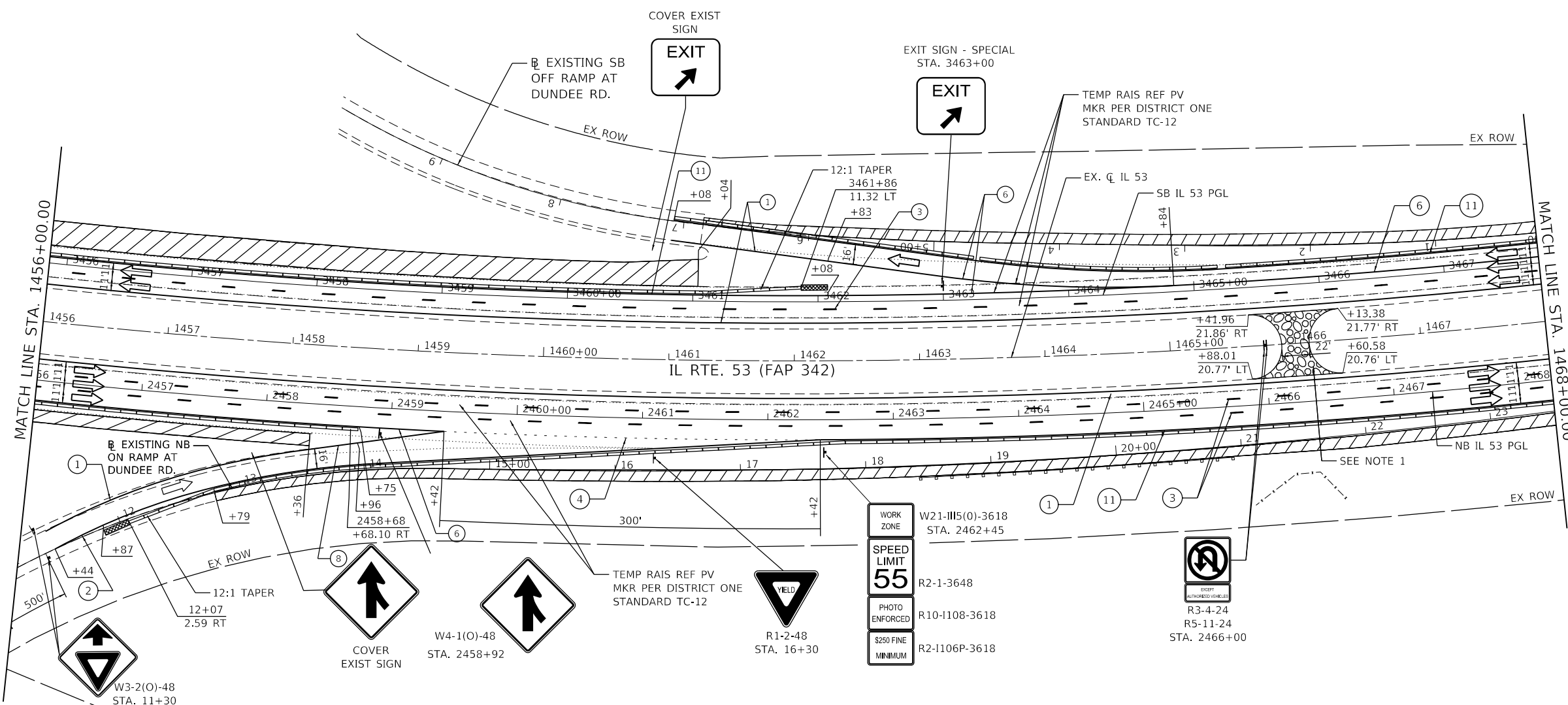
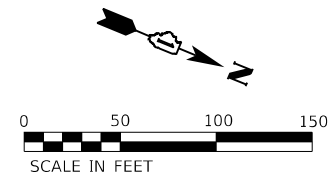
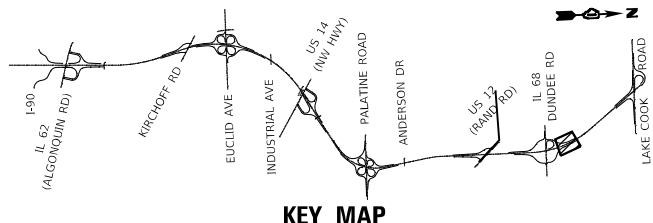
MODEL: Default  
 FILE: Model: Project: wsp-12-13-2024-11-53-Briggs-CAD-Sheets\162191-1-11-24-24\11-53-Briggs-CAD-Sheets\A-12-WSP.dgn  
 MODEL: Default  
 FILE: Model: Project: wsp-12-13-2024-11-53-Briggs-CAD-Sheets\162191-1-11-24-24\11-53-Briggs-CAD-Sheets\A-12-WSP.dgn



USER NAME = USMM717315	DESIGNED - MM	REVISED -
PLOT SCALE = 100,0000' / in.	DRAWN - MM	REVISED -
PLOT DATE = 1/23/2025	CHECKED - TC	REVISED -
	DATE - 12/13/2024	REVISED -

**STATE OF ILLINOIS  
DEPARTMENT OF TRANSPORTATION**

<b>IL ROUTE 53</b>		F.A.P. RTE.	SECTION	COUNTY	TOTAL SHEETS	SHEET NO.
		342	2018-100-BR	COOK	1351	219
SCALE: 1" = 50'		SHEET 12 OF 17 SHEETS		STA. 1441+00.00 TO STA. 1456+00.00		CONTRACT NO. 62N91
				ILLINOIS		FED. AID PROJECT



**NOTES**

1. REMOVE AND REINSTALL WOOD BOLLARDS AND TRAFFIC SIGN. REMOVE 6" TOPSOIL PRIOR TO CONSTRUCTION. TEMPORARY TURNAROUND SHALL CONSIST OF 6" AGGREGATE FOR TEMPORARY ACCESS AND FILTER FABRIC.

LEGEND	
(1)	TEMPORARY PAVEMENT MARKING - LINE 4" - TYPE IV TAPE SOLID YELLOW
(2)	TEMPORARY PAVEMENT MARKING - LINE 4" - TYPE IV TAPE SOLID WHITE
(3)	TEMPORARY PAVEMENT MARKING - LINE 5" - TYPE IV TAPE WHITE, 10' DASH 30' SKIP
(4)	TEMPORARY PAVEMENT MARKING - LINE 4" - TYPE IV TAPE WHITE, DOTTED
(5)	TEMPORARY PAVEMENT MARKING LETTERS AND SYMBOLS - TYPE IV TAPE
(6)	TEMPORARY PAVEMENT MARKING - LINE 8" - TYPE IV TAPE SOLID WHITE
(7)	TEMPORARY PAVEMENT MARKING - LINE 8" - TYPE IV TAPE WHITE, DOTTED
(8)	TEMPORARY PAVEMENT MARKING - LINE 8" - TYPE IV TAPE SOLID YELLOW
(9)	TEMPORARY PAVEMENT MARKING - LINE 12" - TYPE IV TAPE WHITE (CHEVRON MARKING SPACED 30' C-C)
(10)	TEMPORARY PAVEMENT MARKING - LINE 6" - TYPE IV TAPE SOLID YELLOW
(11)	TEMPORARY PAVEMENT MARKING - LINE 6" - TYPE IV TAPE SOLID WHITE
[Symbol]	TYPE III BARRICADE WITH FLASHING LIGHTS
[Symbol]	WORK ZONE
[Symbol]	TEMPORARY RAMP (SPECIAL)
[Symbol]	TEMPORARY PAVEMENT
[Symbol]	TEMPORARY PAVEMENT PREVIOUSLY BUILT
[Symbol]	TEMPORARY CONCRETE BARRIER
[Symbol]	TEMPORARY IMPACT ATTENUATOR - TEST LEVEL 3
[Symbol]	FLASHING ARROW BOARD
[Symbol]	TRAFFIC FLOW DIRECTION SIGN
[Symbol]	TYPE II BARRICADE OR DRUM WITH STEADY BURNING LIGHT AT 50' CENTERS IN TAPERS, TANGENT AND RADII AND 25' CENTERS IN RAMPS



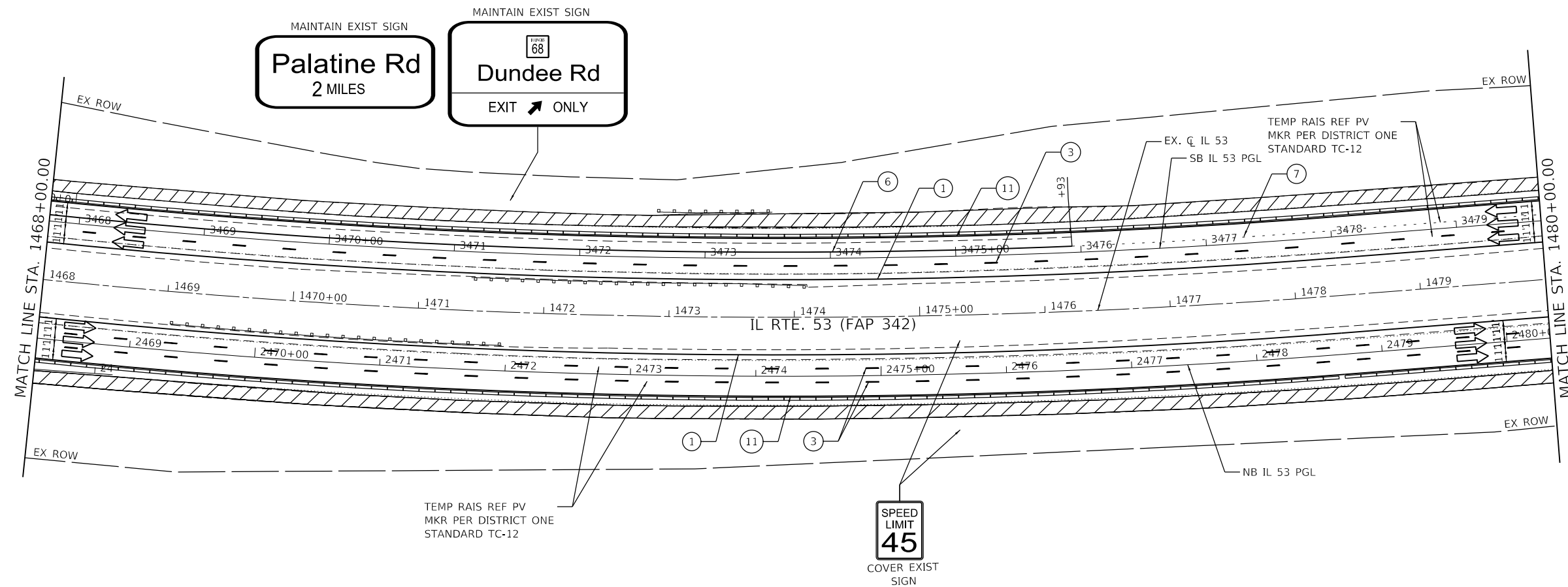
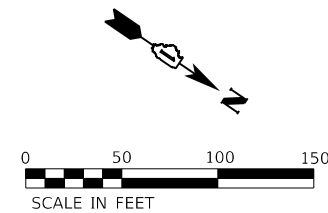
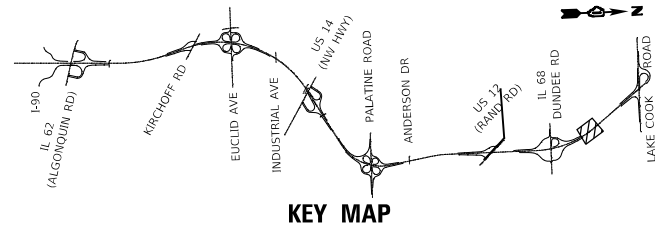
USER NAME = USMM717315	DESIGNED - MM	REVISIONS
PLOT SCALE = 100,0000' / in.	CHECKED - TC	REVISIONS
PLOT DATE = 1/23/2025	DATE - 12/13/2024	REVISIONS

STATE OF ILLINOIS  
DEPARTMENT OF TRANSPORTATION

IL ROUTE 53  
TRAFFIC CONTROL PLAN - PRESTAGE A

SCALE: 1" = 50' SHEET 13 OF 17 SHEETS STA. 1456+00.00 TO STA. 1468+00.00

F.A.P. RTE.	SECTION	COUNTY	TOTAL SHEETS	SHEET NO.
342	2018-100-BR	COOK	1351	220
CONTRACT NO. 62N91				
ILLINOIS FED. AID PROJECT				



LEGEND	
①	TEMPORARY PAVEMENT MARKING - LINE 4" - TYPE IV TAPE SOLID YELLOW
②	TEMPORARY PAVEMENT MARKING - LINE 4" - TYPE IV TAPE SOLID WHITE
③	TEMPORARY PAVEMENT MARKING - LINE 5" - TYPE IV TAPE WHITE, 10' DASH 30' SKIP
④	TEMPORARY PAVEMENT MARKING - LINE 4" - TYPE IV TAPE WHITE, DOTTED
⑤	TEMPORARY PAVEMENT MARKING LETTERS AND SYMBOLS - TYPE IV TAPE
⑥	TEMPORARY PAVEMENT MARKING - LINE 8" - TYPE IV TAPE SOLID WHITE
⑦	TEMPORARY PAVEMENT MARKING - LINE 8" - TYPE IV TAPE WHITE, DOTTED
⑧	TEMPORARY PAVEMENT MARKING - LINE 8" - TYPE IV TAPE SOLID YELLOW
⑨	TEMPORARY PAVEMENT MARKING - LINE 12" - TYPE IV TAPE WHITE (CHEVRON MARKING SPACED 30' C-C)
⑩	TEMPORARY PAVEMENT MARKING - LINE 6" - TYPE IV TAPE SOLID YELLOW
⑪	TEMPORARY PAVEMENT MARKING - LINE 6" - TYPE IV TAPE SOLID WHITE
Ⓢ	TYPE III BARRICADE WITH FLASHING LIGHTS
▨	WORK ZONE
▧	TEMPORARY RAMP (SPECIAL)
▩	TEMPORARY PAVEMENT
▪	TEMPORARY PAVEMENT PREVIOUSLY BUILT
▬	TEMPORARY CONCRETE BARRIER
▬	TEMPORARY IMPACT ATTENUATOR - TEST LEVEL 3
↔	FLASHING ARROW BOARD
→	TRAFFIC FLOW DIRECTION SIGN
○	TYPE II BARRICADE OR DRUM WITH STEADY BURNING LIGHT AT 50' CENTERS IN TAPERS, TANGENT AND RADII AND 25' CENTERS IN RAMPS

MODEL: Default  
 FILE: Model: Project: wsp-ar-pw-bentley.com:usr:pw-bentley:illinois:CAD\_Sheets:62N91-IL\_53\_Bridge:CAD\_Sheets:62N91-IL\_53\_Prestage:62N91-IL\_53\_Prestage\_A-14-WSP.dgn

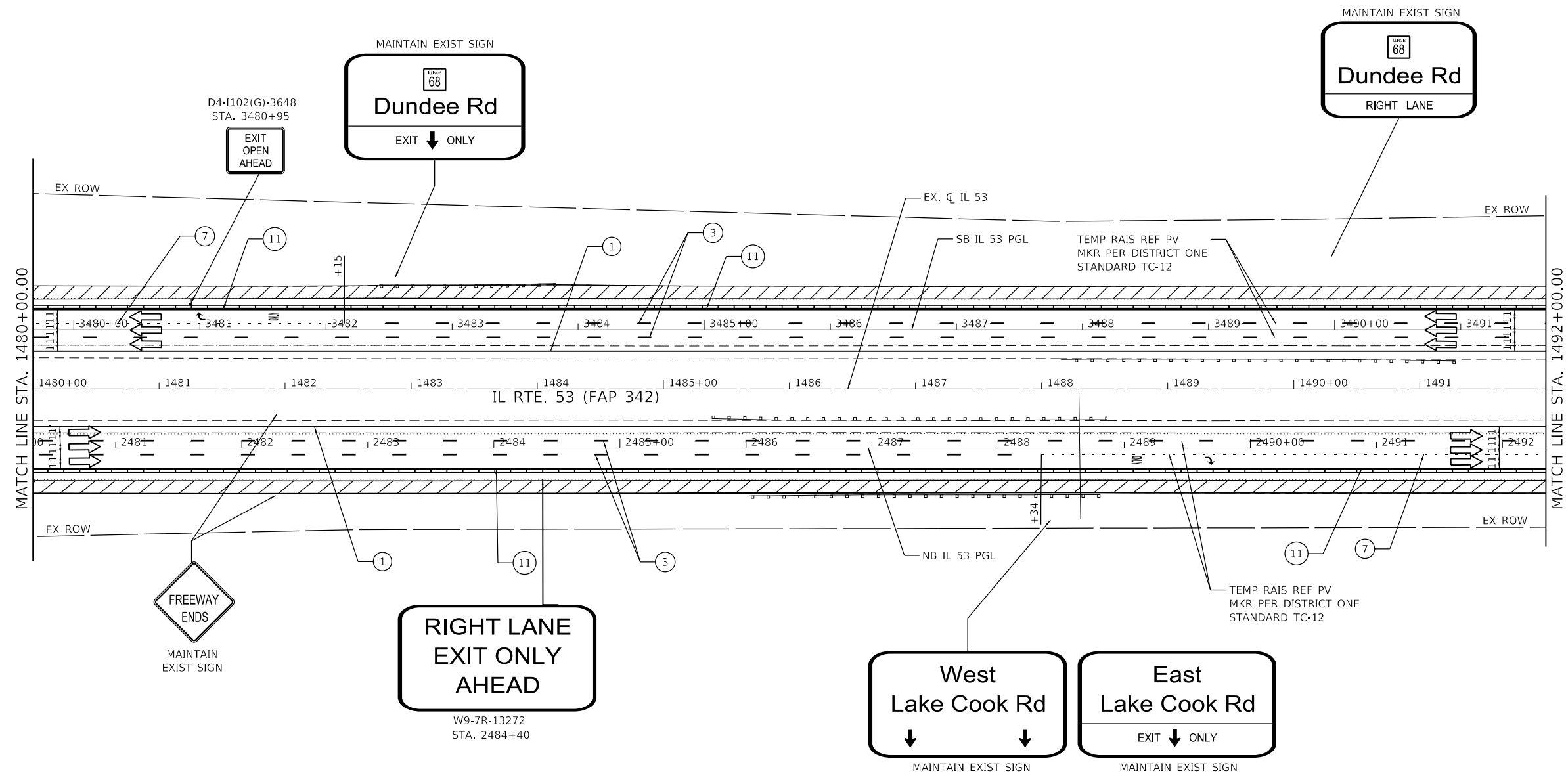
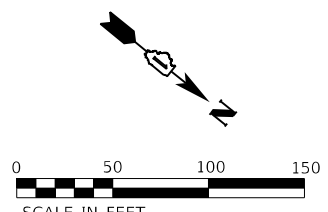
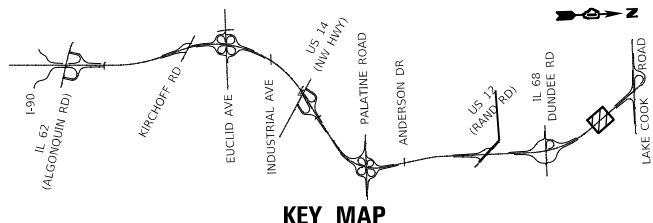


USER NAME = USMM717315	DESIGNED - MM	REVISED -
PLOT SCALE = 100,0000' / in.	DRAWN - MM	REVISED -
PLOT DATE = 1/23/2025	CHECKED - TC	REVISED -
	DATE - 12/13/2024	REVISED -

**STATE OF ILLINOIS**  
**DEPARTMENT OF TRANSPORTATION**

<b>IL ROUTE 53</b> <b>TRAFFIC CONTROL PLAN - PRESTAGE A</b>		
SCALE: 1" = 50'	SHEET 14 OF 17 SHEETS	STA. 1468+00.00 TO STA. 1480+00.00

F.A.P. RTE.	SECTION	COUNTY	TOTAL SHEETS	SHEET NO.
342	2018-100-BR	COOK	1351	221
CONTRACT NO. 62N91				
ILLINOIS FED. AID PROJECT				



**LEGEND**

- ① TEMPORARY PAVEMENT MARKING - LINE 4" - TYPE IV TAPE SOLID YELLOW
- ② TEMPORARY PAVEMENT MARKING - LINE 4" - TYPE IV TAPE SOLID WHITE
- ③ TEMPORARY PAVEMENT MARKING - LINE 5" - TYPE IV TAPE WHITE, 10' DASH 30' SKIP
- ④ TEMPORARY PAVEMENT MARKING - LINE 4" - TYPE IV TAPE WHITE, DOTTED
- ⑤ TEMPORARY PAVEMENT MARKING LETTERS AND SYMBOLS - TYPE IV TAPE
- ⑥ TEMPORARY PAVEMENT MARKING - LINE 8" - TYPE IV TAPE SOLID WHITE
- ⑦ TEMPORARY PAVEMENT MARKING - LINE 8" - TYPE IV TAPE WHITE, DOTTED
- ⑧ TEMPORARY PAVEMENT MARKING - LINE 8" - TYPE IV TAPE SOLID YELLOW
- ⑨ TEMPORARY PAVEMENT MARKING - LINE 12" - TYPE IV TAPE WHITE (CHEVRON MARKING SPACED 30' C-C)
- ⑩ TEMPORARY PAVEMENT MARKING - LINE 6" - TYPE IV TAPE SOLID YELLOW
- ⑪ TEMPORARY PAVEMENT MARKING - LINE 6" - TYPE IV TAPE SOLID WHITE

- ⚠ TYPE III BARRICADE WITH FLASHING LIGHTS
- ▨ WORK ZONE
- ▧ TEMPORARY RAMP (SPECIAL)
- ▧ TEMPORARY PAVEMENT
- ▧ TEMPORARY PAVEMENT PREVIOUSLY BUILT
- ▧ TEMPORARY CONCRETE BARRIER
- ▧ TEMPORARY IMPACT ATTENUATOR - TEST LEVEL 3
- ⬅ FLASHING ARROW BOARD
- ➡ TRAFFIC FLOW DIRECTION SIGN
- ⦿ TYPE II BARRICADE OR DRUM WITH STEADY BURNING LIGHT AT 50' CENTERS IN TAPERS, TANGENT AND RADII AND 25' CENTERS IN RAMPS

MODEL: Default  
 FILE: Model15\_Plot.svd  
 PROJECT: 62N91-IL-53-Briggs/CAD-Sheets/D163291-1-Sub-Drawings/IL53-PreSta\_A-15-PreSta.dgn  
 MODEL: Default  
 FILE: Model15\_Plot.svd  
 PROJECT: 62N91-IL-53-Briggs/CAD-Sheets/D163291-1-Sub-Drawings/IL53-PreSta\_A-15-PreSta.dgn



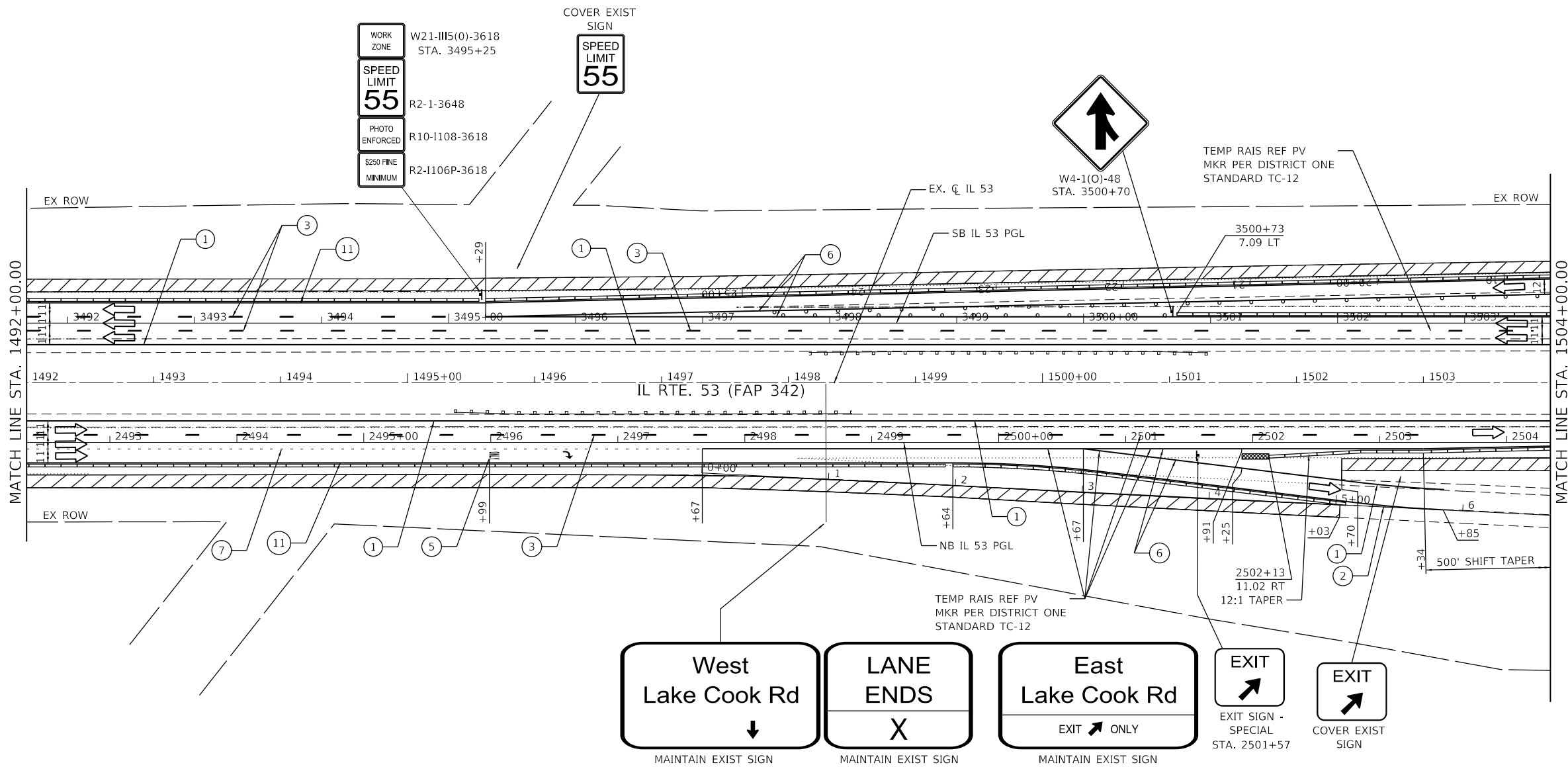
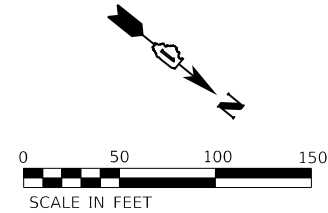
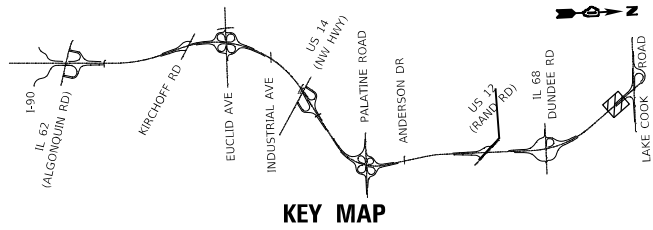
USER NAME = USMM717315	DESIGNED - MM	REVISED -
PLOT SCALE = 100,0000' / in.	CHECKED - TC	REVISED -
PLOT DATE = 1/23/2025	DATE - 12/13/2024	REVISED -

**STATE OF ILLINOIS**  
**DEPARTMENT OF TRANSPORTATION**

**IL ROUTE 53**  
**TRAFFIC CONTROL PLAN - PRESTAGE A**

SCALE: 1" = 50' SHEET 15 OF 17 SHEETS STA. 1480+00.00 TO STA. 1492+00.00

F.A.P. RTE.	SECTION	COUNTY	TOTAL SHEETS	SHEET NO.
342	2018-100-BR	COOK	1351	222
CONTRACT NO. 62N91				
		ILLINOIS	FED. AID PROJECT	



MODEL: Default  
 FILE: Model: Project: C:\Users\paw.bentley.com\userpaw\paw.bentley.com\userpaw\paw.bentley.com\Documents\Project: 62N91-IL 53 Bridge/CAD Sheets/IL53-TC-2A/IL53-TC-2A.dwg  
 12/13/2024 10:16:48 AM

LEGEND	
①	TEMPORARY PAVEMENT MARKING - LINE 4" - TYPE IV TAPE SOLID YELLOW
②	TEMPORARY PAVEMENT MARKING - LINE 4" - TYPE IV TAPE SOLID WHITE
③	TEMPORARY PAVEMENT MARKING - LINE 5" - TYPE IV TAPE WHITE, 10' DASH 30' SKIP
④	TEMPORARY PAVEMENT MARKING - LINE 4" - TYPE IV TAPE WHITE, DOTTED
⑤	TEMPORARY PAVEMENT MARKING LETTERS AND SYMBOLS - TYPE IV TAPE
⑥	TEMPORARY PAVEMENT MARKING - LINE 8" - TYPE IV TAPE SOLID WHITE
⑦	TEMPORARY PAVEMENT MARKING - LINE 8" - TYPE IV TAPE WHITE, DOTTED
⑧	TEMPORARY PAVEMENT MARKING - LINE 8" - TYPE IV TAPE SOLID YELLOW
⑨	TEMPORARY PAVEMENT MARKING - LINE 12" - TYPE IV TAPE WHITE (CHEVRON MARKING SPACED 30' C-C)
⑩	TEMPORARY PAVEMENT MARKING - LINE 6" - TYPE IV TAPE SOLID YELLOW
⑪	TEMPORARY PAVEMENT MARKING - LINE 6" - TYPE IV TAPE SOLID WHITE
	TYPE III BARRICADE WITH FLASHING LIGHTS
	WORK ZONE
	TEMPORARY RAMP (SPECIAL)
	TEMPORARY PAVEMENT
	TEMPORARY PAVEMENT PREVIOUSLY BUILT
	TEMPORARY CONCRETE BARRIER
	TEMPORARY IMPACT ATTENUATOR - TEST LEVEL 3
	FLASHING ARROW BOARD
	TRAFFIC FLOW DIRECTION SIGN
	TYPE II BARRICADE OR DRUM WITH STEADY BURNING LIGHT AT 50' CENTERS IN TAPERS, TANGENT AND RADII AND 25' CENTERS IN RAMPS

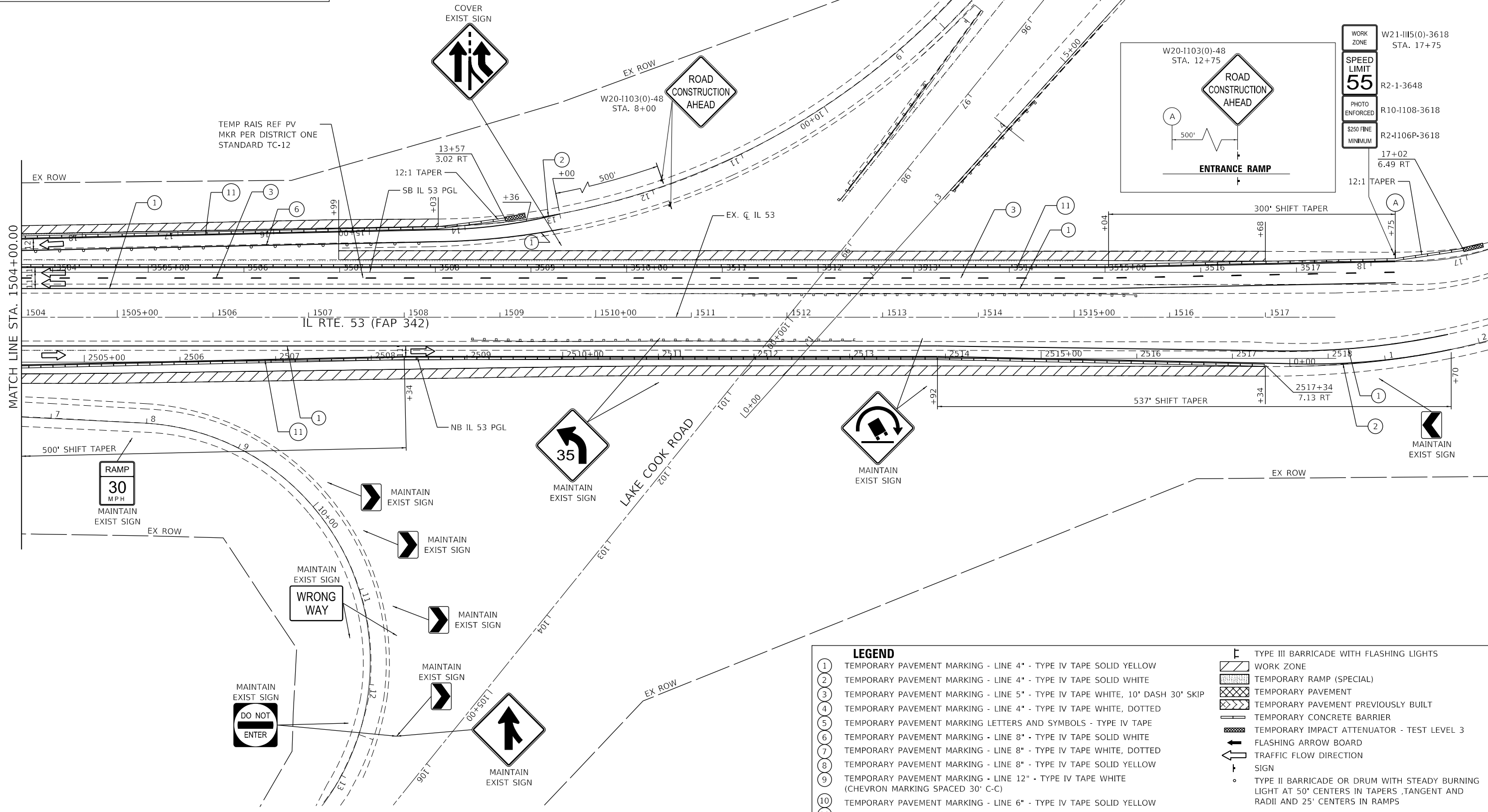
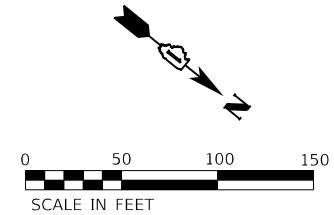
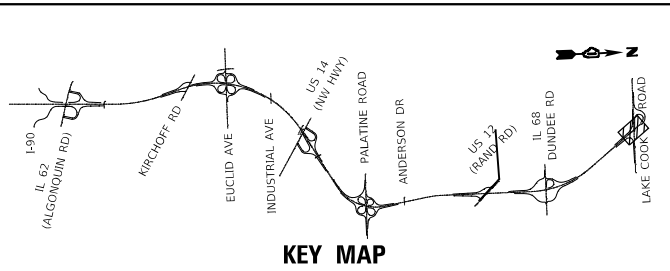


USER NAME = USMM717315	DESIGNED - MM	REVISED -
	DRAWN - MM	REVISED -
PLOT SCALE = 100,0000' / in.	CHECKED - TC	REVISED -
PLOT DATE = 1/23/2025	DATE - 12/13/2024	REVISED -

**STATE OF ILLINOIS  
DEPARTMENT OF TRANSPORTATION**

IL ROUTE 53	
TRAFFIC CONTROL PLAN - PRESTAGE A	
SCALE: 1" = 50'	SHEET 16 OF 17 SHEETS STA. 1492+00.00 TO STA. 1504+00.00

F.A.P. RTE.	SECTION	COUNTY	TOTAL SHEETS	SHEET NO.
342	2018-100-BR	COOK	1351	223
CONTRACT NO. 62N91				
ILLINOIS FED. AID PROJECT				



LEGEND	
①	TEMPORARY PAVEMENT MARKING - LINE 4" - TYPE IV TAPE SOLID YELLOW
②	TEMPORARY PAVEMENT MARKING - LINE 4" - TYPE IV TAPE SOLID WHITE
③	TEMPORARY PAVEMENT MARKING - LINE 5" - TYPE IV TAPE WHITE, 10' DASH 30' SKIP
④	TEMPORARY PAVEMENT MARKING - LINE 4" - TYPE IV TAPE WHITE, DOTTED
⑤	TEMPORARY PAVEMENT MARKING LETTERS AND SYMBOLS - TYPE IV TAPE
⑥	TEMPORARY PAVEMENT MARKING - LINE 8" - TYPE IV TAPE SOLID WHITE
⑦	TEMPORARY PAVEMENT MARKING - LINE 8" - TYPE IV TAPE WHITE, DOTTED
⑧	TEMPORARY PAVEMENT MARKING - LINE 8" - TYPE IV TAPE SOLID YELLOW
⑨	TEMPORARY PAVEMENT MARKING - LINE 12" - TYPE IV TAPE WHITE (CHEVRON MARKING SPACED 30' C-C)
⑩	TEMPORARY PAVEMENT MARKING - LINE 6" - TYPE IV TAPE SOLID YELLOW
⑪	TEMPORARY PAVEMENT MARKING - LINE 6" - TYPE IV TAPE SOLID WHITE
⌬	TYPE III BARRICADE WITH FLASHING LIGHTS
[Hatched Box]	WORK ZONE
[Diagonal Lines]	TEMPORARY RAMP (SPECIAL)
[Dotted]	TEMPORARY PAVEMENT
[Cross-hatched]	TEMPORARY PAVEMENT PREVIOUSLY BUILT
[Solid]	TEMPORARY CONCRETE BARRIER
[Dashed]	TEMPORARY IMPACT ATTENUATOR - TEST LEVEL 3
[Arrow]	FLASHING ARROW BOARD
[Arrow]	TRAFFIC FLOW DIRECTION SIGN
o	TYPE II BARRICADE OR DRUM WITH STEADY BURNING LIGHT AT 50' CENTERS IN TAPERS, TANGENT AND RADII AND 25' CENTERS IN RAMPS

MODEL: Default  
 FILE: Northc...  
 PROJECT: 62N91-IL 53  
 SHEETS: 17 OF 17 SHEETS



USER NAME = USMM717315	DESIGNED - MM	REVISED -
DRAWN - MM	REVISIONS -	
PLOT SCALE = 100,0000' / in.	CHECKED - TC	REVISIONS -
PLOT DATE = 1/23/2025	DATE - 12/13/2024	REVISIONS -

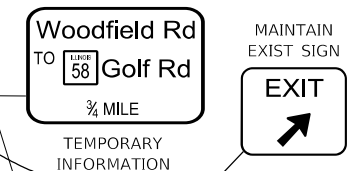
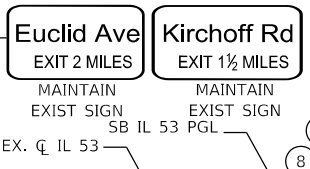
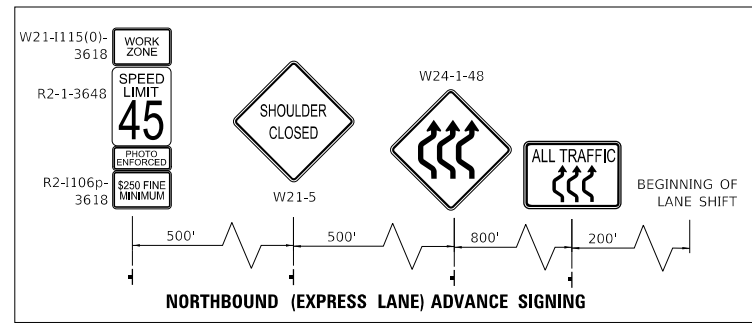
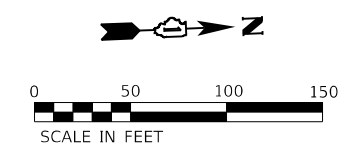
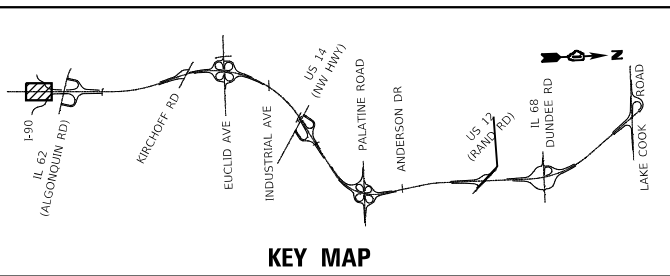
**STATE OF ILLINOIS  
DEPARTMENT OF TRANSPORTATION**

**IL ROUTE 53  
TRAFFIC CONTROL PLAN - PRESTAGE A**

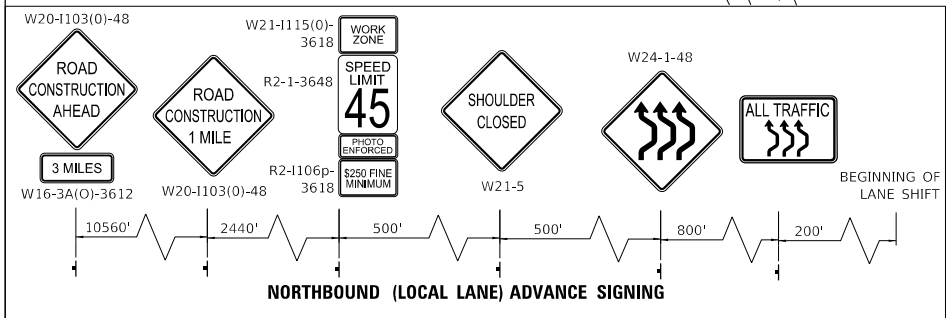
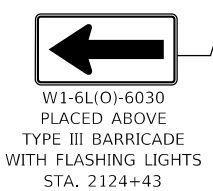
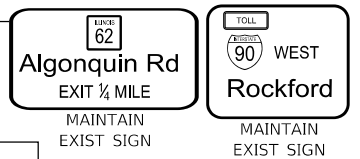
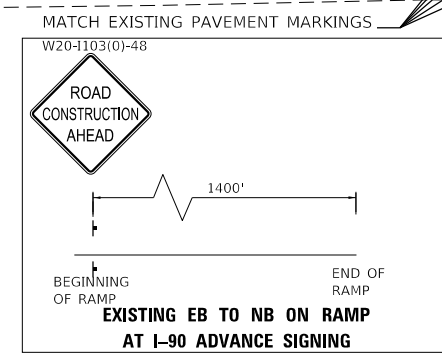
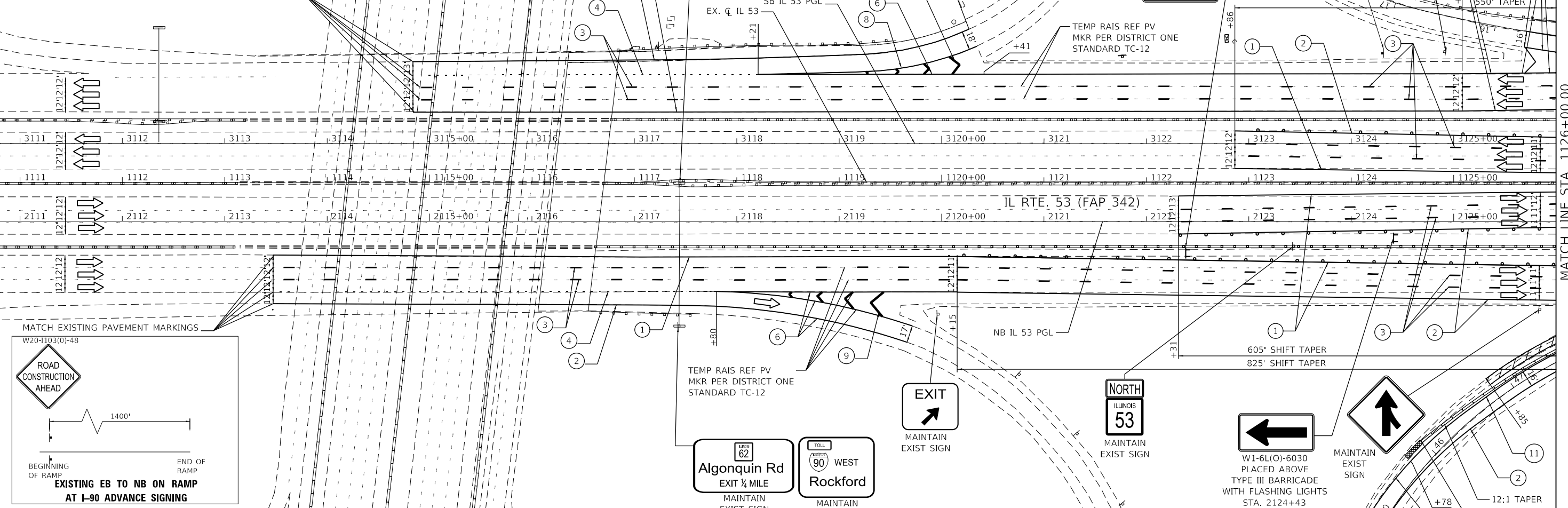
SCALE: 1" = 50' SHEET 17 OF 17 SHEETS STA. 1504+00.00 TO STA. 1517+50.00

F.A.P. RTE.	SECTION	COUNTY	TOTAL SHEETS	SHEET NO.
342	2018-100-BR	COOK	1351	224
				CONTRACT NO. 62N91
ILLINOIS FED. AID PROJECT				





MATCH EXISTING PAVEMENT MARKINGS



**LEGEND**

- 1 TEMPORARY PAVEMENT MARKING - LINE 4" - TYPE IV TAPE SOLID YELLOW
  - 2 TEMPORARY PAVEMENT MARKING - LINE 4" - TYPE IV TAPE SOLID WHITE
  - 3 TEMPORARY PAVEMENT MARKING - LINE 5" - TYPE IV TAPE WHITE, 10' DASH 30' SKIP
  - 4 TEMPORARY PAVEMENT MARKING - LINE 4" - TYPE IV TAPE WHITE, DOTTED
  - 5 TEMPORARY PAVEMENT MARKING LETTERS AND SYMBOLS - TYPE IV TAPE
  - 6 TEMPORARY PAVEMENT MARKING - LINE 8" - TYPE IV TAPE SOLID WHITE
  - 7 TEMPORARY PAVEMENT MARKING - LINE 8" - TYPE IV TAPE WHITE, DOTTED
  - 8 TEMPORARY PAVEMENT MARKING - LINE 8" - TYPE IV TAPE SOLID YELLOW
  - 9 TEMPORARY PAVEMENT MARKING - LINE 12" - TYPE IV TAPE WHITE (CHEVRON MARKING SPACED 30' C-C)
  - 10 TEMPORARY PAVEMENT MARKING - LINE 6" - TYPE IV TAPE SOLID YELLOW
  - 11 TEMPORARY PAVEMENT MARKING - LINE 6" - TYPE IV TAPE SOLID WHITE
- [Symbol] TYPE III BARRICADE WITH FLASHING LIGHTS
  - [Symbol] WORK ZONE
  - [Symbol] TEMPORARY RAMP (SPECIAL)
  - [Symbol] TEMPORARY PAVEMENT
  - [Symbol] TEMPORARY PAVEMENT PREVIOUSLY BUILT
  - [Symbol] TEMPORARY CONCRETE BARRIER
  - [Symbol] TEMPORARY IMPACT ATTENUATOR - TEST LEVEL 3
  - [Symbol] FLASHING ARROW BOARD
  - [Symbol] TRAFFIC FLOW DIRECTION SIGN
  - [Symbol] TYPE II BARRICADE OR DRUM WITH STEADY BURNING LIGHT AT 50' CENTERS IN TAPERS, TANGENT AND RADII AND 25' CENTERS IN RAMP

MODEL: Default  
FILE: Model.dwg  
PROJECT: I-90/53 PRESTAGE B  
DRAWN: MM  
CHECKED: TC  
DATE: 12/13/2024



USER NAME = USMM717315	DESIGNED - MM	REVISED -
	DRAWN - MM	REVISED -
PLOT SCALE = 100,0000' / in.	CHECKED - TC	REVISED -
PLOT DATE = 1/23/2025	DATE - 12/13/2024	REVISED -

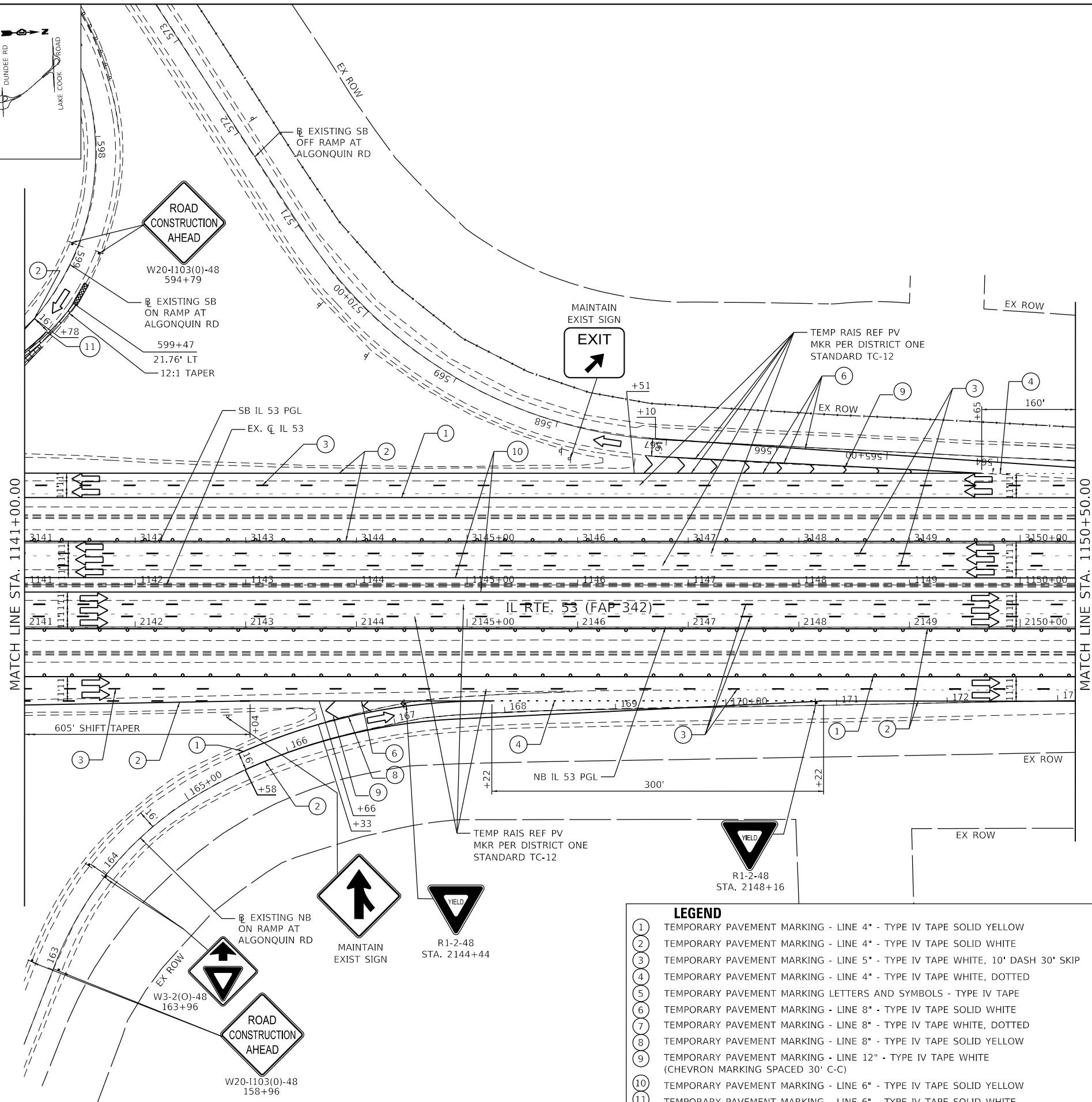
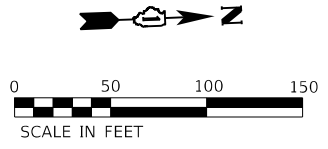
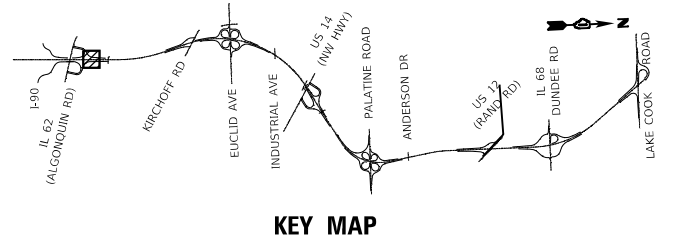
**STATE OF ILLINOIS  
DEPARTMENT OF TRANSPORTATION**

<b>IL ROUTE 53 TRAFFIC CONTROL PLAN - PRESTAGE B</b>	
F.A.P. RTE. 342	SECTION 2018-100-BR
COUNTY COOK	TOTAL SHEETS 1351
SHEET NO. 225	
CONTRACT NO. 62N91	
SCALE: 1"=50'	
SHEET 1 OF 17 SHEETS	
STA. 1111+00.00 TO STA. 1126+00.00	

F.A.P. RTE. 342	SECTION 2018-100-BR	COUNTY COOK	TOTAL SHEETS 1351	SHEET NO. 225
CONTRACT NO. 62N91				
ILLINOIS FED. AID PROJECT				

MATCH LINE STA. 1126+00.00





LEGEND	
①	TEMPORARY PAVEMENT MARKING - LINE 4" - TYPE IV TAPE SOLID YELLOW
②	TEMPORARY PAVEMENT MARKING - LINE 4" - TYPE IV TAPE SOLID WHITE
③	TEMPORARY PAVEMENT MARKING - LINE 5" - TYPE IV TAPE WHITE, 10' DASH 30' SKIP
④	TEMPORARY PAVEMENT MARKING - LINE 4" - TYPE IV TAPE WHITE, DOTTED
⑤	TEMPORARY PAVEMENT MARKING LETTERS AND SYMBOLS - TYPE IV TAPE
⑥	TEMPORARY PAVEMENT MARKING - LINE 8" - TYPE IV TAPE SOLID WHITE
⑦	TEMPORARY PAVEMENT MARKING - LINE 8" - TYPE IV TAPE WHITE, DOTTED
⑧	TEMPORARY PAVEMENT MARKING - LINE 8" - TYPE IV TAPE SOLID YELLOW
⑨	TEMPORARY PAVEMENT MARKING - LINE 12" - TYPE IV TAPE WHITE (CHEVRON MARKING SPACED 30' C-C)
⑩	TEMPORARY PAVEMENT MARKING - LINE 6" - TYPE IV TAPE SOLID YELLOW
⑪	TEMPORARY PAVEMENT MARKING - LINE 6" - TYPE IV TAPE SOLID WHITE
	TYPE III BARRICADE WITH FLASHING LIGHTS
	WORK ZONE
	TEMPORARY RAMP (SPECIAL)
	TEMPORARY PAVEMENT
	TEMPORARY PAVEMENT PREVIOUSLY BUILT
	TEMPORARY CONCRETE BARRIER
	TEMPORARY IMPACT ATTENUATOR - TEST LEVEL 3
	FLASHING ARROW BOARD
	TRAFFIC FLOW DIRECTION SIGN
	TYPE II BARRICADE OR DRUM WITH STEADY BURNING LIGHT AT 50' CENTERS IN TAPERS, TANGENT AND RADII AND 25' CENTERS IN RAMPS

MODEL: Default  
 FILE: Model: Prestage B.dwg  
 PROJECT: 62N91-IL 53  
 SHEET: 342  
 DATE: 12/13/2024

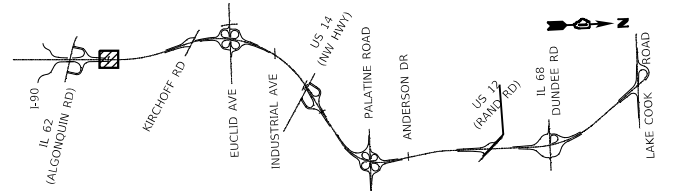


USER NAME = USMM717315	DESIGNED - MM	REVISED -
PLOT SCALE = 100,0000' / in.	DRAWN - MM	REVISED -
PLOT DATE = 1/23/2025	CHECKED - TC	REVISED -
	DATE - 12/13/2024	REVISED -

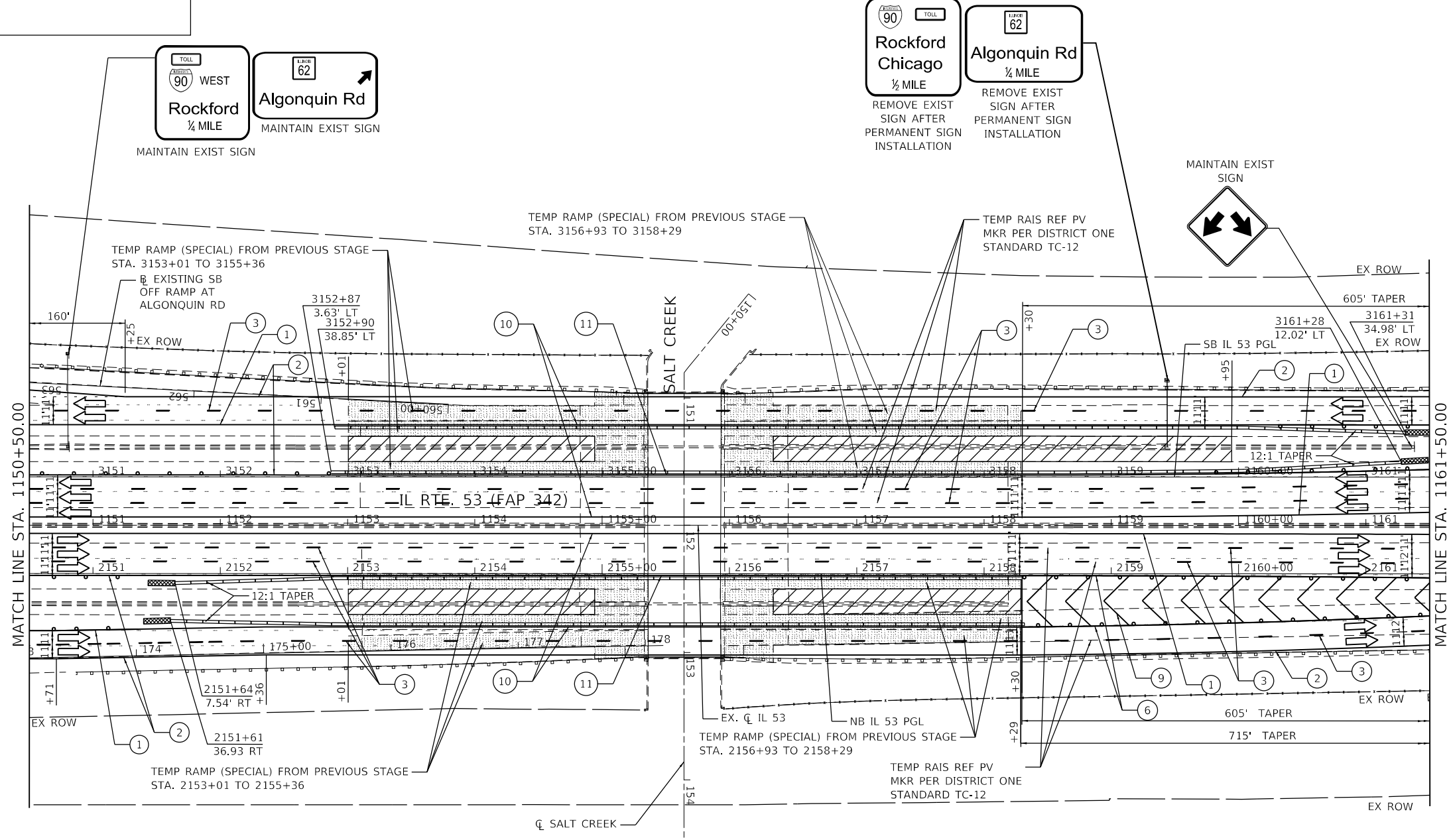
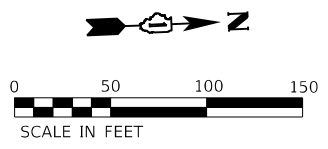
**STATE OF ILLINOIS**  
**DEPARTMENT OF TRANSPORTATION**

<b>IL ROUTE 53</b>	
<b>TRAFFIC CONTROL PLAN - PRESTAGE B</b>	
SCALE: 1" = 50'	SHEET 3 OF 17 SHEETS
STA. 1141+00.00	TO STA. 1150+50.00

F.A.P. RTE.	SECTION	COUNTY	TOTAL SHEETS	SHEET NO.
342	2018-100-BR	COOK	1351	227
CONTRACT NO. 62N91				
ILLINOIS FED. AID PROJECT				



KEY MAP



LEGEND	
①	TEMPORARY PAVEMENT MARKING - LINE 4" - TYPE IV TAPE SOLID YELLOW
②	TEMPORARY PAVEMENT MARKING - LINE 4" - TYPE IV TAPE SOLID WHITE
③	TEMPORARY PAVEMENT MARKING - LINE 5" - TYPE IV TAPE WHITE, 10' DASH 30' SKIP
④	TEMPORARY PAVEMENT MARKING - LINE 4" - TYPE IV TAPE WHITE, DOTTED
⑤	TEMPORARY PAVEMENT MARKING LETTERS AND SYMBOLS - TYPE IV TAPE
⑥	TEMPORARY PAVEMENT MARKING - LINE 8" - TYPE IV TAPE SOLID WHITE
⑦	TEMPORARY PAVEMENT MARKING - LINE 8" - TYPE IV TAPE WHITE, DOTTED
⑧	TEMPORARY PAVEMENT MARKING - LINE 8" - TYPE IV TAPE SOLID YELLOW
⑨	TEMPORARY PAVEMENT MARKING - LINE 12" - TYPE IV TAPE WHITE (CHEVRON MARKING SPACED 30' C-C)
⑩	TEMPORARY PAVEMENT MARKING - LINE 6" - TYPE IV TAPE SOLID YELLOW
⑪	TEMPORARY PAVEMENT MARKING - LINE 6" - TYPE IV TAPE SOLID WHITE
Ⓜ	TYPE III BARRICADE WITH FLASHING LIGHTS
▨	WORK ZONE
▨	TEMPORARY RAMP (SPECIAL)
▨	TEMPORARY PAVEMENT
▨	TEMPORARY PAVEMENT PREVIOUSLY BUILT
▨	TEMPORARY CONCRETE BARRIER
▨	TEMPORARY IMPACT ATTENUATOR - TEST LEVEL 3
↔	FLASHING ARROW BOARD
→	TRAFFIC FLOW DIRECTION SIGN
○	TYPE II BARRICADE OR DRUM WITH STEADY BURNING LIGHT AT 50' CENTERS IN TAPERS, TANGENT AND RADII AND 25' CENTERS IN RAMPS

MODEL: Default  
 FILE: Model - Plot - wsp - 12/23/2025 - 11:53:00 AM  
 PROJECT: 62N91-IL-53-TRAFFIC CONTROL - PRESTAGE B  
 SHEET: 4 OF 17 SHEETS  
 DATE: 12/23/2025



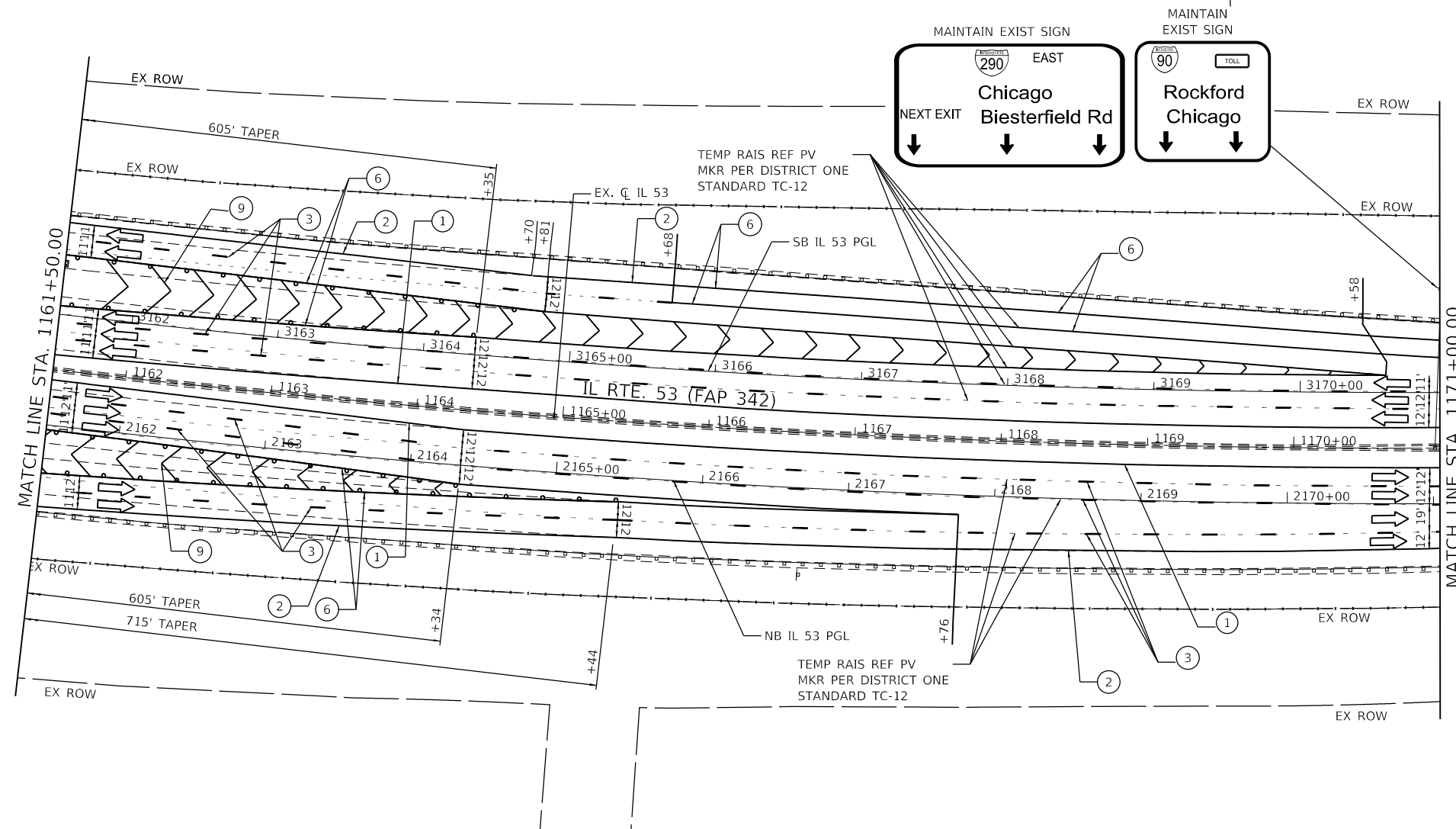
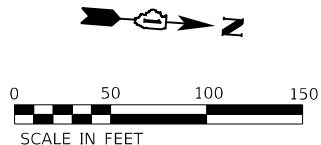
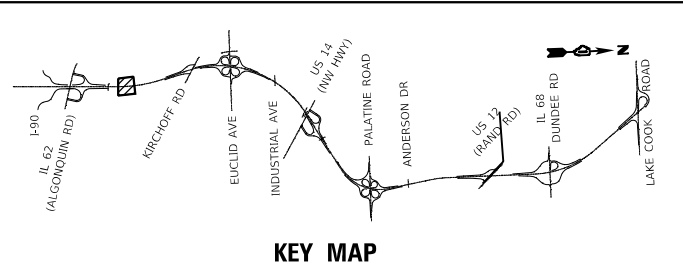
USER NAME = USMM717315	DESIGNED - MM	REVISED -
	DRAWN - MM	REVISED -
PLOT SCALE = 100,0000' / in.	CHECKED - TC	REVISED -
PLOT DATE = 1/23/2025	DATE - 12/13/2024	REVISED -

STATE OF ILLINOIS  
DEPARTMENT OF TRANSPORTATION

SCALE: 1" = 50'		SHEET 4 OF 17 SHEETS	STA. 1150+50.00 TO STA. 1161+50.00
-----------------	--	----------------------	------------------------------------

IL ROUTE 53  
TRAFFIC CONTROL PLAN - PRESTAGE B

F.A.P. RTE.	SECTION	COUNTY	TOTAL SHEETS	SHEET NO.
342	2018-100-BR	COOK	1351	228
CONTRACT NO. 62N91				
ILLINOIS FED. AID PROJECT				



**LEGEND**

- (1) TEMPORARY PAVEMENT MARKING - LINE 4" - TYPE IV TAPE SOLID YELLOW
- (2) TEMPORARY PAVEMENT MARKING - LINE 4" - TYPE IV TAPE SOLID WHITE
- (3) TEMPORARY PAVEMENT MARKING - LINE 5" - TYPE IV TAPE WHITE, 10' DASH 30' SKIP
- (4) TEMPORARY PAVEMENT MARKING - LINE 4" - TYPE IV TAPE WHITE, DOTTED
- (5) TEMPORARY PAVEMENT MARKING LETTERS AND SYMBOLS - TYPE IV TAPE
- (6) TEMPORARY PAVEMENT MARKING - LINE 8" - TYPE IV TAPE SOLID WHITE
- (7) TEMPORARY PAVEMENT MARKING - LINE 8" - TYPE IV TAPE WHITE, DOTTED
- (8) TEMPORARY PAVEMENT MARKING - LINE 8" - TYPE IV TAPE SOLID YELLOW
- (9) TEMPORARY PAVEMENT MARKING - LINE 12" - TYPE IV TAPE WHITE (CHEVRON MARKING SPACED 30' C-C)
- (10) TEMPORARY PAVEMENT MARKING - LINE 6" - TYPE IV TAPE SOLID YELLOW
- (11) TEMPORARY PAVEMENT MARKING - LINE 6" - TYPE IV TAPE SOLID WHITE

- [Symbol] TYPE III BARRICADE WITH FLASHING LIGHTS
- [Symbol] WORK ZONE
- [Symbol] TEMPORARY RAMP (SPECIAL)
- [Symbol] TEMPORARY PAVEMENT
- [Symbol] TEMPORARY PAVEMENT PREVIOUSLY BUILT
- [Symbol] TEMPORARY CONCRETE BARRIER
- [Symbol] TEMPORARY IMPACT ATTENUATOR - TEST LEVEL 3
- [Symbol] FLASHING ARROW BOARD
- [Symbol] TRAFFIC FLOW DIRECTION SIGN
- [Symbol] TYPE II BARRICADE OR DRUM WITH STEADY BURNING LIGHT AT 50' CENTERS IN TAPERS, TANGENT AND RADIUS AND 25' CENTERS IN RAMPS

MODEL: Default  
 FILE: Model2\_Plot.dwg  
 USER: p...@wsp.com  
 PROJECT: E2N91-IL 53  
 SHEET: D:\Documents\Projects\E2N91-IL 53 TrafficCAD\_Sheets\1161-1171-IL 53-PreStg\_B-05-WSP.dwg



USER NAME = USMM717315	DESIGNED - MM	REVISED -
PLOT SCALE = 100.0000' / in.	CHECKED - TC	REVISED -
PLOT DATE = 1/23/2025	DATE - 12/13/2024	REVISED -

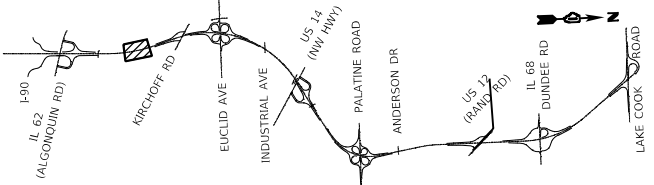
DRAWN - MM	REVISED -
CHECKED - TC	REVISED -
DATE - 12/13/2024	REVISED -

**STATE OF ILLINOIS  
DEPARTMENT OF TRANSPORTATION**

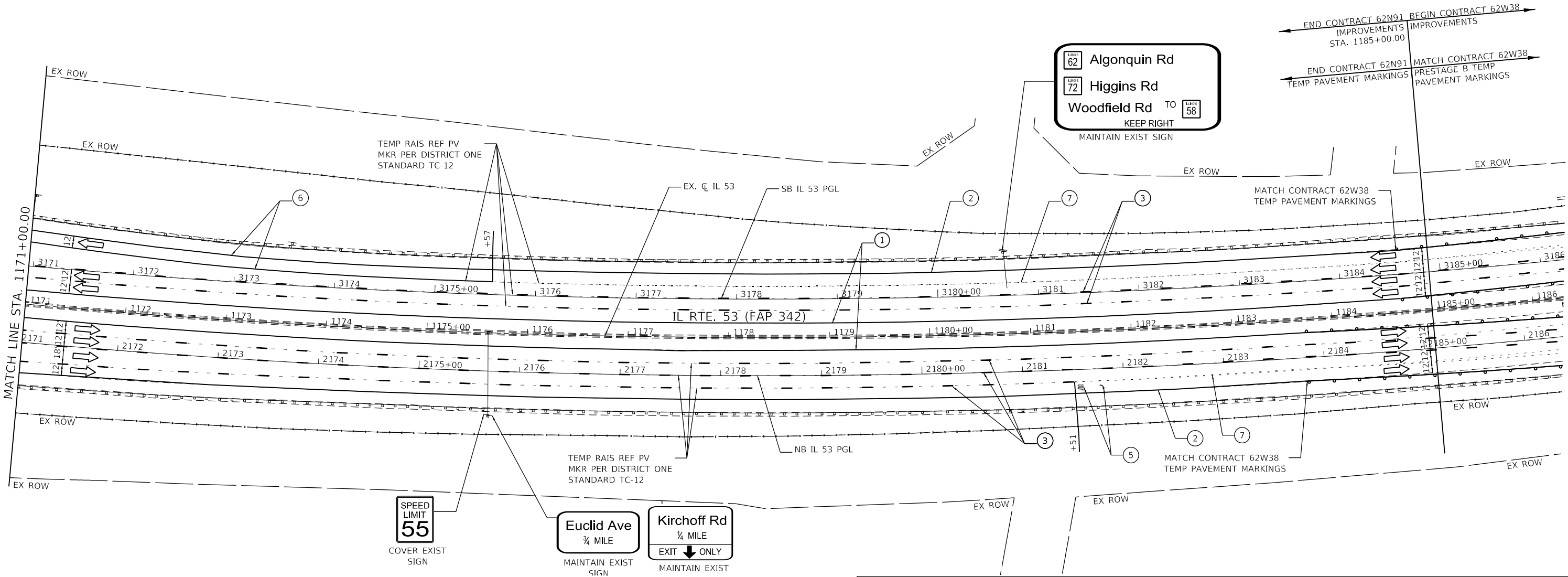
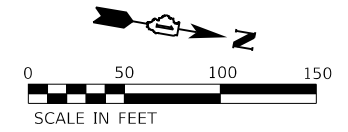
**IL ROUTE 53  
TRAFFIC CONTROL PLAN - PRESTAGE B**

SCALE: 1" = 50'    SHEET 5 OF 17 SHEETS    STA. 1161+50.00 TO STA. 1171+00.00

F.A.P. RTE.	SECTION	COUNTY	TOTAL SHEETS	SHEET NO.
342	2018-100-BR	COOK	1351	229
CONTRACT NO. 62N91				
		ILLINOIS FED. AID PROJECT		



KEY MAP



**LEGEND**

(1)	TEMPORARY PAVEMENT MARKING - LINE 4" - TYPE IV TAPE SOLID YELLOW	(E)	TYPE III BARRICADE WITH FLASHING LIGHTS
(2)	TEMPORARY PAVEMENT MARKING - LINE 4" - TYPE IV TAPE SOLID WHITE	[diagonal lines]	WORK ZONE
(3)	TEMPORARY PAVEMENT MARKING - LINE 5" - TYPE IV TAPE WHITE, 10' DASH 30' SKIP	[hatched box]	TEMPORARY RAMP (SPECIAL)
(4)	TEMPORARY PAVEMENT MARKING - LINE 4" - TYPE IV TAPE WHITE, DOTTED	[cross-hatched box]	TEMPORARY PAVEMENT
(5)	TEMPORARY PAVEMENT MARKING LETTERS AND SYMBOLS - TYPE IV TAPE	[dotted box]	TEMPORARY PAVEMENT PREVIOUSLY BUILT
(6)	TEMPORARY PAVEMENT MARKING - LINE 8" - TYPE IV TAPE SOLID WHITE	[dashed line]	TEMPORARY CONCRETE BARRIER
(7)	TEMPORARY PAVEMENT MARKING - LINE 8" - TYPE IV TAPE WHITE, DOTTED	[wavy line]	TEMPORARY IMPACT ATTENUATOR - TEST LEVEL 3
(8)	TEMPORARY PAVEMENT MARKING - LINE 8" - TYPE IV TAPE SOLID YELLOW	[arrow board symbol]	FLASHING ARROW BOARD
(9)	TEMPORARY PAVEMENT MARKING - LINE 12" - TYPE IV TAPE WHITE (CHEVRON MARKING SPACED 30' C-C)	[arrow board symbol]	TRAFFIC FLOW DIRECTION SIGN
(10)	TEMPORARY PAVEMENT MARKING - LINE 6" - TYPE IV TAPE SOLID YELLOW	[drum symbol]	TYPE II BARRICADE OR DRUM WITH STEADY BURNING LIGHT AT 50' CENTERS IN TAPERS, TANGENT AND RADI AND 25' CENTERS IN RAMPS
(11)	TEMPORARY PAVEMENT MARKING - LINE 6" - TYPE IV TAPE SOLID WHITE		

MODEL: Default  
 FILE: ModelC\_PlanView-12-23-2025.dwg  
 PROJECT: 62N91-IL 53\_BridgeCAD\_Sheets\12-23-2025-12-23-2025\Project\62N91-IL 53\_Prestage\_B.dwg  
 DATE: 12/23/2025

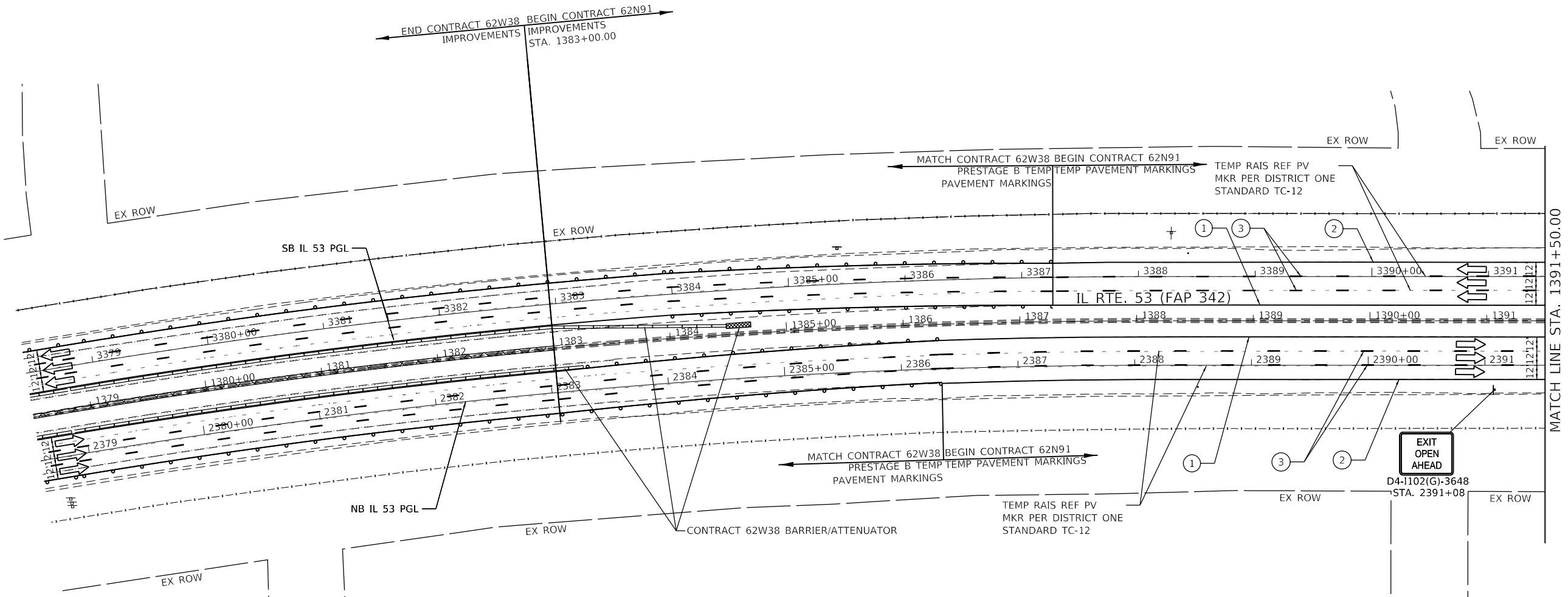
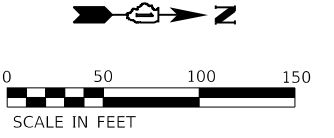
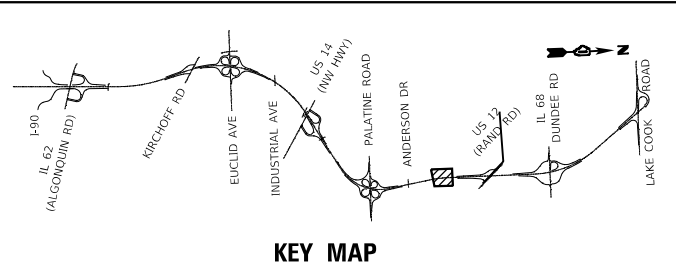


USER NAME = USMM717315	DESIGNED - MM	REVISED -
	DRAWN - MM	REVISED -
PLOT SCALE = 100.0000' / in.	CHECKED - TC	REVISED -
PLOT DATE = 1/23/2025	DATE - 12/13/2024	REVISED -

**STATE OF ILLINOIS  
DEPARTMENT OF TRANSPORTATION**

<b>IL ROUTE 53</b>			
<b>TRAFFIC CONTROL PLAN - PRESTAGE B</b>			
SCALE: 1"=50'	SHEET 6 OF 17 SHEETS	STA. 1171+00.00 TO STA. 1189+00.00	

F.A.P. RTE.	SECTION	COUNTY	TOTAL SHEETS	SHEET NO.
342	2018-100-BR	COOK	1351	230
CONTRACT NO. 62N91				
ILLINOIS FED. AID PROJECT				



- LEGEND
(1) TEMPORARY PAVEMENT MARKING - LINE 4" - TYPE IV TAPE SOLID YELLOW
(2) TEMPORARY PAVEMENT MARKING - LINE 4" - TYPE IV TAPE SOLID WHITE
(3) TEMPORARY PAVEMENT MARKING - LINE 5" - TYPE IV TAPE WHITE, 10' DASH 30' SKIP
(4) TEMPORARY PAVEMENT MARKING - LINE 4" - TYPE IV TAPE WHITE, DOTTED
(5) TEMPORARY PAVEMENT MARKING LETTERS AND SYMBOLS - TYPE IV TAPE
(6) TEMPORARY PAVEMENT MARKING - LINE 8" - TYPE IV TAPE SOLID WHITE
(7) TEMPORARY PAVEMENT MARKING - LINE 8" - TYPE IV TAPE WHITE, DOTTED
(8) TEMPORARY PAVEMENT MARKING - LINE 8" - TYPE IV TAPE SOLID YELLOW
(9) TEMPORARY PAVEMENT MARKING - LINE 12" - TYPE IV TAPE WHITE (CHEVRON MARKING SPACED 30' C-C)
(10) TEMPORARY PAVEMENT MARKING - LINE 6" - TYPE IV TAPE SOLID YELLOW
(11) TEMPORARY PAVEMENT MARKING - LINE 6" - TYPE IV TAPE SOLID WHITE
E TYPE III BARRICADE WITH FLASHING LIGHTS
[Symbol] WORK ZONE
[Symbol] TEMPORARY RAMP (SPECIAL)
[Symbol] TEMPORARY PAVEMENT
[Symbol] TEMPORARY PAVEMENT PREVIOUSLY BUILT
[Symbol] TEMPORARY CONCRETE BARRIER
[Symbol] TEMPORARY IMPACT ATTENUATOR - TEST LEVEL 3
[Symbol] FLASHING ARROW BOARD
[Symbol] TRAFFIC FLOW DIRECTION
[Symbol] SIGN
[Symbol] TYPE II BARRICADE OR DRUM WITH STEADY BURNING LIGHT AT 50' CENTERS IN TAPERS, TANGENT AND RADII AND 25' CENTERS IN RAMPS

MODEL: Default
FILE: Model - 190x100x400.dwg
DATE: 1/23/2025



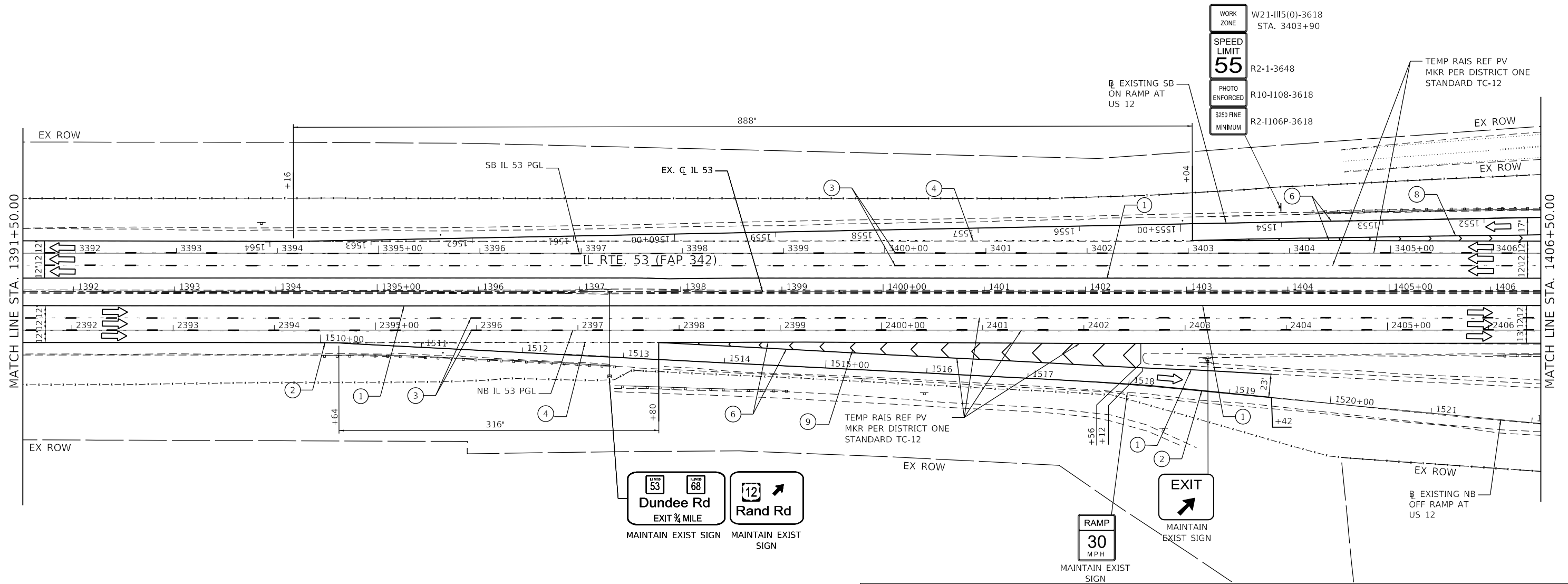
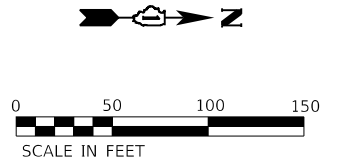
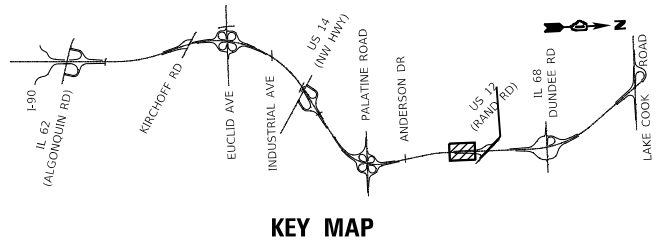
Table with 4 columns: USER, DESIGNED, DRAWN, CHECKED, PLOT DATE and corresponding values.

STATE OF ILLINOIS
DEPARTMENT OF TRANSPORTATION

Table with 4 columns: SCALE (1"=50'), SHEET (7 OF 17 SHEETS), STA. (1378+50.00 TO STA. 1391+50.00)

IL ROUTE 53
TRAFFIC CONTROL PLAN - PRESTAGE B

Table with 6 columns: F.A.P. RTE., SECTION, COUNTY, TOTAL SHEETS, SHEET NO., CONTRACT NO. 62N91



**LEGEND**

(1)	TEMPORARY PAVEMENT MARKING - LINE 4" - TYPE IV TAPE SOLID YELLOW	⏏	TYPE III BARRICADE WITH FLASHING LIGHTS
(2)	TEMPORARY PAVEMENT MARKING - LINE 4" - TYPE IV TAPE SOLID WHITE	▨	WORK ZONE
(3)	TEMPORARY PAVEMENT MARKING - LINE 5" - TYPE IV TAPE WHITE, 10' DASH 30' SKIP	▩	TEMPORARY RAMP (SPECIAL)
(4)	TEMPORARY PAVEMENT MARKING - LINE 4" - TYPE IV TAPE WHITE, DOTTED	▧	TEMPORARY PAVEMENT
(5)	TEMPORARY PAVEMENT MARKING LETTERS AND SYMBOLS - TYPE IV TAPE	▨	TEMPORARY PAVEMENT PREVIOUSLY BUILT
(6)	TEMPORARY PAVEMENT MARKING - LINE 8" - TYPE IV TAPE SOLID WHITE	▩	TEMPORARY CONCRETE BARRIER
(7)	TEMPORARY PAVEMENT MARKING - LINE 8" - TYPE IV TAPE WHITE, DOTTED	▩	TEMPORARY IMPACT ATTENUATOR - TEST LEVEL 3
(8)	TEMPORARY PAVEMENT MARKING - LINE 8" - TYPE IV TAPE SOLID YELLOW	▩	FLASHING ARROW BOARD
(9)	TEMPORARY PAVEMENT MARKING - LINE 12" - TYPE IV TAPE WHITE (CHEVRON MARKING SPACED 30' C-C)	▩	TRAFFIC FLOW DIRECTION SIGN
(10)	TEMPORARY PAVEMENT MARKING - LINE 6" - TYPE IV TAPE SOLID YELLOW	▩	TYPE II BARRICADE OR DRUM WITH STEADY BURNING LIGHT AT 50' CENTERS IN TAPERS, TANGENT AND RADI AND 25' CENTERS IN RAMPS
(11)	TEMPORARY PAVEMENT MARKING - LINE 6" - TYPE IV TAPE SOLID WHITE	▩	

MODEL: Default  
 FILE: 1406+50.00-1406+50.00.dwg  
 PROJECT: 62N91-IL 53  
 SHEET: 8 OF 17  
 DATE: 12/13/2024



USER NAME = USMM717315	DESIGNED - MM	REVISED -
DRAWN - MM	REVISIONS -	
PLOT SCALE = 100.0000' / in.	CHECKED - TC	REVISIONS -
PLOT DATE = 1/23/2025	DATE - 12/13/2024	REVISIONS -

**STATE OF ILLINOIS  
DEPARTMENT OF TRANSPORTATION**

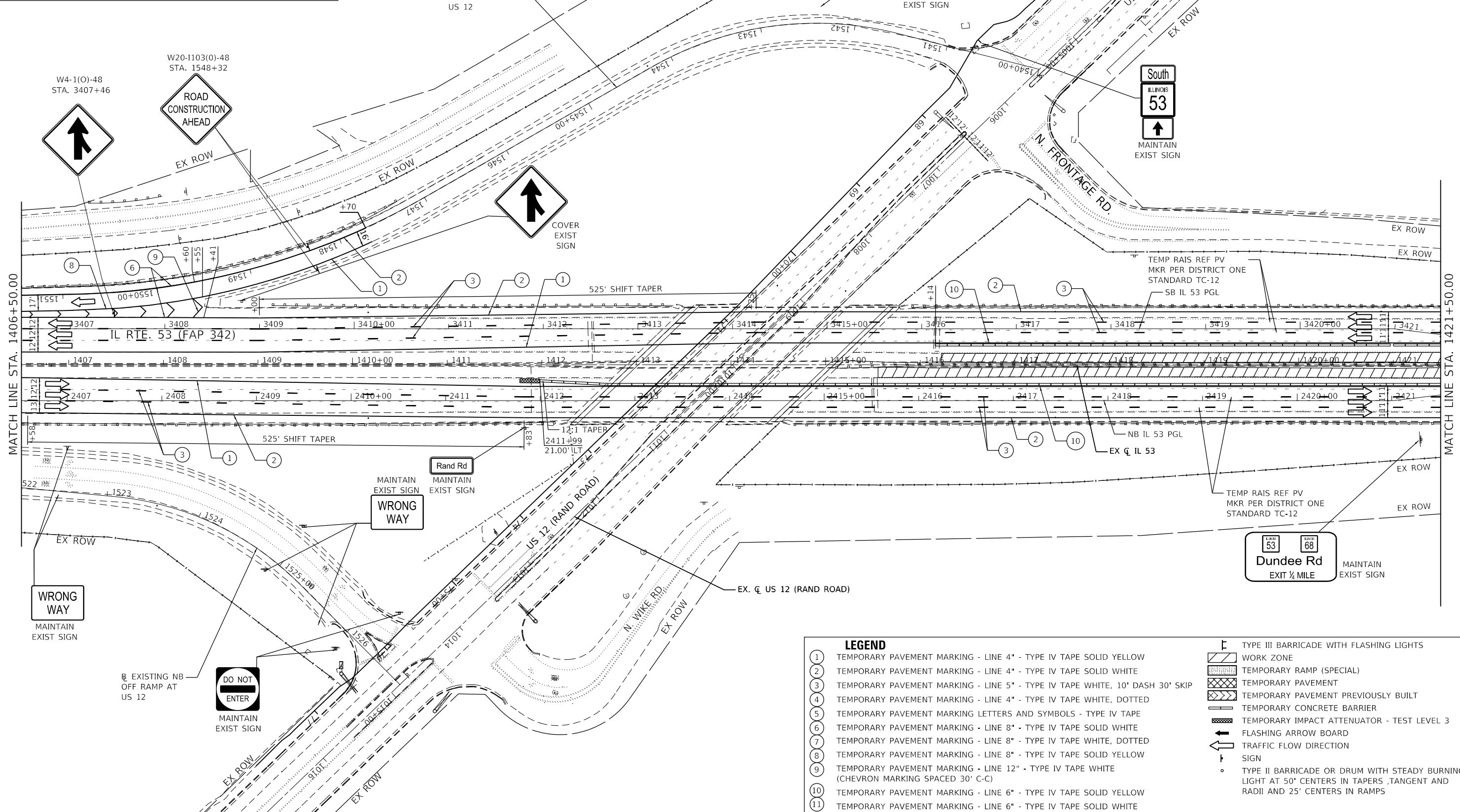
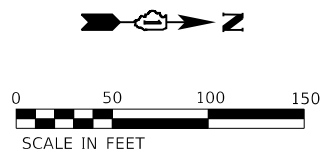
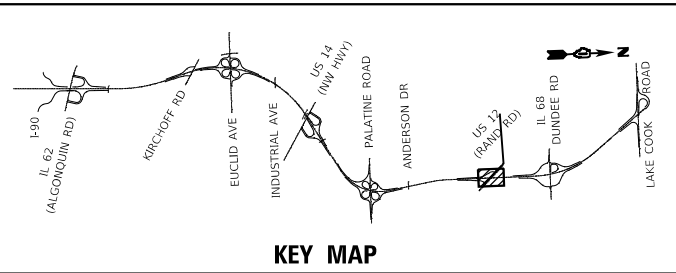
**IL ROUTE 53  
TRAFFIC CONTROL PLAN - PRESTAGE B**

F.A.P. RTE.	SECTION	COUNTY	TOTAL SHEETS	SHEET NO.
342	2018-100-BR	COOK	1351	232
CONTRACT NO. 62N91				

SCALE: 1" = 50'    SHEET 8 OF 17 SHEETS    STA. 1391+50.00 TO STA. 1406+50.00

ILLINOIS FED. AID PROJECT





MATCH LINE STA. 1406+50.00

MATCH LINE STA. 1421+50.00

MODEL: Default  
FILE: \mtdc\proj\wsp\paw\kentley\com\wsp\paw\kentley\mtdc\documents\proj\629191-IL-53-Briggs\CAD-Sheets\10-13-24\rand\paw\IL53-PreStg\_B-09-WSP.dwg

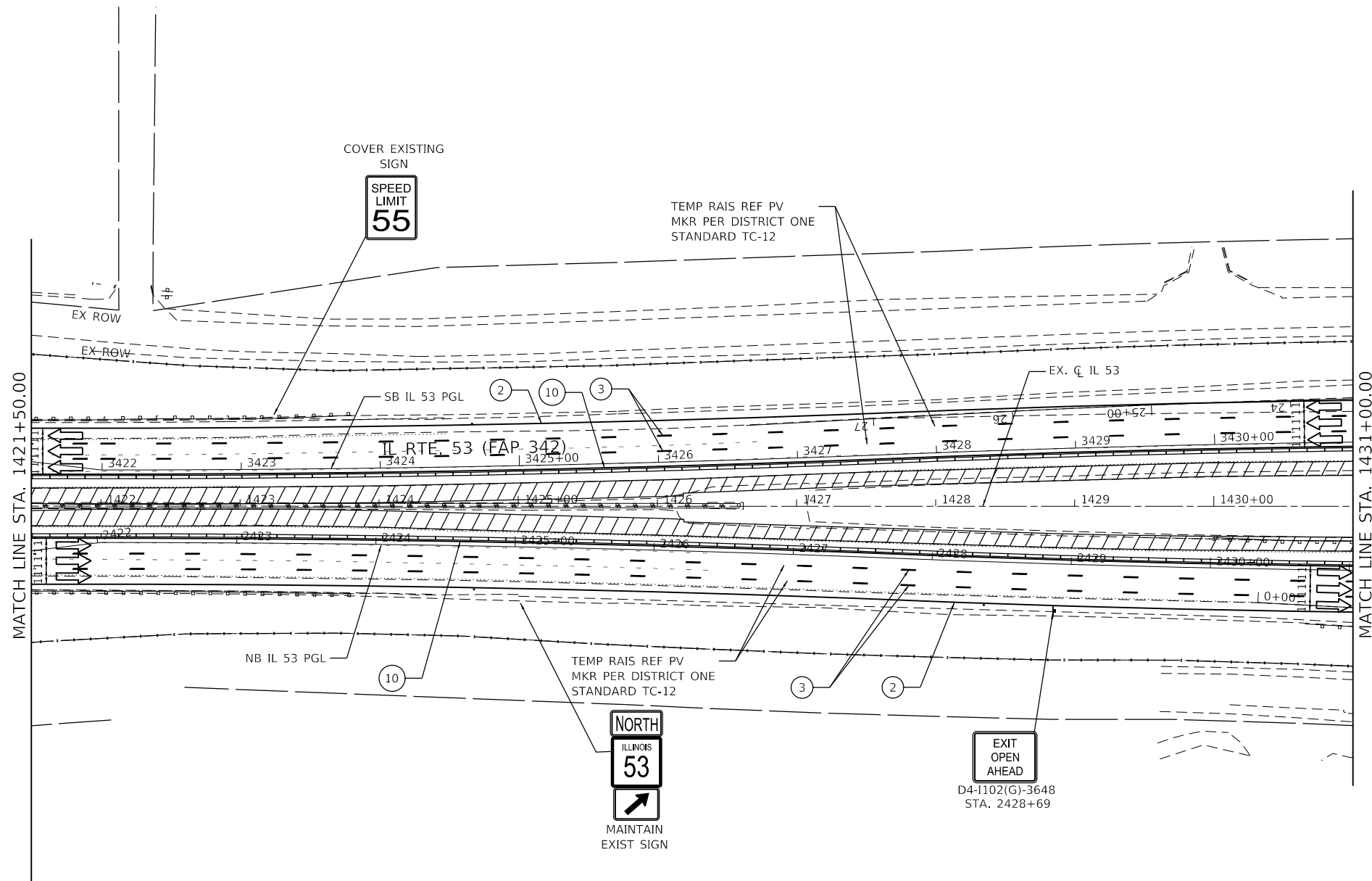
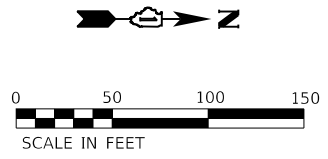
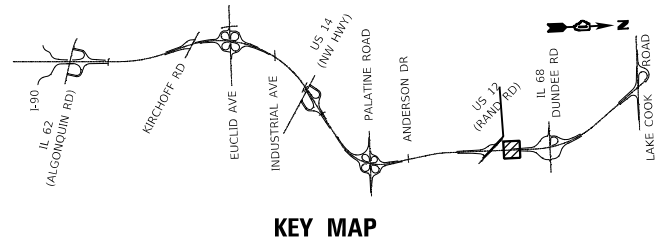


USER NAME = USMM717315	DESIGNED - MM	REVISED -
	DRAWN - MM	REVISED -
PLOT SCALE = 100,0000' / in.	CHECKED - TC	REVISED -
PLOT DATE = 1/23/2025	DATE - 12/13/2024	REVISED -

**STATE OF ILLINOIS  
DEPARTMENT OF TRANSPORTATION**

<b>IL ROUTE 53</b>	
<b>TRAFFIC CONTROL PLAN - PRESTAGE B</b>	
SCALE: 1" = 50'	SHEET 9 OF 17 SHEETS STA. 1406+50.00 TO STA. 1421+50.00

F.A.P. RTE.	SECTION	COUNTY	TOTAL SHEETS	SHEET NO.
342	2018-100-BR	COOK	1351	233
CONTRACT NO. 62N91				
ILLINOIS FED. AID PROJECT				



LEGEND	
①	TEMPORARY PAVEMENT MARKING - LINE 4" - TYPE IV TAPE SOLID YELLOW
②	TEMPORARY PAVEMENT MARKING - LINE 4" - TYPE IV TAPE SOLID WHITE
③	TEMPORARY PAVEMENT MARKING - LINE 5" - TYPE IV TAPE WHITE, 10' DASH 30' SKIP
④	TEMPORARY PAVEMENT MARKING - LINE 4" - TYPE IV TAPE WHITE, DOTTED
⑤	TEMPORARY PAVEMENT MARKING LETTERS AND SYMBOLS - TYPE IV TAPE
⑥	TEMPORARY PAVEMENT MARKING - LINE 8" - TYPE IV TAPE SOLID WHITE
⑦	TEMPORARY PAVEMENT MARKING - LINE 8" - TYPE IV TAPE WHITE, DOTTED
⑧	TEMPORARY PAVEMENT MARKING - LINE 8" - TYPE IV TAPE SOLID YELLOW
⑨	TEMPORARY PAVEMENT MARKING - LINE 12" - TYPE IV TAPE WHITE (CHEVRON MARKING SPACED 30' C-C)
⑩	TEMPORARY PAVEMENT MARKING - LINE 6" - TYPE IV TAPE SOLID YELLOW
⑪	TEMPORARY PAVEMENT MARKING - LINE 6" - TYPE IV TAPE SOLID WHITE
⌚	TYPE III BARRICADE WITH FLASHING LIGHTS
▨	WORK ZONE
▧	TEMPORARY RAMP (SPECIAL)
▩	TEMPORARY PAVEMENT
▪	TEMPORARY PAVEMENT PREVIOUSLY BUILT
▬	TEMPORARY CONCRETE BARRIER
▬	TEMPORARY IMPACT ATTENUATOR - TEST LEVEL 3
↔	FLASHING ARROW BOARD
➔	TRAFFIC FLOW DIRECTION SIGN
○	TYPE II BARRICADE OR DRUM WITH STEADY BURNING LIGHT AT 50' CENTERS IN TAPERS, TANGENT AND RADII AND 25' CENTERS IN RAMPS

MODEL: Default  
 FILE: Model: 2024-12-13 10:45:00  
 PROJECT: 62N91-IL 53  
 SHEET: 10 OF 17  
 DATE: 12/13/2024



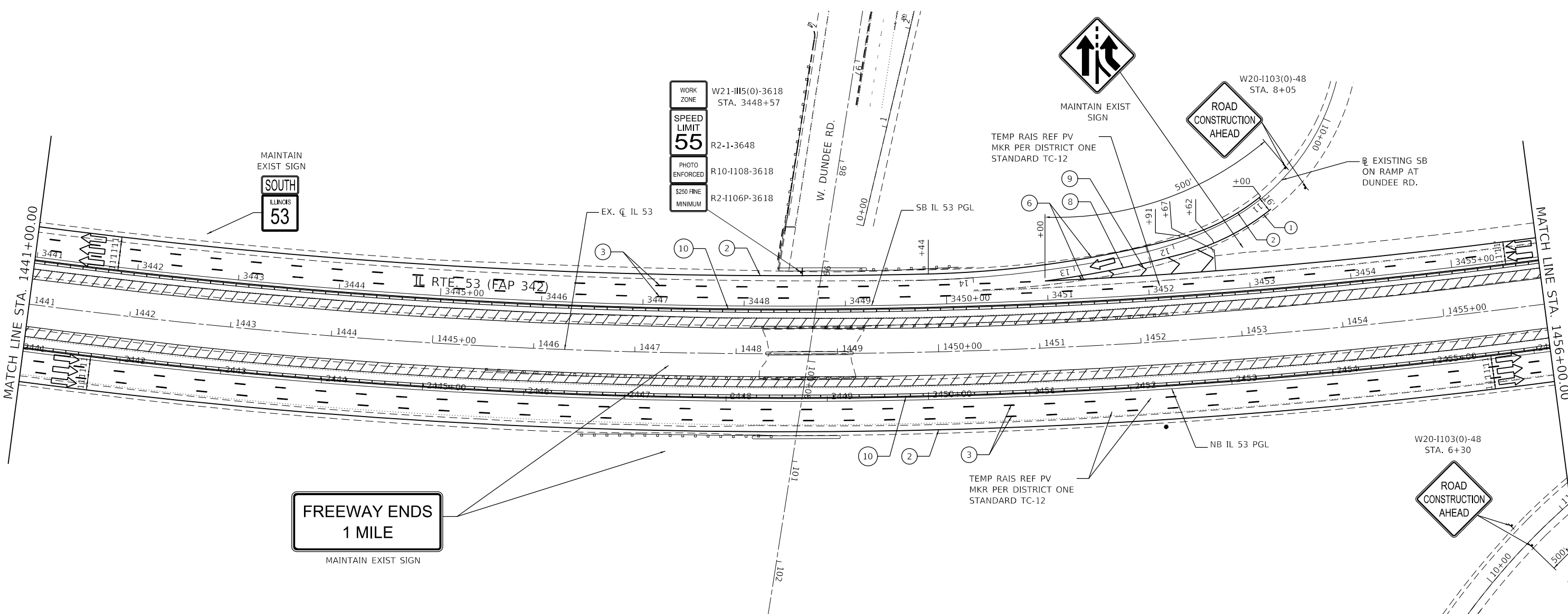
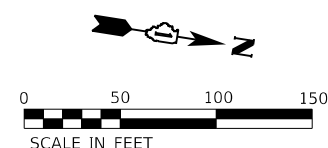
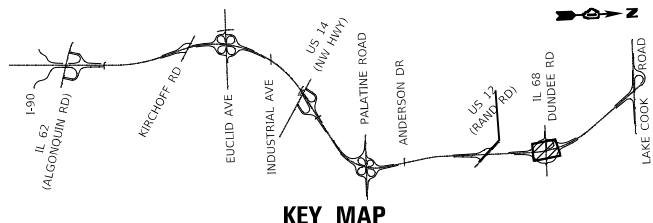
USER NAME = USMM717315	DESIGNED - MM	REVISED -
PLOT SCALE = 100,0000' / in.	CHECKED - TC	REVISED -
PLOT DATE = 1/23/2025	DATE - 12/13/2024	REVISED -

**STATE OF ILLINOIS  
DEPARTMENT OF TRANSPORTATION**

<b>IL ROUTE 53 TRAFFIC CONTROL PLAN - PRESTAGE B</b>		
SCALE: 1" = 50'	SHEET 10 OF 17 SHEETS	STA. 1421+50.00 TO STA. 1436+50.00

F.A.P. RTE.	SECTION	COUNTY	TOTAL SHEETS	SHEET NO.
342	2018-100-BR	COOK	1351	234
CONTRACT NO. 62N91				
ILLINOIS FED. AID PROJECT				





LEGEND	
①	TEMPORARY PAVEMENT MARKING - LINE 4" - TYPE IV TAPE SOLID YELLOW
②	TEMPORARY PAVEMENT MARKING - LINE 4" - TYPE IV TAPE SOLID WHITE
③	TEMPORARY PAVEMENT MARKING - LINE 5" - TYPE IV TAPE WHITE, 10' DASH 30' SKIP
④	TEMPORARY PAVEMENT MARKING - LINE 4" - TYPE IV TAPE WHITE, DOTTED
⑤	TEMPORARY PAVEMENT MARKING LETTERS AND SYMBOLS - TYPE IV TAPE
⑥	TEMPORARY PAVEMENT MARKING - LINE 8" - TYPE IV TAPE SOLID WHITE
⑦	TEMPORARY PAVEMENT MARKING - LINE 8" - TYPE IV TAPE WHITE, DOTTED
⑧	TEMPORARY PAVEMENT MARKING - LINE 8" - TYPE IV TAPE SOLID YELLOW
⑨	TEMPORARY PAVEMENT MARKING - LINE 12" - TYPE IV TAPE WHITE (CHEVRON MARKING SPACED 30' C-C)
⑩	TEMPORARY PAVEMENT MARKING - LINE 6" - TYPE IV TAPE SOLID YELLOW
⑪	TEMPORARY PAVEMENT MARKING - LINE 6" - TYPE IV TAPE SOLID WHITE
⊥	TYPE III BARRICADE WITH FLASHING LIGHTS
[Hatched]	WORK ZONE
[Dashed]	TEMPORARY RAMP (SPECIAL)
[Cross-hatched]	TEMPORARY PAVEMENT
[Diagonal lines]	TEMPORARY PAVEMENT PREVIOUSLY BUILT
[Dotted]	TEMPORARY CONCRETE BARRIER
[Stippled]	TEMPORARY IMPACT ATTENUATOR - TEST LEVEL 3
[Arrow]	FLASHING ARROW BOARD
[Upward Arrow]	TRAFFIC FLOW DIRECTION SIGN
[Dot]	TYPE II BARRICADE OR DRUM WITH STEADY BURNING LIGHT AT 50' CENTERS IN TAPERS, TANGENT AND RADII AND 25' CENTERS IN RAMPS

MODEL: Default  
 FILE: Model - Project - wsp - 12132025 - 11 - 53 - BridgeCAD - Sheets - 1456+00.00 - I-53 - PreStag - B-12 - WSP.dgn



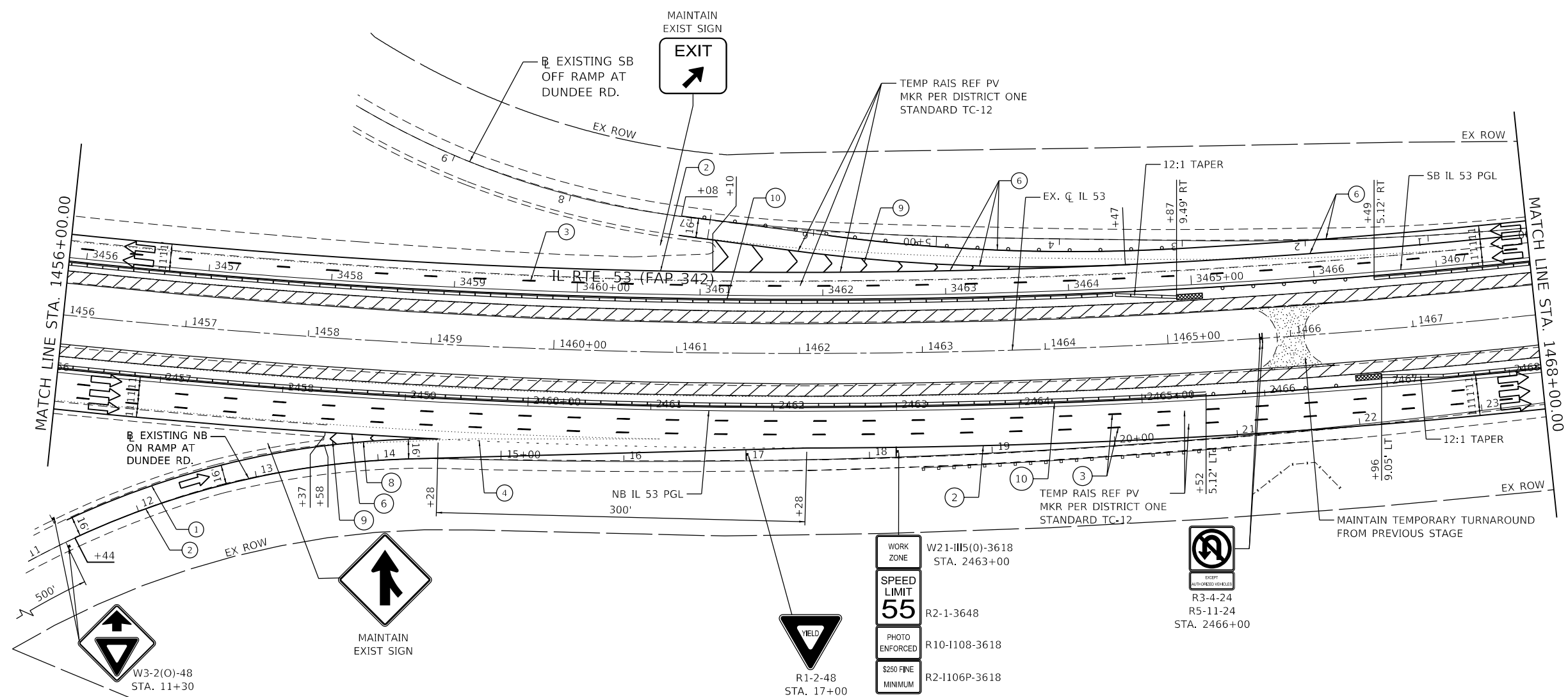
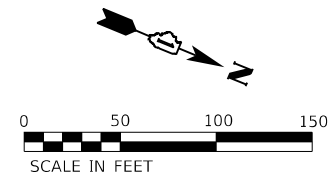
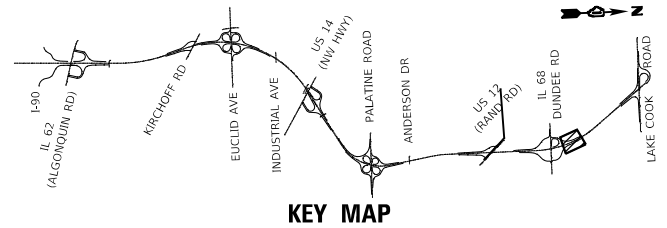
USER NAME = USMM717315	DESIGNED - MM	REVISED -
PLOT SCALE = 100,0000' / in.	CHECKED - TC	REVISED -
PLOT DATE = 1/23/2025	DATE - 12/13/2024	REVISED -

**STATE OF ILLINOIS**  
**DEPARTMENT OF TRANSPORTATION**

**IL ROUTE 53**  
**TRAFFIC CONTROL PLAN - PRESTAGE B**

SCALE: 1" = 50'    SHEET 12 OF 17 SHEETS    STA. 1441+00.00 TO STA. 1456+00.00

F.A.P. RTE.	SECTION	COUNTY	TOTAL SHEETS	SHEET NO.
342	2018-100-BR	COOK	1351	236
CONTRACT NO. 62N91				
		ILLINOIS	FED. AID PROJECT	



WORK ZONE	W21-III5(0)-3618 STA. 2463+00
SPEED LIMIT	55 R2-1-3648
PHOTO ENFORCED	R10-1108-3618
\$200 FINE MINIMUM	R2-1106P-3618
EXCEPT AUTHORIZED VEHICLES	R3-4-24 R5-11-24 STA. 2466+00

**LEGEND**

- 1 TEMPORARY PAVEMENT MARKING - LINE 4" - TYPE IV TAPE SOLID YELLOW
  - 2 TEMPORARY PAVEMENT MARKING - LINE 4" - TYPE IV TAPE SOLID WHITE
  - 3 TEMPORARY PAVEMENT MARKING - LINE 5" - TYPE IV TAPE WHITE, 10' DASH 30' SKIP
  - 4 TEMPORARY PAVEMENT MARKING - LINE 4" - TYPE IV TAPE WHITE, DOTTED
  - 5 TEMPORARY PAVEMENT MARKING LETTERS AND SYMBOLS - TYPE IV TAPE
  - 6 TEMPORARY PAVEMENT MARKING - LINE 8" - TYPE IV TAPE SOLID WHITE
  - 7 TEMPORARY PAVEMENT MARKING - LINE 8" - TYPE IV TAPE WHITE, DOTTED
  - 8 TEMPORARY PAVEMENT MARKING - LINE 8" - TYPE IV TAPE SOLID YELLOW
  - 9 TEMPORARY PAVEMENT MARKING - LINE 12" - TYPE IV TAPE WHITE (CHEVRON MARKING SPACED 30' C-C)
  - 10 TEMPORARY PAVEMENT MARKING - LINE 6" - TYPE IV TAPE SOLID YELLOW
  - 11 TEMPORARY PAVEMENT MARKING - LINE 6" - TYPE IV TAPE SOLID WHITE
- TYPE III BARRICADE WITH FLASHING LIGHTS
  - WORK ZONE
  - TEMPORARY RAMP (SPECIAL)
  - TEMPORARY PAVEMENT
  - TEMPORARY PAVEMENT PREVIOUSLY BUILT
  - TEMPORARY CONCRETE BARRIER
  - TEMPORARY IMPACT ATTENUATOR - TEST LEVEL 3
  - FLASHING ARROW BOARD
  - TRAFFIC FLOW DIRECTION SIGN
  - TYPE II BARRICADE OR DRUM WITH STEADY BURNING LIGHT AT 50' CENTERS IN TAPERS, TANGENT AND RADII AND 25' CENTERS IN RAMPS

MODEL: Default FILE: Model.dwg PLOT: WSP-Plot.dwg PLOTTER: HP DesignJet 5000PSN PLOT DATE: 1/23/2025 PROJECT: I-55 PRESTAGE B CONTRACT NO. 62N91



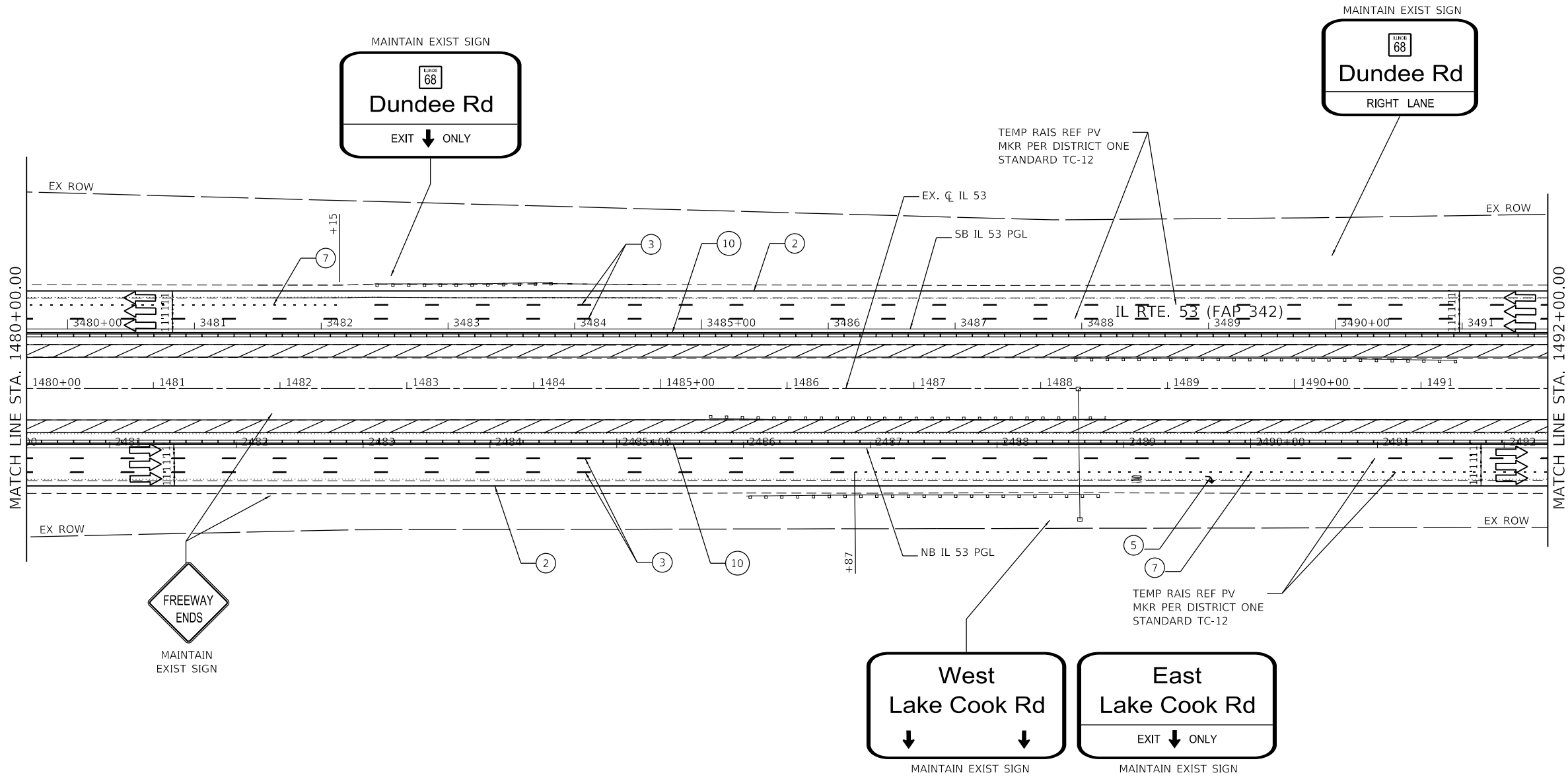
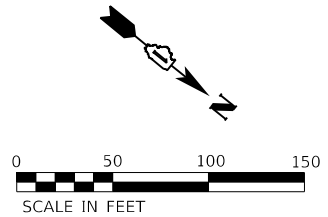
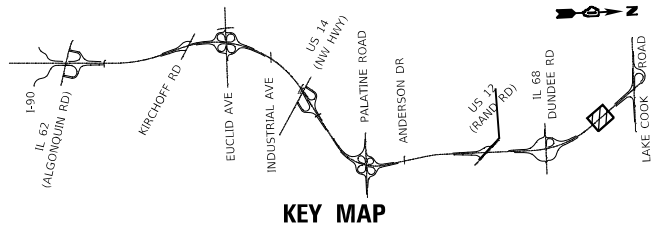
USER NAME = USMM717315	DESIGNED - MM	REVISED -
	DRAWN - MM	REVISED -
PLOT SCALE = 100,0000' / in.	CHECKED - TC	REVISED -
PLOT DATE = 1/23/2025	DATE - 12/13/2024	REVISED -

**STATE OF ILLINOIS  
DEPARTMENT OF TRANSPORTATION**

IL ROUTE 53 TRAFFIC CONTROL PLAN - PRESTAGE B			
SCALE: 1" = 50'	SHEET 13 OF 17 SHEETS	STA. 1456+00.00 TO STA. 1468+00.00	

F.A.P. RTE.	SECTION	COUNTY	TOTAL SHEETS	SHEET NO.
342	2018-100-BR	COOK	1351	237
CONTRACT NO. 62N91				
ILLINOIS FED. AID PROJECT				





LEGEND	
①	TEMPORARY PAVEMENT MARKING - LINE 4" - TYPE IV TAPE SOLID YELLOW
②	TEMPORARY PAVEMENT MARKING - LINE 4" - TYPE IV TAPE SOLID WHITE
③	TEMPORARY PAVEMENT MARKING - LINE 5" - TYPE IV TAPE WHITE, 10' DASH 30' SKIP
④	TEMPORARY PAVEMENT MARKING - LINE 4" - TYPE IV TAPE WHITE, DOTTED
⑤	TEMPORARY PAVEMENT MARKING LETTERS AND SYMBOLS - TYPE IV TAPE
⑥	TEMPORARY PAVEMENT MARKING - LINE 8" - TYPE IV TAPE SOLID WHITE
⑦	TEMPORARY PAVEMENT MARKING - LINE 8" - TYPE IV TAPE WHITE, DOTTED
⑧	TEMPORARY PAVEMENT MARKING - LINE 8" - TYPE IV TAPE SOLID YELLOW
⑨	TEMPORARY PAVEMENT MARKING - LINE 12" - TYPE IV TAPE WHITE (CHEVRON MARKING SPACED 30' C-C)
⑩	TEMPORARY PAVEMENT MARKING - LINE 6" - TYPE IV TAPE SOLID YELLOW
⑪	TEMPORARY PAVEMENT MARKING - LINE 6" - TYPE IV TAPE SOLID WHITE
⌚	TYPE III BARRICADE WITH FLASHING LIGHTS
▨	WORK ZONE
▨	TEMPORARY RAMP (SPECIAL)
▨	TEMPORARY PAVEMENT
▨	TEMPORARY PAVEMENT PREVIOUSLY BUILT
▨	TEMPORARY CONCRETE BARRIER
▨	TEMPORARY IMPACT ATTENUATOR - TEST LEVEL 3
↔	FLASHING ARROW BOARD
→	TRAFFIC FLOW DIRECTION SIGN
○	TYPE II BARRICADE OR DRUM WITH STEADY BURNING LIGHT AT 50' CENTERS IN TAPERS, TANGENT AND RADII AND 25' CENTERS IN RAMPS

MODEL: Default  
 FILE: Model: 2024-05-24 10:00:00  
 PROJECT: 62N91-IL-53  
 SHEET: 15 OF 17  
 DATE: 12/13/2024

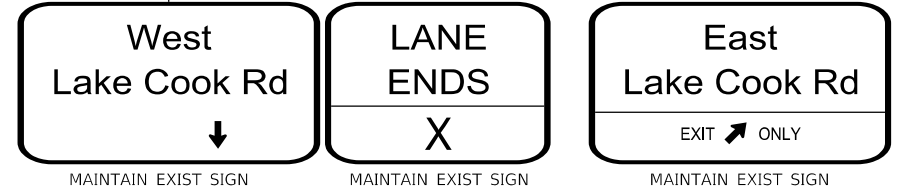
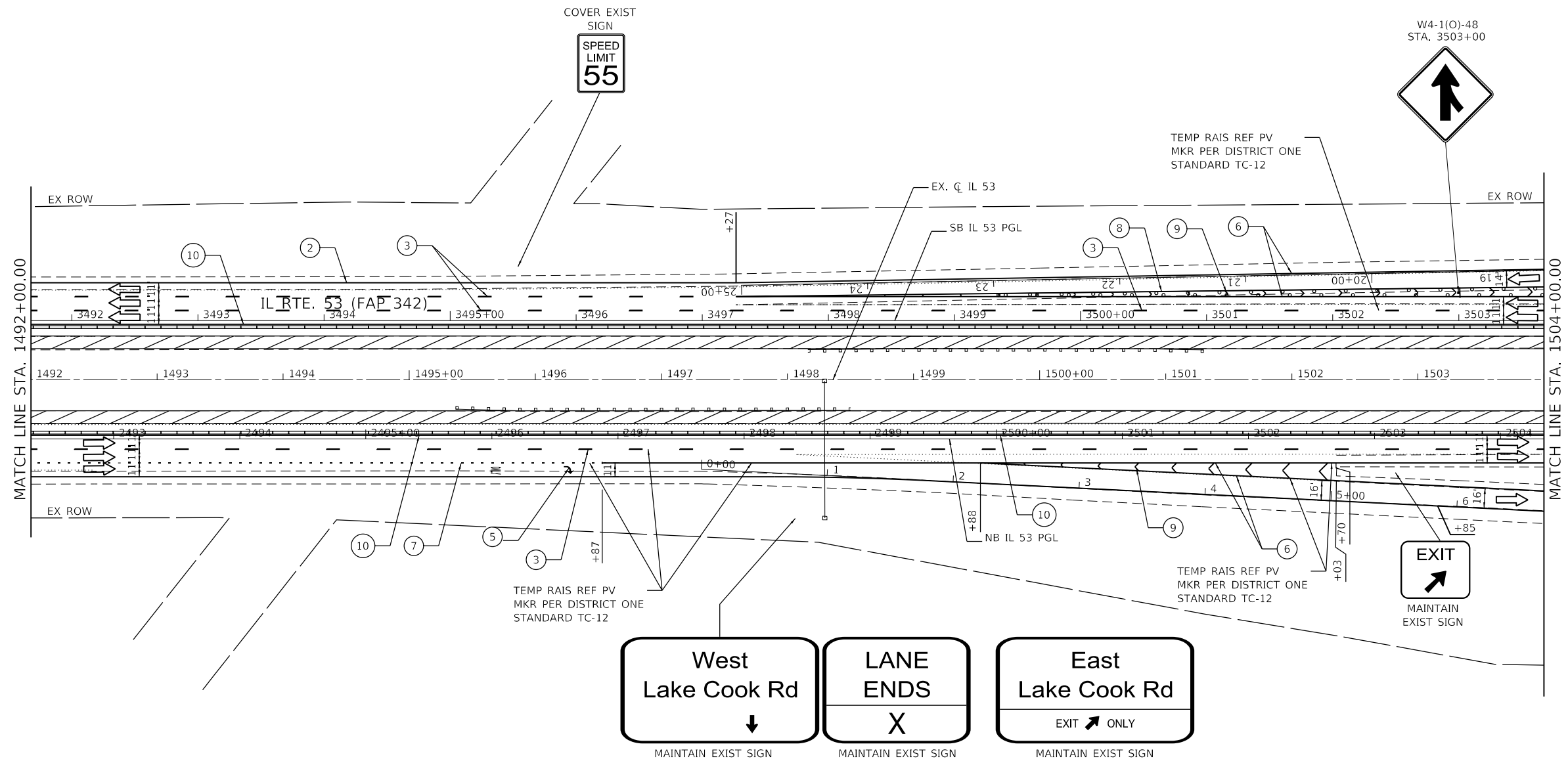
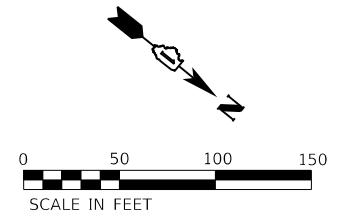
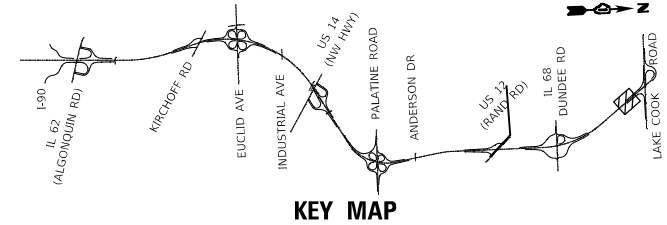


USER NAME = USMM717315	DESIGNED - MM	REVISED -
PLOT SCALE = 100,0000' / in.	DRAWN - MM	REVISED -
PLOT DATE = 1/23/2025	CHECKED - TC	REVISED -
	DATE - 12/13/2024	REVISED -

**STATE OF ILLINOIS**  
**DEPARTMENT OF TRANSPORTATION**

<b>IL ROUTE 53</b> <b>TRAFFIC CONTROL PLAN - PRESTAGE B</b>		
SCALE: 1" = 50'	SHEET 15 OF 17 SHEETS	STA. 1480+00.00 TO STA. 1492+00.00

F.A.P. RTE.	SECTION	COUNTY	TOTAL SHEETS	SHEET NO.
342	2018-100-BR	COOK	1351	239
CONTRACT NO. 62N91				
ILLINOIS FED. AID PROJECT				



LEGEND	
①	TEMPORARY PAVEMENT MARKING - LINE 4" - TYPE IV TAPE SOLID YELLOW
②	TEMPORARY PAVEMENT MARKING - LINE 4" - TYPE IV TAPE SOLID WHITE
③	TEMPORARY PAVEMENT MARKING - LINE 5" - TYPE IV TAPE WHITE, 10' DASH 30' SKIP
④	TEMPORARY PAVEMENT MARKING - LINE 4" - TYPE IV TAPE WHITE, DOTTED
⑤	TEMPORARY PAVEMENT MARKING LETTERS AND SYMBOLS - TYPE IV TAPE
⑥	TEMPORARY PAVEMENT MARKING - LINE 8" - TYPE IV TAPE SOLID WHITE
⑦	TEMPORARY PAVEMENT MARKING - LINE 8" - TYPE IV TAPE WHITE, DOTTED
⑧	TEMPORARY PAVEMENT MARKING - LINE 8" - TYPE IV TAPE SOLID YELLOW
⑨	TEMPORARY PAVEMENT MARKING - LINE 12" - TYPE IV TAPE WHITE (CHEVRON MARKING SPACED 30' C-C)
⑩	TEMPORARY PAVEMENT MARKING - LINE 6" - TYPE IV TAPE SOLID YELLOW
⑪	TEMPORARY PAVEMENT MARKING - LINE 6" - TYPE IV TAPE SOLID WHITE
⊥	TYPE III BARRICADE WITH FLASHING LIGHTS
▨	WORK ZONE
▩	TEMPORARY RAMP (SPECIAL)
▧	TEMPORARY PAVEMENT
▨	TEMPORARY PAVEMENT PREVIOUSLY BUILT
—	TEMPORARY CONCRETE BARRIER
▨	TEMPORARY IMPACT ATTENUATOR - TEST LEVEL 3
⇌	FLASHING ARROW BOARD
↩	TRAFFIC FLOW DIRECTION SIGN
○	TYPE II BARRICADE OR DRUM WITH STEADY BURNING LIGHT AT 50' CENTERS IN TAPERS, TANGENT AND RADII AND 25' CENTERS IN RAMP

MODEL: Default  
 FILE: h:\p1\2018-100-01\2018-100-01\Drawings\Traffic Control\Traffic Control Plan - Prestage B.dwg  
 PROJECT: 2018-100-01  
 SHEETS: 1 of 17  
 DATE: 1/23/2025



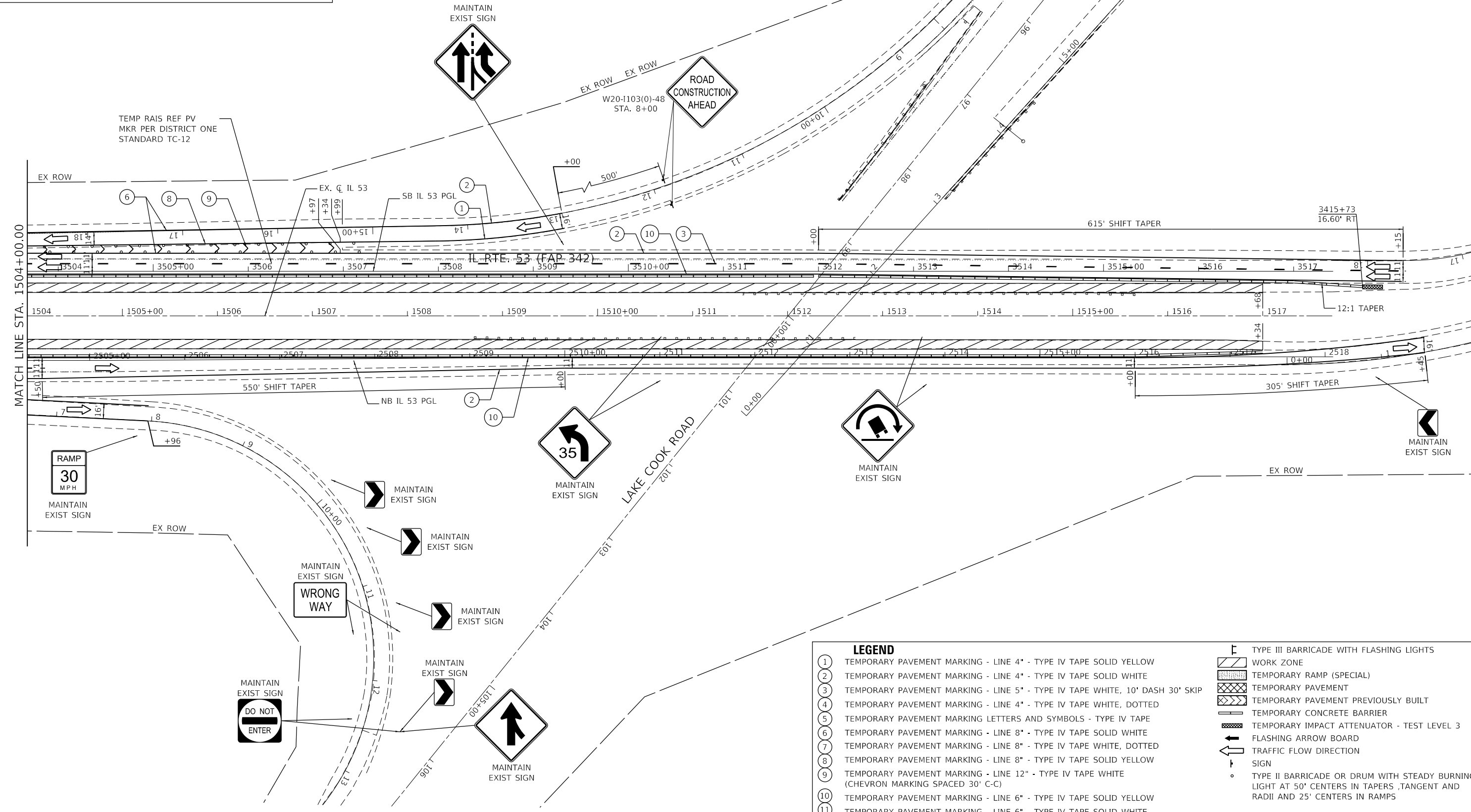
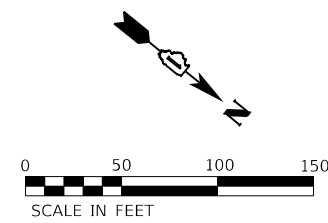
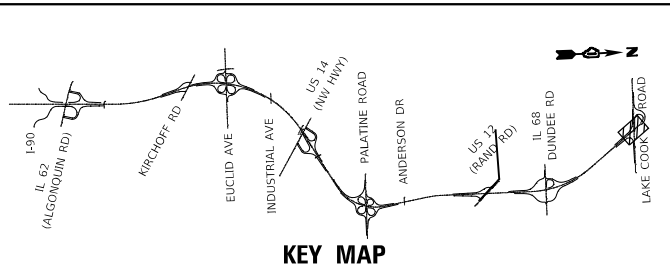
USER NAME = USMM717315	DESIGNED - MM	REVISED -
PLOT SCALE = 100.0000' / in.	CHECKED - TC	REVISED -
PLOT DATE = 1/23/2025	DATE - 12/13/2024	REVISED -

**STATE OF ILLINOIS**  
**DEPARTMENT OF TRANSPORTATION**

**IL ROUTE 53**  
**TRAFFIC CONTROL PLAN - PRESTAGE B**

F.A.P. RTE.	SECTION	COUNTY	TOTAL SHEETS	SHEET NO.
342	2018-100-BR	COOK	1351	240
CONTRACT NO. 62N91				
ILLINOIS FED. AID PROJECT				





LEGEND	
①	TEMPORARY PAVEMENT MARKING - LINE 4" - TYPE IV TAPE SOLID YELLOW
②	TEMPORARY PAVEMENT MARKING - LINE 4" - TYPE IV TAPE SOLID WHITE
③	TEMPORARY PAVEMENT MARKING - LINE 5" - TYPE IV TAPE WHITE, 10' DASH 30' SKIP
④	TEMPORARY PAVEMENT MARKING - LINE 4" - TYPE IV TAPE WHITE, DOTTED
⑤	TEMPORARY PAVEMENT MARKING LETTERS AND SYMBOLS - TYPE IV TAPE
⑥	TEMPORARY PAVEMENT MARKING - LINE 8" - TYPE IV TAPE SOLID WHITE
⑦	TEMPORARY PAVEMENT MARKING - LINE 8" - TYPE IV TAPE WHITE, DOTTED
⑧	TEMPORARY PAVEMENT MARKING - LINE 8" - TYPE IV TAPE SOLID YELLOW
⑨	TEMPORARY PAVEMENT MARKING - LINE 12" - TYPE IV TAPE WHITE (CHEVRON MARKING SPACED 30' C-C)
⑩	TEMPORARY PAVEMENT MARKING - LINE 6" - TYPE IV TAPE SOLID YELLOW
⑪	TEMPORARY PAVEMENT MARKING - LINE 6" - TYPE IV TAPE SOLID WHITE
⌚	TYPE III BARRICADE WITH FLASHING LIGHTS
▨	WORK ZONE
▨	TEMPORARY RAMP (SPECIAL)
▨	TEMPORARY PAVEMENT
▨	TEMPORARY PAVEMENT PREVIOUSLY BUILT
▨	TEMPORARY CONCRETE BARRIER
▨	TEMPORARY IMPACT ATTENUATOR - TEST LEVEL 3
⬅	FLASHING ARROW BOARD
➡	TRAFFIC FLOW DIRECTION SIGN
⊙	TYPE II BARRICADE OR DRUM WITH STEADY BURNING LIGHT AT 50' CENTERS IN TAPERS, TANGENT AND RADII AND 25' CENTERS IN RAMPS

MODEL: Default  
 FILE: Model: 2024-11-13 10:00:00  
 PROJECT: 62N91-IL 53 BRIDGE/CAD Sheets/IL 53-PreStag B-17-WSP.dgn  
 PLOT DATE: 1/23/2025



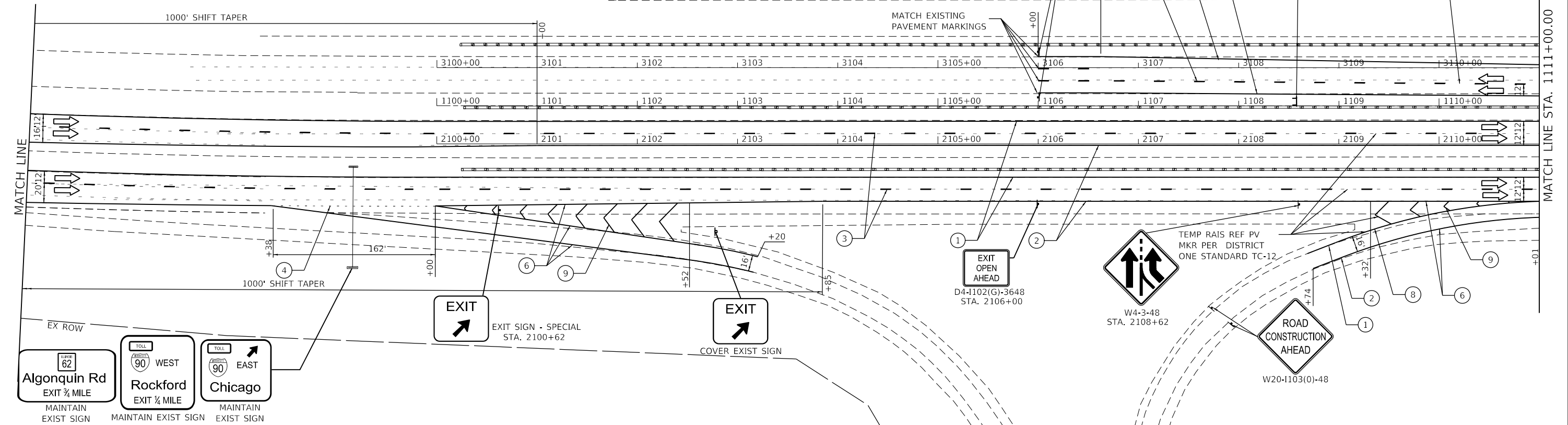
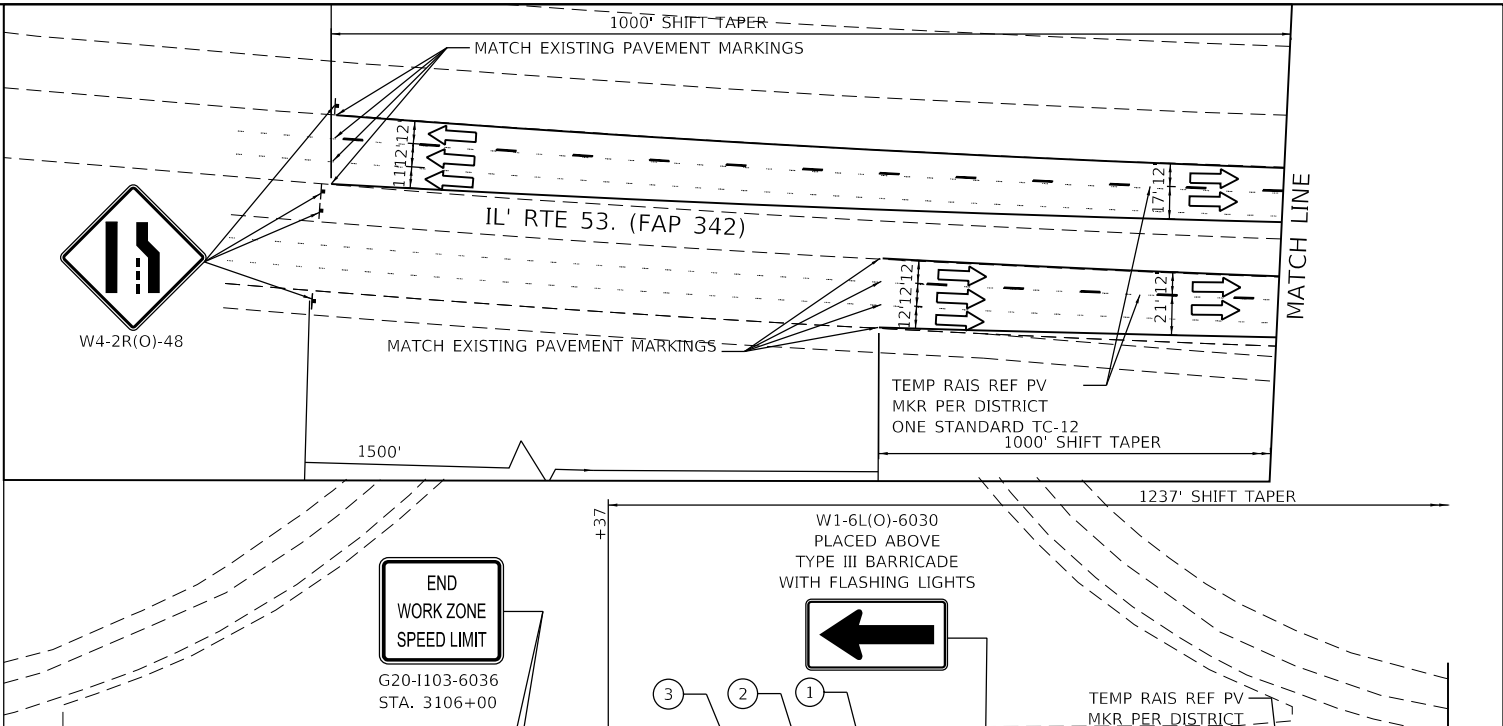
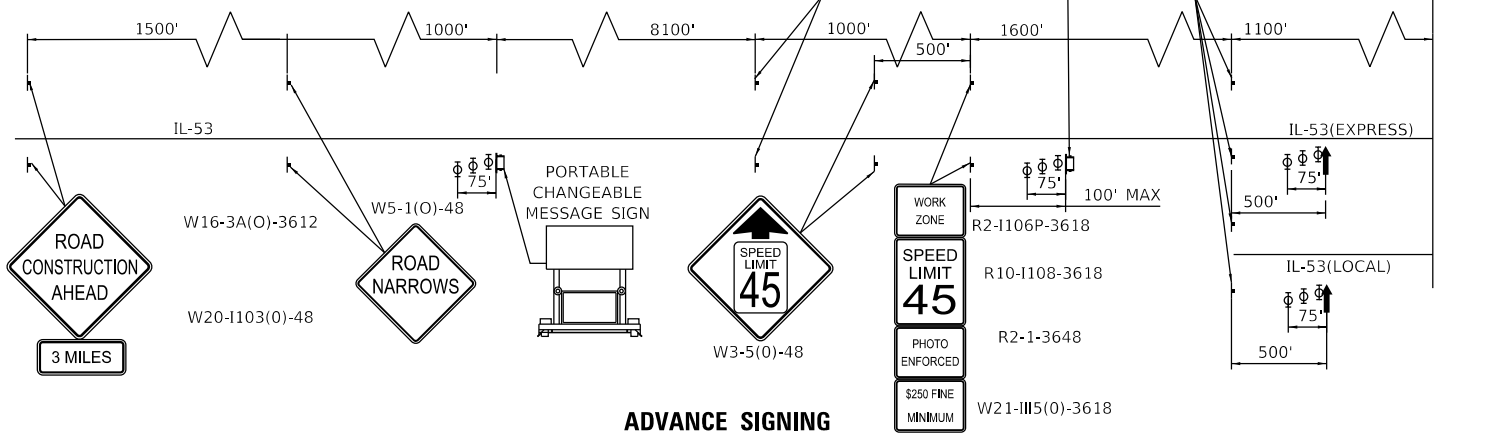
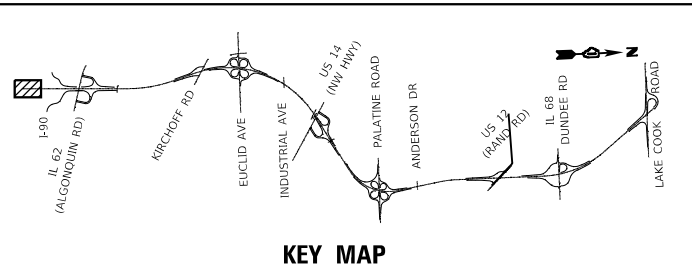
USER NAME = USMM717315	DESIGNED - MM	REVISED -
PLOT SCALE = 100,0000' / in.	DRAWN - MM	REVISED -
PLOT DATE = 1/23/2025	CHECKED - TC	REVISED -
	DATE - 12/13/2024	REVISED -

**STATE OF ILLINOIS**  
**DEPARTMENT OF TRANSPORTATION**

SCALE: 1" = 50'		SHEET 17 OF 17 SHEETS		STA. 1504+00.00 TO STA. 1517+50.00	
-----------------	--	-----------------------	--	------------------------------------	--

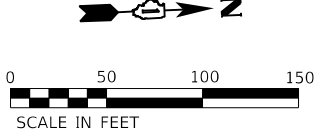
**IL ROUTE 53**  
**TRAFFIC CONTROL PLAN - PRESTAGE B**

F.A.P. RTE.	SECTION	COUNTY	TOTAL SHEETS	SHEET NO.
342	2018-100-BR	COOK	1351	241
CONTRACT NO. 62N91				
ILLINOIS FED. AID PROJECT				



- LEGEND**
- 1 TEMPORARY PAVEMENT MARKING - LINE 4" - TYPE IV TAPE SOLID YELLOW
  - 2 TEMPORARY PAVEMENT MARKING - LINE 4" - TYPE IV TAPE SOLID WHITE
  - 3 TEMPORARY PAVEMENT MARKING - LINE 5" - TYPE IV TAPE WHITE, 10' DASH 30' SKIP
  - 4 TEMPORARY PAVEMENT MARKING - LINE 4" - TYPE IV TAPE WHITE, DOTTED
  - 5 TEMPORARY PAVEMENT MARKING LETTERS AND SYMBOLS - TYPE IV TAPE
  - 6 TEMPORARY PAVEMENT MARKING - LINE 8" - TYPE IV TAPE SOLID WHITE
  - 7 TEMPORARY PAVEMENT MARKING - LINE 8" - TYPE IV TAPE WHITE, DOTTED
  - 8 TEMPORARY PAVEMENT MARKING - LINE 8" - TYPE IV TAPE SOLID YELLOW
  - 9 TEMPORARY PAVEMENT MARKING - LINE 12" - TYPE IV TAPE SOLID WHITE (CHEVRON MARKING SPACED 30' C-C)
  - 10 TEMPORARY PAVEMENT MARKING - LINE 6" - TYPE IV TAPE SOLID YELLOW
  - 11 TEMPORARY PAVEMENT MARKING - LINE 6" - TYPE IV TAPE SOLID WHITE
  - 12 TEMPORARY PAVEMENT MARKING - LINE 4" - MODIFIED URETHANE SOLID YELLOW
  - 13 TEMPORARY PAVEMENT MARKING - LINE 4" - MODIFIED URETHANE SOLID WHITE
  - 14 TEMPORARY PAVEMENT MARKING - LINE 5" - MODIFIED URETHANE WHITE, 10' DASH 30' SKIP
  - 15 TEMPORARY PAVEMENT MARKING - LINE 8" - MODIFIED URETHANE SOLID WHITE
  - 16 TEMPORARY PAVEMENT MARKING - LINE 8" - MODIFIED URETHANE SOLID YELLOW
  - 17 TEMPORARY PAVEMENT MARKING - LINE 12" - MODIFIED URETHANE SOLID WHITE (CHEVRON MARKING SPACED 30' C-C)
  - 18 TEMPORARY PAVEMENT MARKING - LINE 6" - MODIFIED URETHANE SOLID YELLOW
  - 19 TEMPORARY PAVEMENT MARKING - LINE 6" - MODIFIED URETHANE SOLID WHITE
  - 20 TEMPORARY PAVEMENT MARKING - LINE 8" - MODIFIED URETHANE SOLID WHITE, DOTTED

- TYPE III BARRICADE WITH FLASHING LIGHTS
- WORK ZONE
- TEMPORARY RAMP (SPECIAL)
- TEMPORARY PAVEMENT
- TEMPORARY PAVEMENT PREVIOUSLY BUILT
- TEMPORARY CONCRETE BARRIER
- TEMPORARY IMPACT ATTENUATOR
- FLASHING ARROW BOARD
- TRAFFIC FLOW DIRECTION
- SIGN
- TYPE II BARRICADE OR DRUM WITH STEADY BURNING LIGHT AT 100' CENTERS IN TANGENT, 50' CENTERS IN TAPERS AND RADII AND 25' CENTERS IN RAMP



MODEL: Default  
 FILE: \\wsp\proj\wsp\proj\6291\11-53\_Bridge\CAD\_Sheets\11-53-PreStag\11-53-PreStag\_D-01.dwg  
 PROJECT: 6291-11-53\_Bridge\CAD\_Sheets\11-53-PreStag\11-53-PreStag\_D-01.dwg



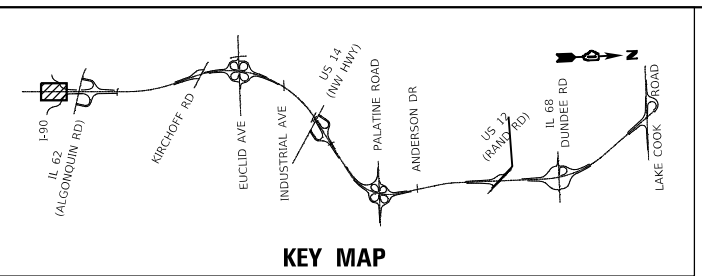
USER NAME = USMM717315	DESIGNED - MM	REVISD -
PLOT SCALE = 100,0000' / in.	DRAWN - MM	REVISD -
PLOT DATE = 1/23/2025	CHECKED - TC	REVISD -
	DATE - 12/13/2024	REVISD -

**STATE OF ILLINOIS  
DEPARTMENT OF TRANSPORTATION**

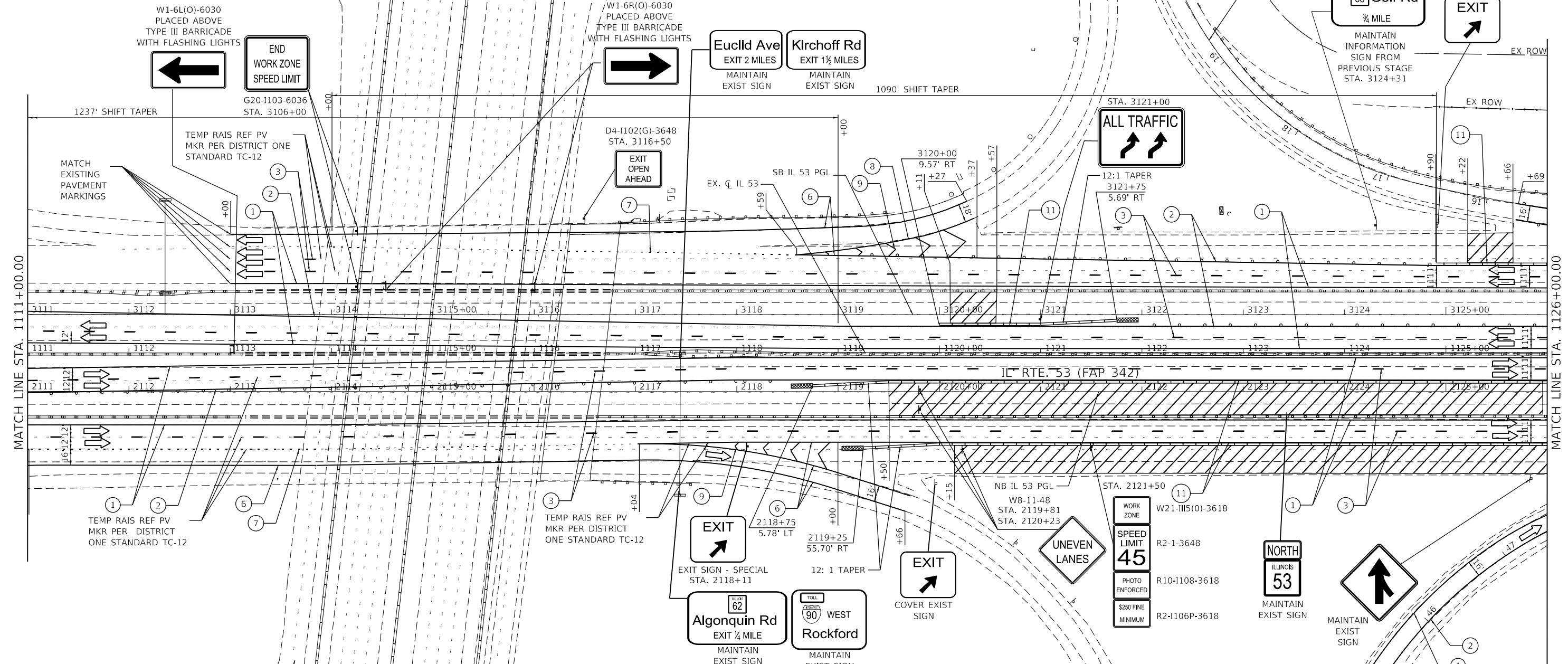
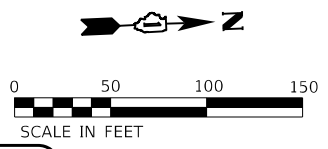
**IL ROUTE 53  
TRAFFIC CONTROL PLAN - PRESTAGE D**

SCALE: 1"=50'	SHEET 1 OF 21 SHEETS	STA. 1100+00.00 TO STA. 1111+00.00
---------------	----------------------	------------------------------------

F.A.P. RTE.	SECTION	COUNTY	TOTAL SHEETS	SHEET NO.
342	2018-100-BR	COOK	1351	242
CONTRACT NO. 62N91				
ILLINOIS / FED. AID PROJECT				



**KEY MAP**



- LEGEND**
- ① TEMPORARY PAVEMENT MARKING - LINE 4" - TYPE IV TAPE SOLID YELLOW
  - ② TEMPORARY PAVEMENT MARKING - LINE 4" - TYPE IV TAPE SOLID WHITE
  - ③ TEMPORARY PAVEMENT MARKING - LINE 5" - TYPE IV TAPE WHITE, 10' DASH 30' SKIP
  - ④ TEMPORARY PAVEMENT MARKING - LINE 4" - TYPE IV TAPE WHITE, DOTTED
  - ⑤ TEMPORARY PAVEMENT MARKING LETTERS AND SYMBOLS - TYPE IV TAPE
  - ⑥ TEMPORARY PAVEMENT MARKING - LINE 8" - TYPE IV TAPE SOLID WHITE
  - ⑦ TEMPORARY PAVEMENT MARKING - LINE 8" - TYPE IV TAPE WHITE, DOTTED
  - ⑧ TEMPORARY PAVEMENT MARKING - LINE 8" - TYPE IV TAPE SOLID YELLOW
  - ⑨ TEMPORARY PAVEMENT MARKING - LINE 12" - TYPE IV TAPE SOLID WHITE (CHEVRON MARKING SPACED 30' C-C)
  - ⑩ TEMPORARY PAVEMENT MARKING - LINE 6" - TYPE IV TAPE SOLID YELLOW
  - ⑪ TEMPORARY PAVEMENT MARKING - LINE 6" - TYPE IV TAPE SOLID WHITE

- ⑫ TEMPORARY PAVEMENT MARKING - LINE 4" - MODIFIED URETHANE SOLID YELLOW
- ⑬ TEMPORARY PAVEMENT MARKING - LINE 4" - MODIFIED URETHANE SOLID WHITE
- ⑭ TEMPORARY PAVEMENT MARKING - LINE 5" - MODIFIED URETHANE WHITE, 10' DASH 30' SKIP
- ⑮ TEMPORARY PAVEMENT MARKING - LINE 8" - MODIFIED URETHANE SOLID WHITE
- ⑯ TEMPORARY PAVEMENT MARKING - LINE 8" - MODIFIED URETHANE SOLID YELLOW
- ⑰ TEMPORARY PAVEMENT MARKING - LINE 12" - MODIFIED URETHANE SOLID WHITE (CHEVRON MARKING SPACED 30' C-C)
- ⑱ TEMPORARY PAVEMENT MARKING - LINE 6" - MODIFIED URETHANE SOLID YELLOW
- ⑲ TEMPORARY PAVEMENT MARKING - LINE 6" - MODIFIED URETHANE SOLID WHITE
- ⑳ TEMPORARY PAVEMENT MARKING - LINE 8" - MODIFIED URETHANE SOLID WHITE, DOTTED

- TYPE III BARRICADE WITH FLASHING LIGHTS
- WORK ZONE
- TEMPORARY RAMP (SPECIAL)
- TEMPORARY PAVEMENT
- TEMPORARY PAVEMENT PREVIOUSLY BUILT
- TEMPORARY CONCRETE BARRIER
- TEMPORARY IMPACT ATTENUATOR
- FLASHING ARROW BOARD
- TRAFFIC FLOW DIRECTION SIGN
- TYPE II BARRICADE OR DRUM WITH STEADY BURNING LIGHT AT 100' CENTERS IN TANGENT, 50' CENTERS IN TAPERS AND RADII AND 25' CENTERS IN RAMP



USER NAME = USMM717315		DESIGNED - MM	REVISED -
		DRAWN - MM	REVISED -
PLOT SCALE = 100,0000' / in.		CHECKED - TC	REVISED -
PLOT DATE = 1/23/2025		DATE - 12/13/2024	REVISED -

**STATE OF ILLINOIS  
DEPARTMENT OF TRANSPORTATION**

**IL ROUTE 53  
TRAFFIC CONTROL PLAN - PRESTAGE D**

SCALE: 1"=50'      SHEET 2 OF 21 SHEETS      STA. 1111+00.00 TO STA. 1126+00.00

F.A.P. RTE.	SECTION	COUNTY	TOTAL SHEETS	SHEET NO.
342	2018-100-BR	COOK	1351	243

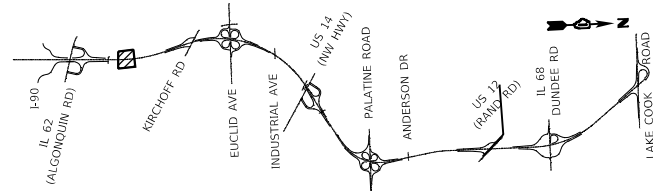
CONTRACT NO. 62N91  
ILLINOIS FED. AID PROJECT

MODEL: Default    FILE: I:\041618\p19\041618.dwg    PROJECT: 62N91-11    53    BRIDGE/CAD    SHEETS/D/162N91-1-11-11-2024.dwg    I-90    D-02-WSP.dwg

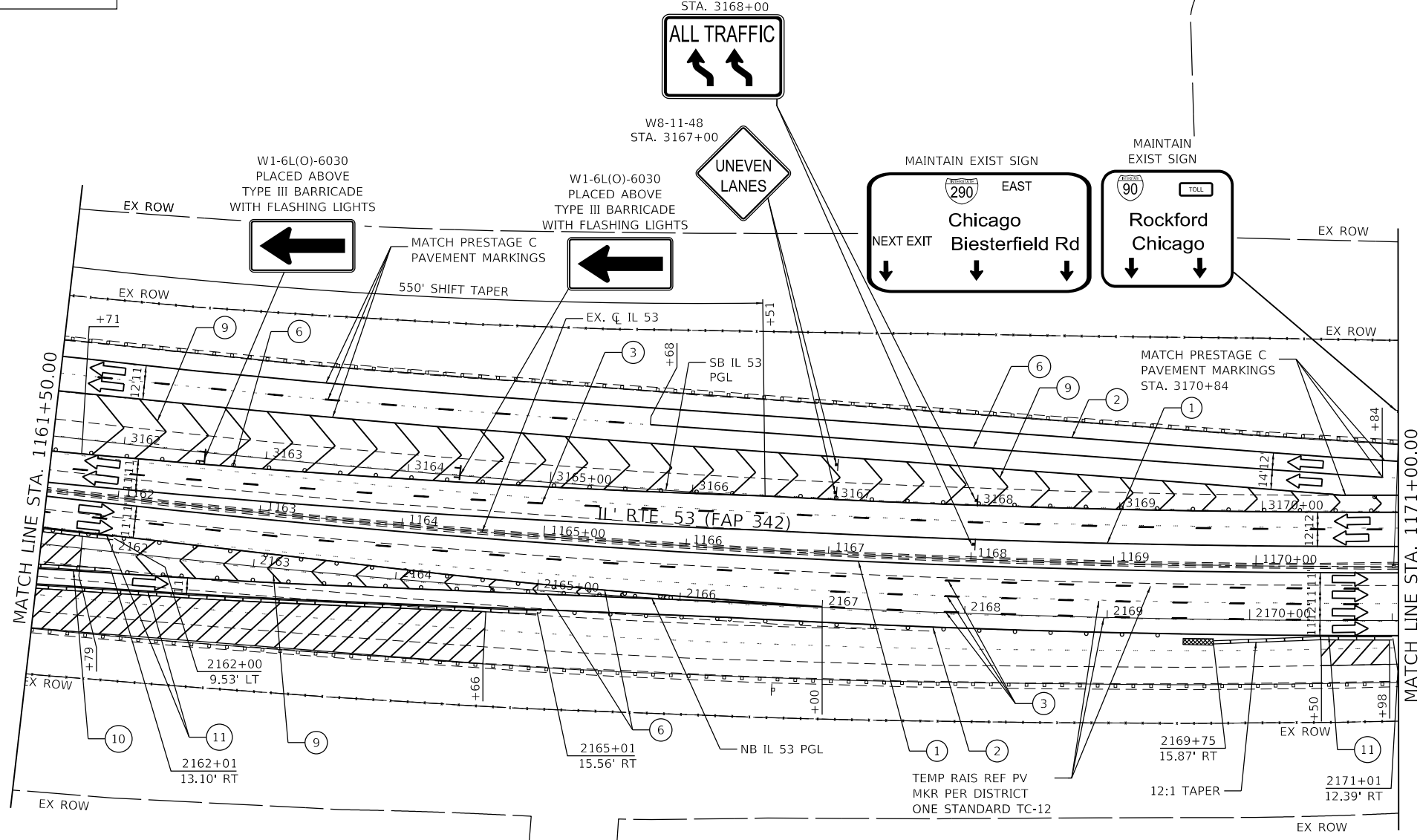
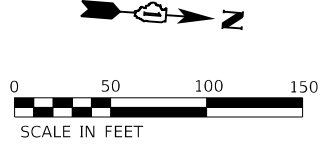








KEY MAP



**LEGEND**

- |   |   |   |  |   |
|---|---|---|--|---|
| ① | TEMPORARY PAVEMENT MARKING - LINE 4" - TYPE IV TAPE SOLID YELLOW                                  | ⑫ | TEMPORARY PAVEMENT MARKING - LINE 4" - MODIFIED URETHANE SOLID YELLOW                                  | TYPE III BARRICADE WITH FLASHING LIGHTS<br>WORK ZONE<br>TEMPORARY RAMP (SPECIAL)<br>TEMPORARY PAVEMENT<br>TEMPORARY PAVEMENT PREVIOUSLY BUILT<br>TEMPORARY CONCRETE BARRIER<br>TEMPORARY IMPACT ATTENUATOR<br>FLASHING ARROW BOARD<br>TRAFFIC FLOW DIRECTION<br>SIGN<br>TYPE II BARRICADE OR DRUM WITH STEADY BURNING LIGHT AT 100' CENTERS IN TANGENT, 50' CENTERS IN TAPERS AND RADII AND 25' CENTERS IN RAMP |
| ② | TEMPORARY PAVEMENT MARKING - LINE 4" - TYPE IV TAPE SOLID WHITE                                   | ⑬ | TEMPORARY PAVEMENT MARKING - LINE 4" - MODIFIED URETHANE SOLID WHITE                                   |   |
| ③ | TEMPORARY PAVEMENT MARKING - LINE 5" - TYPE IV TAPE WHITE, 10' DASH 30' SKIP                      | ⑭ | TEMPORARY PAVEMENT MARKING - LINE 5" - MODIFIED URETHANE SOLID WHITE, 10' DASH 30' SKIP                |   |
| ④ | TEMPORARY PAVEMENT MARKING - LINE 4" - TYPE IV TAPE WHITE, DOTTED                                 | ⑮ | TEMPORARY PAVEMENT MARKING - LINE 8" - MODIFIED URETHANE SOLID WHITE                                   |   |
| ⑤ | TEMPORARY PAVEMENT MARKING LETTERS AND SYMBOLS - TYPE IV TAPE                                     | ⑯ | TEMPORARY PAVEMENT MARKING - LINE 8" - MODIFIED URETHANE SOLID YELLOW                                  |   |
| ⑥ | TEMPORARY PAVEMENT MARKING - LINE 8" - TYPE IV TAPE SOLID WHITE                                   | ⑰ | TEMPORARY PAVEMENT MARKING - LINE 12" - MODIFIED URETHANE SOLID WHITE (CHEVRON MARKING SPACED 30' C-C) |   |
| ⑦ | TEMPORARY PAVEMENT MARKING - LINE 8" - TYPE IV TAPE WHITE, DOTTED                                 | ⑱ | TEMPORARY PAVEMENT MARKING - LINE 6" - MODIFIED URETHANE SOLID WHITE                                   |   |
| ⑧ | TEMPORARY PAVEMENT MARKING - LINE 8" - TYPE IV TAPE SOLID YELLOW                                  | ⑳ | TEMPORARY PAVEMENT MARKING - LINE 8" - MODIFIED URETHANE SOLID WHITE, DOTTED                           |   |
| ⑨ | TEMPORARY PAVEMENT MARKING - LINE 12" - TYPE IV TAPE SOLID WHITE (CHEVRON MARKING SPACED 30' C-C) |   |  |   |
| ⑩ | TEMPORARY PAVEMENT MARKING - LINE 6" - TYPE IV TAPE SOLID YELLOW                                  |   |  |   |
| ⑪ | TEMPORARY PAVEMENT MARKING - LINE 6" - TYPE IV TAPE SOLID WHITE                                   |   |  |   |

MODEL: Default  
FILE: Model\_C:\pwworkspace\benhew.com\userpwworkspace\111\Documents\Project\_629N91-IL\_53\_Bridge\CAD\_Sheets\1161+50-1171+00\1161+50-1171+00-TRF.dwg  
DATE: 12/13/2024



USER NAME = USMM717315	DESIGNED - MM	REVISED -
	DRAWN - MM	REVISED -
PLOT SCALE = 100,0000' / in.	CHECKED - TC	REVISED -
PLOT DATE = 1/23/2025	DATE - 12/13/2024	REVISED -

**STATE OF ILLINOIS  
DEPARTMENT OF TRANSPORTATION**

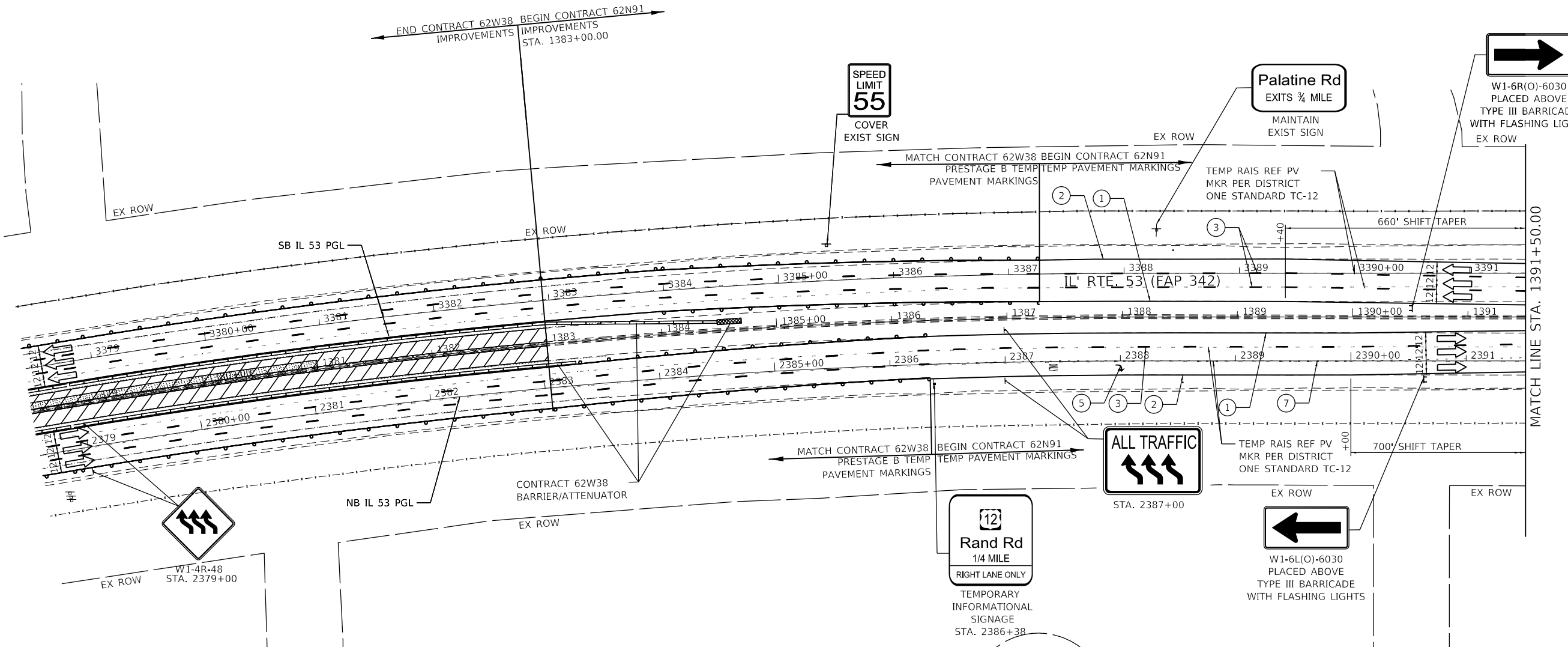
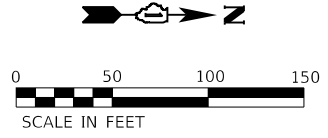
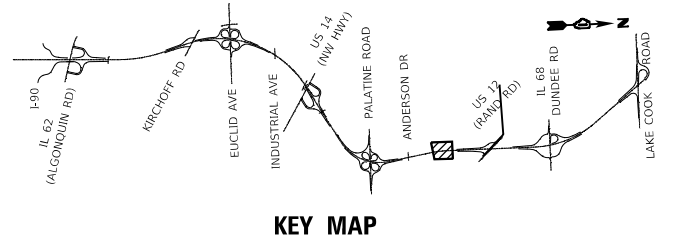
**IL ROUTE 53  
TRAFFIC CONTROL PLAN - PRESTAGE D**

SCALE: 1" = 50' SHEET 6 OF 21 SHEETS STA. 1161+50.00 TO STA. 1171+00.00

F.A.P. RTE.	SECTION	COUNTY	TOTAL SHEETS	SHEET NO.
342	2018-100-BR	COOK	1351	247
CONTRACT NO. 62N91			ILLINOIS FED. AID PROJECT	







LEGEND	
①	TEMPORARY PAVEMENT MARKING - LINE 4" - TYPE IV TAPE SOLID YELLOW
②	TEMPORARY PAVEMENT MARKING - LINE 4" - TYPE IV TAPE SOLID WHITE
③	TEMPORARY PAVEMENT MARKING - LINE 5" - TYPE IV TAPE WHITE, 10' DASH 30' SKIP
④	TEMPORARY PAVEMENT MARKING - LINE 4" - TYPE IV TAPE WHITE, DOTTED
⑤	TEMPORARY PAVEMENT MARKING LETTERS AND SYMBOLS - TYPE IV TAPE
⑥	TEMPORARY PAVEMENT MARKING - LINE 8" - TYPE IV TAPE SOLID WHITE
⑦	TEMPORARY PAVEMENT MARKING - LINE 8" - TYPE IV TAPE WHITE, DOTTED
⑧	TEMPORARY PAVEMENT MARKING - LINE 8" - TYPE IV TAPE SOLID YELLOW
⑨	TEMPORARY PAVEMENT MARKING - LINE 12" - TYPE IV TAPE SOLID WHITE (CHEVRON MARKING SPACED 30' C-C)
⑩	TEMPORARY PAVEMENT MARKING - LINE 6" - TYPE IV TAPE SOLID YELLOW
⑪	TEMPORARY PAVEMENT MARKING - LINE 6" - TYPE IV TAPE SOLID WHITE
⑫	TEMPORARY PAVEMENT MARKING - LINE 4" - MODIFIED URETHANE SOLID YELLOW
⑬	TEMPORARY PAVEMENT MARKING - LINE 4" - MODIFIED URETHANE SOLID WHITE
⑭	TEMPORARY PAVEMENT MARKING - LINE 5" - MODIFIED URETHANE WHITE, 10' DASH 30' SKIP
⑮	TEMPORARY PAVEMENT MARKING - LINE 8" - MODIFIED URETHANE SOLID WHITE
⑯	TEMPORARY PAVEMENT MARKING - LINE 8" - MODIFIED URETHANE SOLID YELLOW
⑰	TEMPORARY PAVEMENT MARKING - LINE 12" - MODIFIED URETHANE SOLID WHITE (CHEVRON MARKING SPACED 30' C-C)
⑱	TEMPORARY PAVEMENT MARKING - LINE 6" - MODIFIED URETHANE SOLID YELLOW
⑲	TEMPORARY PAVEMENT MARKING - LINE 6" - MODIFIED URETHANE SOLID WHITE
⑳	TEMPORARY PAVEMENT MARKING - LINE 8" - MODIFIED URETHANE SOLID WHITE, DOTTED

⌚	TYPE III BARRICADE WITH FLASHING LIGHTS
▨	WORK ZONE
▧	TEMPORARY RAMP (SPECIAL)
▩	TEMPORARY PAVEMENT
▪	TEMPORARY PAVEMENT PREVIOUSLY BUILT
▬	TEMPORARY CONCRETE BARRIER
▩	TEMPORARY IMPACT ATTENUATOR
↔	FLASHING ARROW BOARD
→	TRAFFIC FLOW DIRECTION
⊥	SIGN
	TYPE II BARRICADE OR DRUM WITH STEADY BURNING LIGHT AT 100' CENTERS IN TANGENT, 50' CENTERS IN TAPERS AND RADII AND 25' CENTERS IN RAMPS

MODEL: Default  
 FILE: Model: 2024-12-13 10:00:00  
 PROJECT: 62N91-IL 53  
 SHEET: 8 OF 21  
 DATE: 12/13/2024



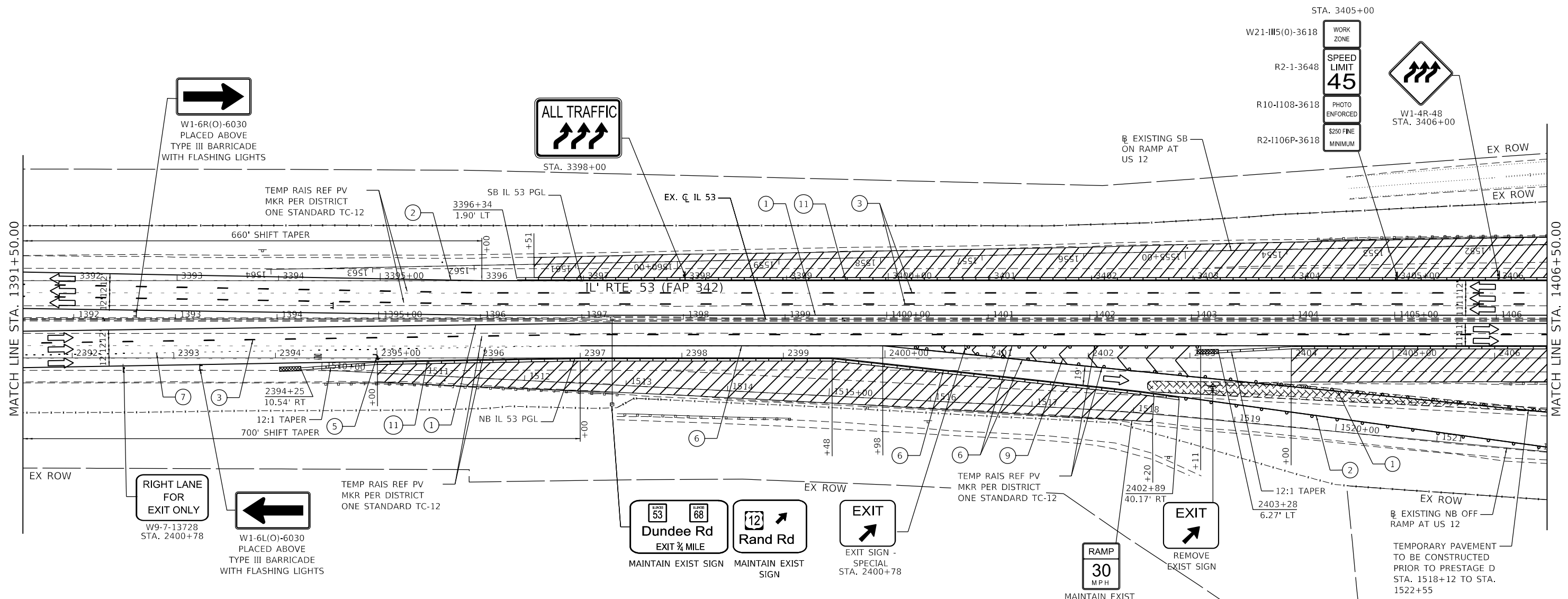
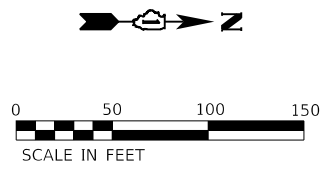
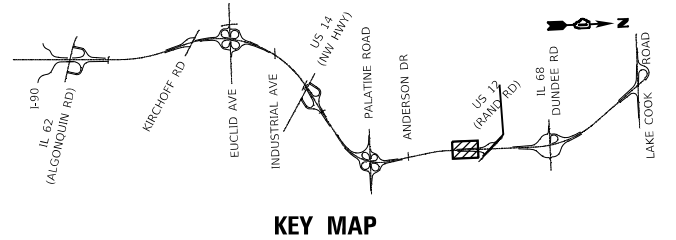
USER NAME	= USMM717315
DESIGNED	- MM
DRAWN	- MM
PLOT SCALE	= 100,0000' / in.
PLOT DATE	= 1/23/2025

DESIGNED	- MM	REVISED	-
DRAWN	- MM	REVISED	-
CHECKED	- TC	REVISED	-
DATE	- 12/13/2024	REVISED	-

**STATE OF ILLINOIS  
DEPARTMENT OF TRANSPORTATION**

<b>IL ROUTE 53 TRAFFIC CONTROL PLAN - PRESTAGE D</b>	
SCALE: 1" = 50'	SHEET 8 OF 21 SHEETS
STA. 1378+50.00	TO STA. 1391+50.00

F.A.P. RTE.	SECTION	COUNTY	TOTAL SHEETS	SHEET NO.
342	2018-100-BR	COOK	1351	249
CONTRACT NO. 62N91				
ILLINOIS FED. AID PROJECT				

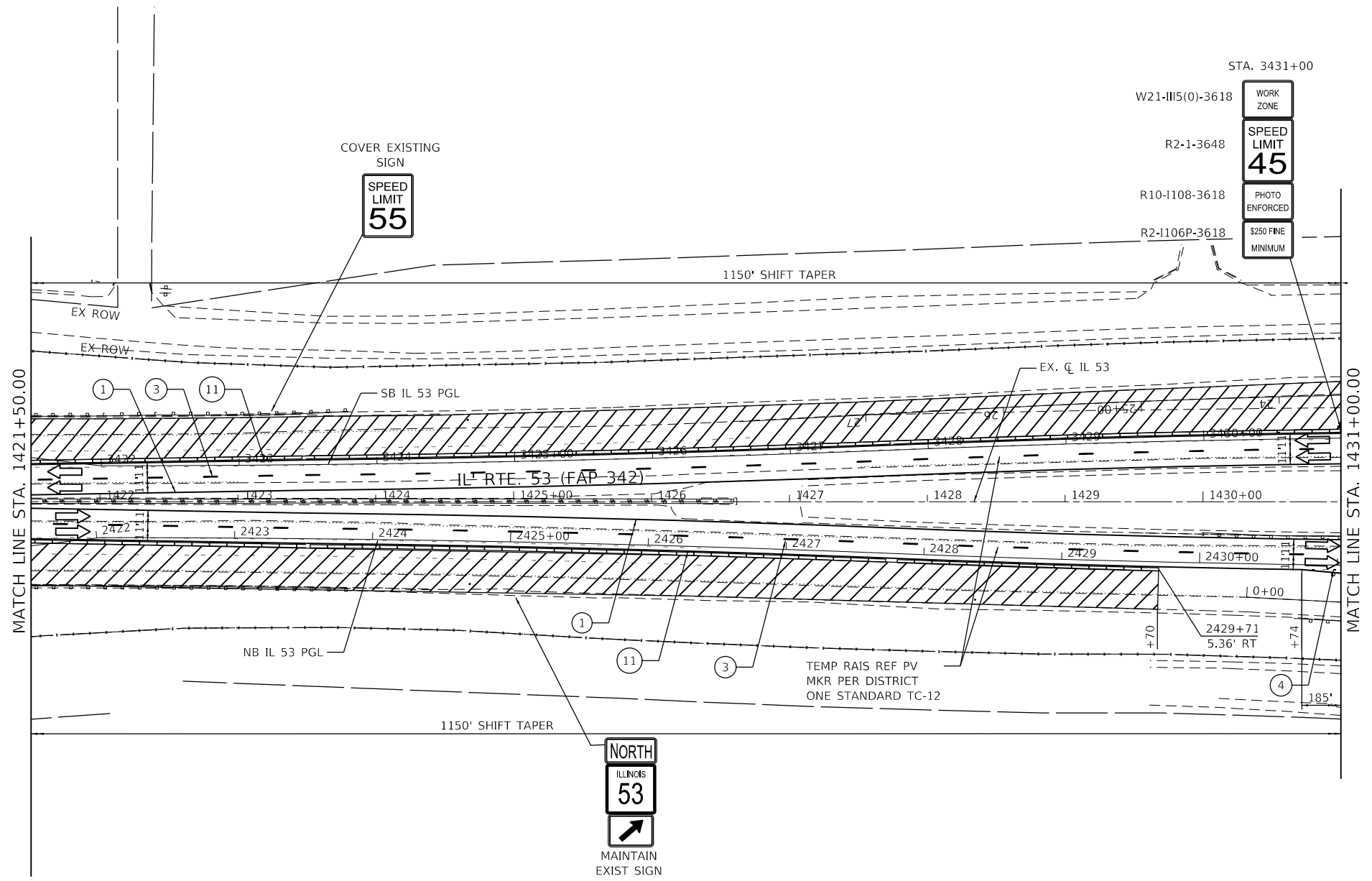
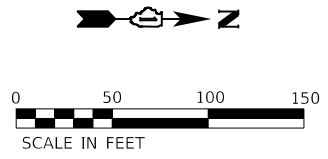
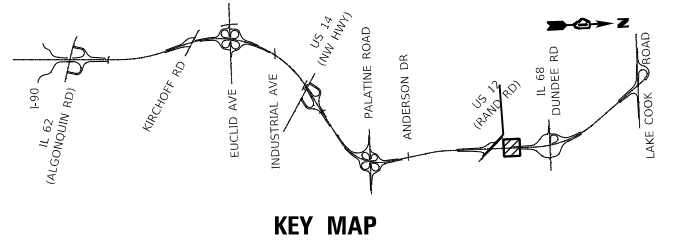


LEGEND	
1	TEMPORARY PAVEMENT MARKING - LINE 4" - TYPE IV TAPE SOLID YELLOW
2	TEMPORARY PAVEMENT MARKING - LINE 4" - TYPE IV TAPE SOLID WHITE
3	TEMPORARY PAVEMENT MARKING - LINE 5" - TYPE IV TAPE WHITE, 10' DASH 30' SKIP
4	TEMPORARY PAVEMENT MARKING - LINE 4" - TYPE IV TAPE WHITE, DOTTED
5	TEMPORARY PAVEMENT MARKING LETTERS AND SYMBOLS - TYPE IV TAPE
6	TEMPORARY PAVEMENT MARKING - LINE 8" - TYPE IV TAPE SOLID WHITE
7	TEMPORARY PAVEMENT MARKING - LINE 8" - TYPE IV TAPE WHITE, DOTTED
8	TEMPORARY PAVEMENT MARKING - LINE 8" - TYPE IV TAPE SOLID YELLOW
9	TEMPORARY PAVEMENT MARKING - LINE 12" - TYPE IV TAPE SOLID WHITE (CHEVRON MARKING SPACED 30' C-C)
10	TEMPORARY PAVEMENT MARKING - LINE 6" - TYPE IV TAPE SOLID YELLOW
11	TEMPORARY PAVEMENT MARKING - LINE 6" - TYPE IV TAPE SOLID WHITE
12	TEMPORARY PAVEMENT MARKING - LINE 4" - MODIFIED URETHANE SOLID YELLOW
13	TEMPORARY PAVEMENT MARKING - LINE 4" - MODIFIED URETHANE SOLID WHITE
14	TEMPORARY PAVEMENT MARKING - LINE 5" - MODIFIED URETHANE WHITE, 10' DASH 30' SKIP
15	TEMPORARY PAVEMENT MARKING - LINE 8" - MODIFIED URETHANE SOLID WHITE
16	TEMPORARY PAVEMENT MARKING - LINE 8" - MODIFIED URETHANE SOLID YELLOW
17	TEMPORARY PAVEMENT MARKING - LINE 12" - MODIFIED URETHANE SOLID WHITE (CHEVRON MARKING SPACED 30' C-C)
18	TEMPORARY PAVEMENT MARKING - LINE 6" - MODIFIED URETHANE SOLID YELLOW
19	TEMPORARY PAVEMENT MARKING - LINE 6" - MODIFIED URETHANE SOLID WHITE
20	TEMPORARY PAVEMENT MARKING - LINE 8" - MODIFIED URETHANE SOLID WHITE, DOTTED

	USER NAME = USMM717315	DESIGNED - MM	REVISED -	<b>STATE OF ILLINOIS</b> <b>DEPARTMENT OF TRANSPORTATION</b>	<b>IL ROUTE 53</b> <b>TRAFFIC CONTROL PLAN - PRESTAGE D</b>		F.A.P. RTE. 342	SECTION 2018-100-BR	COUNTY COOK	TOTAL SHEETS 1351	SHEET NO. 250
	PLOT SCALE = 100,0000' / in.	CHECKED - TC	REVISED -		SCALE: 1" = 50'	SHEET 9 OF 21 SHEETS	STA. 1391+50.00 TO STA. 1406+50.00	CONTRACT NO. 62N91		ILLINOIS FED. AID PROJECT	
	PLOT DATE = 1/23/2025	DATE - 12/13/2024	REVISED -								

MODEL: Default  
 FILE: \\wsp\p\proj\62N91-IL\_53\_BridgeCAD\_Sheets\162N91-IL\_53-PreStgD.dwg  
 PROJECT: 62N91-IL\_53\_BridgeCAD\_Sheets\162N91-IL\_53-PreStgD.dwg  
 DATE: 12/13/2024





LEGEND	
1	TEMPORARY PAVEMENT MARKING - LINE 4" - TYPE IV TAPE SOLID YELLOW
2	TEMPORARY PAVEMENT MARKING - LINE 4" - TYPE IV TAPE SOLID WHITE
3	TEMPORARY PAVEMENT MARKING - LINE 5" - TYPE IV TAPE WHITE, 10' DASH 30' SKIP
4	TEMPORARY PAVEMENT MARKING - LINE 4" - TYPE IV TAPE WHITE, DOTTED
5	TEMPORARY PAVEMENT MARKING LETTERS AND SYMBOLS - TYPE IV TAPE
6	TEMPORARY PAVEMENT MARKING - LINE 8" - TYPE IV TAPE SOLID WHITE
7	TEMPORARY PAVEMENT MARKING - LINE 8" - TYPE IV TAPE WHITE, DOTTED
8	TEMPORARY PAVEMENT MARKING - LINE 8" - TYPE IV TAPE SOLID YELLOW
9	TEMPORARY PAVEMENT MARKING - LINE 12" - TYPE IV TAPE SOLID WHITE (CHEVRON MARKING SPACED 30' C-C)
10	TEMPORARY PAVEMENT MARKING - LINE 6" - TYPE IV TAPE SOLID YELLOW
11	TEMPORARY PAVEMENT MARKING - LINE 6" - TYPE IV TAPE SOLID WHITE
12	TEMPORARY PAVEMENT MARKING - LINE 4" - MODIFIED URETHANE SOLID YELLOW
13	TEMPORARY PAVEMENT MARKING - LINE 4" - MODIFIED URETHANE SOLID WHITE
14	TEMPORARY PAVEMENT MARKING - LINE 5" - MODIFIED URETHANE WHITE, 10' DASH 30' SKIP
15	TEMPORARY PAVEMENT MARKING - LINE 8" - MODIFIED URETHANE SOLID WHITE
16	TEMPORARY PAVEMENT MARKING - LINE 8" - MODIFIED URETHANE SOLID YELLOW
17	TEMPORARY PAVEMENT MARKING - LINE 12" - MODIFIED URETHANE SOLID WHITE (CHEVRON MARKING SPACED 30' C-C)
18	TEMPORARY PAVEMENT MARKING - LINE 6" - MODIFIED URETHANE SOLID YELLOW
19	TEMPORARY PAVEMENT MARKING - LINE 6" - MODIFIED URETHANE SOLID WHITE
20	TEMPORARY PAVEMENT MARKING - LINE 8" - MODIFIED URETHANE SOLID WHITE, DOTTED

	TYPE III BARRICADE WITH FLASHING LIGHTS
	WORK ZONE
	TEMPORARY RAMP (SPECIAL)
	TEMPORARY PAVEMENT
	TEMPORARY PAVEMENT PREVIOUSLY BUILT
	TEMPORARY CONCRETE BARRIER
	TEMPORARY IMPACT ATTENUATOR
	FLASHING ARROW BOARD
	TRAFFIC FLOW DIRECTION
	SIGN
TYPE II BARRICADE OR DRUM WITH STEADY BURNING LIGHT AT 100' CENTERS IN TANGENT, 50' CENTERS IN TAPERS AND RADII AND 25' CENTERS IN RAMPS	

MODEL: Default  
 FILE: Model - 2018-100-01-01-IL-53-Brkge/CAD-Sheets/16291-IL-53-Brkge/CAD-Sheets/16291-IL-53-Brkge.dwg  
 PROJECT: 6291-IL-53-Brkge/CAD-Sheets/16291-IL-53-Brkge.dwg  
 DATE: 1/23/2025

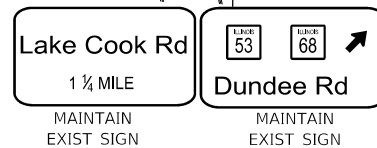
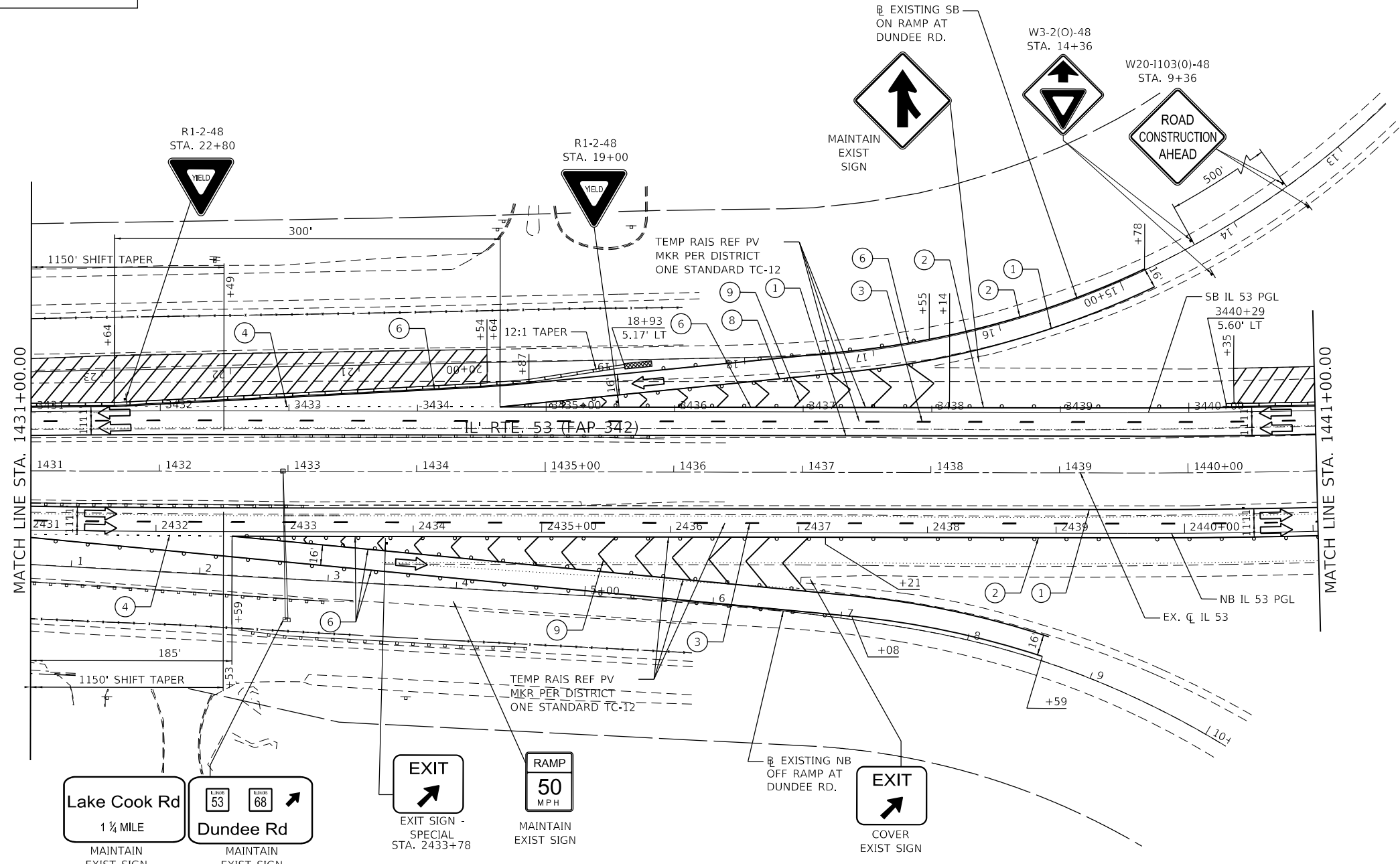
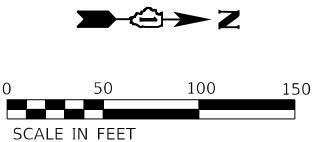
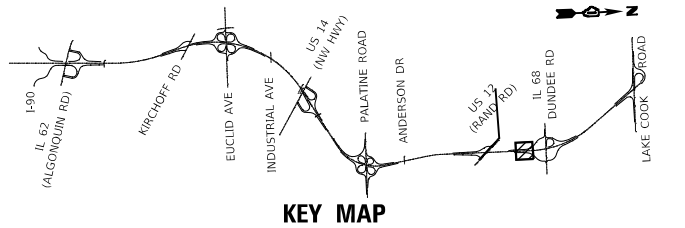


USER NAME = USMM717315	DESIGNED - MM	REVISED -
PLOT SCALE = 100,0000' / in.	DRAWN - MM	REVISED -
PLOT DATE = 1/23/2025	CHECKED - TC	REVISED -
	DATE - 12/13/2024	REVISED -

**STATE OF ILLINOIS  
DEPARTMENT OF TRANSPORTATION**

<b>IL ROUTE 53 TRAFFIC CONTROL PLAN - PRESTAGE D</b>		
SCALE: 1" = 50'	SHEET 11 OF 21 SHEETS	STA. 1421+50.00 TO STA. 1436+50.00

F.A.P. RTE.	SECTION	COUNTY	TOTAL SHEETS	SHEET NO.
342	2018-100-BR	COOK	1351	252
CONTRACT NO. 629N91				
ILLINOIS FED. AID PROJECT				



**LEGEND**

- |   |  |
|---|--|
| <ul style="list-style-type: none"> <li>① TEMPORARY PAVEMENT MARKING - LINE 4" - TYPE IV TAPE SOLID YELLOW</li> <li>② TEMPORARY PAVEMENT MARKING - LINE 4" - TYPE IV TAPE SOLID WHITE</li> <li>③ TEMPORARY PAVEMENT MARKING - LINE 5" - TYPE IV TAPE WHITE, 10' DASH 30' SKIP</li> <li>④ TEMPORARY PAVEMENT MARKING - LINE 4" - TYPE IV TAPE WHITE, DOTTED</li> <li>⑤ TEMPORARY PAVEMENT MARKING LETTERS AND SYMBOLS - TYPE IV TAPE</li> <li>⑥ TEMPORARY PAVEMENT MARKING - LINE 8" - TYPE IV TAPE SOLID WHITE</li> <li>⑦ TEMPORARY PAVEMENT MARKING - LINE 8" - TYPE IV TAPE WHITE, DOTTED</li> <li>⑧ TEMPORARY PAVEMENT MARKING - LINE 8" - TYPE IV TAPE SOLID YELLOW</li> <li>⑨ TEMPORARY PAVEMENT MARKING - LINE 12" - TYPE IV TAPE SOLID WHITE (CHEVRON MARKING SPACED 30' C-C)</li> <li>⑩ TEMPORARY PAVEMENT MARKING - LINE 6" - TYPE IV TAPE SOLID YELLOW</li> <li>⑪ TEMPORARY PAVEMENT MARKING - LINE 6" - TYPE IV TAPE SOLID WHITE</li> </ul> | <ul style="list-style-type: none"> <li>⑫ TEMPORARY PAVEMENT MARKING - LINE 4" - MODIFIED URETHANE SOLID YELLOW</li> <li>⑬ TEMPORARY PAVEMENT MARKING - LINE 4" - MODIFIED URETHANE SOLID WHITE</li> <li>⑭ TEMPORARY PAVEMENT MARKING - LINE 5" - MODIFIED URETHANE WHITE, 10' DASH 30' SKIP</li> <li>⑮ TEMPORARY PAVEMENT MARKING - LINE 8" - MODIFIED URETHANE SOLID WHITE</li> <li>⑯ TEMPORARY PAVEMENT MARKING - LINE 8" - MODIFIED URETHANE SOLID YELLOW</li> <li>⑰ TEMPORARY PAVEMENT MARKING - LINE 12" - MODIFIED URETHANE SOLID WHITE (CHEVRON MARKING SPACED 30' C-C)</li> <li>⑱ TEMPORARY PAVEMENT MARKING - LINE 6" - MODIFIED URETHANE SOLID YELLOW</li> <li>⑲ TEMPORARY PAVEMENT MARKING - LINE 6" - MODIFIED URETHANE SOLID WHITE</li> <li>⑳ TEMPORARY PAVEMENT MARKING - LINE 8" - MODIFIED URETHANE SOLID WHITE, DOTTED</li> </ul> |
|---|--|

- F TYPE III BARRICADE WITH FLASHING LIGHTS
  - ▨ WORK ZONE
  - ▩ TEMPORARY RAMP (SPECIAL)
  - TEMPORARY PAVEMENT
  - ▨ TEMPORARY PAVEMENT PREVIOUSLY BUILT
  - ▬ TEMPORARY CONCRETE BARRIER
  - ▩ TEMPORARY IMPACT ATTENUATOR
  - ⚡ FLASHING ARROW BOARD
  - ↔ TRAFFIC FLOW DIRECTION
  - † SIGN
- TYPE II BARRICADE OR DRUM WITH STEADY BURNING LIGHT AT 100' CENTERS IN TANGENT, 50' CENTERS IN TAPERS AND RADI AND 25' CENTERS IN RAMP

MODEL: Default; FILE: h:\p10\wsp-pdw-bentley.com\user\pdpw-bentley.com\project\illinois\il-53-prestage-d\1433-proc\sta\_d-12-1433.dgn



USER NAME = USMM717315	DESIGNED - MM	REVISED -
DRAWN - MM	REVISED -	
PLOT SCALE = 100,0000' / in.	CHECKED - TC	REVISED -
PLOT DATE = 1/23/2025	DATE - 12/13/2024	REVISED -

**STATE OF ILLINOIS  
DEPARTMENT OF TRANSPORTATION**

**IL ROUTE 53  
TRAFFIC CONTROL PLAN - PRESTAGE D**

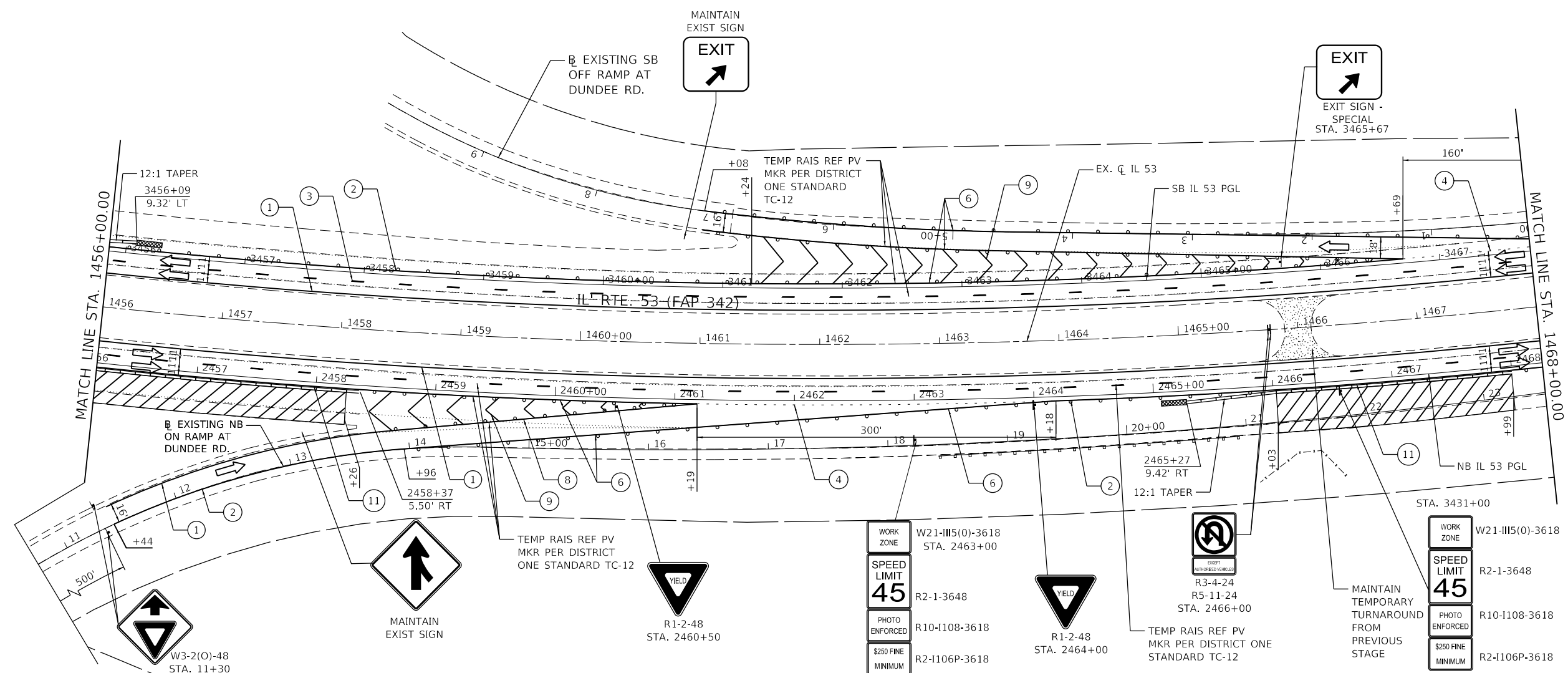
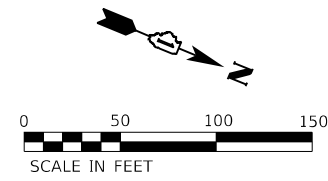
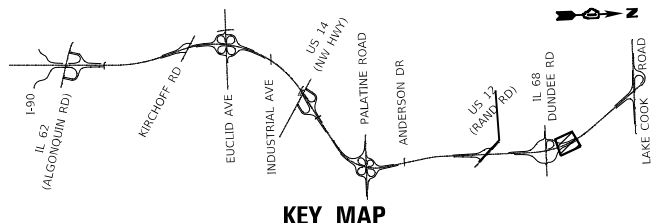
SCALE: 1" = 50'    SHEET 12 OF 21 SHEETS    STA. 1436+50.00    TO STA. 1438+19.33

F.A.P. RTE.	SECTION	COUNTY	TOTAL SHEETS	SHEET NO.
342	2018-100-BR	COOK	1351	253

CONTRACT NO. 62N91

ILLINOIS FED. AID PROJECT





LEGEND	
①	TEMPORARY PAVEMENT MARKING - LINE 4" - TYPE IV TAPE SOLID YELLOW
②	TEMPORARY PAVEMENT MARKING - LINE 4" - TYPE IV TAPE SOLID WHITE
③	TEMPORARY PAVEMENT MARKING - LINE 5" - TYPE IV TAPE WHITE, 10' DASH 30' SKIP
④	TEMPORARY PAVEMENT MARKING - LINE 4" - TYPE IV TAPE WHITE, DOTTED
⑤	TEMPORARY PAVEMENT MARKING LETTERS AND SYMBOLS - TYPE IV TAPE
⑥	TEMPORARY PAVEMENT MARKING - LINE 8" - TYPE IV TAPE SOLID WHITE
⑦	TEMPORARY PAVEMENT MARKING - LINE 8" - TYPE IV TAPE WHITE, DOTTED
⑧	TEMPORARY PAVEMENT MARKING - LINE 8" - TYPE IV TAPE SOLID YELLOW
⑨	TEMPORARY PAVEMENT MARKING - LINE 12" - TYPE IV TAPE SOLID WHITE (CHEVRON MARKING SPACED 30' C-C)
⑩	TEMPORARY PAVEMENT MARKING - LINE 6" - TYPE IV TAPE SOLID YELLOW
⑪	TEMPORARY PAVEMENT MARKING - LINE 6" - TYPE IV TAPE SOLID WHITE
⑫	TEMPORARY PAVEMENT MARKING - LINE 4" - MODIFIED URETHANE SOLID YELLOW
⑬	TEMPORARY PAVEMENT MARKING - LINE 4" - MODIFIED URETHANE SOLID WHITE
⑭	TEMPORARY PAVEMENT MARKING - LINE 5" - MODIFIED URETHANE WHITE, 10' DASH 30' SKIP
⑮	TEMPORARY PAVEMENT MARKING - LINE 8" - MODIFIED URETHANE SOLID WHITE
⑯	TEMPORARY PAVEMENT MARKING - LINE 8" - MODIFIED URETHANE SOLID YELLOW
⑰	TEMPORARY PAVEMENT MARKING - LINE 12" - MODIFIED URETHANE SOLID WHITE (CHEVRON MARKING SPACED 30' C-C)
⑱	TEMPORARY PAVEMENT MARKING - LINE 6" - MODIFIED URETHANE SOLID YELLOW
⑲	TEMPORARY PAVEMENT MARKING - LINE 6" - MODIFIED URETHANE SOLID WHITE
⑳	TEMPORARY PAVEMENT MARKING - LINE 8" - MODIFIED URETHANE SOLID WHITE, DOTTED
⌚	TYPE III BARRICADE WITH FLASHING LIGHTS
▨	WORK ZONE
▨	TEMPORARY RAMP (SPECIAL)
▨	TEMPORARY PAVEMENT
▨	TEMPORARY PAVEMENT PREVIOUSLY BUILT
▬	TEMPORARY CONCRETE BARRIER
▨	TEMPORARY IMPACT ATTENUATOR
↔	FLASHING ARROW BOARD
→	TRAFFIC FLOW DIRECTION
⌚	SIGN
⌚	TYPE II BARRICADE OR DRUM WITH STEADY BURNING LIGHT AT 100' CENTERS IN TANGENT, 50' CENTERS IN TAPERS AND RADI AND 25' CENTERS IN RAMPS

MODEL: Default  
 FILE: Model.ctb  
 PROJECT: 62N91-IL 53  
 SHEET: 14 OF 21  
 DATE: 12/13/2024



USER NAME = USMM717315	DESIGNED - MM	REVISED -
PLOT SCALE = 100,0000' / in.	DRAWN - MM	REVISED -
PLOT DATE = 1/23/2025	CHECKED - TC	REVISED -
	DATE - 12/13/2024	REVISED -

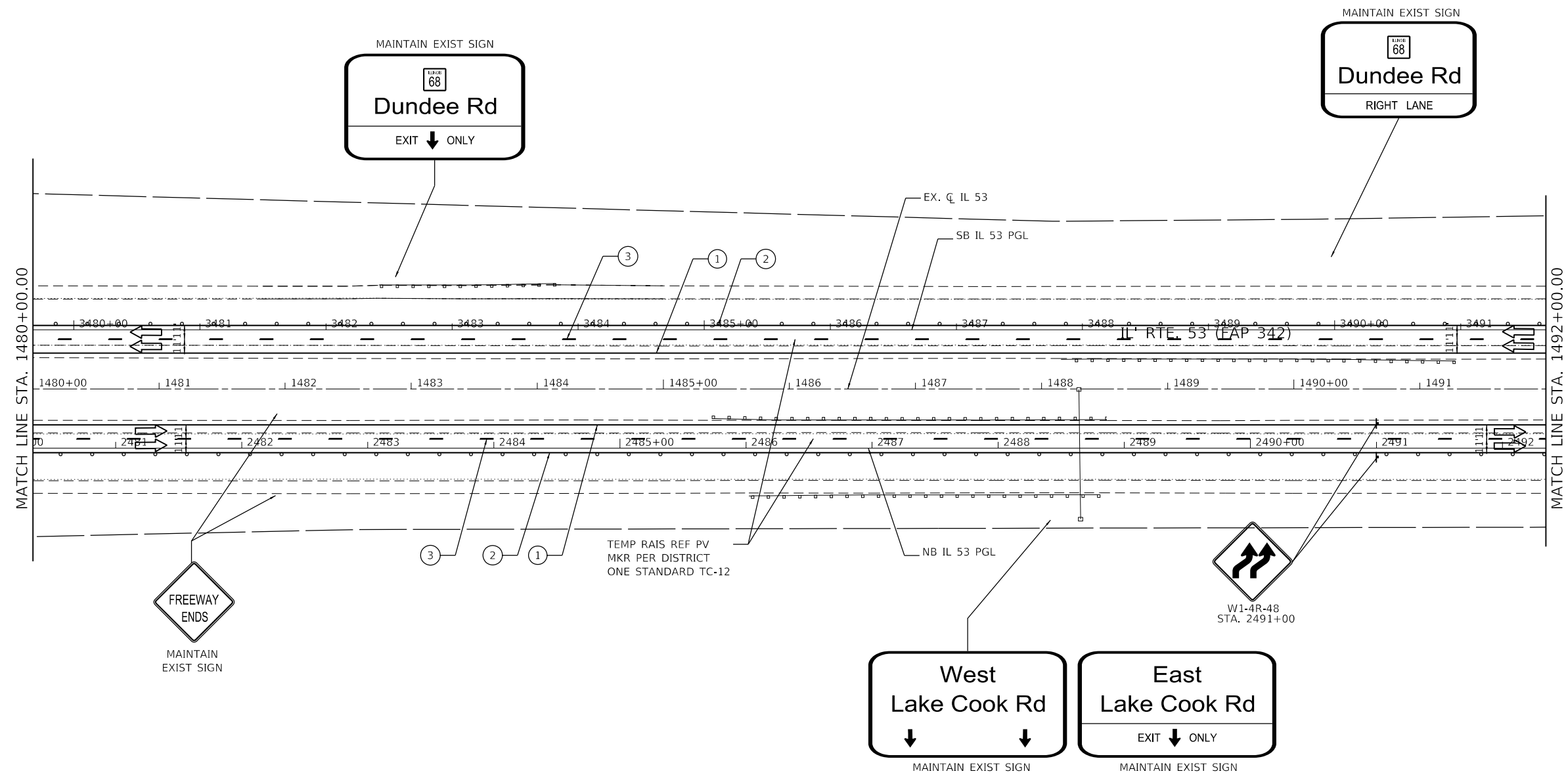
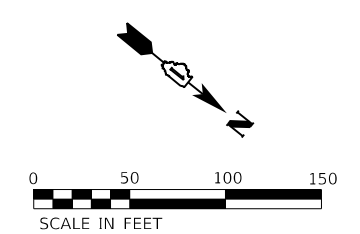
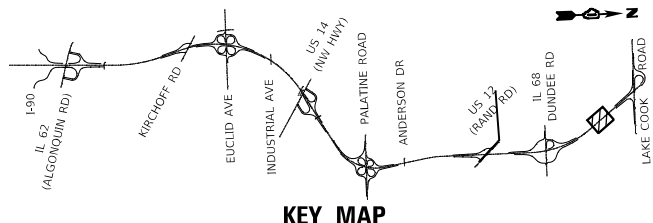
**STATE OF ILLINOIS**  
**DEPARTMENT OF TRANSPORTATION**

<b>IL ROUTE 53</b> <b>TRAFFIC CONTROL PLAN - PRESTAGE D</b>	
SCALE: 1" = 50'	SHEET 14 OF 21 SHEETS
STA. 1456+00.00	TO STA. 1468+00.00

F.A.P. RTE.	SECTION	COUNTY	TOTAL SHEETS	SHEET NO.
342	2018-100-BR	COOK	1351	255
CONTRACT NO. 62N91				
		ILLINOIS	FED. AID PROJECT	







- LEGEND**
- 1 TEMPORARY PAVEMENT MARKING - LINE 4" - TYPE IV TAPE SOLID YELLOW
  - 2 TEMPORARY PAVEMENT MARKING - LINE 4" - TYPE IV TAPE SOLID WHITE
  - 3 TEMPORARY PAVEMENT MARKING - LINE 5" - TYPE IV TAPE WHITE, 10' DASH 30' SKIP
  - 4 TEMPORARY PAVEMENT MARKING - LINE 4" - TYPE IV TAPE WHITE, DOTTED
  - 5 TEMPORARY PAVEMENT MARKING LETTERS AND SYMBOLS - TYPE IV TAPE
  - 6 TEMPORARY PAVEMENT MARKING - LINE 8" - TYPE IV TAPE SOLID WHITE
  - 7 TEMPORARY PAVEMENT MARKING - LINE 8" - TYPE IV TAPE WHITE, DOTTED
  - 8 TEMPORARY PAVEMENT MARKING - LINE 8" - TYPE IV TAPE SOLID YELLOW
  - 9 TEMPORARY PAVEMENT MARKING - LINE 12" - TYPE IV TAPE SOLID WHITE (CHEVRON MARKING SPACED 30' C-C)
  - 10 TEMPORARY PAVEMENT MARKING - LINE 6" - TYPE IV TAPE SOLID YELLOW
  - 11 TEMPORARY PAVEMENT MARKING - LINE 6" - TYPE IV TAPE SOLID WHITE

- 12 TEMPORARY PAVEMENT MARKING - LINE 4" - MODIFIED URETHANE SOLID YELLOW
- 13 TEMPORARY PAVEMENT MARKING - LINE 4" - MODIFIED URETHANE SOLID WHITE
- 14 TEMPORARY PAVEMENT MARKING - LINE 5" - MODIFIED URETHANE WHITE, 10' DASH 30' SKIP
- 15 TEMPORARY PAVEMENT MARKING - LINE 8" - MODIFIED URETHANE SOLID WHITE
- 16 TEMPORARY PAVEMENT MARKING - LINE 8" - MODIFIED URETHANE SOLID YELLOW
- 17 TEMPORARY PAVEMENT MARKING - LINE 12" - MODIFIED URETHANE SOLID WHITE (CHEVRON MARKING SPACED 30' C-C)
- 18 TEMPORARY PAVEMENT MARKING - LINE 6" - MODIFIED URETHANE SOLID YELLOW
- 19 TEMPORARY PAVEMENT MARKING - LINE 6" - MODIFIED URETHANE SOLID WHITE
- 20 TEMPORARY PAVEMENT MARKING - LINE 8" - MODIFIED URETHANE SOLID WHITE, DOTTED

- TYPE III BARRICADE WITH FLASHING LIGHTS
- WORK ZONE
- TEMPORARY RAMP (SPECIAL)
- TEMPORARY PAVEMENT
- TEMPORARY PAVEMENT PREVIOUSLY BUILT
- TEMPORARY CONCRETE BARRIER
- TEMPORARY IMPACT ATTENUATOR
- FLASHING ARROW BOARD
- TRAFFIC FLOW DIRECTION
- SIGN
- TYPE II BARRICADE OR DRUM WITH STEADY BURNING LIGHT AT 100' CENTERS IN TANGENT, 50' CENTERS IN TAPERS AND RADII AND 25' CENTERS IN RAMP

MODEL: Default  
 FILE: \\wsp\p\629191-53\_Bridge\CAD\_Sheets\1629191-53-222\Traffic\IL53-PreStag\_D-16.txd  
 PROJECT: 629191-53\_Bridge\CAD\_Sheets\1629191-53-222\Traffic\IL53-PreStag\_D-16.txd



USER NAME	= USMM717315	DESIGNED	- MM	REVISED	-
DRAWN	- MM	DRAWN	- MM	REVISED	-
PLOT SCALE	= 100.0000' / in.	CHECKED	- TC	REVISED	-
PLOT DATE	= 1/23/2025	DATE	- 12/13/2024	REVISED	-

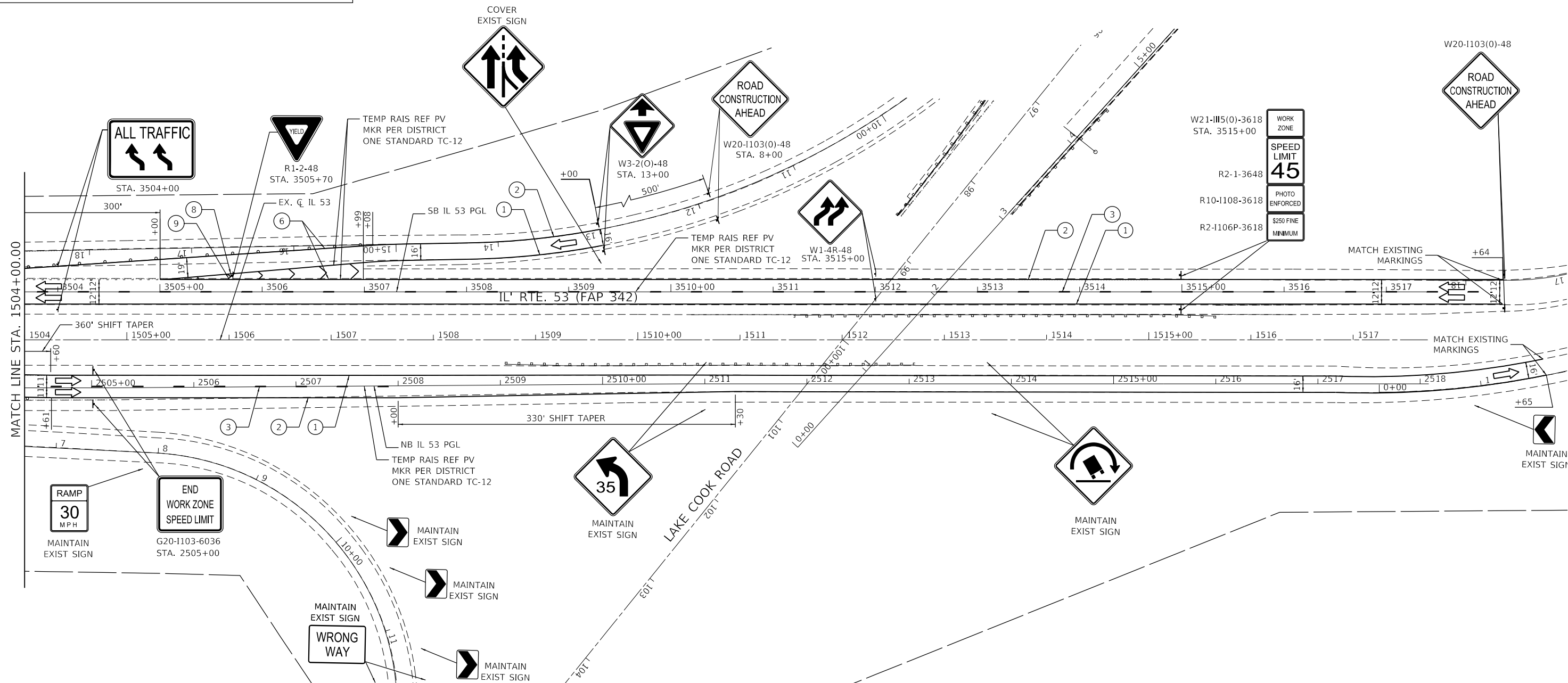
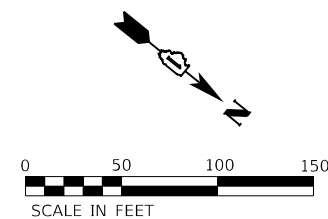
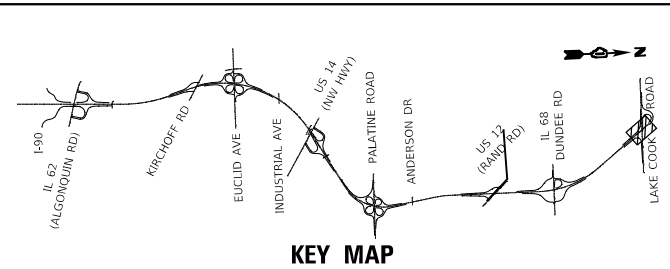
**STATE OF ILLINOIS  
DEPARTMENT OF TRANSPORTATION**

**IL ROUTE 53  
TRAFFIC CONTROL PLAN - PRESTAGE D**

F.A.P. RTE.	SECTION	COUNTY	TOTAL SHEETS	SHEET NO.
342	2018-100-BR	COOK	1351	257
CONTRACT NO. 62N91				
ILLINOIS FED. AID PROJECT				

SCALE: 1" = 50' SHEET 16 OF 21 SHEETS STA. 1480+00.00 TO STA. 1492+00.00





**LEGEND**

①	TEMPORARY PAVEMENT MARKING - LINE 4" - TYPE IV TAPE SOLID YELLOW	⑫	TEMPORARY PAVEMENT MARKING - LINE 4" - MODIFIED URETHANE SOLID YELLOW	⊞	TYPE III BARRICADE WITH FLASHING LIGHTS
②	TEMPORARY PAVEMENT MARKING - LINE 4" - TYPE IV TAPE SOLID WHITE	⑬	TEMPORARY PAVEMENT MARKING - LINE 4" - MODIFIED URETHANE SOLID WHITE	▨	WORK ZONE
③	TEMPORARY PAVEMENT MARKING - LINE 5" - TYPE IV TAPE WHITE, 10' DASH 30' SKIP	⑭	TEMPORARY PAVEMENT MARKING - LINE 5" - MODIFIED URETHANE WHITE, 10' DASH 30' SKIP	▨	TEMPORARY RAMP (SPECIAL)
④	TEMPORARY PAVEMENT MARKING - LINE 4" - TYPE IV TAPE WHITE, DOTTED	⑮	TEMPORARY PAVEMENT MARKING - LINE 8" - MODIFIED URETHANE SOLID WHITE	▨	TEMPORARY PAVEMENT
⑤	TEMPORARY PAVEMENT MARKING LETTERS AND SYMBOLS - TYPE IV TAPE	⑯	TEMPORARY PAVEMENT MARKING - LINE 8" - MODIFIED URETHANE SOLID YELLOW	▨	TEMPORARY PAVEMENT PREVIOUSLY BUILT
⑥	TEMPORARY PAVEMENT MARKING - LINE 8" - TYPE IV TAPE SOLID WHITE	⑰	TEMPORARY PAVEMENT MARKING - LINE 12" - MODIFIED URETHANE SOLID WHITE (CHEVRON MARKING SPACED 30' C-C)	▨	TEMPORARY CONCRETE BARRIER
⑦	TEMPORARY PAVEMENT MARKING - LINE 8" - TYPE IV TAPE WHITE, DOTTED	⑱	TEMPORARY PAVEMENT MARKING - LINE 6" - MODIFIED URETHANE SOLID YELLOW	▨	TEMPORARY IMPACT ATTENUATOR
⑧	TEMPORARY PAVEMENT MARKING - LINE 8" - TYPE IV TAPE SOLID YELLOW	⑲	TEMPORARY PAVEMENT MARKING - LINE 6" - MODIFIED URETHANE SOLID WHITE	←	FLASHING ARROW BOARD
⑨	TEMPORARY PAVEMENT MARKING - LINE 12" - TYPE IV TAPE SOLID WHITE (CHEVRON MARKING SPACED 30' C-C)	⑳	TEMPORARY PAVEMENT MARKING - LINE 8" - MODIFIED URETHANE SOLID WHITE, DOTTED	→	TRAFFIC FLOW DIRECTION
⑩	TEMPORARY PAVEMENT MARKING - LINE 6" - TYPE IV TAPE SOLID YELLOW			⊞	SIGN
⑪	TEMPORARY PAVEMENT MARKING - LINE 6" - TYPE IV TAPE SOLID WHITE				TYPE II BARRICADE OR DRUM WITH STEADY BURNING LIGHT AT 100' CENTERS IN TANGENT, 50' CENTERS IN TAPERS AND RADI AND 25' CENTERS IN RAMP

MODEL: D:\default  
 FILE: ModifC:\pwworkspace\benhewy.com\userpfiles\11\Documents\Project\_629N91-IL\_53\_Bridge\CAD\_Sheets\11\11-1-15-23\23\11-1-15-23-PreSig\_D-18-115P.dgn



USER NAME = USMM717315	DESIGNED - MM	REVISD -
PLOT SCALE = 100.0000 ' / in.	DRAWN - MM	REVISD -
PLOT DATE = 1/23/2025	CHECKED - TC	REVISD -
	DATE - 12/13/2024	REVISD -

**STATE OF ILLINOIS**  
**DEPARTMENT OF TRANSPORTATION**

**IL ROUTE 53**  
**TRAFFIC CONTROL PLAN - PRESTAGE D**

SCALE: 1" = 50'    SHEET 18 OF 21 SHEETS    STA. 1504+00.00 TO STA. 1517+50.00

F.A.P. RTE.	SECTION	COUNTY	TOTAL SHEETS	SHEET NO.
342	2018-100-BR	COOK	1351	259
CONTRACT NO. 62N91				
ILLINOIS FED. AID PROJECT				

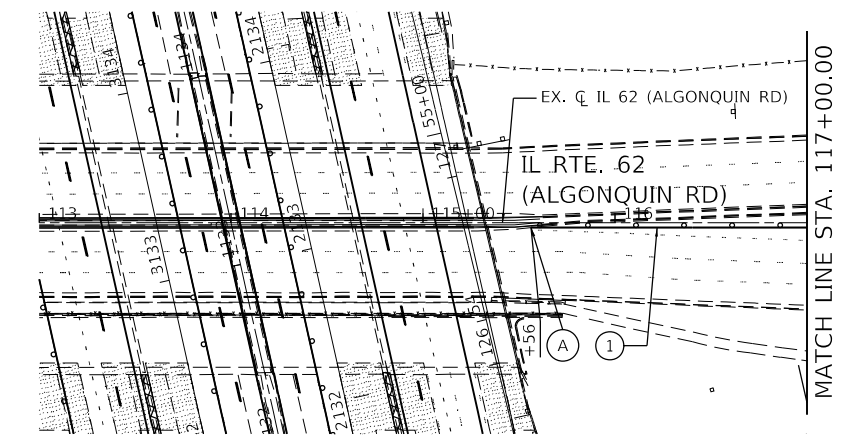
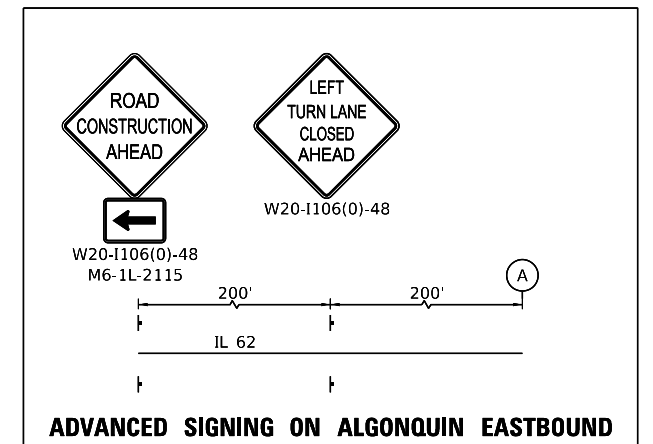
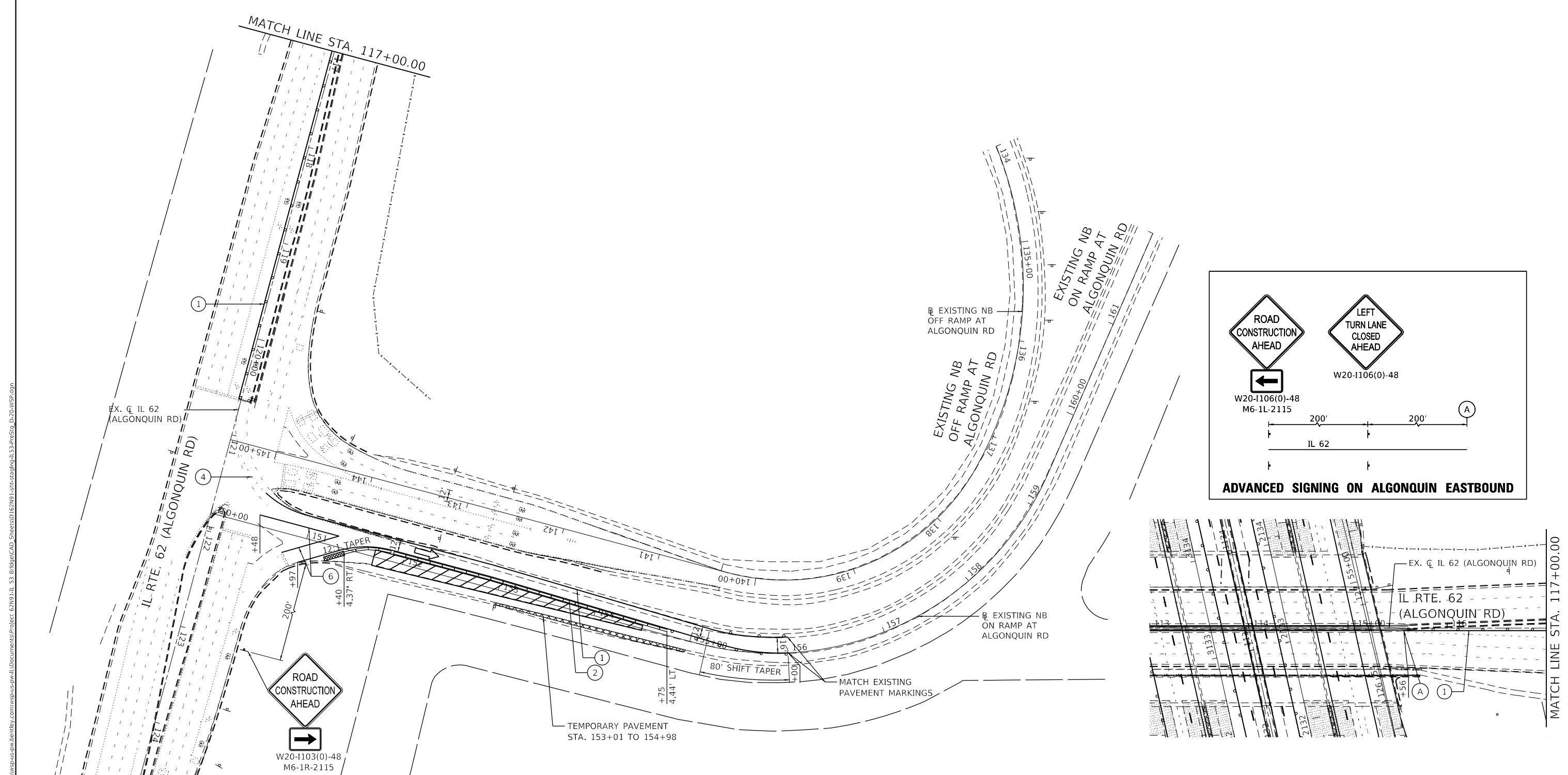
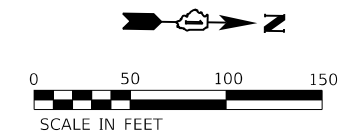


**LEGEND**

- ① TEMPORARY PAVEMENT MARKING - LINE 4" - TYPE IV TAPE SOLID YELLOW
- ② TEMPORARY PAVEMENT MARKING - LINE 4" - TYPE IV TAPE SOLID WHITE
- ③ TEMPORARY PAVEMENT MARKING - LINE 5" - TYPE IV TAPE WHITE, 10' DASH 30' SKIP
- ④ TEMPORARY PAVEMENT MARKING - LINE 4" - TYPE IV TAPE WHITE, DOTTED
- ⑤ TEMPORARY PAVEMENT MARKING LETTERS AND SYMBOLS - TYPE IV TAPE
- ⑥ TEMPORARY PAVEMENT MARKING - LINE 8" - TYPE IV TAPE SOLID WHITE
- ⑦ TEMPORARY PAVEMENT MARKING - LINE 8" - TYPE IV TAPE WHITE, DOTTED
- ⑧ TEMPORARY PAVEMENT MARKING - LINE 8" - TYPE IV TAPE SOLID YELLOW
- ⑨ TEMPORARY PAVEMENT MARKING - LINE 12" - TYPE IV TAPE SOLID WHITE (CHEVRON MARKING SPACED 30' C-C)
- ⑩ TEMPORARY PAVEMENT MARKING - LINE 6" - TYPE IV TAPE SOLID YELLOW
- ⑪ TEMPORARY PAVEMENT MARKING - LINE 6" - TYPE IV TAPE SOLID WHITE

- ⑫ TEMPORARY PAVEMENT MARKING - LINE 4" - MODIFIED URETHANE SOLID YELLOW
- ⑬ TEMPORARY PAVEMENT MARKING - LINE 4" - MODIFIED URETHANE SOLID WHITE
- ⑭ TEMPORARY PAVEMENT MARKING - LINE 5" - MODIFIED URETHANE WHITE, 10' DASH 30' SKIP
- ⑮ TEMPORARY PAVEMENT MARKING - LINE 8" - MODIFIED URETHANE SOLID WHITE
- ⑯ TEMPORARY PAVEMENT MARKING - LINE 8" - MODIFIED URETHANE SOLID YELLOW
- ⑰ TEMPORARY PAVEMENT MARKING - LINE 12" - MODIFIED URETHANE SOLID WHITE (CHEVRON MARKING SPACED 30' C-C)
- ⑱ TEMPORARY PAVEMENT MARKING - LINE 6" - MODIFIED URETHANE SOLID YELLOW
- ⑲ TEMPORARY PAVEMENT MARKING - LINE 6" - MODIFIED URETHANE SOLID WHITE
- ⑳ TEMPORARY PAVEMENT MARKING - LINE 8" - MODIFIED URETHANE SOLID WHITE, DOTTED

- TYPE III BARRICADE WITH FLASHING LIGHTS
- WORK ZONE
- TEMPORARY RAMP (SPECIAL)
- TEMPORARY PAVEMENT
- TEMPORARY PAVEMENT PREVIOUSLY BUILT
- TEMPORARY CONCRETE BARRIER
- TEMPORARY IMPACT ATTENUATOR
- FLASHING ARROW BOARD
- TRAFFIC FLOW DIRECTION
- SIGN
- TYPE II BARRICADE OR DRUM WITH STEADY BURNING LIGHT AT 100' CENTERS IN TANGENT, 50' CENTERS IN TAPERS AND RADII AND 25' CENTERS IN RAMPS



MODEL: Default  
 FILE: Model: 2024-10-24 10:00:00  
 PROJECT: 62N91-IL 53 - Bridge/CAD - Sheets/IL 53-PreSta\_D-20-110-01.dwg  
 SHEET: 20 OF 21 SHEETS  
 DATE: 12/13/2024



USER NAME = USMM717315	DESIGNED - MM	REVISED -
	DRAWN - MM	REVISED -
PLOT SCALE = 100,0000' / in.	CHECKED - TC	REVISED -
PLOT DATE = 1/23/2025	DATE - 12/13/2024	REVISED -

**STATE OF ILLINOIS  
DEPARTMENT OF TRANSPORTATION**

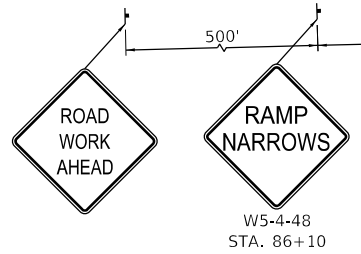
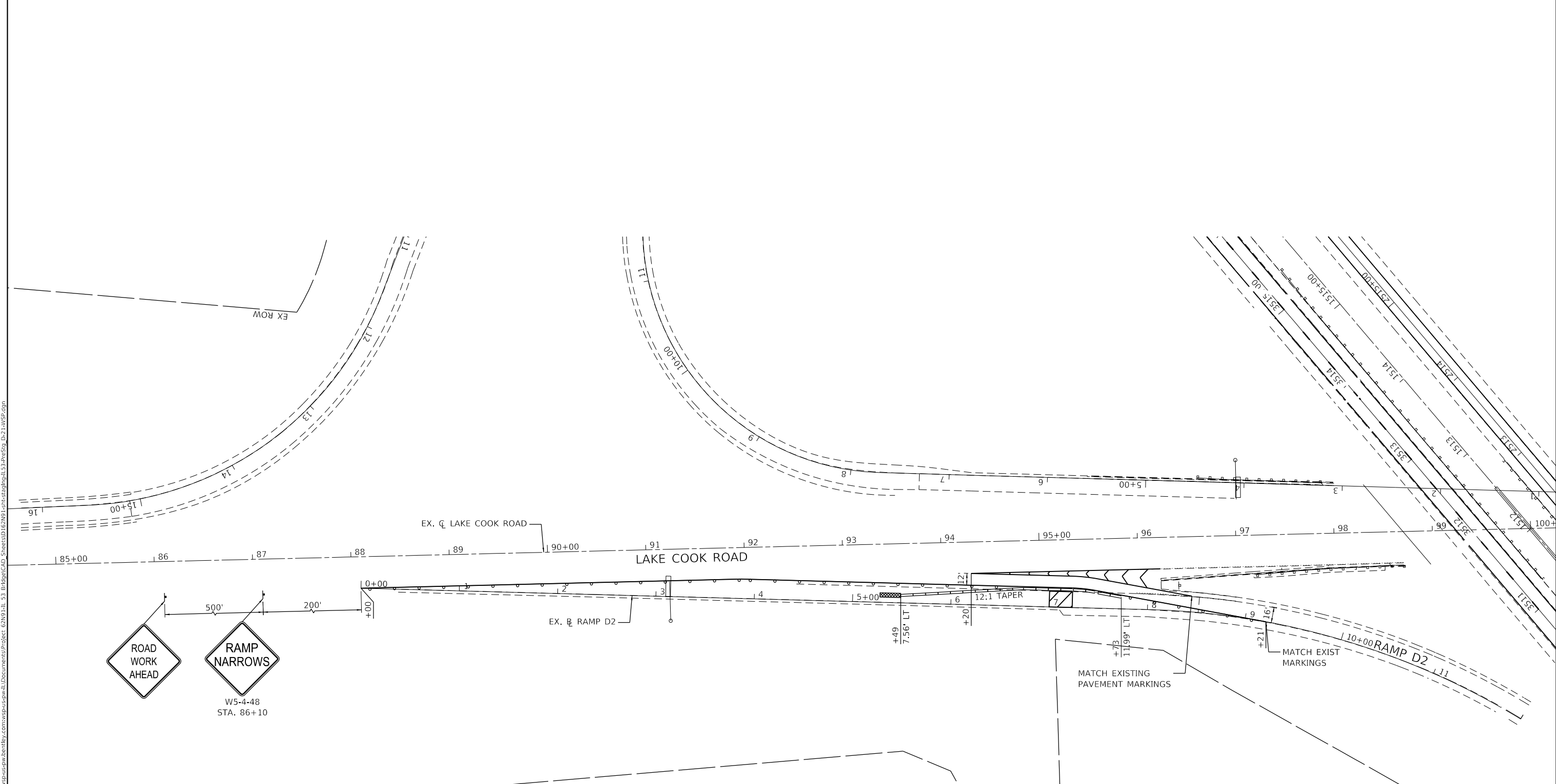
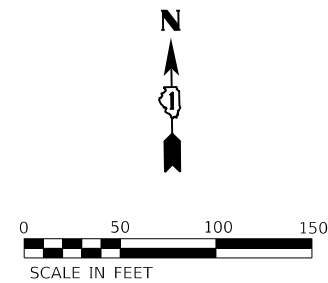
<b>NB IL ROUTE 53 &amp; IL 62 RAMPS</b>	
<b>TRAFFIC CONTROL PLAN - PRESTAGE D</b>	
SCALE: 1" = 50'	SHEET 20 OF 21 SHEETS
STA. 1504+00.00 TO STA. 1517+50.00	

F.A.P. RTE. 342	SECTION 2018-100-BR	COUNTY COOK	TOTAL SHEETS 1351	SHEET NO. 261
CONTRACT NO. 62N91				
ILLINOIS FED. AID PROJECT				

**LEGEND**

- ① TEMPORARY PAVEMENT MARKING - LINE 4" - TYPE IV TAPE SOLID YELLOW
- ② TEMPORARY PAVEMENT MARKING - LINE 4" - TYPE IV TAPE SOLID WHITE
- ③ TEMPORARY PAVEMENT MARKING - LINE 5" - TYPE IV TAPE WHITE, 10' DASH 30' SKIP
- ④ TEMPORARY PAVEMENT MARKING - LINE 4" - TYPE IV TAPE WHITE, DOTTED
- ⑤ TEMPORARY PAVEMENT MARKING LETTERS AND SYMBOLS - TYPE IV TAPE
- ⑥ TEMPORARY PAVEMENT MARKING - LINE 8" - TYPE IV TAPE SOLID WHITE
- ⑦ TEMPORARY PAVEMENT MARKING - LINE 8" - TYPE IV TAPE WHITE, DOTTED
- ⑧ TEMPORARY PAVEMENT MARKING - LINE 8" - TYPE IV TAPE SOLID YELLOW
- ⑨ TEMPORARY PAVEMENT MARKING - LINE 12" - TYPE IV TAPE SOLID WHITE (CHEVRON MARKING SPACED 30' C-C)
- ⑩ TEMPORARY PAVEMENT MARKING - LINE 6" - TYPE IV TAPE SOLID YELLOW
- ⑪ TEMPORARY PAVEMENT MARKING - LINE 6" - TYPE IV TAPE SOLID WHITE
- ⑫ TEMPORARY PAVEMENT MARKING - LINE 4" - MODIFIED URETHANE SOLID YELLOW
- ⑬ TEMPORARY PAVEMENT MARKING - LINE 4" - MODIFIED URETHANE SOLID WHITE
- ⑭ TEMPORARY PAVEMENT MARKING - LINE 5" - MODIFIED URETHANE WHITE, 10' DASH 30' SKIP
- ⑮ TEMPORARY PAVEMENT MARKING - LINE 8" - MODIFIED URETHANE SOLID WHITE
- ⑯ TEMPORARY PAVEMENT MARKING - LINE 8" - MODIFIED URETHANE SOLID YELLOW
- ⑰ TEMPORARY PAVEMENT MARKING - LINE 12" - MODIFIED URETHANE SOLID WHITE (CHEVRON MARKING SPACED 30' C-C)
- ⑱ TEMPORARY PAVEMENT MARKING - LINE 6" - MODIFIED URETHANE SOLID YELLOW
- ⑲ TEMPORARY PAVEMENT MARKING - LINE 6" - MODIFIED URETHANE SOLID WHITE
- ⑳ TEMPORARY PAVEMENT MARKING - LINE 8" - MODIFIED URETHANE SOLID WHITE, DOTTED

- TYPE III BARRICADE WITH FLASHING LIGHTS
- WORK ZONE
- TEMPORARY RAMP (SPECIAL)
- TEMPORARY PAVEMENT
- TEMPORARY PAVEMENT PREVIOUSLY BUILT
- TEMPORARY CONCRETE BARRIER
- TEMPORARY IMPACT ATTENUATOR
- FLASHING ARROW BOARD
- TRAFFIC FLOW DIRECTION
- SIGN
- TYPE II BARRICADE OR DRUM WITH STEADY BURNING LIGHT AT 100' CENTERS IN TANGENT, 50' CENTERS IN TAPERS AND RADII AND 25' CENTERS IN RAMPS



MODEL: Default  
 FILE: Model: 2024/12/13/11:53:00/Project: 62N91-IL 53 - BridgeCAD - Sheets/D162N91-IL-53-PreSta-D2-1158.dgn

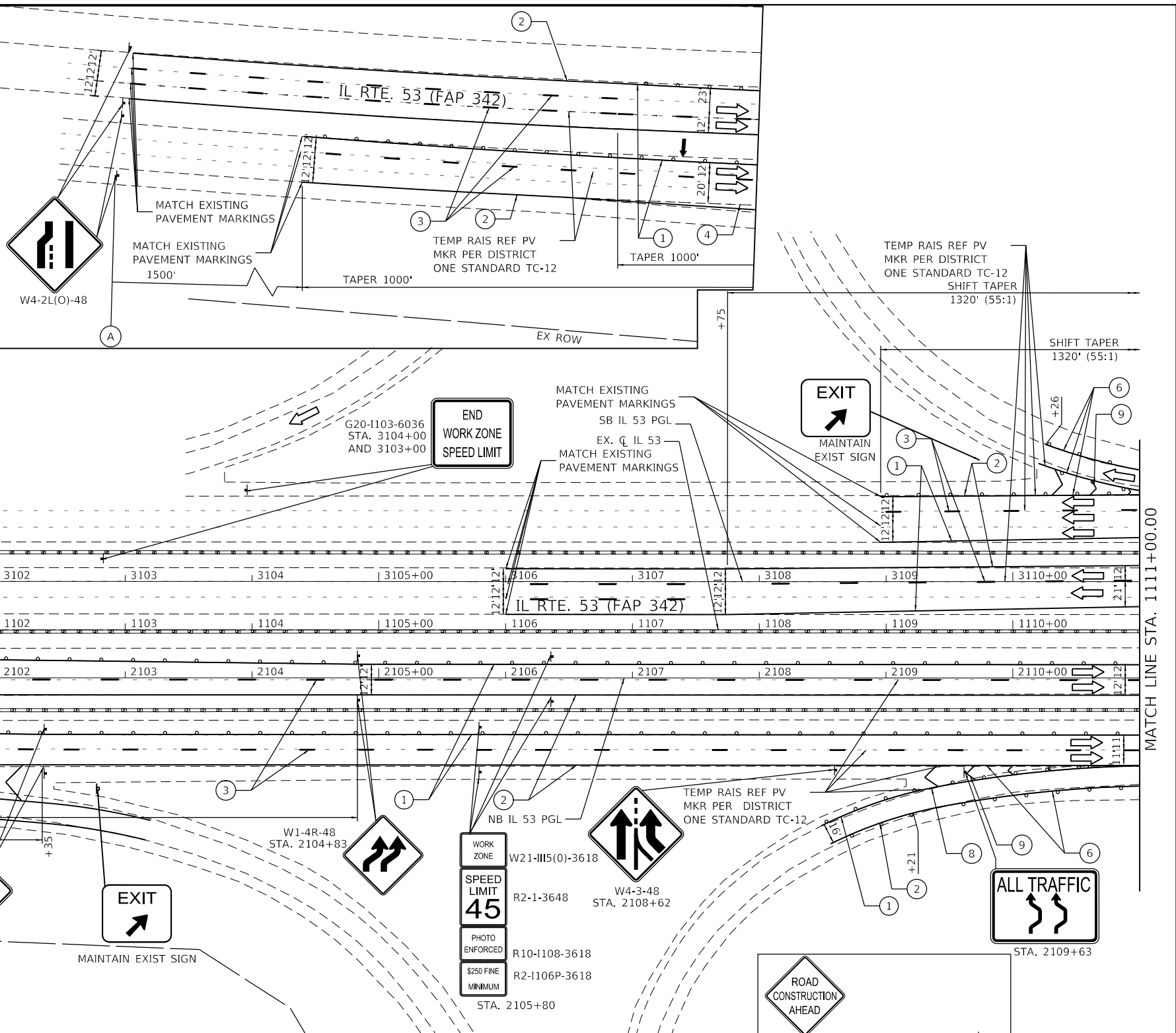
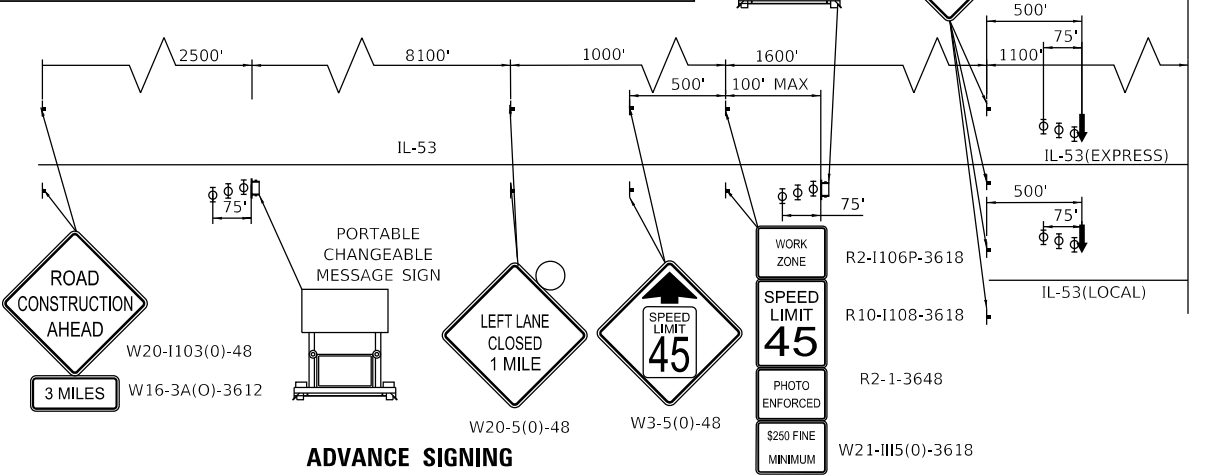
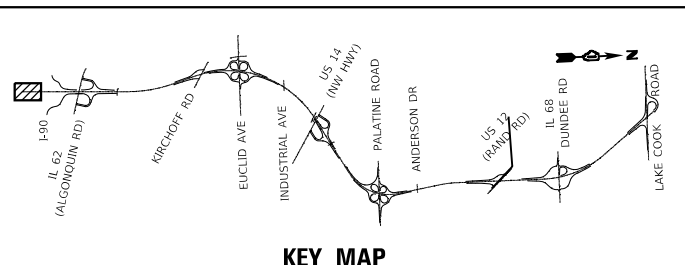


USER NAME = USMM717315	DESIGNED - MM	REVISED -
DRAWN - MM	REVISOR -	
PLOT SCALE = 100,0000' / in.	CHECKED - TC	REVISOR -
PLOT DATE = 1/23/2025	DATE - 12/13/2024	REVISOR -

**STATE OF ILLINOIS  
DEPARTMENT OF TRANSPORTATION**

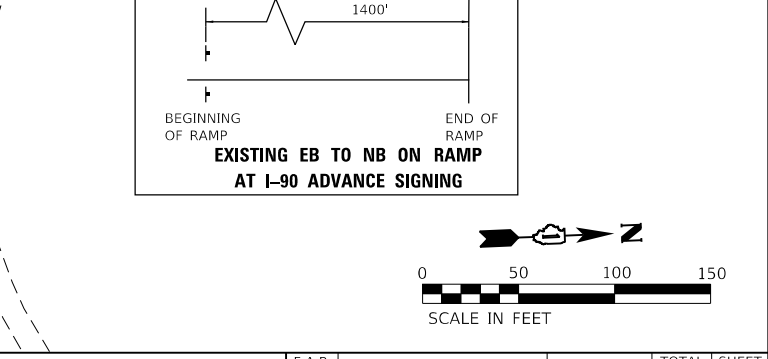
<b>IL ROUTE 53 &amp; LAKE COOK RAMPS</b>			
<b>TRAFFIC CONTROL PLAN - PRESTAGE D</b>			
SCALE: 1" = 50'	SHEET 21 OF 21 SHEETS	STA. 1504+00.00 TO STA. 1517+50.00	

F.A.P. RTE.	SECTION	COUNTY	TOTAL SHEETS	SHEET NO.
342	2018-100-BR	COOK	1351	262
CONTRACT NO. 62N91				
ILLINOIS FED. AID PROJECT				



- LEGEND**
- 1 TEMPORARY PAVEMENT MARKING - LINE 4" - TYPE IV TAPE SOLID YELLOW
  - 2 TEMPORARY PAVEMENT MARKING - LINE 4" - TYPE IV TAPE SOLID WHITE
  - 3 TEMPORARY PAVEMENT MARKING - LINE 5" - TYPE IV TAPE WHITE, 10' DASH 30' SKIP
  - 4 TEMPORARY PAVEMENT MARKING - LINE 4" - TYPE IV TAPE WHITE, DOTTED
  - 5 TEMPORARY PAVEMENT MARKING LETTERS AND SYMBOLS - TYPE IV TAPE
  - 6 TEMPORARY PAVEMENT MARKING - LINE 8" - TYPE IV TAPE SOLID WHITE
  - 7 TEMPORARY PAVEMENT MARKING - LINE 8" - TYPE IV TAPE WHITE, DOTTED
  - 8 TEMPORARY PAVEMENT MARKING - LINE 8" - TYPE IV TAPE SOLID YELLOW
  - 9 TEMPORARY PAVEMENT MARKING - LINE 12" - TYPE IV TAPE SOLID WHITE (CHEVRON MARKING SPACED 30' C-C)
  - 10 TEMPORARY PAVEMENT MARKING - LINE 6" - TYPE IV TAPE SOLID YELLOW
  - 11 TEMPORARY PAVEMENT MARKING - LINE 6" - TYPE IV TAPE SOLID WHITE
  - 12 TEMPORARY PAVEMENT MARKING - LINE 4" - MODIFIED URETHANE SOLID YELLOW
  - 13 TEMPORARY PAVEMENT MARKING - LINE 4" - MODIFIED URETHANE SOLID WHITE
  - 14 TEMPORARY PAVEMENT MARKING - LINE 5" - MODIFIED URETHANE WHITE, 10' DASH 30' SKIP
  - 15 TEMPORARY PAVEMENT MARKING - LINE 8" - MODIFIED URETHANE SOLID WHITE
  - 16 TEMPORARY PAVEMENT MARKING - LINE 8" - MODIFIED URETHANE SOLID YELLOW
  - 17 TEMPORARY PAVEMENT MARKING - LINE 12" - MODIFIED URETHANE SOLID WHITE (CHEVRON MARKING SPACED 30' C-C)
  - 18 TEMPORARY PAVEMENT MARKING - LINE 6" - MODIFIED URETHANE SOLID YELLOW
  - 19 TEMPORARY PAVEMENT MARKING - LINE 6" - MODIFIED URETHANE SOLID WHITE
  - 20 TEMPORARY PAVEMENT MARKING - LINE 8" - MODIFIED URETHANE SOLID WHITE, DOTTED

- TYPE III BARRICADE WITH FLASHING LIGHTS
- WORK ZONE
- TEMPORARY RAMP (SPECIAL)
- TEMPORARY PAVEMENT
- TEMPORARY PAVEMENT PREVIOUSLY BUILT
- TEMPORARY CONCRETE BARRIER
- TEMPORARY IMPACT ATTENUATOR
- FLASHING ARROW BOARD
- TRAFFIC FLOW DIRECTION
- SIGN
- TYPE II BARRICADE OR DRUM WITH STEADY BURNING LIGHT AT 100' CENTERS IN TANGENT, 50' CENTERS IN TAPERS AND RADII AND 25' CENTERS IN RAMPS



MODEL: D:\default... PROJECT: 62N91-IL-53... CONTRACT NO. 62N91

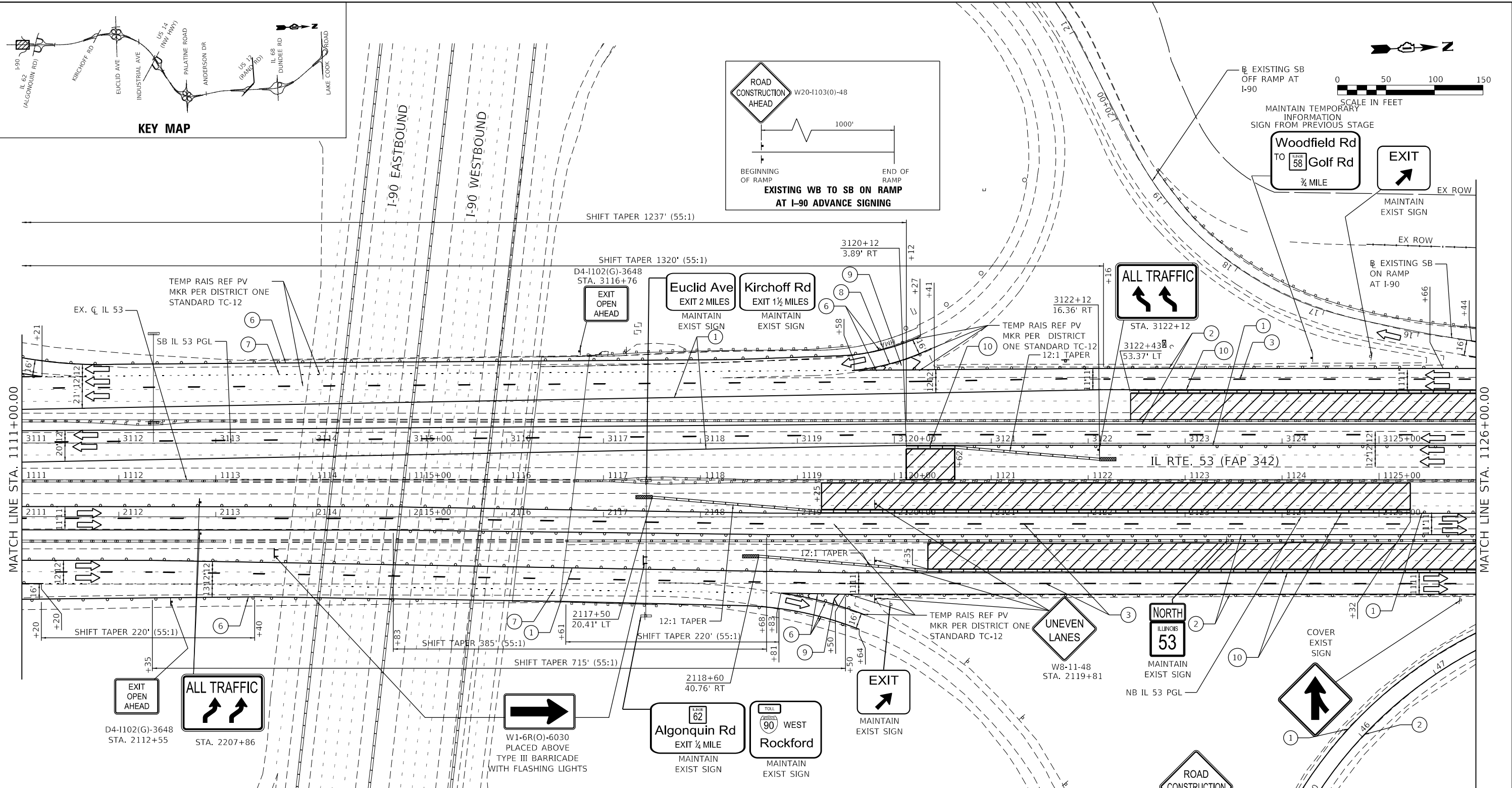
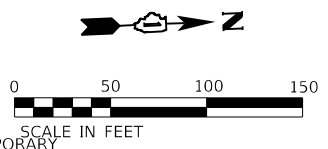
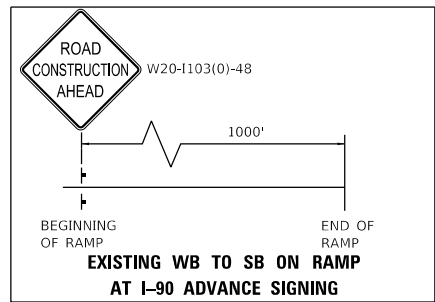
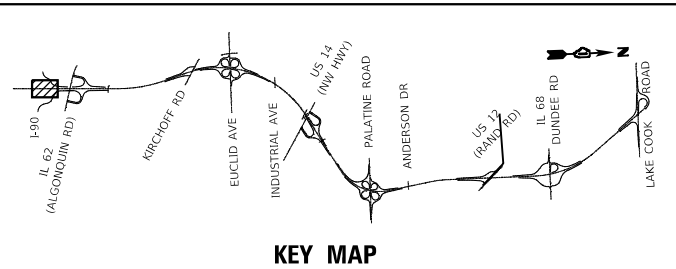


USER NAME = USMM717315	DESIGNED - MM	REVISED -
PLOT SCALE = 100,0000' / in.	DRAWN - MM	REVISED -
PLOT DATE = 1/23/2025	CHECKED - TC	REVISED -
	DATE - 12/13/2024	REVISED -

**STATE OF ILLINOIS  
DEPARTMENT OF TRANSPORTATION**

<b>IL ROUTE 53 TRAFFIC CONTROL PLAN - PRESTAGE E</b>	
SCALE: 1"=50'	SHEET 1 OF 20 SHEETS STA. 1100+00.00 TO STA. 1111+00.00

F.A.P. RTE.	SECTION	COUNTY	TOTAL SHEETS	SHEET NO.
342	2018-100-BR	COOK	1351	263
CONTRACT NO. 62N91				
ILLINOIS		FED. AID PROJECT		



- LEGEND**
- ① TEMPORARY PAVEMENT MARKING - LINE 4" - TYPE IV TAPE SOLID YELLOW
  - ② TEMPORARY PAVEMENT MARKING - LINE 4" - TYPE IV TAPE SOLID WHITE
  - ③ TEMPORARY PAVEMENT MARKING - LINE 5" - TYPE IV TAPE WHITE, 10' DASH 30' SKIP
  - ④ TEMPORARY PAVEMENT MARKING - LINE 4" - TYPE IV TAPE WHITE, DOTTED
  - ⑤ TEMPORARY PAVEMENT MARKING LETTERS AND SYMBOLS - TYPE IV TAPE
  - ⑥ TEMPORARY PAVEMENT MARKING - LINE 8" - TYPE IV TAPE SOLID WHITE
  - ⑦ TEMPORARY PAVEMENT MARKING - LINE 8" - TYPE IV TAPE WHITE, DOTTED
  - ⑧ TEMPORARY PAVEMENT MARKING - LINE 8" - TYPE IV TAPE SOLID YELLOW
  - ⑨ TEMPORARY PAVEMENT MARKING - LINE 12" - TYPE IV TAPE SOLID WHITE (CHEVRON MARKING SPACED 30' C-C)
  - ⑩ TEMPORARY PAVEMENT MARKING - LINE 6" - TYPE IV TAPE SOLID YELLOW
  - ⑪ TEMPORARY PAVEMENT MARKING - LINE 6" - TYPE IV TAPE SOLID WHITE

- ⑫ TEMPORARY PAVEMENT MARKING - LINE 4" - MODIFIED URETHANE SOLID YELLOW
- ⑬ TEMPORARY PAVEMENT MARKING - LINE 4" - MODIFIED URETHANE SOLID WHITE
- ⑭ TEMPORARY PAVEMENT MARKING - LINE 5" - MODIFIED URETHANE WHITE, 10' DASH 30' SKIP
- ⑮ TEMPORARY PAVEMENT MARKING - LINE 8" - MODIFIED URETHANE SOLID WHITE
- ⑯ TEMPORARY PAVEMENT MARKING - LINE 8" - MODIFIED URETHANE SOLID YELLOW
- ⑰ TEMPORARY PAVEMENT MARKING - LINE 12" - MODIFIED URETHANE SOLID WHITE (CHEVRON MARKING SPACED 30' C-C)
- ⑱ TEMPORARY PAVEMENT MARKING - LINE 6" - MODIFIED URETHANE SOLID YELLOW
- ⑲ TEMPORARY PAVEMENT MARKING - LINE 6" - MODIFIED URETHANE SOLID WHITE
- ⑳ TEMPORARY PAVEMENT MARKING - LINE 8" - MODIFIED URETHANE SOLID WHITE, DOTTED

- ▬ TYPE III BARRICADE WITH FLASHING LIGHTS
- ▨ WORK ZONE
- ▩ TEMPORARY RAMP (SPECIAL)
- ▧ TEMPORARY PAVEMENT
- ▦ TEMPORARY PAVEMENT PREVIOUSLY BUILT
- ▬ TEMPORARY CONCRETE BARRIER
- ▩ TEMPORARY IMPACT ATTENUATOR
- ↔ FLASHING ARROW BOARD
- ↔ TRAFFIC FLOW DIRECTION SIGN
- ⊥ TYPE II BARRICADE OR DRUM WITH STEADY BURNING LIGHT AT 100' CENTERS IN TANGENT, 50' CENTERS IN TAPERS AND RADII AND 25' CENTERS IN RAMP



USER NAME = USMM717315	DESIGNED - MM	REVISED -
	DRAWN - MM	REVISED -
PLOT SCALE = 100,0000' / in.	CHECKED - TC	REVISED -
PLOT DATE = 1/23/2025	DATE - 12/13/2024	REVISED -

**STATE OF ILLINOIS  
DEPARTMENT OF TRANSPORTATION**

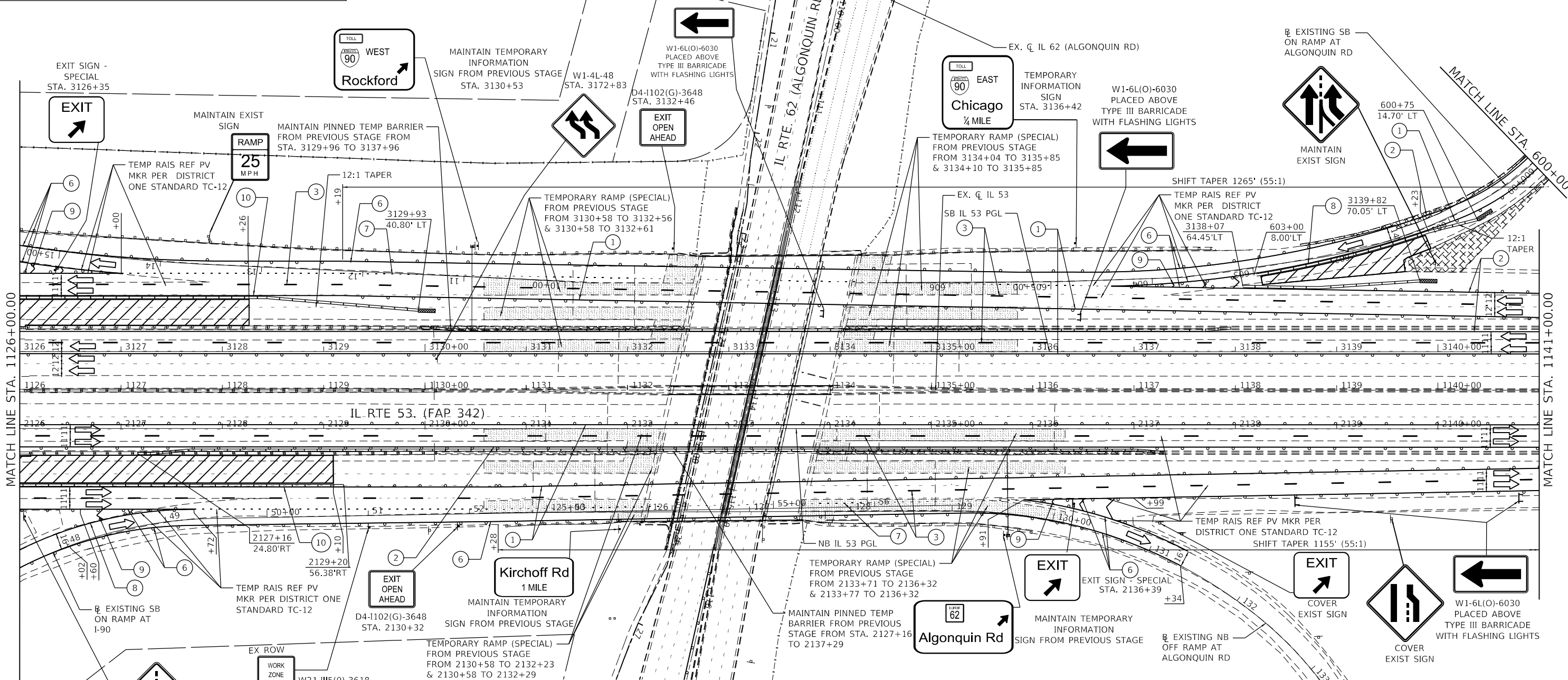
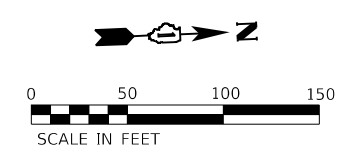
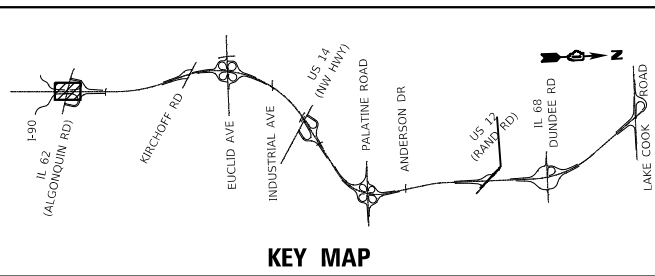
**IL ROUTE 53  
TRAFFIC CONTROL PLAN - PRESTAGE E**

SCALE: 1"=50'  
SHEET 2 OF 20 SHEETS  
STA. 1111+00.00 TO STA. 1126+00.00

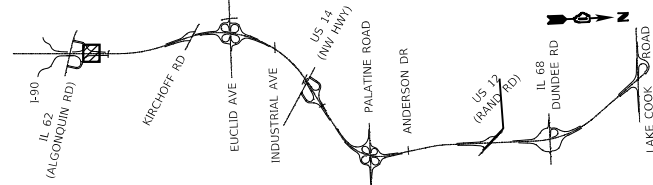
F.A.P. RTE.	SECTION	COUNTY	TOTAL SHEETS	SHEET NO.
342	2018-100-BR	COOK	1351	264
CONTRACT NO. 62N91				
ILLINOIS FED. AID PROJECT				

MODEL: Default  
FILE: Model: 2018-100-BR-Prestage E-IL-53-PreStage E-2025.VSP.dgn  
C:\Users\paw.bentley\Documents\Projects\62N91-IL-53-PreStage E-2025.VSP.dgn

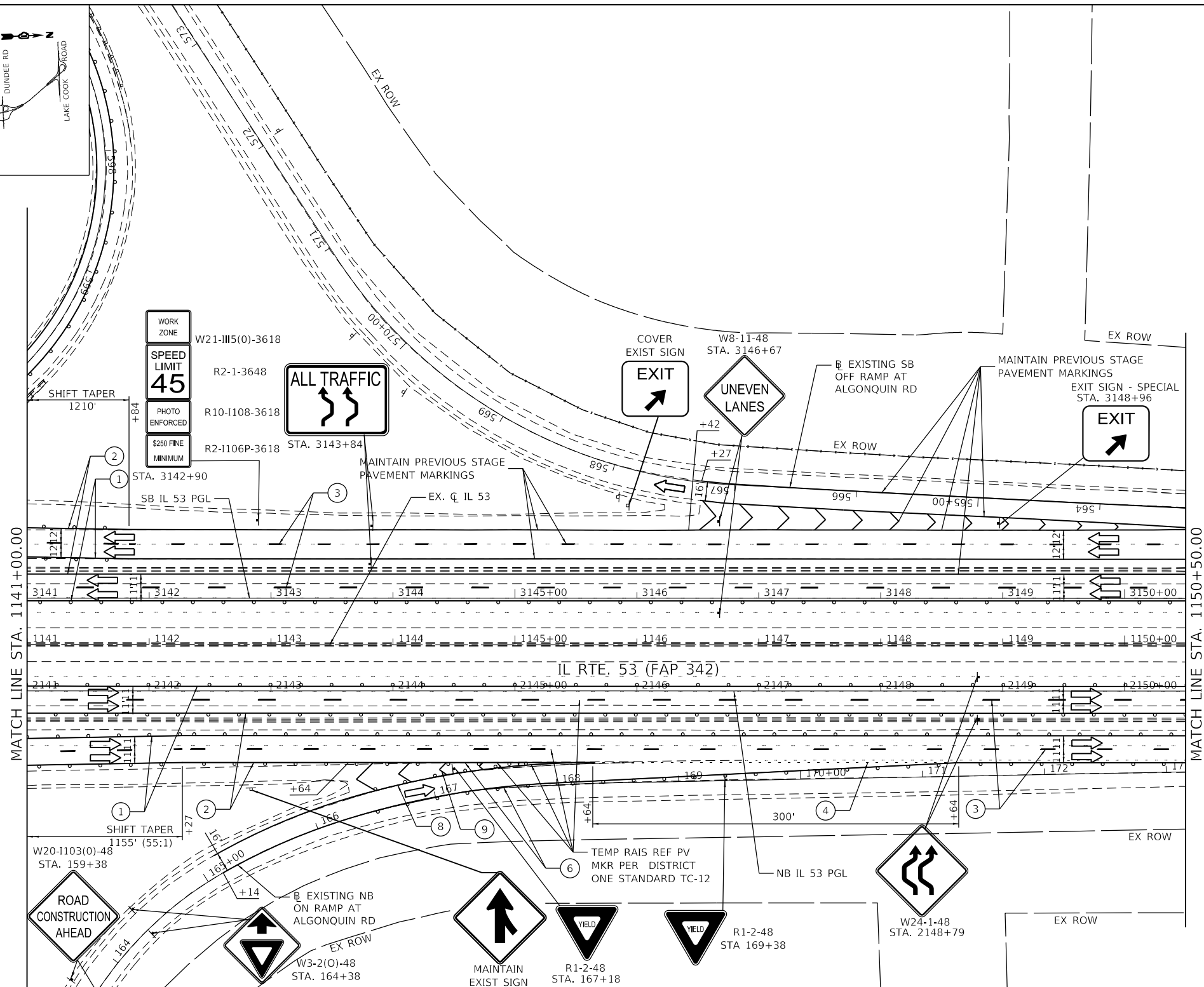
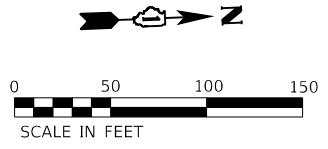




LEGEND	
1	TEMPORARY PAVEMENT MARKING - LINE 4" - TYPE IV TAPE SOLID YELLOW
2	TEMPORARY PAVEMENT MARKING - LINE 4" - TYPE IV TAPE SOLID WHITE
3	TEMPORARY PAVEMENT MARKING - LINE 5" - TYPE IV TAPE WHITE, 10' DASH 30' SKIP
4	TEMPORARY PAVEMENT MARKING - LINE 4" - TYPE IV TAPE WHITE, DOTTED
5	TEMPORARY PAVEMENT MARKING LETTERS AND SYMBOLS - TYPE IV TAPE
6	TEMPORARY PAVEMENT MARKING - LINE 8" - TYPE IV TAPE SOLID WHITE
7	TEMPORARY PAVEMENT MARKING - LINE 8" - TYPE IV TAPE WHITE, DOTTED
8	TEMPORARY PAVEMENT MARKING - LINE 8" - TYPE IV TAPE SOLID YELLOW
9	TEMPORARY PAVEMENT MARKING - LINE 12" - TYPE IV TAPE SOLID WHITE (CHEVRON MARKING SPACED 30' C-C)
10	TEMPORARY PAVEMENT MARKING - LINE 6" - TYPE IV TAPE SOLID YELLOW
11	TEMPORARY PAVEMENT MARKING - LINE 6" - TYPE IV TAPE SOLID WHITE
12	TEMPORARY PAVEMENT MARKING - LINE 4" - MODIFIED URETHANE SOLID YELLOW
13	TEMPORARY PAVEMENT MARKING - LINE 4" - MODIFIED URETHANE SOLID WHITE
14	TEMPORARY PAVEMENT MARKING - LINE 5" - MODIFIED URETHANE WHITE, 10' DASH 30' SKIP
15	TEMPORARY PAVEMENT MARKING - LINE 8" - MODIFIED URETHANE SOLID WHITE
16	TEMPORARY PAVEMENT MARKING - LINE 8" - MODIFIED URETHANE SOLID YELLOW
17	TEMPORARY PAVEMENT MARKING - LINE 12" - MODIFIED URETHANE SOLID WHITE (CHEVRON MARKING SPACED 30' C-C)
18	TEMPORARY PAVEMENT MARKING - LINE 6" - MODIFIED URETHANE SOLID YELLOW
19	TEMPORARY PAVEMENT MARKING - LINE 6" - MODIFIED URETHANE SOLID WHITE
20	TEMPORARY PAVEMENT MARKING - LINE 8" - MODIFIED URETHANE SOLID WHITE, DOTTED
⌚	TYPE III BARRICADE WITH FLASHING LIGHTS
▨	WORK ZONE
▨	TEMPORARY RAMP (SPECIAL)
▨	TEMPORARY PAVEMENT
▨	TEMPORARY PAVEMENT PREVIOUSLY BUILT
▬	TEMPORARY CONCRETE BARRIER
▬	TEMPORARY IMPACT ATTENUATOR
↔	FLASHING ARROW BOARD
→	TRAFFIC FLOW DIRECTION
⊥	SIGN
⊥	TYPE II BARRICADE OR DRUM WITH STEADY BURNING LIGHT AT 100' CENTERS IN TANGENT, 50' CENTERS IN TAPERS AND RADII AND 25' CENTERS IN RAMPS



KEY MAP



**LEGEND**

- |   |  |  |
|---|--|--|
| ① TEMPORARY PAVEMENT MARKING - LINE 4" - TYPE IV TAPE SOLID YELLOW                                  | ⑫ TEMPORARY PAVEMENT MARKING - LINE 4" - MODIFIED URETHANE SOLID YELLOW                                  | TYPE III BARRICADE WITH FLASHING LIGHTS  |
| ② TEMPORARY PAVEMENT MARKING - LINE 4" - TYPE IV TAPE SOLID WHITE                                   | ⑬ TEMPORARY PAVEMENT MARKING - LINE 4" - MODIFIED URETHANE SOLID WHITE                                   | WORK ZONE  |
| ③ TEMPORARY PAVEMENT MARKING - LINE 5" - TYPE IV TAPE WHITE, 10' DASH 30' SKIP                      | ⑭ TEMPORARY PAVEMENT MARKING - LINE 5" - MODIFIED URETHANE SOLID WHITE, 10' DASH 30' SKIP                | TEMPORARY RAMP (SPECIAL)   |
| ④ TEMPORARY PAVEMENT MARKING - LINE 4" - TYPE IV TAPE WHITE, DOTTED                                 | ⑮ TEMPORARY PAVEMENT MARKING - LINE 8" - MODIFIED URETHANE SOLID WHITE                                   | TEMPORARY PAVEMENT   |
| ⑤ TEMPORARY PAVEMENT MARKING LETTERS AND SYMBOLS - TYPE IV TAPE                                     | ⑯ TEMPORARY PAVEMENT MARKING - LINE 8" - MODIFIED URETHANE SOLID YELLOW                                  | TEMPORARY PAVEMENT PREVIOUSLY BUILT  |
| ⑥ TEMPORARY PAVEMENT MARKING - LINE 8" - TYPE IV TAPE SOLID WHITE                                   | ⑰ TEMPORARY PAVEMENT MARKING - LINE 12" - MODIFIED URETHANE SOLID WHITE (CHEVRON MARKING SPACED 30' C-C) | TEMPORARY CONCRETE BARRIER   |
| ⑦ TEMPORARY PAVEMENT MARKING - LINE 8" - TYPE IV TAPE WHITE, DOTTED                                 | ⑱ TEMPORARY PAVEMENT MARKING - LINE 6" - MODIFIED URETHANE SOLID YELLOW                                  | TEMPORARY IMPACT ATTENUATOR  |
| ⑧ TEMPORARY PAVEMENT MARKING - LINE 8" - TYPE IV TAPE SOLID YELLOW                                  | ⑲ TEMPORARY PAVEMENT MARKING - LINE 6" - MODIFIED URETHANE SOLID WHITE                                   | FLASHING ARROW BOARD   |
| ⑨ TEMPORARY PAVEMENT MARKING - LINE 12" - TYPE IV TAPE SOLID WHITE (CHEVRON MARKING SPACED 30' C-C) | ⑳ TEMPORARY PAVEMENT MARKING - LINE 8" - MODIFIED URETHANE SOLID WHITE, DOTTED                           | TRAFFIC FLOW DIRECTION   |
| ⑩ TEMPORARY PAVEMENT MARKING - LINE 6" - TYPE IV TAPE SOLID YELLOW                                  |  | SIGN   |
| ⑪ TEMPORARY PAVEMENT MARKING - LINE 6" - TYPE IV TAPE SOLID WHITE                                   |  | TYPE II BARRICADE OR DRUM WITH STEADY BURNING LIGHT AT 100' CENTERS IN TANGENT, 50' CENTERS IN TAPERS AND RADII AND 25' CENTERS IN RAMPS |

MODEL: Default  
 FILE: Mainfile\_PlanView.dwg  
 PROJECT: E:\Documents\Projects\629191-IL 53 TrafficControl\Drawings\TrafficControl\TrafficControl.dwg  
 PLOT DATE: 1/23/2025



USER NAME = USMM717315  
 PLOT SCALE = 100,0000 ' / in.  
 PLOT DATE = 1/23/2025

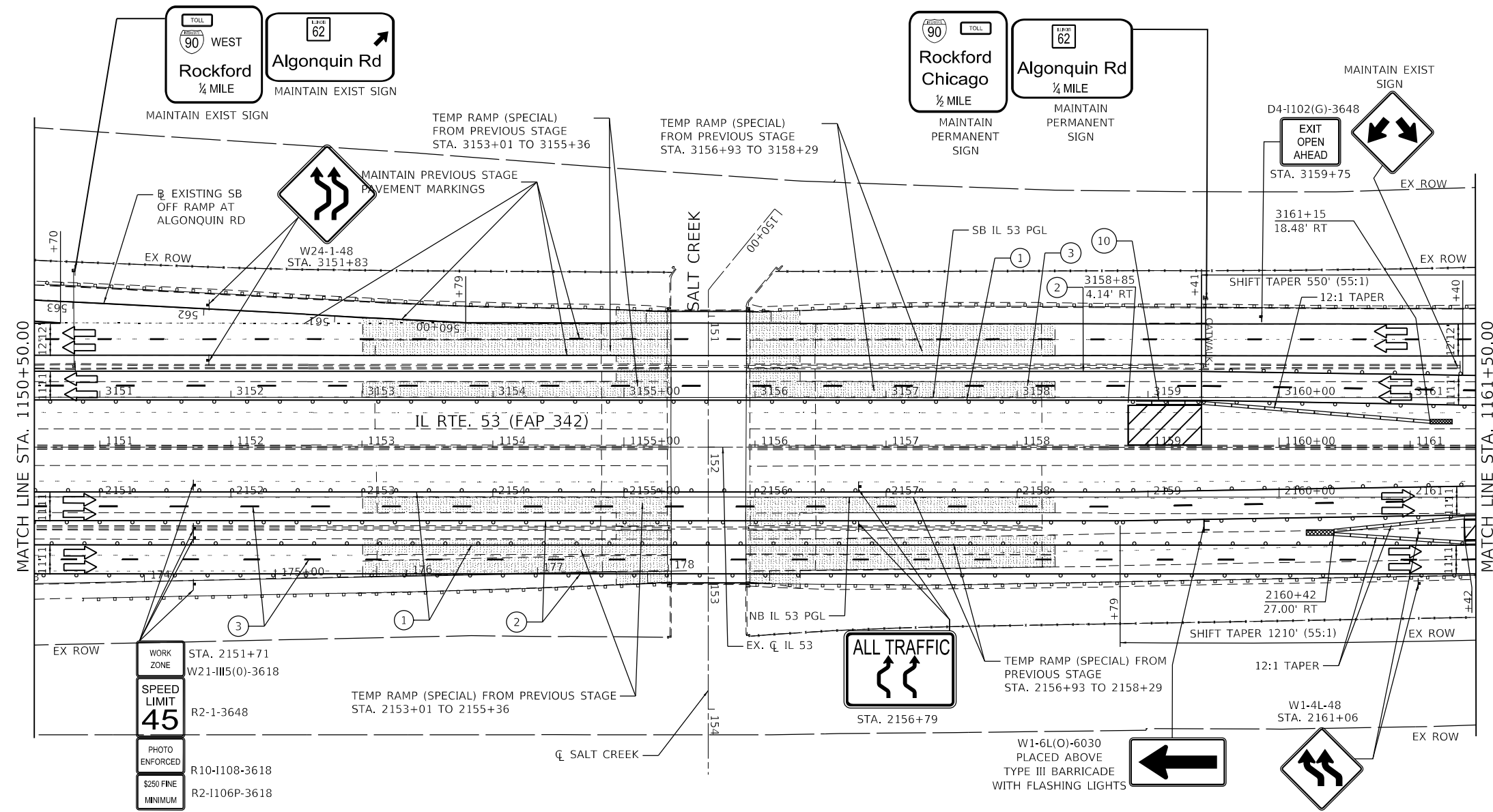
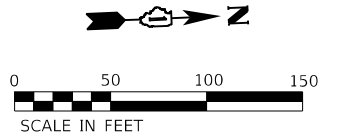
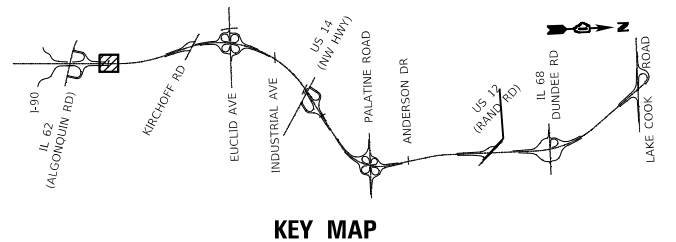
DESIGNED - MM  
 DRAWN - MM  
 CHECKED - TC  
 DATE - 12/13/2024

REVISED -  
 REVISED -  
 REVISED -  
 REVISED -

STATE OF ILLINOIS  
 DEPARTMENT OF TRANSPORTATION

IL ROUTE 53  
 TRAFFIC CONTROL PLAN - PRESTAGE E  
 SCALE: 1" = 50'  
 SHEET 4 OF 20 SHEETS  
 STA. 1141+00.00 TO STA. 1150+50.00

F.A.P. RTE.	SECTION	COUNTY	TOTAL SHEETS	SHEET NO.
342	2018-100-BR	COOK	1351	266
CONTRACT NO. 629N91				
ILLINOIS FED. AID PROJECT				



**LEGEND**

- 1 TEMPORARY PAVEMENT MARKING - LINE 4" - TYPE IV TAPE SOLID YELLOW
- 2 TEMPORARY PAVEMENT MARKING - LINE 4" - TYPE IV TAPE SOLID WHITE
- 3 TEMPORARY PAVEMENT MARKING - LINE 5" - TYPE IV TAPE WHITE, 10' DASH 30' SKIP
- 4 TEMPORARY PAVEMENT MARKING - LINE 4" - TYPE IV TAPE WHITE, DOTTED
- 5 TEMPORARY PAVEMENT MARKING LETTERS AND SYMBOLS - TYPE IV TAPE
- 6 TEMPORARY PAVEMENT MARKING - LINE 8" - TYPE IV TAPE SOLID WHITE
- 7 TEMPORARY PAVEMENT MARKING - LINE 8" - TYPE IV TAPE WHITE, DOTTED
- 8 TEMPORARY PAVEMENT MARKING - LINE 8" - TYPE IV TAPE SOLID YELLOW
- 9 TEMPORARY PAVEMENT MARKING - LINE 12" - TYPE IV TAPE SOLID WHITE (CHEVRON MARKING SPACED 30' C-C)
- 10 TEMPORARY PAVEMENT MARKING - LINE 6" - TYPE IV TAPE SOLID YELLOW
- 11 TEMPORARY PAVEMENT MARKING - LINE 6" - TYPE IV TAPE SOLID WHITE
- 12 TEMPORARY PAVEMENT MARKING - LINE 4" - MODIFIED URETHANE SOLID YELLOW
- 13 TEMPORARY PAVEMENT MARKING - LINE 4" - MODIFIED URETHANE SOLID WHITE
- 14 TEMPORARY PAVEMENT MARKING - LINE 5" - MODIFIED URETHANE WHITE, 10' DASH 30' SKIP
- 15 TEMPORARY PAVEMENT MARKING - LINE 8" - MODIFIED URETHANE SOLID WHITE
- 16 TEMPORARY PAVEMENT MARKING - LINE 8" - MODIFIED URETHANE SOLID YELLOW
- 17 TEMPORARY PAVEMENT MARKING - LINE 12" - MODIFIED URETHANE SOLID WHITE (CHEVRON MARKING SPACED 30' C-C)
- 18 TEMPORARY PAVEMENT MARKING - LINE 6" - MODIFIED URETHANE SOLID YELLOW
- 19 TEMPORARY PAVEMENT MARKING - LINE 6" - MODIFIED URETHANE SOLID WHITE
- 20 TEMPORARY PAVEMENT MARKING - LINE 8" - MODIFIED URETHANE SOLID WHITE, DOTTED

- TYPE III BARRICADE WITH FLASHING LIGHTS
- WORK ZONE
- TEMPORARY RAMP (SPECIAL)
- TEMPORARY PAVEMENT
- TEMPORARY PAVEMENT PREVIOUSLY BUILT
- TEMPORARY CONCRETE BARRIER
- TEMPORARY IMPACT ATTENUATOR
- FLASHING ARROW BOARD
- TRAFFIC FLOW DIRECTION
- SIGN
- TYPE II BARRICADE OR DRUM WITH STEADY BURNING LIGHT AT 100' CENTERS IN TANGENT, 50' CENTERS IN TAPERS AND RADII AND 25' CENTERS IN RAMP



USER NAME = USMM717315	DESIGNED - MM	REVISED -
	DRAWN - MM	REVISED -
PLOT SCALE = 100,0000' / in.	CHECKED - TC	REVISED -
PLOT DATE = 1/23/2025	DATE - 12/13/2024	REVISED -

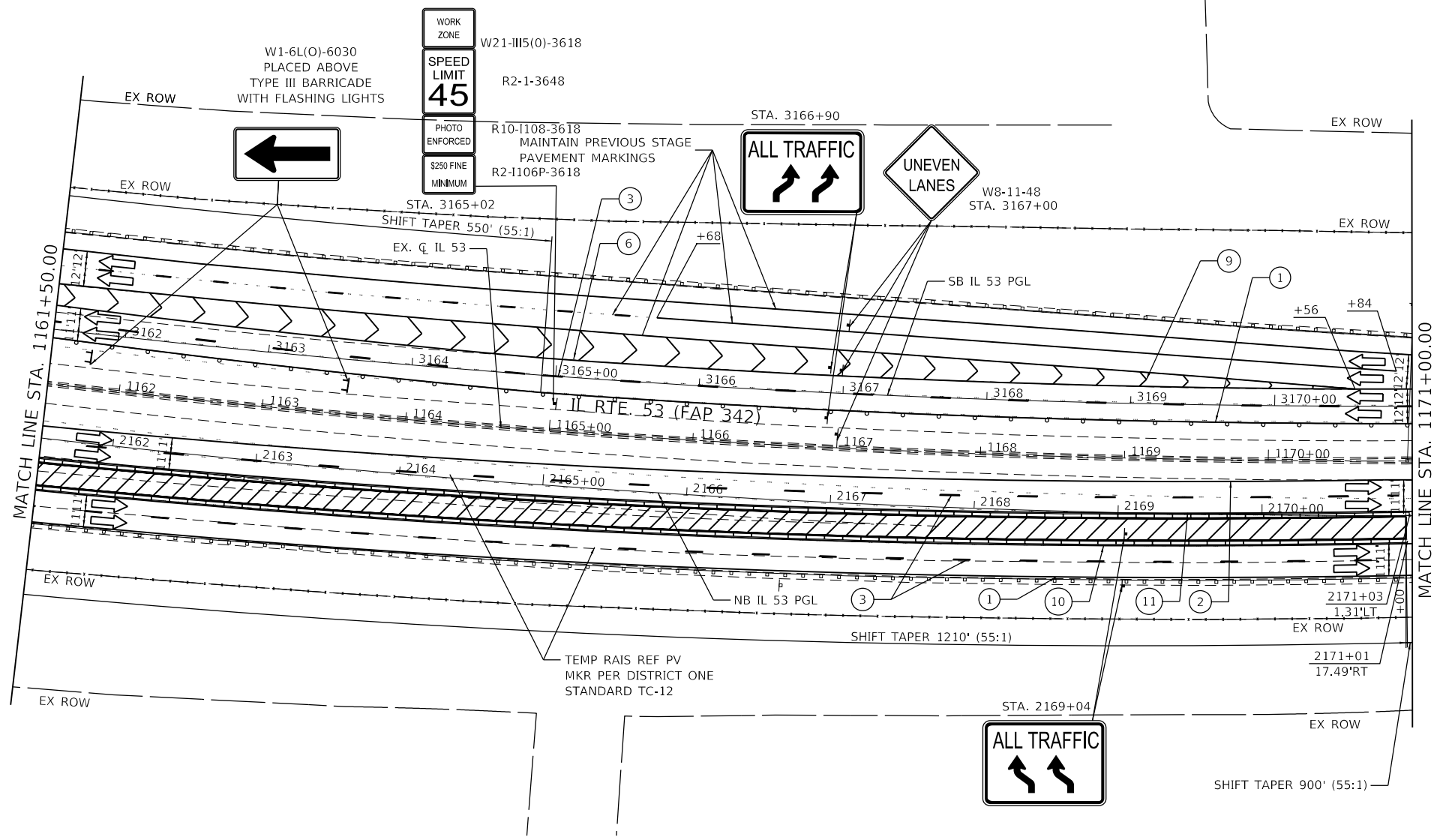
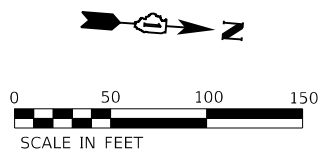
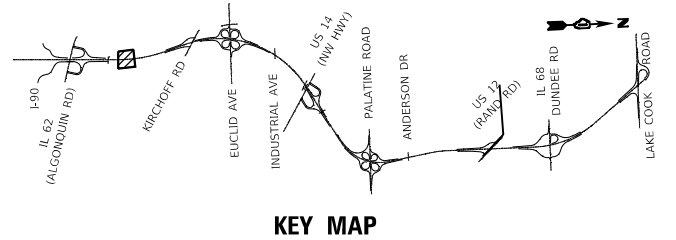
**STATE OF ILLINOIS  
DEPARTMENT OF TRANSPORTATION**

**IL ROUTE 53  
TRAFFIC CONTROL PLAN - PRESTAGE E**

SCALE: 1" = 50' SHEET 5 OF 20 SHEETS STA. 1150+50.00 TO STA. 1161+50.00

F.A.P. RTE.	SECTION	COUNTY	TOTAL SHEETS	SHEET NO.
342	2018-100-BR	COOK	1351	267
CONTRACT NO. 62N91				
		ILLINOIS FED. AID PROJECT		

MODEL: Default  
 FILE: \\wsp\p-wsp\wsp\benley\com\wsp\p-wsp\il\Documents\Project\_62N91-IL\_53\_Bridge\CAD\_Sheets\162N91-1-11-24\2024\I53-PreStg\_E-05-VSP.dgn



**LEGEND**

- |   |  |  |
|---|--|--|
| ① TEMPORARY PAVEMENT MARKING - LINE 4" - TYPE IV TAPE SOLID YELLOW                                  | ⑫ TEMPORARY PAVEMENT MARKING - LINE 4" - MODIFIED URETHANE SOLID YELLOW                                  | ⏏ TYPE III BARRICADE WITH FLASHING LIGHTS  |
| ② TEMPORARY PAVEMENT MARKING - LINE 4" - TYPE IV TAPE SOLID WHITE                                   | ⑬ TEMPORARY PAVEMENT MARKING - LINE 4" - MODIFIED URETHANE SOLID WHITE                                   | ▨ WORK ZONE  |
| ③ TEMPORARY PAVEMENT MARKING - LINE 5" - TYPE IV TAPE WHITE, 10' DASH 30' SKIP                      | ⑭ TEMPORARY PAVEMENT MARKING - LINE 5" - MODIFIED URETHANE WHITE, 10' DASH 30' SKIP                      | ▩ TEMPORARY RAMP (SPECIAL)   |
| ④ TEMPORARY PAVEMENT MARKING - LINE 4" - TYPE IV TAPE WHITE, DOTTED                                 | ⑮ TEMPORARY PAVEMENT MARKING - LINE 8" - MODIFIED URETHANE SOLID WHITE                                   | ▧ TEMPORARY PAVEMENT   |
| ⑤ TEMPORARY PAVEMENT MARKING LETTERS AND SYMBOLS - TYPE IV TAPE                                     | ⑯ TEMPORARY PAVEMENT MARKING - LINE 8" - MODIFIED URETHANE SOLID YELLOW                                  | ▨ TEMPORARY PAVEMENT PREVIOUSLY BUILT  |
| ⑥ TEMPORARY PAVEMENT MARKING - LINE 8" - TYPE IV TAPE SOLID WHITE                                   | ⑰ TEMPORARY PAVEMENT MARKING - LINE 12" - MODIFIED URETHANE SOLID WHITE (CHEVRON MARKING SPACED 30' C-C) | — TEMPORARY CONCRETE BARRIER   |
| ⑦ TEMPORARY PAVEMENT MARKING - LINE 8" - TYPE IV TAPE WHITE, DOTTED                                 | ⑱ TEMPORARY PAVEMENT MARKING - LINE 6" - MODIFIED URETHANE SOLID YELLOW                                  | ▩ TEMPORARY IMPACT ATTENUATOR  |
| ⑧ TEMPORARY PAVEMENT MARKING - LINE 8" - TYPE IV TAPE SOLID YELLOW                                  | ⑲ TEMPORARY PAVEMENT MARKING - LINE 6" - MODIFIED URETHANE SOLID WHITE                                   | ← FLASHING ARROW BOARD   |
| ⑨ TEMPORARY PAVEMENT MARKING - LINE 12" - TYPE IV TAPE SOLID WHITE (CHEVRON MARKING SPACED 30' C-C) | ⑳ TEMPORARY PAVEMENT MARKING - LINE 8" - MODIFIED URETHANE SOLID WHITE, DOTTED                           | ↔ TRAFFIC FLOW DIRECTION   |
| ⑩ TEMPORARY PAVEMENT MARKING - LINE 6" - TYPE IV TAPE SOLID YELLOW                                  |  | ⏏ SIGN   |
| ⑪ TEMPORARY PAVEMENT MARKING - LINE 6" - TYPE IV TAPE SOLID WHITE                                   |  | ⏏ TYPE II BARRICADE OR DRUM WITH STEADY BURNING LIGHT AT 100' CENTERS IN TANGENT, 50' CENTERS IN TAPERS AND RADII AND 25' CENTERS IN RAMPS |

MODEL: Default  
 FILE: Model.dwg  
 PROJECT: 2018-100-BR-IL-53-TRAFFIC CONTROL PLAN - PRESTAGE E  
 DATE: 12/13/2024

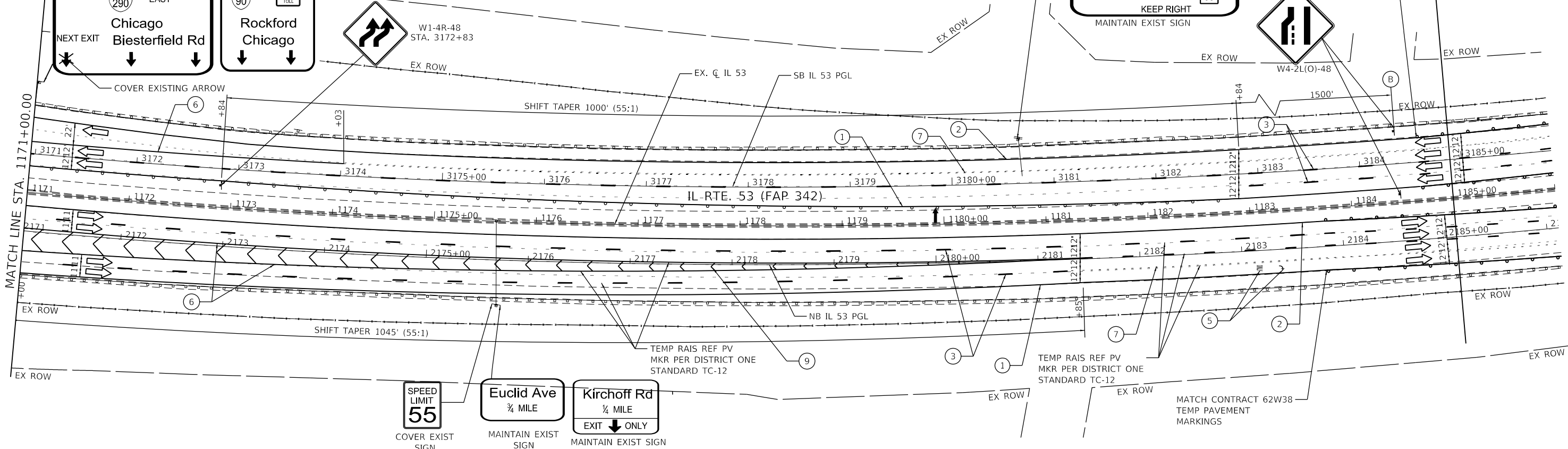
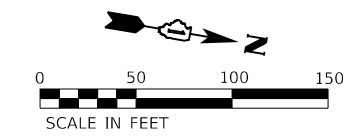
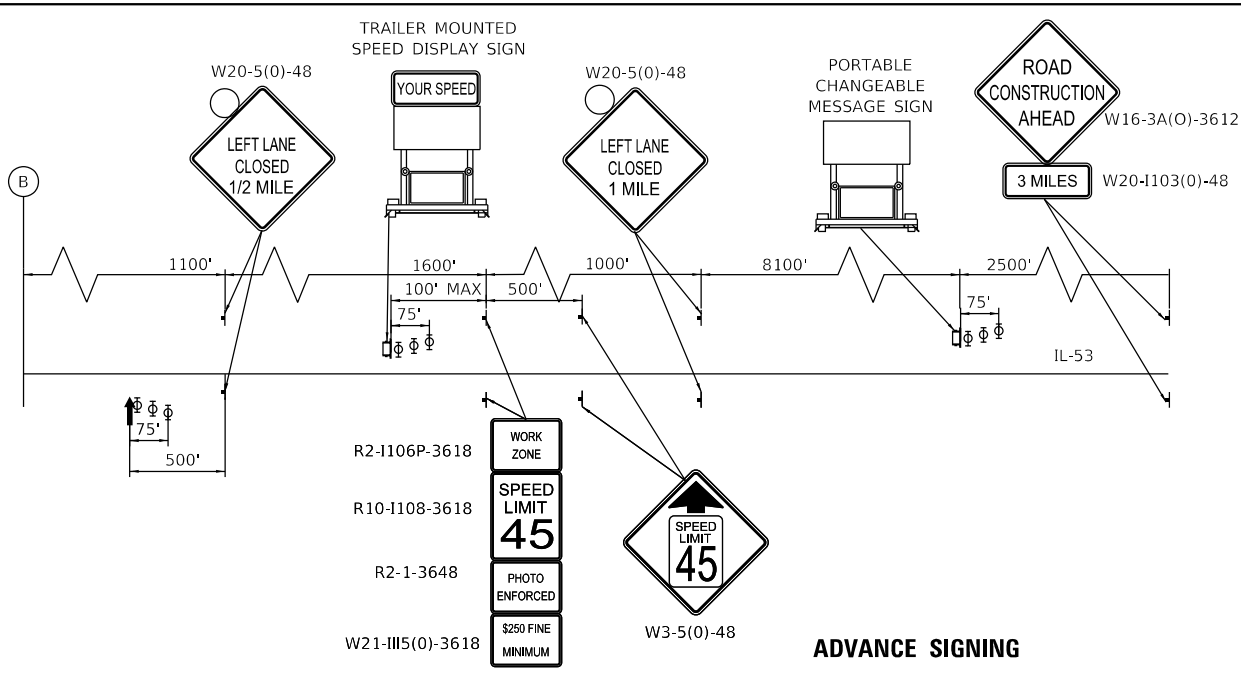
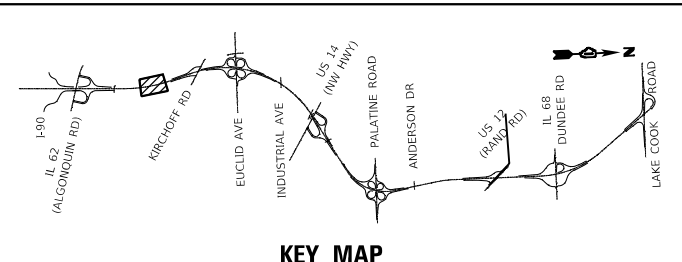


USER NAME = USMM717315	DESIGNED - MM	REVISED -
PLOT SCALE = 100,0000' / in.	DRAWN - MM	REVISED -
PLOT DATE = 1/23/2025	CHECKED - TC	REVISED -
	DATE - 12/13/2024	REVISED -

**STATE OF ILLINOIS  
DEPARTMENT OF TRANSPORTATION**

<b>IL ROUTE 53 TRAFFIC CONTROL PLAN - PRESTAGE E</b>	
SCALE: 1" = 50'	SHEET 6 OF 20 SHEETS
STA. 1161+50.00	TO STA. 1171+00.00

F.A.P. RTE. 342	SECTION 2018-100-BR	COUNTY COOK	TOTAL SHEETS 1351	SHEET NO. 268
CONTRACT NO. 62N91				
ILLINOIS FED. AID PROJECT				



**LEGEND**

1	TEMPORARY PAVEMENT MARKING - LINE 4" - TYPE IV TAPE SOLID YELLOW	12	TEMPORARY PAVEMENT MARKING - LINE 4" - MODIFIED URETHANE SOLID YELLOW
2	TEMPORARY PAVEMENT MARKING - LINE 4" - TYPE IV TAPE SOLID WHITE	13	TEMPORARY PAVEMENT MARKING - LINE 4" - MODIFIED URETHANE SOLID WHITE
3	TEMPORARY PAVEMENT MARKING - LINE 5" - TYPE IV TAPE WHITE, 10' DASH 30' SKIP	14	TEMPORARY PAVEMENT MARKING - LINE 5" - MODIFIED URETHANE WHITE, 10' DASH 30' SKIP
4	TEMPORARY PAVEMENT MARKING - LINE 4" - TYPE IV TAPE WHITE, DOTTED	15	TEMPORARY PAVEMENT MARKING - LINE 8" - MODIFIED URETHANE SOLID WHITE
5	TEMPORARY PAVEMENT MARKING LETTERS AND SYMBOLS - TYPE IV TAPE	16	TEMPORARY PAVEMENT MARKING - LINE 8" - MODIFIED URETHANE SOLID YELLOW
6	TEMPORARY PAVEMENT MARKING - LINE 8" - TYPE IV TAPE SOLID WHITE	17	TEMPORARY PAVEMENT MARKING - LINE 12" - MODIFIED URETHANE SOLID WHITE (CHEVRON MARKING SPACED 30' C-C)
7	TEMPORARY PAVEMENT MARKING - LINE 8" - TYPE IV TAPE WHITE, DOTTED	18	TEMPORARY PAVEMENT MARKING - LINE 6" - MODIFIED URETHANE SOLID YELLOW
8	TEMPORARY PAVEMENT MARKING - LINE 8" - TYPE IV TAPE SOLID YELLOW	19	TEMPORARY PAVEMENT MARKING - LINE 6" - MODIFIED URETHANE SOLID WHITE
9	TEMPORARY PAVEMENT MARKING - LINE 12" - TYPE IV TAPE SOLID WHITE (CHEVRON MARKING SPACED 30' C-C)	20	TEMPORARY PAVEMENT MARKING - LINE 8" - MODIFIED URETHANE SOLID WHITE, DOTTED
10	TEMPORARY PAVEMENT MARKING - LINE 6" - TYPE IV TAPE SOLID YELLOW		
11	TEMPORARY PAVEMENT MARKING - LINE 6" - TYPE IV TAPE SOLID WHITE		



USER NAME = USMM717315	DESIGNED - MM	REVISED -
PLOT SCALE = 100.0000' / in.	DRAWN - MM	REVISED -
PLOT DATE = 1/23/2025	CHECKED - TC	REVISED -
	DATE - 12/13/2024	REVISED -

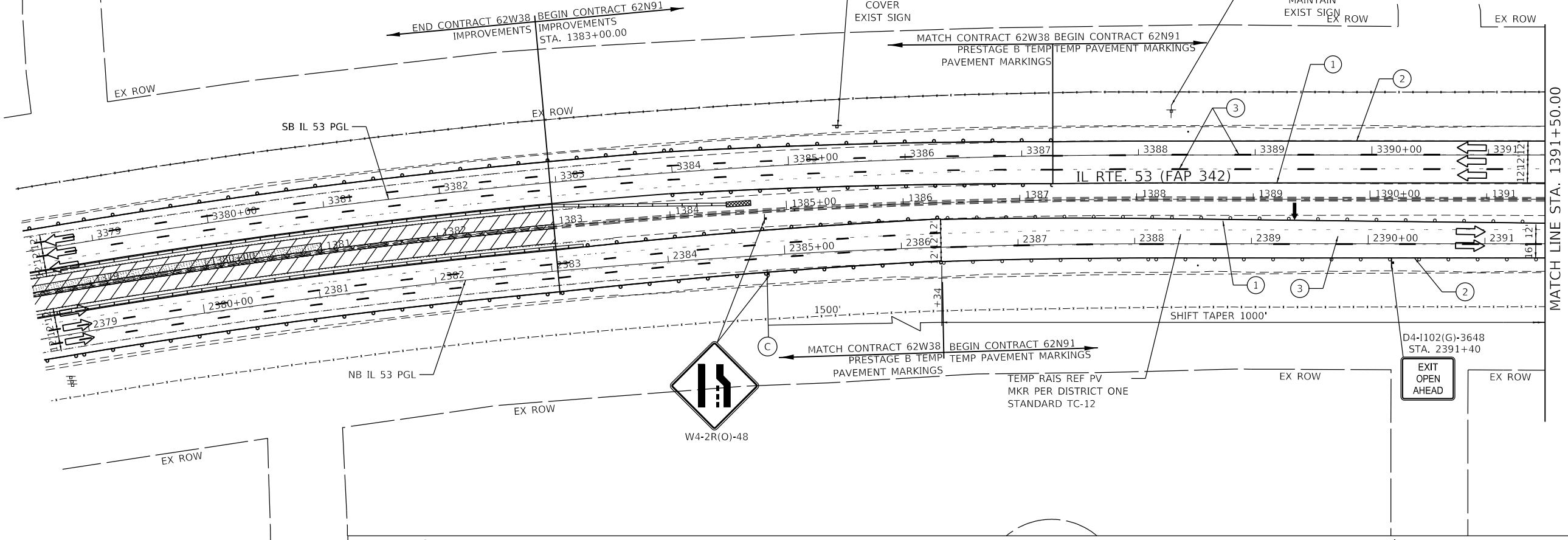
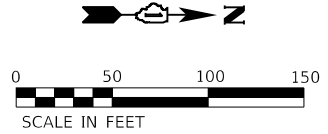
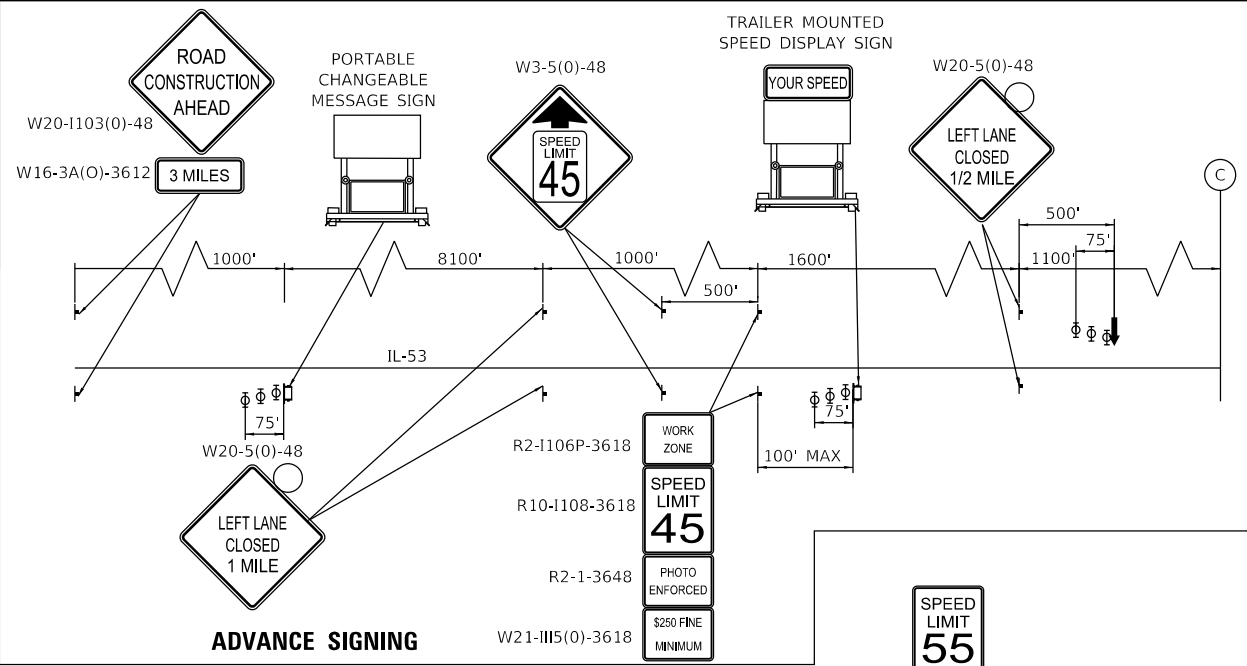
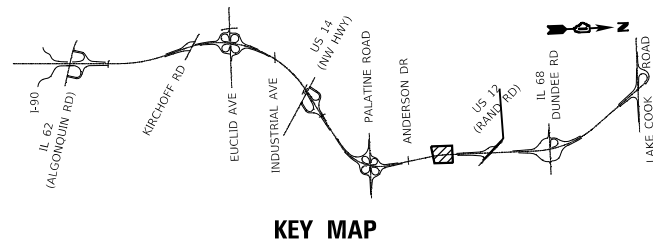
**STATE OF ILLINOIS  
DEPARTMENT OF TRANSPORTATION**

**IL ROUTE 53  
TRAFFIC CONTROL PLAN - PRESTAGE E**

SCALE: 1" = 50'    SHEET 7 OF 20 SHEETS    STA. 1171+00.00 TO STA. 1189+00.00

F.A.P. RTE. 342	SECTION 2018-100-BR	COUNTY COOK	TOTAL SHEETS 1351	SHEET NO. 269
CONTRACT NO. 62N91				
ILLINOIS FED. AID PROJECT				

MODEL: Default  
 FILE: Model\_C:\pwworkspace\benhew\external\Documents\Project\_62N91-IL\_53\_BridgeCAD\_Sheets\118191-1-18-2024\I55-PreSta\_E-07-VSP.dgn  
 MODEL: Default  
 FILE: Model\_C:\pwworkspace\benhew\external\Documents\Project\_62N91-IL\_53\_BridgeCAD\_Sheets\118191-1-18-2024\I55-PreSta\_E-07-VSP.dgn



LEGEND	
①	TEMPORARY PAVEMENT MARKING - LINE 4" - TYPE IV TAPE SOLID YELLOW
②	TEMPORARY PAVEMENT MARKING - LINE 4" - TYPE IV TAPE SOLID WHITE
③	TEMPORARY PAVEMENT MARKING - LINE 5" - TYPE IV TAPE WHITE, 10' DASH 30' SKIP
④	TEMPORARY PAVEMENT MARKING - LINE 4" - TYPE IV TAPE WHITE, DOTTED
⑤	TEMPORARY PAVEMENT MARKING LETTERS AND SYMBOLS - TYPE IV TAPE
⑥	TEMPORARY PAVEMENT MARKING - LINE 8" - TYPE IV TAPE SOLID WHITE
⑦	TEMPORARY PAVEMENT MARKING - LINE 8" - TYPE IV TAPE WHITE, DOTTED
⑧	TEMPORARY PAVEMENT MARKING - LINE 8" - TYPE IV TAPE SOLID YELLOW
⑨	TEMPORARY PAVEMENT MARKING - LINE 12" - TYPE IV TAPE SOLID WHITE (CHEVRON MARKING SPACED 30' C-C)
⑩	TEMPORARY PAVEMENT MARKING - LINE 6" - TYPE IV TAPE SOLID YELLOW
⑪	TEMPORARY PAVEMENT MARKING - LINE 6" - TYPE IV TAPE SOLID WHITE
⑫	TEMPORARY PAVEMENT MARKING - LINE 4" - MODIFIED URETHANE SOLID YELLOW
⑬	TEMPORARY PAVEMENT MARKING - LINE 4" - MODIFIED URETHANE SOLID WHITE
⑭	TEMPORARY PAVEMENT MARKING - LINE 5" - MODIFIED URETHANE SOLID WHITE, 10' DASH 30' SKIP
⑮	TEMPORARY PAVEMENT MARKING - LINE 8" - MODIFIED URETHANE SOLID WHITE
⑯	TEMPORARY PAVEMENT MARKING - LINE 8" - MODIFIED URETHANE SOLID YELLOW
⑰	TEMPORARY PAVEMENT MARKING - LINE 12" - MODIFIED URETHANE SOLID WHITE (CHEVRON MARKING SPACED 30' C-C)
⑱	TEMPORARY PAVEMENT MARKING - LINE 6" - MODIFIED URETHANE SOLID YELLOW
⑲	TEMPORARY PAVEMENT MARKING - LINE 6" - MODIFIED URETHANE SOLID WHITE
⑳	TEMPORARY PAVEMENT MARKING - LINE 8" - MODIFIED URETHANE SOLID WHITE, DOTTED
⊠	TYPE III BARRICADE WITH FLASHING LIGHTS
▨	WORK ZONE
▩	TEMPORARY RAMP (SPECIAL)
▭	TEMPORARY PAVEMENT
▮	TEMPORARY PAVEMENT PREVIOUSLY BUILT
▯	TEMPORARY CONCRETE BARRIER
▰	TEMPORARY IMPACT ATTENUATOR
⬅	FLASHING ARROW BOARD
➡	TRAFFIC FLOW DIRECTION
⊣	SIGN
	TYPE II BARRICADE OR DRUM WITH STEADY BURNING LIGHT AT 100' CENTERS IN TANGENT, 50' CENTERS IN TAPERS AND RADI AND 25' CENTERS IN RAMP

MODEL: D:\default  
 FILE: 62N91-IL 53 TrafficControlPlan-IL53-PreStagE.dwg  
 PROJECT: 62N91-IL 53 Bridge/CAD\_Sheets/IL53-PreStagE.dwg  
 DATE: 1/23/2025



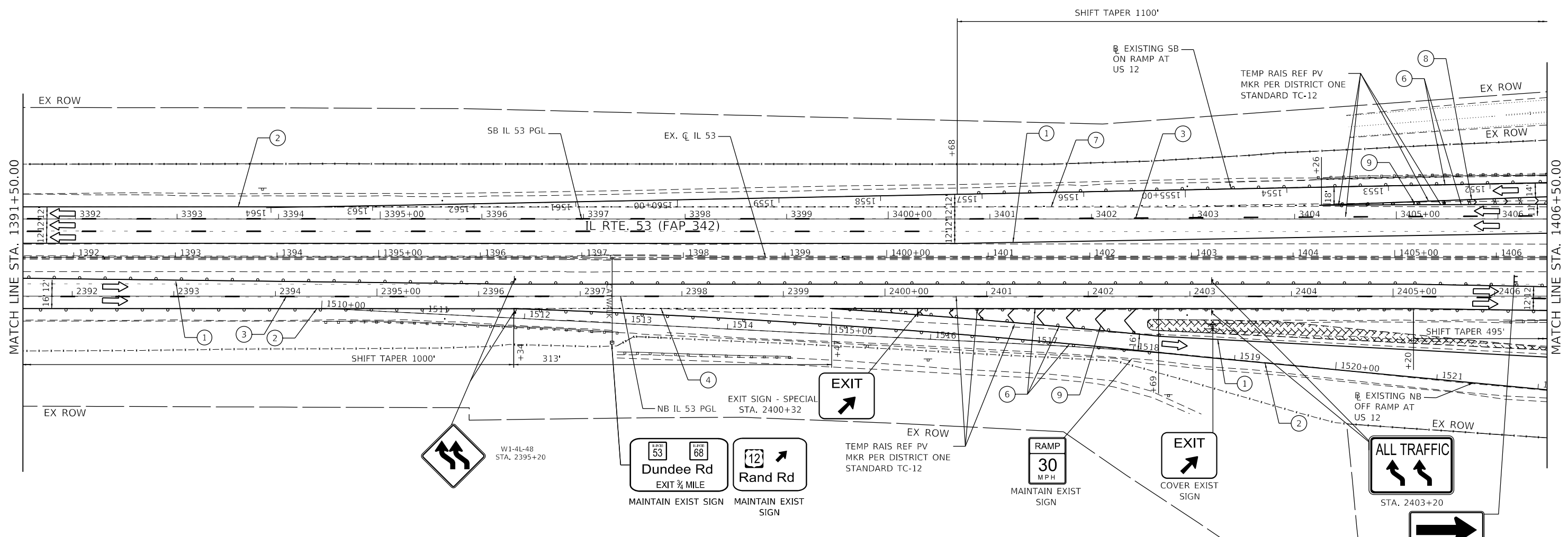
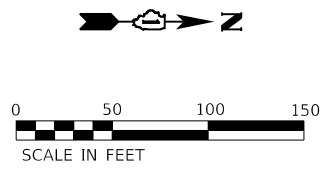
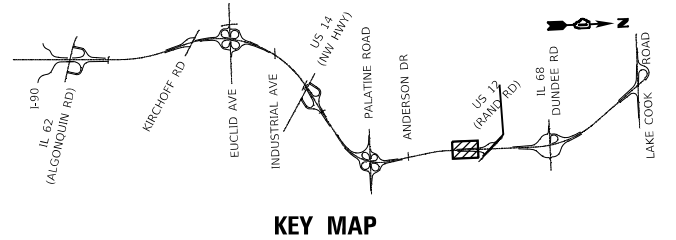
USER NAME = USMM717315	DESIGNED - MM	REVISED -
PLOT SCALE = 100,0000' / in.	DRAWN - MM	REVISED -
PLOT DATE = 1/23/2025	CHECKED - TC	REVISED -
	DATE - 12/13/2024	REVISED -

**STATE OF ILLINOIS**  
**DEPARTMENT OF TRANSPORTATION**

**IL ROUTE 53**  
**TRAFFIC CONTROL PLAN - PRESTAGE E**

SCALE: 1" = 50'    SHEET 8 OF 20 SHEETS    STA. 1378+50.00 TO STA. 1391+50.00

F.A.P. RTE.	SECTION	COUNTY	TOTAL SHEETS	SHEET NO.
342	2018-100-BR	COOK	1351	270
CONTRACT NO. 62N91				
ILLINOIS FED. AID PROJECT				



- LEGEND**
- ① TEMPORARY PAVEMENT MARKING - LINE 4" - TYPE IV TAPE SOLID YELLOW
  - ② TEMPORARY PAVEMENT MARKING - LINE 4" - TYPE IV TAPE SOLID WHITE
  - ③ TEMPORARY PAVEMENT MARKING - LINE 5" - TYPE IV TAPE WHITE, 10' DASH 30' SKIP
  - ④ TEMPORARY PAVEMENT MARKING - LINE 4" - TYPE IV TAPE WHITE, DOTTED
  - ⑤ TEMPORARY PAVEMENT MARKING LETTERS AND SYMBOLS - TYPE IV TAPE
  - ⑥ TEMPORARY PAVEMENT MARKING - LINE 8" - TYPE IV TAPE SOLID WHITE
  - ⑦ TEMPORARY PAVEMENT MARKING - LINE 8" - TYPE IV TAPE WHITE, DOTTED
  - ⑧ TEMPORARY PAVEMENT MARKING - LINE 8" - TYPE IV TAPE SOLID YELLOW
  - ⑨ TEMPORARY PAVEMENT MARKING - LINE 12" - TYPE IV TAPE SOLID WHITE (CHEVRON MARKING SPACED 30' C-C)
  - ⑩ TEMPORARY PAVEMENT MARKING - LINE 6" - TYPE IV TAPE SOLID YELLOW
  - ⑪ TEMPORARY PAVEMENT MARKING - LINE 6" - TYPE IV TAPE SOLID WHITE
  - ⑫ TEMPORARY PAVEMENT MARKING - LINE 4" - MODIFIED URETHANE SOLID YELLOW
  - ⑬ TEMPORARY PAVEMENT MARKING - LINE 4" - MODIFIED URETHANE SOLID WHITE
  - ⑭ TEMPORARY PAVEMENT MARKING - LINE 5" - MODIFIED URETHANE WHITE, 10' DASH 30' SKIP
  - ⑮ TEMPORARY PAVEMENT MARKING - LINE 8" - MODIFIED URETHANE SOLID WHITE
  - ⑯ TEMPORARY PAVEMENT MARKING - LINE 8" - MODIFIED URETHANE SOLID YELLOW
  - ⑰ TEMPORARY PAVEMENT MARKING - LINE 12" - MODIFIED URETHANE SOLID WHITE (CHEVRON MARKING SPACED 30' C-C)
  - ⑱ TEMPORARY PAVEMENT MARKING - LINE 6" - MODIFIED URETHANE SOLID YELLOW
  - ⑲ TEMPORARY PAVEMENT MARKING - LINE 6" - MODIFIED URETHANE SOLID WHITE
  - ⑳ TEMPORARY PAVEMENT MARKING - LINE 8" - MODIFIED URETHANE SOLID WHITE, DOTTED

- TYPE III BARRICADE WITH FLASHING LIGHTS
- WORK ZONE
- TEMPORARY RAMP (SPECIAL)
- TEMPORARY PAVEMENT
- TEMPORARY PAVEMENT PREVIOUSLY BUILT
- TEMPORARY CONCRETE BARRIER
- TEMPORARY IMPACT ATTENUATOR
- FLASHING ARROW BOARD
- TRAFFIC FLOW DIRECTION
- SIGN
- TYPE II BARRICADE OR DRUM WITH STEADY BURNING LIGHT AT 100' CENTERS IN TANGENT, 50' CENTERS IN TAPERS AND RADII AND 25' CENTERS IN RAMP



USER NAME = USMM717315	DESIGNED - MM	REVISED -
	DRAWN - MM	REVISED -
PLOT SCALE = 100,0000' / in.	CHECKED - TC	REVISED -
PLOT DATE = 1/23/2025	DATE - 12/13/2024	REVISED -

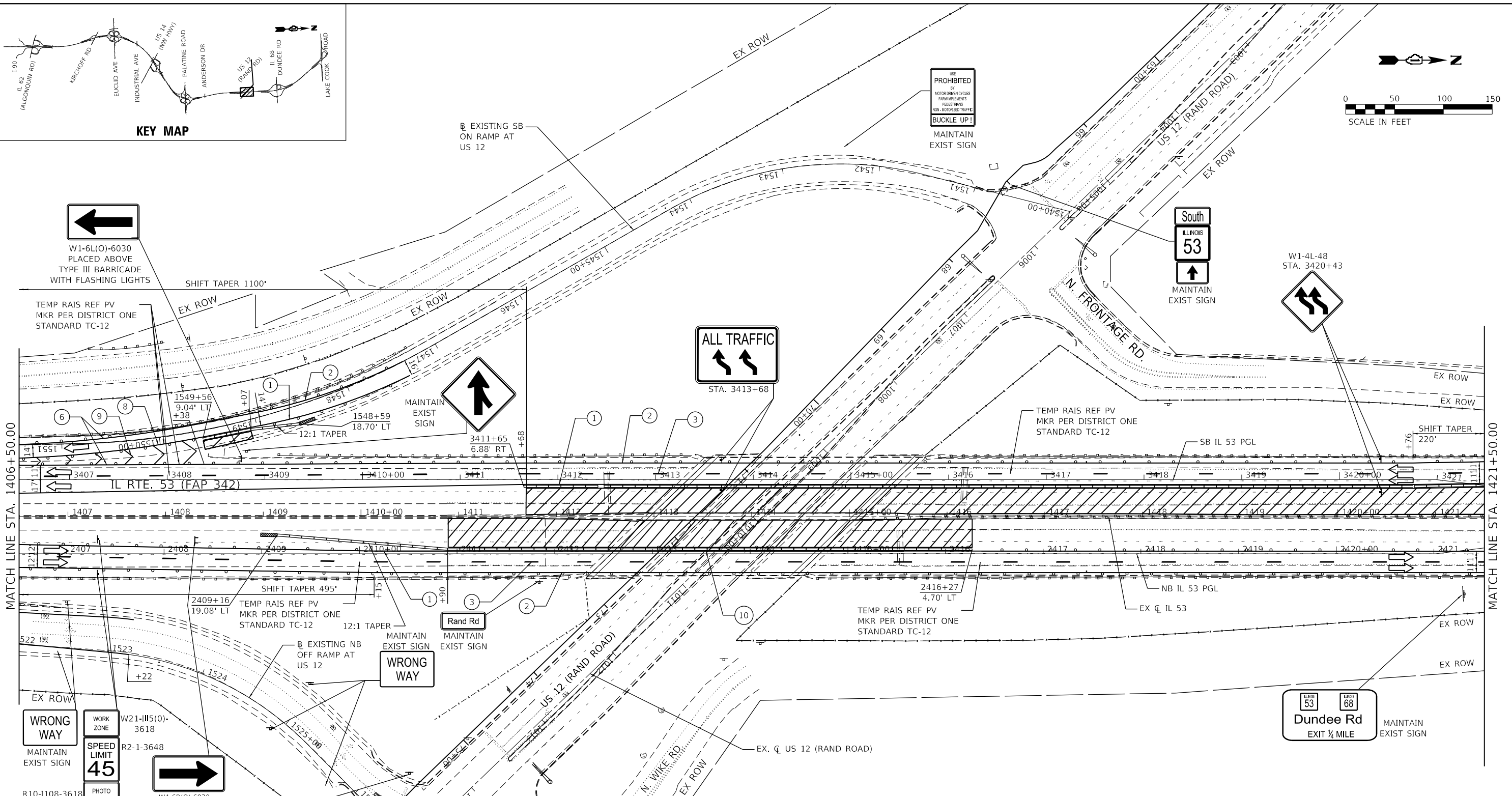
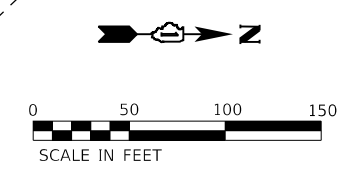
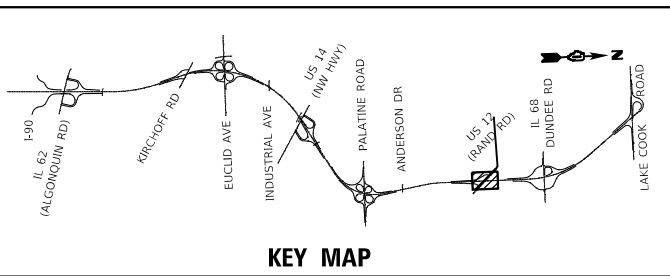
**STATE OF ILLINOIS  
DEPARTMENT OF TRANSPORTATION**

**IL ROUTE 53  
TRAFFIC CONTROL PLAN - PRESTAGE E**

SCALE: 1" = 50' SHEET 9 OF 20 SHEETS STA. 1391+50.00 TO STA. 1406+50.00

F.A.P. RTE.	SECTION	COUNTY	TOTAL SHEETS	SHEET NO.
342	2018-100-BR	COOK	1351	271
CONTRACT NO. 62N91				
ILLINOIS FED. AID PROJECT				

MODEL: Default  
 FILE: Model\_Cad\_PlanView.dwg  
 PROJECT: ILLINOIS DEPARTMENT OF TRANSPORTATION  
 SHEET: 2018-100-BR  
 DATE: 12/13/2024  
 TIME: 10:00 AM  
 USER: E:\Users\mm717315\Documents\Projects\2018-100-BR\2018-100-BR.dwg



LEGEND	
①	TEMPORARY PAVEMENT MARKING - LINE 4" - TYPE IV TAPE SOLID YELLOW
②	TEMPORARY PAVEMENT MARKING - LINE 4" - TYPE IV TAPE SOLID WHITE
③	TEMPORARY PAVEMENT MARKING - LINE 5" - TYPE IV TAPE WHITE, 10' DASH 30' SKIP
④	TEMPORARY PAVEMENT MARKING - LINE 4" - TYPE IV TAPE WHITE, DOTTED
⑤	TEMPORARY PAVEMENT MARKING LETTERS AND SYMBOLS - TYPE IV TAPE
⑥	TEMPORARY PAVEMENT MARKING - LINE 8" - TYPE IV TAPE SOLID WHITE
⑦	TEMPORARY PAVEMENT MARKING - LINE 8" - TYPE IV TAPE WHITE, DOTTED
⑧	TEMPORARY PAVEMENT MARKING - LINE 8" - TYPE IV TAPE SOLID YELLOW
⑨	TEMPORARY PAVEMENT MARKING - LINE 12" - TYPE IV TAPE SOLID WHITE (CHEVRON MARKING SPACED 30' C-C)
⑩	TEMPORARY PAVEMENT MARKING - LINE 6" - TYPE IV TAPE SOLID YELLOW
⑪	TEMPORARY PAVEMENT MARKING - LINE 6" - TYPE IV TAPE SOLID WHITE
⑫	TEMPORARY PAVEMENT MARKING - LINE 4" - MODIFIED URETHANE SOLID YELLOW
⑬	TEMPORARY PAVEMENT MARKING - LINE 4" - MODIFIED URETHANE SOLID WHITE
⑭	TEMPORARY PAVEMENT MARKING - LINE 5" - MODIFIED URETHANE WHITE, 10' DASH 30' SKIP
⑮	TEMPORARY PAVEMENT MARKING - LINE 8" - MODIFIED URETHANE SOLID WHITE
⑯	TEMPORARY PAVEMENT MARKING - LINE 8" - MODIFIED URETHANE SOLID YELLOW
⑰	TEMPORARY PAVEMENT MARKING - LINE 12" - MODIFIED URETHANE SOLID WHITE (CHEVRON MARKING SPACED 30' C-C)
⑱	TEMPORARY PAVEMENT MARKING - LINE 6" - MODIFIED URETHANE SOLID YELLOW
⑲	TEMPORARY PAVEMENT MARKING - LINE 6" - MODIFIED URETHANE SOLID WHITE
⑳	TEMPORARY PAVEMENT MARKING - LINE 8" - MODIFIED URETHANE SOLID WHITE, DOTTED
⌞	TYPE III BARRICADE WITH FLASHING LIGHTS
[Hatched Box]	WORK ZONE
[Diagonal Lines Box]	TEMPORARY RAMP (SPECIAL)
[Cross-hatched Box]	TEMPORARY PAVEMENT
[Dotted Box]	TEMPORARY PAVEMENT PREVIOUSLY BUILT
[Dashed Line]	TEMPORARY CONCRETE BARRIER
[Wavy Line]	TEMPORARY IMPACT ATTENUATOR
[Arrow]	FLASHING ARROW BOARD
[Arrow]	TRAFFIC FLOW DIRECTION SIGN
[T]	TYPE II BARRICADE OR DRUM WITH STEADY BURNING LIGHT AT 100' CENTERS IN TANGENT, 50' CENTERS IN TAPERS AND RADI AND 25' CENTERS IN RAMP

WRONG WAY  
MAINTAIN EXIST SIGN  
R10-1108-3618  
R2-1106P-3618  
STA. 2407+32

WORK ZONE  
W21-115(O)-3618  
R2-1-3648  
SPEED LIMIT  
45  
PHOTO ENFORCED  
\$250 FINE  
MINIMUM  
W1-6R(O)-6030  
PLACED ABOVE TYPE III BARRICADE WITH FLASHING LIGHTS

DO NOT ENTER  
MAINTAIN EXIST SIGN



USER NAME = USMM717315  
DESIGNED - MM  
DRAWN - MM  
CHECKED - TC  
DATE - 12/13/2024

REVISED -  
REVISED -  
REVISED -  
REVISED -

STATE OF ILLINOIS  
DEPARTMENT OF TRANSPORTATION

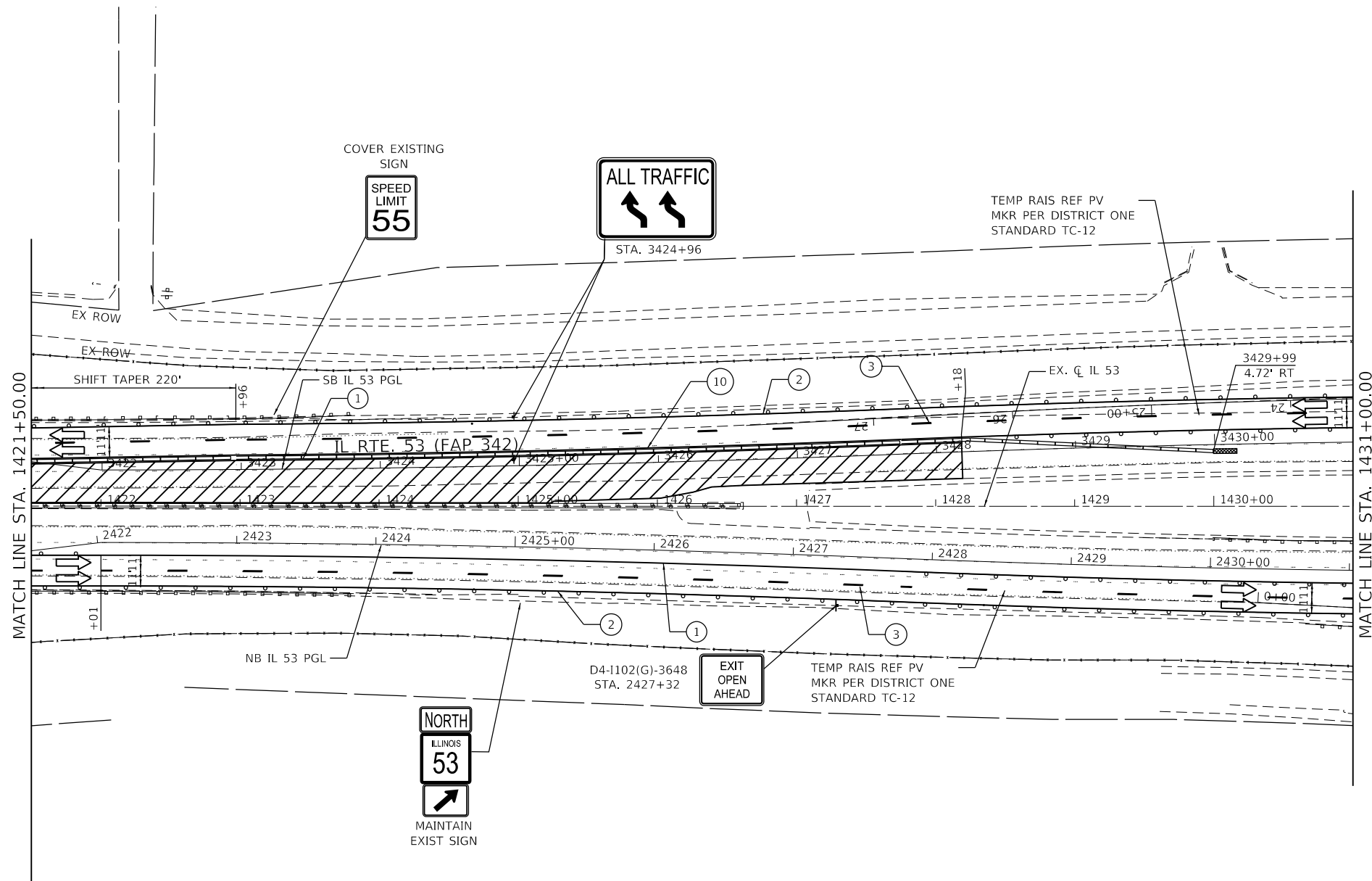
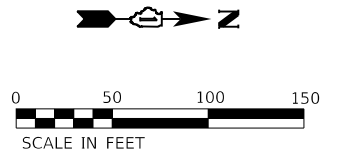
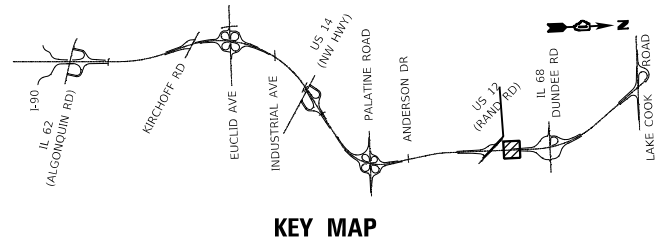
IL ROUTE 53  
TRAFFIC CONTROL PLAN - PRESTAGE E

SCALE: 1" = 50'  
SHEET 10 OF 20 SHEETS  
STA. 1406+50.00 TO STA. 1421+50.00

F.A.P. RTE.	SECTION	COUNTY	TOTAL SHEETS	SHEET NO.
342	2018-100-BR	COOK	1351	272
CONTRACT NO. 62N91				
ILLINOIS FED. AID PROJECT				

MODEL: Default  
 FILE: 1406+50-1421+50-TR-01-11-53-11-11-2024.dwg  
 PROJECT: 62N91-IL 53-11-11-2024  
 SHEET: 10 OF 20  
 DATE: 12/13/2024  
 USER: USMM717315





**LEGEND**

- ① TEMPORARY PAVEMENT MARKING - LINE 4" - TYPE IV TAPE SOLID YELLOW
  - ② TEMPORARY PAVEMENT MARKING - LINE 4" - TYPE IV TAPE SOLID WHITE
  - ③ TEMPORARY PAVEMENT MARKING - LINE 5" - TYPE IV TAPE WHITE, 10' DASH 30' SKIP
  - ④ TEMPORARY PAVEMENT MARKING - LINE 4" - TYPE IV TAPE WHITE, DOTTED
  - ⑤ TEMPORARY PAVEMENT MARKING LETTERS AND SYMBOLS - TYPE IV TAPE
  - ⑥ TEMPORARY PAVEMENT MARKING - LINE 8" - TYPE IV TAPE SOLID WHITE
  - ⑦ TEMPORARY PAVEMENT MARKING - LINE 8" - TYPE IV TAPE WHITE, DOTTED
  - ⑧ TEMPORARY PAVEMENT MARKING - LINE 8" - TYPE IV TAPE SOLID YELLOW
  - ⑨ TEMPORARY PAVEMENT MARKING - LINE 12" - TYPE IV TAPE SOLID WHITE (CHEVRON MARKING SPACED 30' C-C)
  - ⑩ TEMPORARY PAVEMENT MARKING - LINE 6" - TYPE IV TAPE SOLID YELLOW
  - ⑪ TEMPORARY PAVEMENT MARKING - LINE 6" - TYPE IV TAPE SOLID WHITE
  - ⑫ TEMPORARY PAVEMENT MARKING - LINE 4" - MODIFIED URETHANE SOLID YELLOW
  - ⑬ TEMPORARY PAVEMENT MARKING - LINE 4" - MODIFIED URETHANE SOLID WHITE
  - ⑭ TEMPORARY PAVEMENT MARKING - LINE 5" - MODIFIED URETHANE WHITE, 10' DASH 30' SKIP
  - ⑮ TEMPORARY PAVEMENT MARKING - LINE 8" - MODIFIED URETHANE SOLID WHITE
  - ⑯ TEMPORARY PAVEMENT MARKING - LINE 8" - MODIFIED URETHANE SOLID YELLOW
  - ⑰ TEMPORARY PAVEMENT MARKING - LINE 12" - MODIFIED URETHANE SOLID WHITE (CHEVRON MARKING SPACED 30' C-C)
  - ⑱ TEMPORARY PAVEMENT MARKING - LINE 6" - MODIFIED URETHANE SOLID YELLOW
  - ⑲ TEMPORARY PAVEMENT MARKING - LINE 6" - MODIFIED URETHANE SOLID WHITE
  - ⑳ TEMPORARY PAVEMENT MARKING - LINE 8" - MODIFIED URETHANE SOLID WHITE, DOTTED
- ☒ TYPE III BARRICADE WITH FLASHING LIGHTS
  - ▨ WORK ZONE
  - ▨ TEMPORARY RAMP (SPECIAL)
  - ▨ TEMPORARY PAVEMENT
  - ▨ TEMPORARY PAVEMENT PREVIOUSLY BUILT
  - TEMPORARY CONCRETE BARRIER
  - ▨ TEMPORARY IMPACT ATTENUATOR
  - ↔ FLASHING ARROW BOARD
  - ↔ TRAFFIC FLOW DIRECTION
  - ⊥ SIGN
  - ⊥ TYPE II BARRICADE OR DRUM WITH STEADY BURNING LIGHT AT 100' CENTERS IN TANGENT, 50' CENTERS IN TAPERS AND RADII AND 25' CENTERS IN RAMP

MODEL: D:\default  
 FILE: 14136\14136.dwg  
 PROJECT: 62N91-IL-53  
 SHEET: 11 OF 20



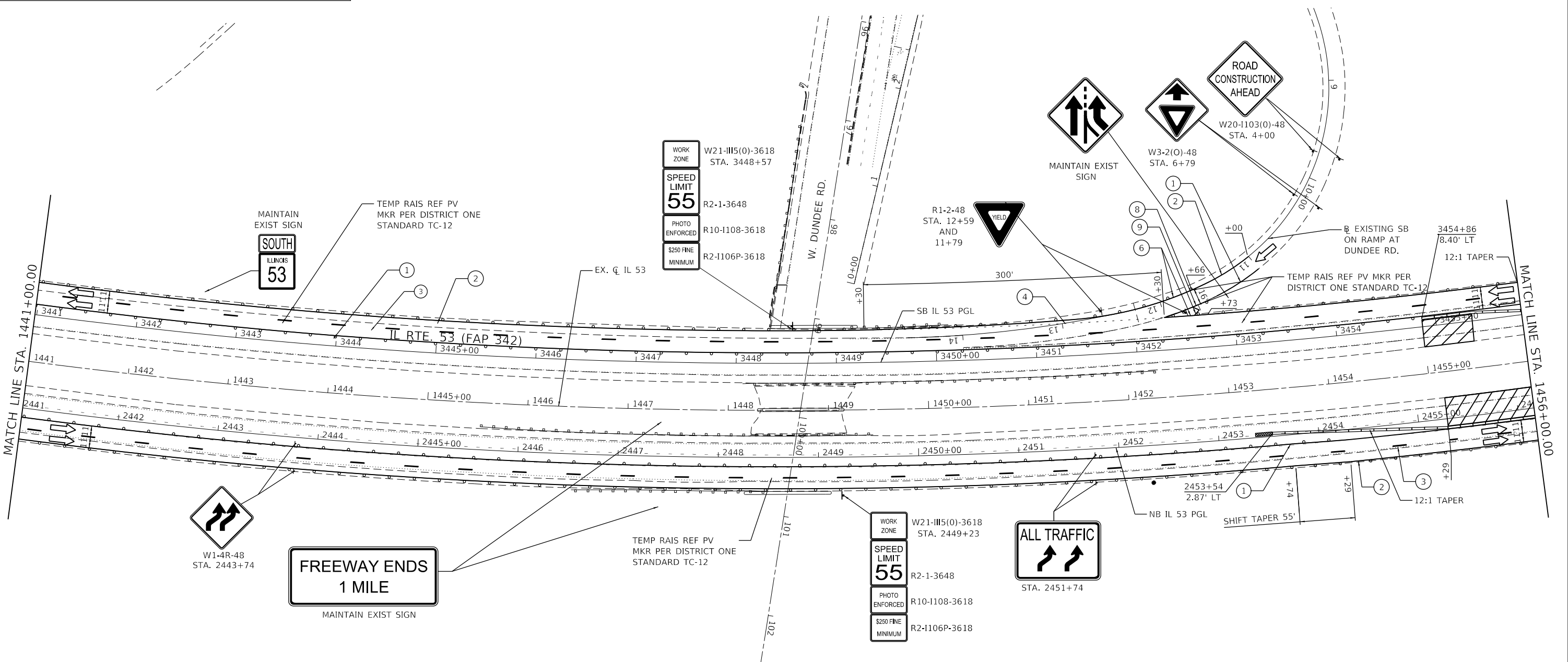
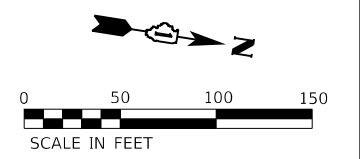
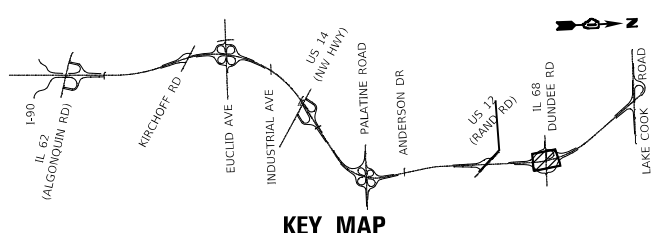
USER NAME = USMM717315	DESIGNED - MM	REVISED -
PLOT SCALE = 100,0000' / in.	DRAWN - MM	REVISED -
PLOT DATE = 1/23/2025	CHECKED - TC	REVISED -
	DATE - 12/13/2024	REVISED -

**STATE OF ILLINOIS  
DEPARTMENT OF TRANSPORTATION**

<b>IL ROUTE 53 TRAFFIC CONTROL PLAN - PRESTAGE E</b>	
SCALE: 1" = 50'	SHEET 11 OF 20 SHEETS
STA. 1421+50.00	TO STA. 1436+50.00

F.A.P. RTE.	SECTION	COUNTY	TOTAL SHEETS	SHEET NO.
342	2018-100-BR	COOK	1351	273
CONTRACT NO. 62N91				
		ILLINOIS FED. AID PROJECT		





LEGEND	
①	TEMPORARY PAVEMENT MARKING - LINE 4" - TYPE IV TAPE SOLID YELLOW
②	TEMPORARY PAVEMENT MARKING - LINE 4" - TYPE IV TAPE SOLID WHITE
③	TEMPORARY PAVEMENT MARKING - LINE 5" - TYPE IV TAPE WHITE, 10' DASH 30' SKIP
④	TEMPORARY PAVEMENT MARKING - LINE 4" - TYPE IV TAPE WHITE, DOTTED
⑤	TEMPORARY PAVEMENT MARKING LETTERS AND SYMBOLS - TYPE IV TAPE
⑥	TEMPORARY PAVEMENT MARKING - LINE 8" - TYPE IV TAPE SOLID WHITE
⑦	TEMPORARY PAVEMENT MARKING - LINE 8" - TYPE IV TAPE WHITE, DOTTED
⑧	TEMPORARY PAVEMENT MARKING - LINE 8" - TYPE IV TAPE SOLID YELLOW
⑨	TEMPORARY PAVEMENT MARKING - LINE 12" - TYPE IV TAPE SOLID WHITE (CHEVRON MARKING SPACED 30' C-C)
⑩	TEMPORARY PAVEMENT MARKING - LINE 6" - TYPE IV TAPE SOLID YELLOW
⑪	TEMPORARY PAVEMENT MARKING - LINE 6" - TYPE IV TAPE SOLID WHITE
⑫	TEMPORARY PAVEMENT MARKING - LINE 4" - MODIFIED URETHANE SOLID YELLOW
⑬	TEMPORARY PAVEMENT MARKING - LINE 4" - MODIFIED URETHANE SOLID WHITE
⑭	TEMPORARY PAVEMENT MARKING - LINE 5" - MODIFIED URETHANE WHITE, 10' DASH 30' SKIP
⑮	TEMPORARY PAVEMENT MARKING - LINE 8" - MODIFIED URETHANE SOLID WHITE
⑯	TEMPORARY PAVEMENT MARKING - LINE 8" - MODIFIED URETHANE SOLID YELLOW
⑰	TEMPORARY PAVEMENT MARKING - LINE 12" - MODIFIED URETHANE SOLID WHITE (CHEVRON MARKING SPACED 30' C-C)
⑱	TEMPORARY PAVEMENT MARKING - LINE 6" - MODIFIED URETHANE SOLID YELLOW
⑲	TEMPORARY PAVEMENT MARKING - LINE 6" - MODIFIED URETHANE SOLID WHITE
⑳	TEMPORARY PAVEMENT MARKING - LINE 8" - MODIFIED URETHANE SOLID WHITE, DOTTED

⌚	TYPE III BARRICADE WITH FLASHING LIGHTS
▨	WORK ZONE
▨	TEMPORARY RAMP (SPECIAL)
▨	TEMPORARY PAVEMENT
▨	TEMPORARY PAVEMENT PREVIOUSLY BUILT
▬	TEMPORARY CONCRETE BARRIER
▬	TEMPORARY IMPACT ATTENUATOR
↔	FLASHING ARROW BOARD
→	TRAFFIC FLOW DIRECTION
⌚	SIGN
TYPE II BARRICADE OR DRUM WITH STEADY BURNING LIGHT AT 100' CENTERS IN TANGENT, 50' CENTERS IN TAPERS AND RADII AND 25' CENTERS IN RAMP	

MODEL: Default  
 FILE: \\wsp\projects\62n91\11\_53\_Bridge\CAD\_Sheets\162N91-1153-2a\Traffic\IL53-PreStagE\_13-VSP.dgn



USER NAME	= USMM717315
PLOT SCALE	= 100.0000' / in.
PLOT DATE	= 1/23/2025

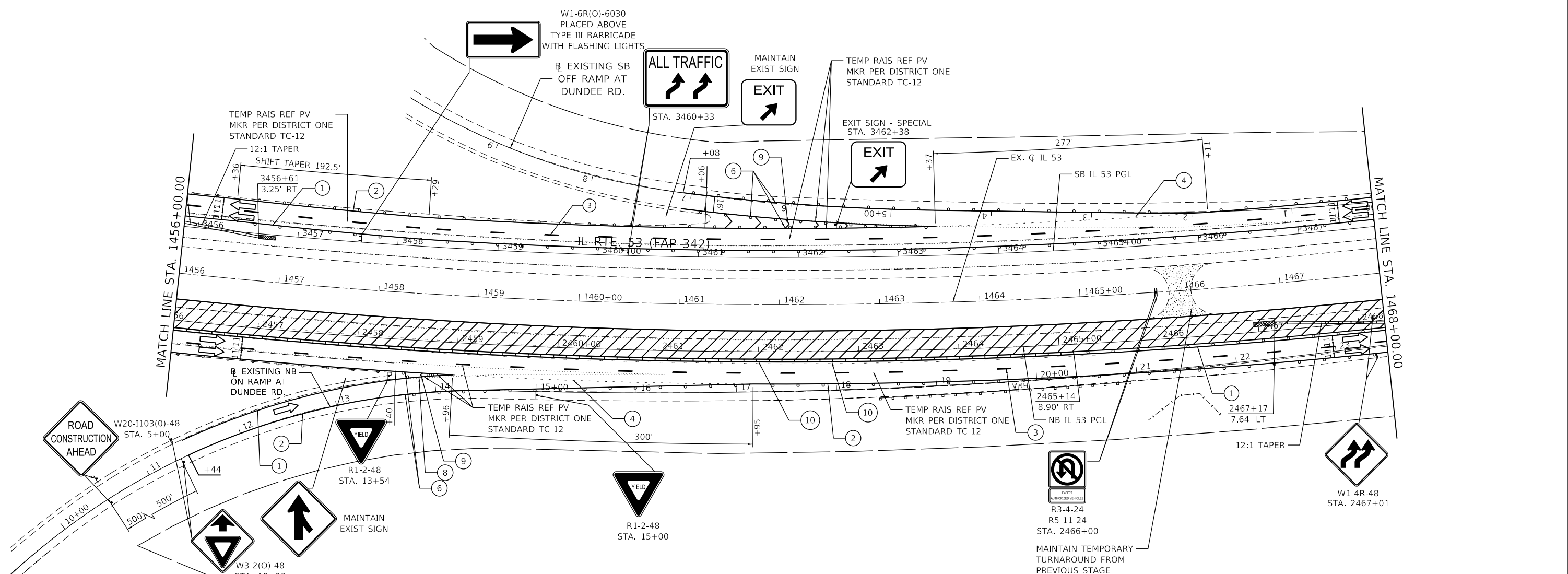
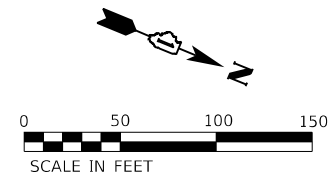
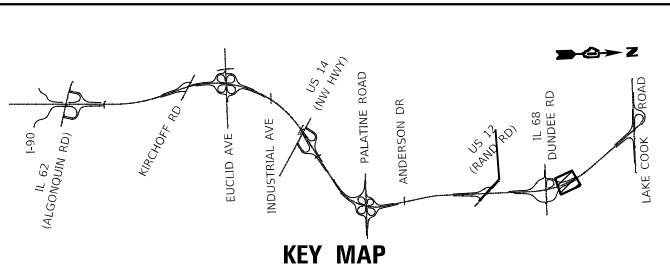
DESIGNED	- MM
DRAWN	- MM
CHECKED	- TC
DATE	- 12/13/2024

REVISED	-
REVISED	-
REVISED	-
REVISED	-

**STATE OF ILLINOIS  
DEPARTMENT OF TRANSPORTATION**

IL ROUTE 53 TRAFFIC CONTROL PLAN - PRESTAGE E			
SCALE: 1" = 50'	SHEET 13 OF 20 SHEETS	STA. 1441+00.00 TO STA. 1456+00.00	

F.A.P. RTE.	SECTION	COUNTY	TOTAL SHEETS	SHEET NO.
342	2018-100-BR	COOK	1351	275
CONTRACT NO. 62N91				
ILLINOIS			FED. AID PROJECT	



LEGEND	
1	TEMPORARY PAVEMENT MARKING - LINE 4" - TYPE IV TAPE SOLID YELLOW
2	TEMPORARY PAVEMENT MARKING - LINE 4" - TYPE IV TAPE SOLID WHITE
3	TEMPORARY PAVEMENT MARKING - LINE 5" - TYPE IV TAPE WHITE, 10' DASH 30' SKIP
4	TEMPORARY PAVEMENT MARKING - LINE 4" - TYPE IV TAPE WHITE, DOTTED
5	TEMPORARY PAVEMENT MARKING LETTERS AND SYMBOLS - TYPE IV TAPE
6	TEMPORARY PAVEMENT MARKING - LINE 8" - TYPE IV TAPE SOLID WHITE
7	TEMPORARY PAVEMENT MARKING - LINE 8" - TYPE IV TAPE WHITE, DOTTED
8	TEMPORARY PAVEMENT MARKING - LINE 8" - TYPE IV TAPE SOLID YELLOW
9	TEMPORARY PAVEMENT MARKING - LINE 12" - TYPE IV TAPE SOLID WHITE (CHEVRON MARKING SPACED 30' C-C)
10	TEMPORARY PAVEMENT MARKING - LINE 6" - TYPE IV TAPE SOLID YELLOW
11	TEMPORARY PAVEMENT MARKING - LINE 6" - TYPE IV TAPE SOLID WHITE
12	TEMPORARY PAVEMENT MARKING - LINE 4" - MODIFIED URETHANE SOLID YELLOW
13	TEMPORARY PAVEMENT MARKING - LINE 4" - MODIFIED URETHANE SOLID WHITE
14	TEMPORARY PAVEMENT MARKING - LINE 5" - MODIFIED URETHANE WHITE, 10' DASH 30' SKIP
15	TEMPORARY PAVEMENT MARKING - LINE 8" - MODIFIED URETHANE SOLID WHITE
16	TEMPORARY PAVEMENT MARKING - LINE 8" - MODIFIED URETHANE SOLID YELLOW
17	TEMPORARY PAVEMENT MARKING - LINE 12" - MODIFIED URETHANE SOLID WHITE (CHEVRON MARKING SPACED 30' C-C)
18	TEMPORARY PAVEMENT MARKING - LINE 6" - MODIFIED URETHANE SOLID YELLOW
19	TEMPORARY PAVEMENT MARKING - LINE 6" - MODIFIED URETHANE SOLID WHITE
20	TEMPORARY PAVEMENT MARKING - LINE 8" - MODIFIED URETHANE SOLID WHITE, DOTTED
⏏	TYPE III BARRICADE WITH FLASHING LIGHTS
▨	WORK ZONE
▧	TEMPORARY RAMP (SPECIAL)
▩	TEMPORARY PAVEMENT
▪	TEMPORARY PAVEMENT PREVIOUSLY BUILT
▬	TEMPORARY CONCRETE BARRIER
▩	TEMPORARY IMPACT ATTENUATOR
↔	FLASHING ARROW BOARD
→	TRAFFIC FLOW DIRECTION
⏏	SIGN
	TYPE II BARRICADE OR DRUM WITH STEADY BURNING LIGHT AT 100' CENTERS IN TANGENT, 50' CENTERS IN TAPERS AND RADII AND 25' CENTERS IN RAMP



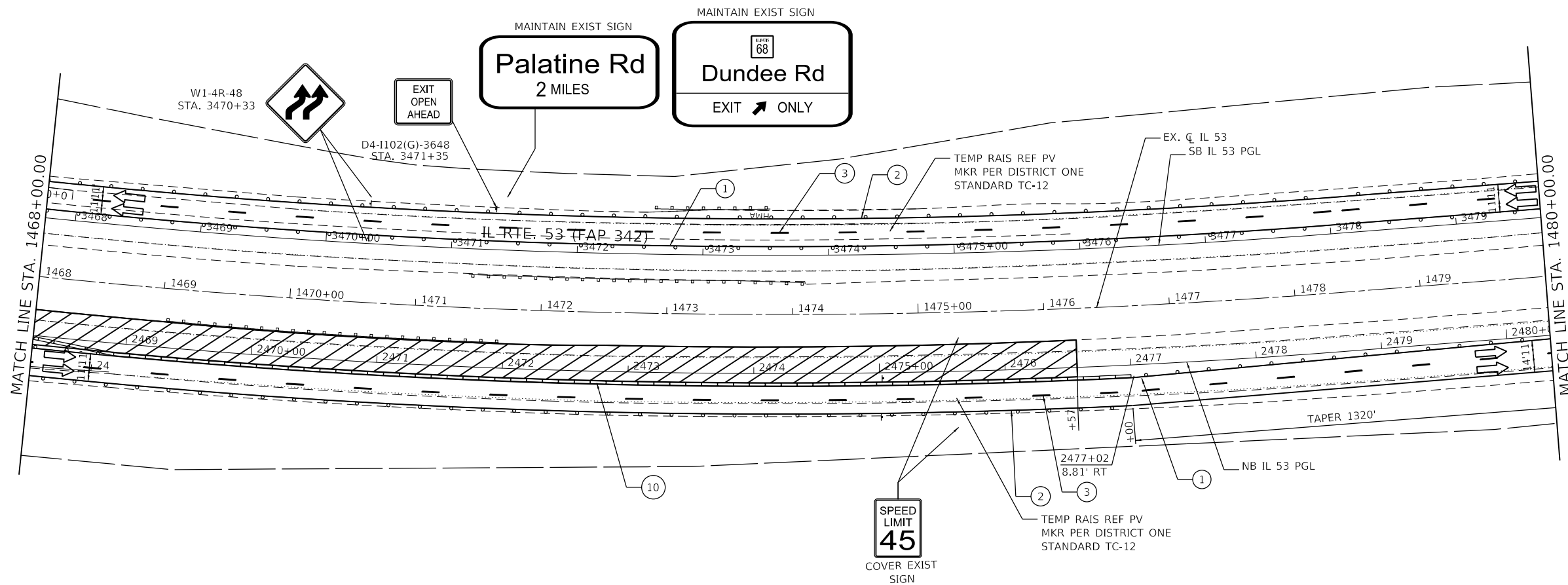
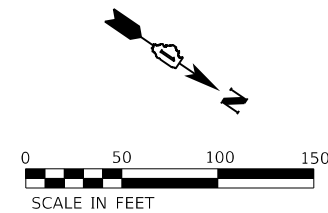
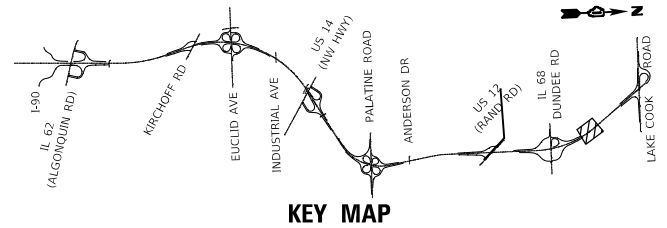
USER NAME = USMM717315	DESIGNED - MM	REVISED -
PLOT SCALE = 100,0000' / in.	DRAWN - MM	REVISED -
PLOT DATE = 1/23/2025	CHECKED - TC	REVISED -
	DATE - 12/13/2024	REVISED -

**STATE OF ILLINOIS  
DEPARTMENT OF TRANSPORTATION**

<b>IL ROUTE 53 TRAFFIC CONTROL PLAN - PRESTAGE E</b>		
SCALE: 1" = 50'	SHEET 14 OF 20 SHEETS	STA. 1456+00.00 TO STA. 1468+00.00

F.A.P. RTE.	SECTION	COUNTY	TOTAL SHEETS	SHEET NO.
342	2018-100-BR	COOK	1351	276
CONTRACT NO. 62N91				
ILLINOIS FED. AID PROJECT				

MODEL: Default  
 FILE: 1456+00.00-1468+00.00-IL53-PreStgE.dwg  
 PROJECT: 62N91-IL 53 BRIDGE/CAD\_Sheets/IL53-PreStgE.dwg  
 PLOT DATE: 1/23/2025



LEGEND	
①	TEMPORARY PAVEMENT MARKING - LINE 4" - TYPE IV TAPE SOLID YELLOW
②	TEMPORARY PAVEMENT MARKING - LINE 4" - TYPE IV TAPE SOLID WHITE
③	TEMPORARY PAVEMENT MARKING - LINE 5" - TYPE IV TAPE WHITE, 10' DASH 30' SKIP
④	TEMPORARY PAVEMENT MARKING - LINE 4" - TYPE IV TAPE WHITE, DOTTED
⑤	TEMPORARY PAVEMENT MARKING LETTERS AND SYMBOLS - TYPE IV TAPE
⑥	TEMPORARY PAVEMENT MARKING - LINE 8" - TYPE IV TAPE SOLID WHITE
⑦	TEMPORARY PAVEMENT MARKING - LINE 8" - TYPE IV TAPE WHITE, DOTTED
⑧	TEMPORARY PAVEMENT MARKING - LINE 8" - TYPE IV TAPE SOLID YELLOW
⑨	TEMPORARY PAVEMENT MARKING - LINE 12" - TYPE IV TAPE SOLID WHITE (CHEVRON MARKING SPACED 30' C-C)
⑩	TEMPORARY PAVEMENT MARKING - LINE 6" - TYPE IV TAPE SOLID YELLOW
⑪	TEMPORARY PAVEMENT MARKING - LINE 6" - TYPE IV TAPE SOLID WHITE
⑫	TEMPORARY PAVEMENT MARKING - LINE 4" - MODIFIED URETHANE SOLID YELLOW
⑬	TEMPORARY PAVEMENT MARKING - LINE 4" - MODIFIED URETHANE SOLID WHITE
⑭	TEMPORARY PAVEMENT MARKING - LINE 5" - MODIFIED URETHANE WHITE, 10' DASH 30' SKIP
⑮	TEMPORARY PAVEMENT MARKING - LINE 8" - MODIFIED URETHANE SOLID WHITE
⑯	TEMPORARY PAVEMENT MARKING - LINE 8" - MODIFIED URETHANE SOLID YELLOW
⑰	TEMPORARY PAVEMENT MARKING - LINE 12" - MODIFIED URETHANE SOLID WHITE (CHEVRON MARKING SPACED 30' C-C)
⑱	TEMPORARY PAVEMENT MARKING - LINE 6" - MODIFIED URETHANE SOLID YELLOW
⑲	TEMPORARY PAVEMENT MARKING - LINE 6" - MODIFIED URETHANE SOLID WHITE
⑳	TEMPORARY PAVEMENT MARKING - LINE 8" - MODIFIED URETHANE SOLID WHITE, DOTTED

	TYPE III BARRICADE WITH FLASHING LIGHTS
	WORK ZONE
	TEMPORARY RAMP (SPECIAL)
	TEMPORARY PAVEMENT
	TEMPORARY PAVEMENT PREVIOUSLY BUILT
	TEMPORARY CONCRETE BARRIER
	TEMPORARY IMPACT ATTENUATOR
	FLASHING ARROW BOARD
	TRAFFIC FLOW DIRECTION SIGN
	TYPE II BARRICADE OR DRUM WITH STEADY BURNING LIGHT AT 100' CENTERS IN TANGENT, 50' CENTERS IN TAPERS AND RADI AND 25' CENTERS IN RAMP

MODEL: Default  
 FILE: \\wsp\projects\62291\11\_53\_Bridge\CAD\_Sheets\11\_53\_Bridge\CAD\_Sheets\11\_53\_Prestage\_E\_15\_VSR.dgn



USER NAME = USMM717315	DESIGNED - MM	REVISED -
PLOT SCALE = 100.0000 ' / in.	CHECKED - TC	REVISED -
PLOT DATE = 1/23/2025	DATE - 12/13/2024	REVISED -

**STATE OF ILLINOIS**  
**DEPARTMENT OF TRANSPORTATION**

<b>IL ROUTE 53</b> <b>TRAFFIC CONTROL PLAN - PRESTAGE E</b>			
SCALE: 1" = 50'	SHEET 15 OF 20 SHEETS	STA. 1468+00.00 TO STA. 1480+00.00	

F.A.P. RTE.	SECTION	COUNTY	TOTAL SHEETS	SHEET NO.
342	2018-100-BR	COOK	1351	277
CONTRACT NO. 62N91				
ILLINOIS FED. AID PROJECT				



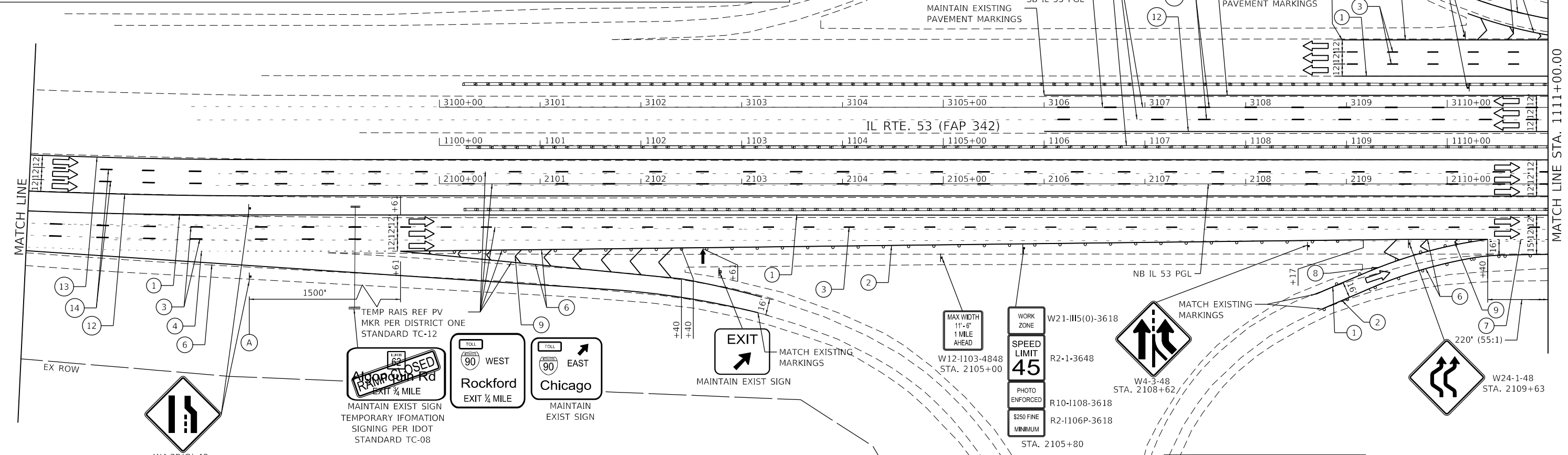
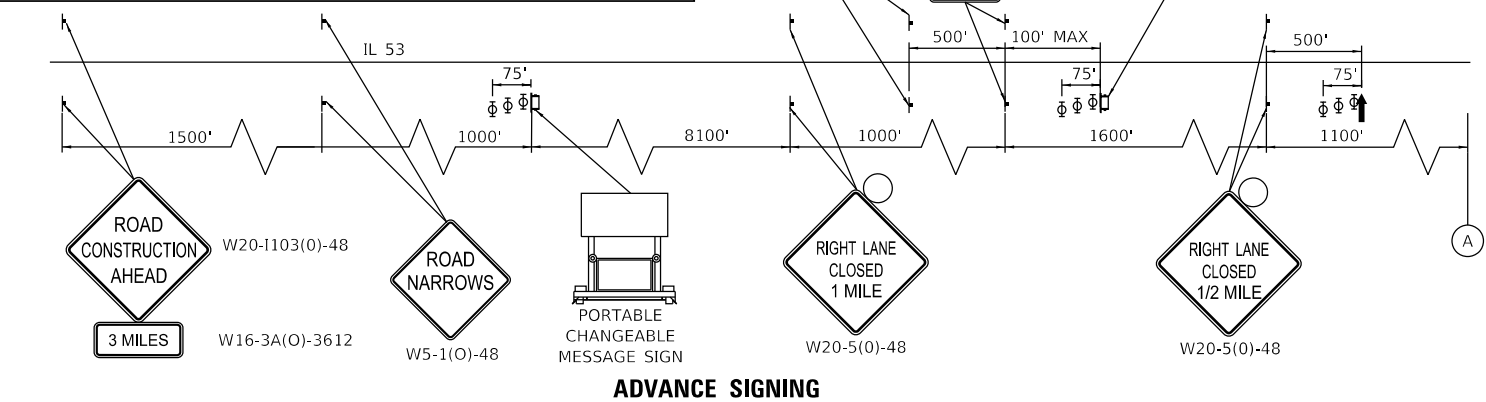
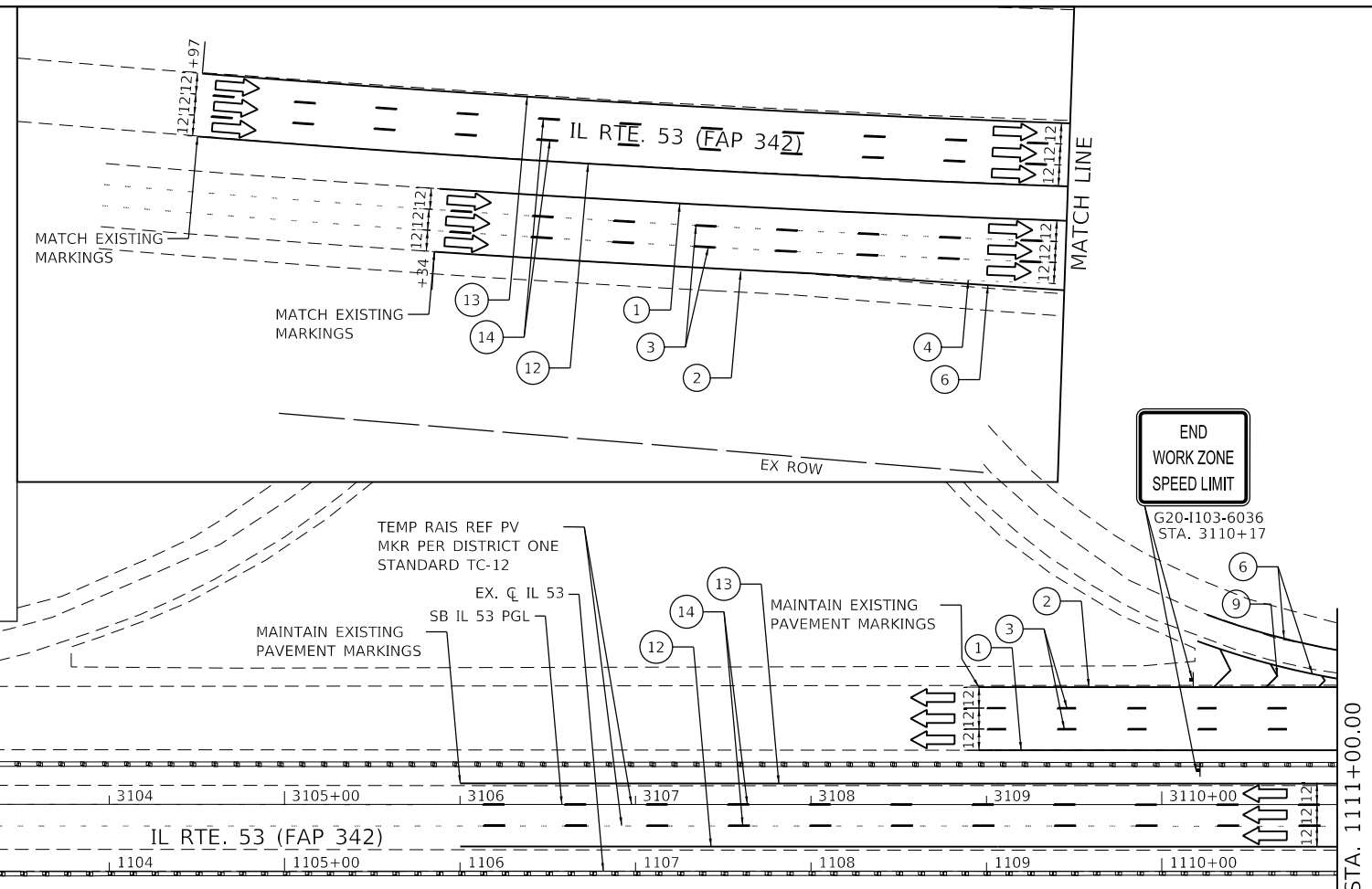
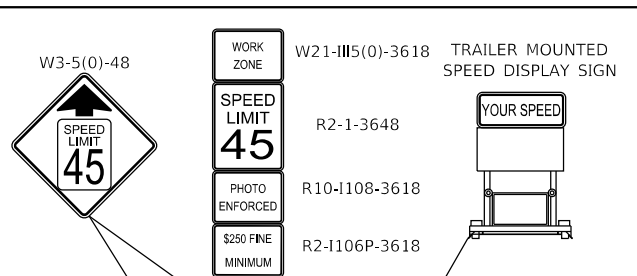
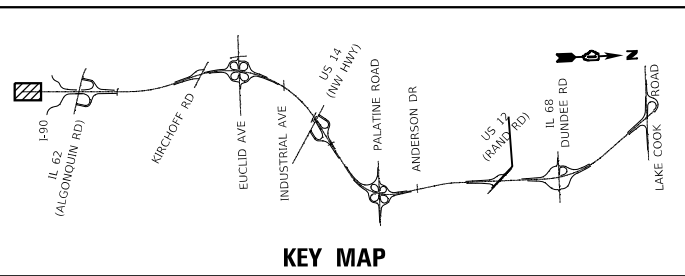






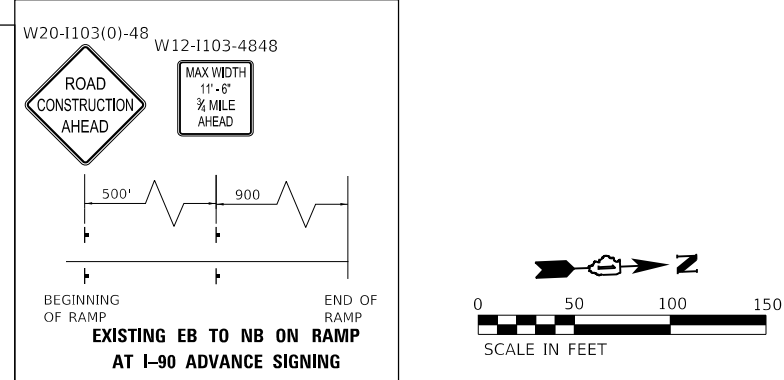






- LEGEND**
- 1 TEMPORARY PAVEMENT MARKING - LINE 4" - TYPE IV TAPE SOLID YELLOW
  - 2 TEMPORARY PAVEMENT MARKING - LINE 4" - TYPE IV TAPE SOLID WHITE
  - 3 TEMPORARY PAVEMENT MARKING - LINE 5" - TYPE IV TAPE WHITE, 10' DASH 30' SKIP
  - 4 TEMPORARY PAVEMENT MARKING - LINE 4" - TYPE IV TAPE WHITE, DOTTED
  - 5 TEMPORARY PAVEMENT MARKING LETTERS AND SYMBOLS - TYPE IV TAPE
  - 6 TEMPORARY PAVEMENT MARKING - LINE 8" - TYPE IV TAPE SOLID WHITE
  - 7 TEMPORARY PAVEMENT MARKING - LINE 8" - TYPE IV TAPE WHITE, DOTTED
  - 8 TEMPORARY PAVEMENT MARKING - LINE 8" - TYPE IV TAPE SOLID YELLOW
  - 9 TEMPORARY PAVEMENT MARKING - LINE 12" - TYPE IV TAPE SOLID WHITE (CHEVRON MARKING SPACED 30' C-C)
  - 10 TEMPORARY PAVEMENT MARKING - LINE 6" - TYPE IV TAPE SOLID YELLOW
  - 11 TEMPORARY PAVEMENT MARKING - LINE 6" - TYPE IV TAPE SOLID WHITE
  - 12 TEMPORARY PAVEMENT MARKING - LINE 4" - MODIFIED URETHANE SOLID YELLOW
  - 13 TEMPORARY PAVEMENT MARKING - LINE 4" - MODIFIED URETHANE SOLID WHITE
  - 14 TEMPORARY PAVEMENT MARKING - LINE 5" - MODIFIED URETHANE WHITE, 10' DASH 30' SKIP
  - 15 TEMPORARY PAVEMENT MARKING - LINE 8" - MODIFIED URETHANE SOLID WHITE
  - 16 TEMPORARY PAVEMENT MARKING - LINE 8" - MODIFIED URETHANE SOLID YELLOW
  - 17 TEMPORARY PAVEMENT MARKING - LINE 12" - MODIFIED URETHANE SOLID WHITE (CHEVRON MARKING SPACED 30' C-C)
  - 18 TEMPORARY PAVEMENT MARKING - LINE 6" - MODIFIED URETHANE SOLID YELLOW
  - 19 TEMPORARY PAVEMENT MARKING - LINE 6" - MODIFIED URETHANE SOLID WHITE
  - 20 TEMPORARY PAVEMENT MARKING - LINE 8" - MODIFIED URETHANE SOLID WHITE, DOTTED

- TYPE III BARRICADE WITH FLASHING LIGHTS
- WORK ZONE
- TEMPORARY RAMP (SPECIAL)
- TEMPORARY PAVEMENT
- TEMPORARY PAVEMENT PREVIOUSLY BUILT
- TEMPORARY CONCRETE BARRIER
- TEMPORARY IMPACT ATTENUATOR
- FLASHING ARROW BOARD
- TRAFFIC FLOW DIRECTION
- SIGN
- TYPE II BARRICADE OR DRUM WITH STEADY BURNING LIGHT AT 100' CENTERS IN TANGENT, 50' CENTERS IN TAPERS AND RADII AND 25' CENTERS IN RAMP



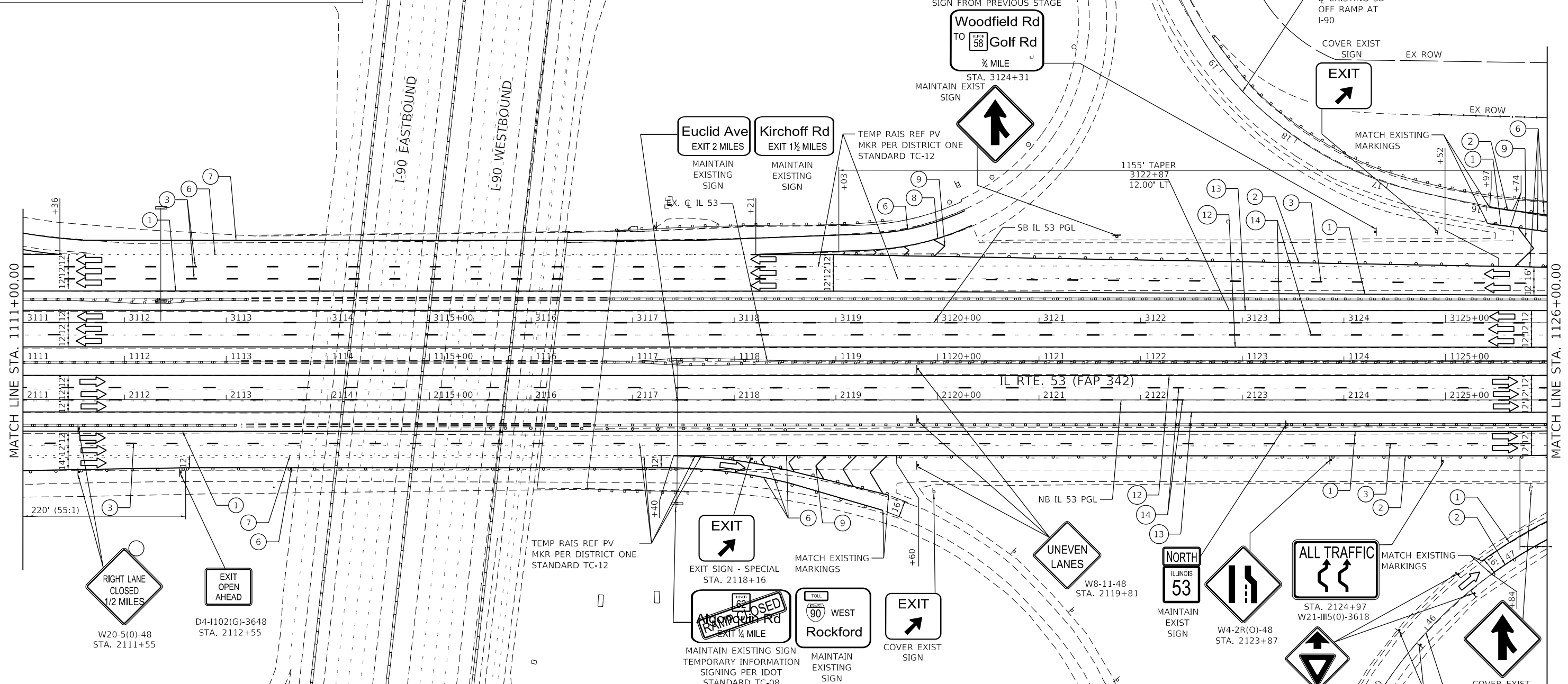
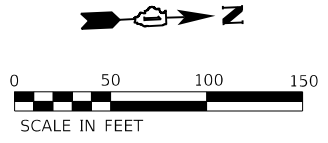
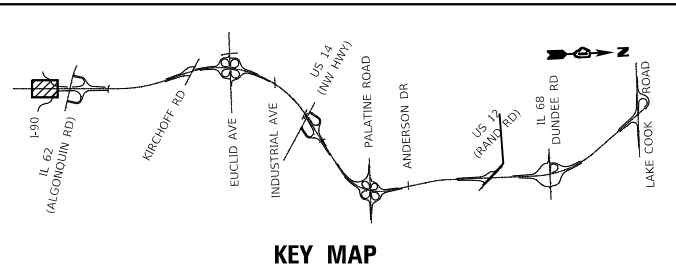
USER NAME = USMM717315	DESIGNED - MM	REVISED -
	DRAWN - MM	REVISED -
PLOT SCALE = 100,0000' / in.	CHECKED - TC	REVISED -
PLOT DATE = 1/23/2025	DATE - 12/13/2024	REVISED -

**STATE OF ILLINOIS  
DEPARTMENT OF TRANSPORTATION**

**IL ROUTE 53  
TRAFFIC CONTROL PLAN - STAGE 1**

SCALE: 1"=50'      SHEET 1 OF 18 SHEETS      STA. 1100+00.00 TO STA. 1111+00.00

F.A.P. RTE. 342	SECTION 2018-100-BR	COUNTY COOK	TOTAL SHEETS 1351	SHEET NO. 283
CONTRACT NO. 62N91				
ILLINOIS FED. AID PROJECT				



- LEGEND**
- ① TEMPORARY PAVEMENT MARKING - LINE 4" - TYPE IV TAPE SOLID YELLOW
  - ② TEMPORARY PAVEMENT MARKING - LINE 4" - TYPE IV TAPE SOLID WHITE
  - ③ TEMPORARY PAVEMENT MARKING - LINE 5" - TYPE IV TAPE WHITE, 10' DASH 30' SKIP
  - ④ TEMPORARY PAVEMENT MARKING - LINE 4" - TYPE IV TAPE WHITE, DOTTED
  - ⑤ TEMPORARY PAVEMENT MARKING LETTERS AND SYMBOLS - TYPE IV TAPE
  - ⑥ TEMPORARY PAVEMENT MARKING - LINE 8" - TYPE IV TAPE SOLID WHITE
  - ⑦ TEMPORARY PAVEMENT MARKING - LINE 8" - TYPE IV TAPE WHITE, DOTTED
  - ⑧ TEMPORARY PAVEMENT MARKING - LINE 8" - TYPE IV TAPE SOLID YELLOW
  - ⑨ TEMPORARY PAVEMENT MARKING - LINE 12" - TYPE IV TAPE SOLID WHITE (CHEVRON MARKING SPACED 30' C-C)
  - ⑩ TEMPORARY PAVEMENT MARKING - LINE 6" - TYPE IV TAPE SOLID YELLOW
  - ⑪ TEMPORARY PAVEMENT MARKING - LINE 6" - TYPE IV TAPE SOLID WHITE
  - ⑫ TEMPORARY PAVEMENT MARKING - LINE 4" - MODIFIED URETHANE SOLID YELLOW
  - ⑬ TEMPORARY PAVEMENT MARKING - LINE 4" - MODIFIED URETHANE SOLID WHITE
  - ⑭ TEMPORARY PAVEMENT MARKING - LINE 5" - MODIFIED URETHANE WHITE, 10' DASH 30' SKIP
  - ⑮ TEMPORARY PAVEMENT MARKING - LINE 8" - MODIFIED URETHANE SOLID WHITE
  - ⑯ TEMPORARY PAVEMENT MARKING - LINE 8" - MODIFIED URETHANE SOLID YELLOW
  - ⑰ TEMPORARY PAVEMENT MARKING - LINE 12" - MODIFIED URETHANE SOLID WHITE (CHEVRON MARKING SPACED 30' C-C)
  - ⑱ TEMPORARY PAVEMENT MARKING - LINE 6" - MODIFIED URETHANE SOLID YELLOW
  - ⑲ TEMPORARY PAVEMENT MARKING - LINE 6" - MODIFIED URETHANE SOLID WHITE
  - ⑳ TEMPORARY PAVEMENT MARKING - LINE 8" - MODIFIED URETHANE SOLID WHITE, DOTTED

- ⏏ TYPE III BARRICADE WITH FLASHING LIGHTS
- ▨ WORK ZONE
- ▨ TEMPORARY RAMP (SPECIAL)
- ▨ TEMPORARY PAVEMENT
- ▨ TEMPORARY PAVEMENT PREVIOUSLY BUILT
- ▨ TEMPORARY CONCRETE BARRIER
- ▨ TEMPORARY IMPACT ATTENUATOR
- ↔ FLASHING ARROW BOARD
- ↔ TRAFFIC FLOW DIRECTION SIGN
- ⏏ TYPE II BARRICADE OR DRUM WITH STEADY BURNING LIGHT AT 100' CENTERS IN TANGENT, 50' CENTERS IN TAPERS AND RADII AND 25' CENTERS IN RAMPS



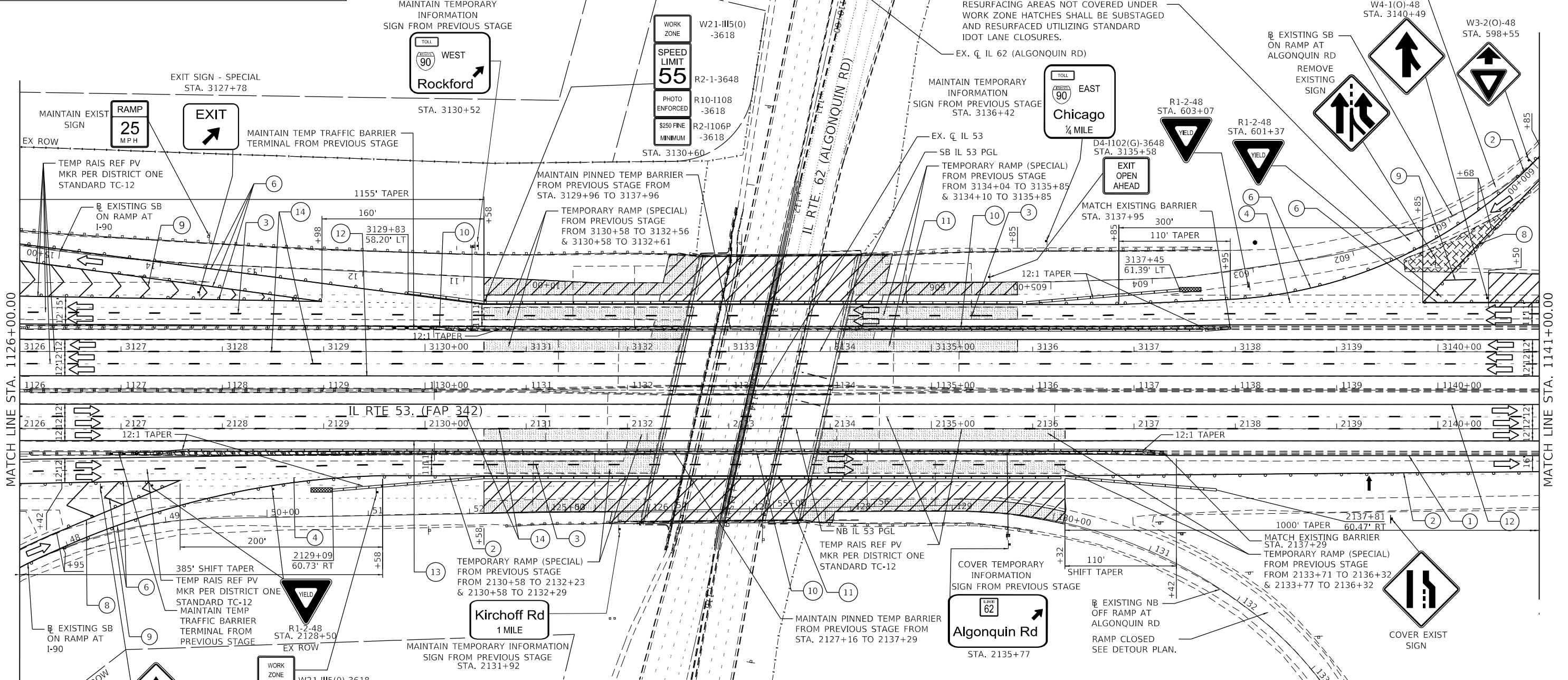
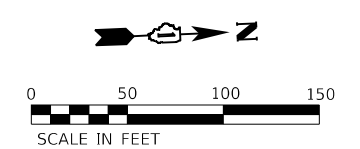
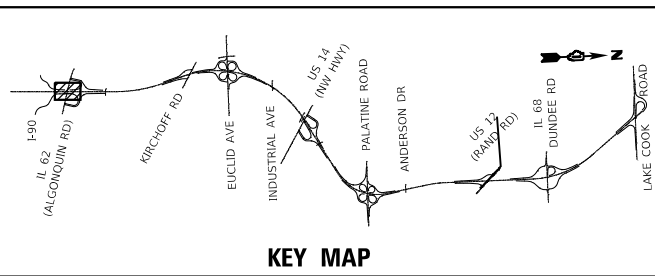
USER NAME = USMM717315	DESIGNED - MM	REVISED -
	DRAWN - MM	REVISED -
PLOT SCALE = 100,0000' / in.	CHECKED - TC	REVISED -
PLOT DATE = 1/23/2025	DATE - 12/13/2024	REVISED -

**STATE OF ILLINOIS  
DEPARTMENT OF TRANSPORTATION**

**IL ROUTE 53  
TRAFFIC CONTROL PLAN - STAGE 1**

SCALE: 1"=50' SHEET 2 OF 18 SHEETS STA. 1111+00.00 TO STA. 1126+00.00

F.A.P. RTE. 342	SECTION 2018-100-BR	COUNTY COOK	TOTAL SHEETS 1351	SHEET NO. 284
CONTRACT NO. 62N91				ILLINOIS FED. AID PROJECT



**LEGEND**

1	TEMPORARY PAVEMENT MARKING - LINE 4" - TYPE IV TAPE SOLID YELLOW
2	TEMPORARY PAVEMENT MARKING - LINE 4" - TYPE IV TAPE SOLID WHITE
3	TEMPORARY PAVEMENT MARKING - LINE 5" - TYPE IV TAPE WHITE, 10' DASH 30' SKIP
4	TEMPORARY PAVEMENT MARKING - LINE 4" - TYPE IV TAPE WHITE, DOTTED
5	TEMPORARY PAVEMENT MARKING LETTERS AND SYMBOLS - TYPE IV TAPE
6	TEMPORARY PAVEMENT MARKING - LINE 8" - TYPE IV TAPE SOLID WHITE
7	TEMPORARY PAVEMENT MARKING - LINE 8" - TYPE IV TAPE WHITE, DOTTED
8	TEMPORARY PAVEMENT MARKING - LINE 8" - TYPE IV TAPE SOLID YELLOW
9	TEMPORARY PAVEMENT MARKING - LINE 12" - TYPE IV TAPE SOLID WHITE (CHEVRON MARKING SPACED 30' C-C)
10	TEMPORARY PAVEMENT MARKING - LINE 6" - TYPE IV TAPE SOLID YELLOW
11	TEMPORARY PAVEMENT MARKING - LINE 6" - TYPE IV TAPE SOLID WHITE
12	TEMPORARY PAVEMENT MARKING - LINE 4" - MODIFIED URETHANE SOLID YELLOW
13	TEMPORARY PAVEMENT MARKING - LINE 4" - MODIFIED URETHANE SOLID WHITE
14	TEMPORARY PAVEMENT MARKING - LINE 5" - MODIFIED URETHANE WHITE, 10' DASH 30' SKIP
15	TEMPORARY PAVEMENT MARKING - LINE 8" - MODIFIED URETHANE SOLID WHITE
16	TEMPORARY PAVEMENT MARKING - LINE 8" - MODIFIED URETHANE SOLID YELLOW
17	TEMPORARY PAVEMENT MARKING - LINE 12" - MODIFIED URETHANE SOLID WHITE (CHEVRON MARKING SPACED 30' C-C)
18	TEMPORARY PAVEMENT MARKING - LINE 6" - MODIFIED URETHANE SOLID YELLOW
19	TEMPORARY PAVEMENT MARKING - LINE 6" - MODIFIED URETHANE SOLID WHITE
20	TEMPORARY PAVEMENT MARKING - LINE 8" - MODIFIED URETHANE SOLID WHITE, DOTTED

TYPE III BARRICADE WITH FLASHING LIGHTS
WORK ZONE
TEMPORARY RAMP (SPECIAL)
TEMPORARY PAVEMENT
TEMPORARY PAVEMENT PREVIOUSLY BUILT
TEMPORARY CONCRETE BARRIER
TEMPORARY IMPACT ATTENUATOR
FLASHING ARROW BOARD
TRAFFIC FLOW DIRECTION
SIGN
TYPE II BARRICADE OR DRUM WITH STEADY BURNING LIGHT AT 100' CENTERS IN TANGENT, 50' CENTERS IN TAPERS AND RADII AND 25' CENTERS IN RAMP



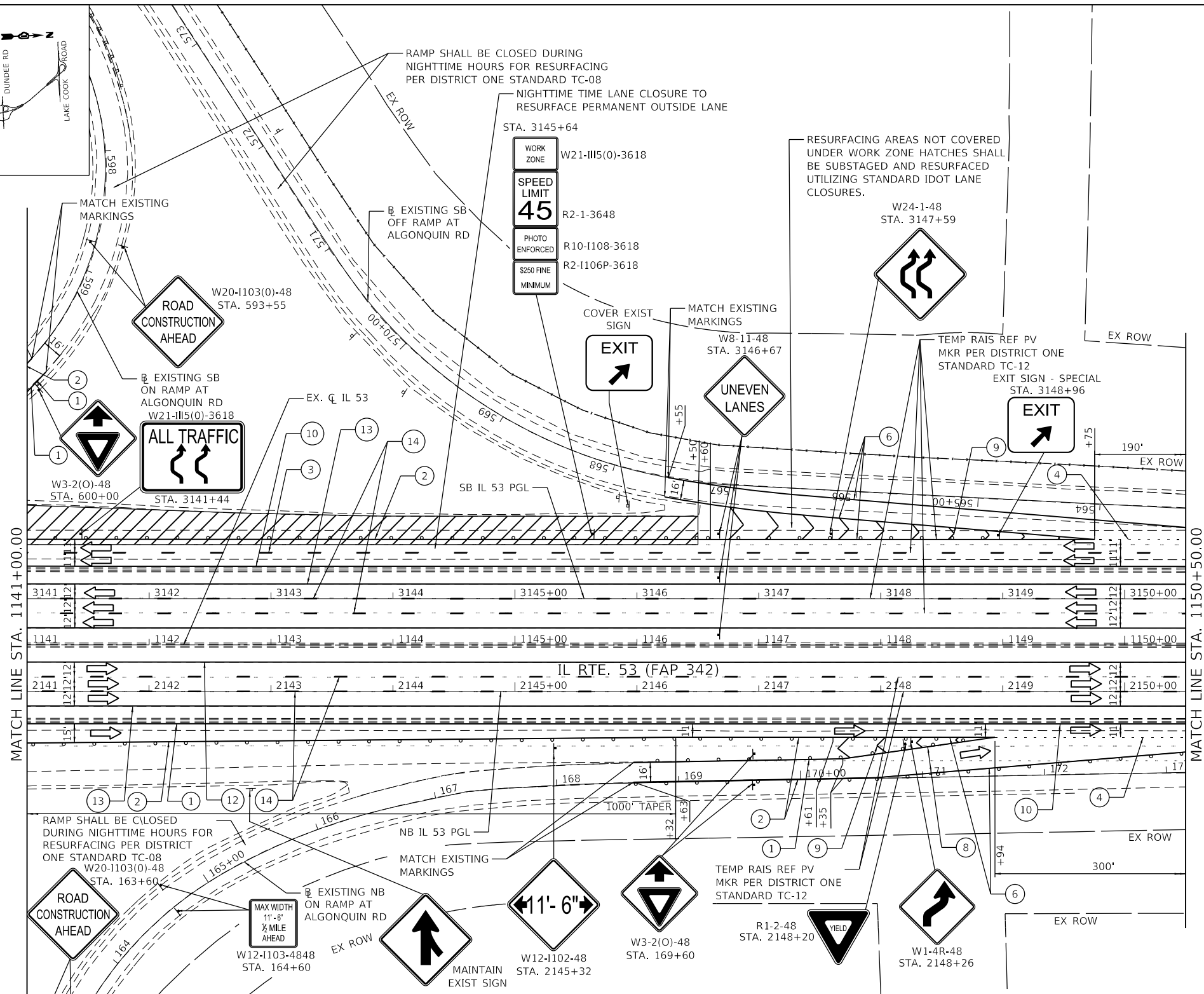
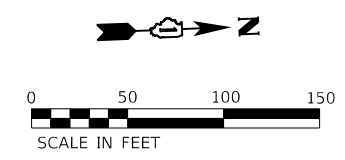
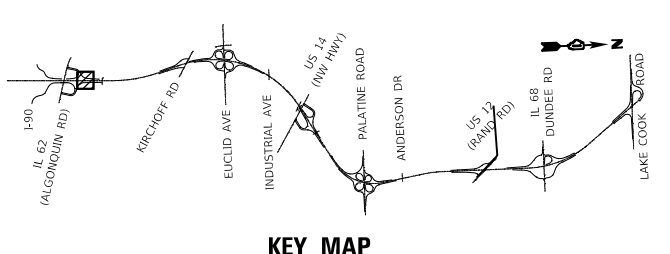
USER NAME = USMM717315	DESIGNED - MM	REVISED -
PLOT SCALE = 100,0000' / in.	DRAWN - MM	REVISED -
PLOT DATE = 1/23/2025	CHECKED - TC	REVISED -
	DATE - 12/13/2024	REVISED -

**STATE OF ILLINOIS  
DEPARTMENT OF TRANSPORTATION**

**IL ROUTE 53  
TRAFFIC CONTROL PLAN - STAGE 1**

SCALE: 1" = 50'    SHEET 3 OF 18 SHEETS    STA. 1126+00.00 TO STA. 1141+00.00

F.A.P. RTE.	SECTION	COUNTY	TOTAL SHEETS	SHEET NO.
342	2018-100-BR	COOK	1351	285
CONTRACT NO. 62N91				
ILLINOIS FED. AID PROJECT				



**LEGEND**

①	TEMPORARY PAVEMENT MARKING - LINE 4" - TYPE IV TAPE SOLID YELLOW	⑫	TEMPORARY PAVEMENT MARKING - LINE 4" - MODIFIED URETHANE SOLID YELLOW
②	TEMPORARY PAVEMENT MARKING - LINE 4" - TYPE IV TAPE SOLID WHITE	⑬	TEMPORARY PAVEMENT MARKING - LINE 4" - MODIFIED URETHANE SOLID WHITE
③	TEMPORARY PAVEMENT MARKING - LINE 5" - TYPE IV TAPE WHITE, 10' DASH 30' SKIP	⑭	TEMPORARY PAVEMENT MARKING - LINE 5" - MODIFIED URETHANE WHITE, 10' DASH 30' SKIP
④	TEMPORARY PAVEMENT MARKING - LINE 4" - TYPE IV TAPE WHITE, DOTTED	⑮	TEMPORARY PAVEMENT MARKING - LINE 8" - MODIFIED URETHANE SOLID WHITE
⑤	TEMPORARY PAVEMENT MARKING LETTERS AND SYMBOLS - TYPE IV TAPE	⑯	TEMPORARY PAVEMENT MARKING - LINE 8" - MODIFIED URETHANE SOLID YELLOW
⑥	TEMPORARY PAVEMENT MARKING - LINE 8" - TYPE IV TAPE SOLID WHITE	⑰	TEMPORARY PAVEMENT MARKING - LINE 12" - MODIFIED URETHANE SOLID WHITE (CHEVRON MARKING SPACED 30' C-C)
⑦	TEMPORARY PAVEMENT MARKING - LINE 8" - TYPE IV TAPE WHITE, DOTTED	⑱	TEMPORARY PAVEMENT MARKING - LINE 6" - MODIFIED URETHANE SOLID YELLOW
⑧	TEMPORARY PAVEMENT MARKING - LINE 8" - TYPE IV TAPE SOLID YELLOW	⑲	TEMPORARY PAVEMENT MARKING - LINE 6" - MODIFIED URETHANE SOLID WHITE
⑨	TEMPORARY PAVEMENT MARKING - LINE 12" - TYPE IV TAPE SOLID WHITE (CHEVRON MARKING SPACED 30' C-C)	⑳	TEMPORARY PAVEMENT MARKING - LINE 8" - MODIFIED URETHANE SOLID WHITE, DOTTED
⑩	TEMPORARY PAVEMENT MARKING - LINE 6" - TYPE IV TAPE SOLID YELLOW		
⑪	TEMPORARY PAVEMENT MARKING - LINE 6" - TYPE IV TAPE SOLID WHITE		

	TYPE III BARRICADE WITH FLASHING LIGHTS
	WORK ZONE
	TEMPORARY RAMP (SPECIAL)
	TEMPORARY PAVEMENT
	TEMPORARY PAVEMENT PREVIOUSLY BUILT
	TEMPORARY CONCRETE BARRIER
	TEMPORARY IMPACT ATTENUATOR
	FLASHING ARROW BOARD
	TRAFFIC FLOW DIRECTION
	SIGN
	TYPE II BARRICADE OR DRUM WITH STEADY BURNING LIGHT AT 100' CENTERS IN TANGENT, 50' CENTERS IN TAPERS AND RADII AND 25' CENTERS IN RAMPS

MODEL: D:\default  
 FILE: 2018-100-BR-1141-1150-Traffic Control Plan - Stage 1.dwg  
 PROJECT: ILLINOIS DEPARTMENT OF TRANSPORTATION - TRAFFIC CONTROL PLAN - STAGE 1 - ILL. 53 - STA. 1141+00 TO 1150+00  
 DATE: 12/13/2024



USER NAME = USMM717315  
 PLOT SCALE = 100.0000' / in.  
 PLOT DATE = 1/23/2025

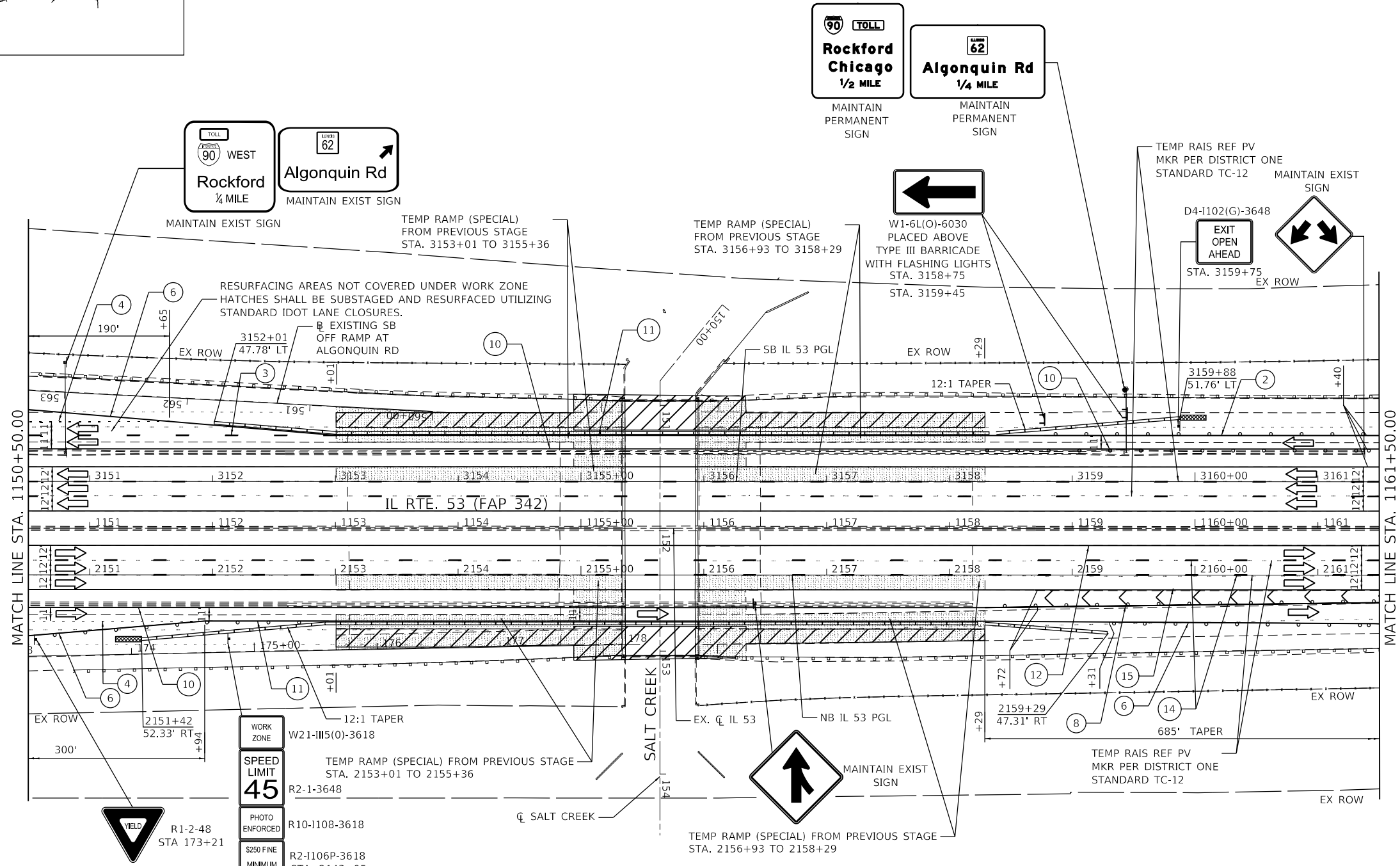
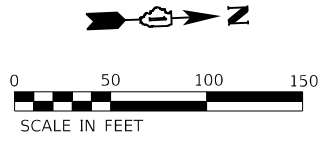
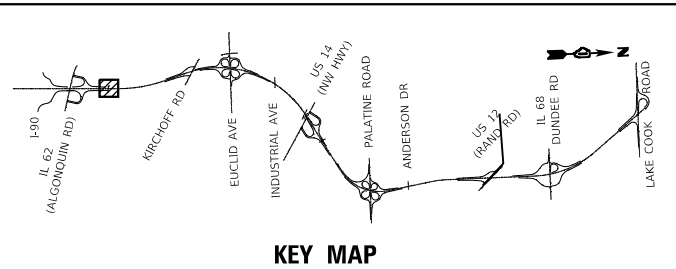
DESIGNED - MM  
 DRAWN - MM  
 CHECKED - TC  
 DATE - 12/13/2024

REVISED -  
 REVISED -  
 REVISED -  
 REVISED -

**STATE OF ILLINOIS  
 DEPARTMENT OF TRANSPORTATION**

**IL ROUTE 53  
 TRAFFIC CONTROL PLAN - STAGE 1**  
 SCALE: 1" = 50'    SHEET 4 OF 18 SHEETS    STA. 1141+00.00 TO STA. 1150+50.00

F.A.P. RTE.	SECTION	COUNTY	TOTAL SHEETS	SHEET NO.
342	2018-100-BR	COOK	1351	286
CONTRACT NO. 62N91				
ILLINOIS    FED. AID PROJECT				



**LEGEND**

- |   |   |   |  |   |  |
|---|---|---|--|---|--|
| ① | TEMPORARY PAVEMENT MARKING - LINE 4" - TYPE IV TAPE SOLID YELLOW                                  | ⑫ | TEMPORARY PAVEMENT MARKING - LINE 4" - MODIFIED URETHANE SOLID YELLOW                                  | ⚠ | TYPE III BARRICADE WITH FLASHING LIGHTS  |
| ② | TEMPORARY PAVEMENT MARKING - LINE 4" - TYPE IV TAPE SOLID WHITE                                   | ⑬ | TEMPORARY PAVEMENT MARKING - LINE 4" - MODIFIED URETHANE SOLID WHITE                                   | ▨ | WORK ZONE  |
| ③ | TEMPORARY PAVEMENT MARKING - LINE 5" - TYPE IV TAPE WHITE, 10' DASH 30' SKIP                      | ⑭ | TEMPORARY PAVEMENT MARKING - LINE 5" - MODIFIED URETHANE WHITE, 10' DASH 30' SKIP                      | ▨ | TEMPORARY RAMP (SPECIAL)   |
| ④ | TEMPORARY PAVEMENT MARKING - LINE 4" - TYPE IV TAPE WHITE, DOTTED                                 | ⑮ | TEMPORARY PAVEMENT MARKING - LINE 8" - MODIFIED URETHANE SOLID WHITE                                   | ▨ | TEMPORARY PAVEMENT   |
| ⑤ | TEMPORARY PAVEMENT MARKING LETTERS AND SYMBOLS - TYPE IV TAPE                                     | ⑯ | TEMPORARY PAVEMENT MARKING - LINE 8" - MODIFIED URETHANE SOLID YELLOW                                  | ▨ | TEMPORARY PAVEMENT PREVIOUSLY BUILT  |
| ⑥ | TEMPORARY PAVEMENT MARKING - LINE 8" - TYPE IV TAPE SOLID WHITE                                   | ⑰ | TEMPORARY PAVEMENT MARKING - LINE 12" - MODIFIED URETHANE SOLID WHITE (CHEVRON MARKING SPACED 30' C-C) | ▨ | TEMPORARY CONCRETE BARRIER   |
| ⑦ | TEMPORARY PAVEMENT MARKING - LINE 8" - TYPE IV TAPE WHITE, DOTTED                                 | ⑱ | TEMPORARY PAVEMENT MARKING - LINE 6" - MODIFIED URETHANE SOLID YELLOW                                  | ▨ | TEMPORARY IMPACT ATTENUATOR  |
| ⑧ | TEMPORARY PAVEMENT MARKING - LINE 8" - TYPE IV TAPE SOLID YELLOW                                  | ⑲ | TEMPORARY PAVEMENT MARKING - LINE 6" - MODIFIED URETHANE SOLID WHITE                                   | ↔ | FLASHING ARROW BOARD   |
| ⑨ | TEMPORARY PAVEMENT MARKING - LINE 12" - TYPE IV TAPE SOLID WHITE (CHEVRON MARKING SPACED 30' C-C) | ⑳ | TEMPORARY PAVEMENT MARKING - LINE 8" - MODIFIED URETHANE SOLID WHITE, DOTTED                           | ↔ | TRAFFIC FLOW DIRECTION SIGN  |
| ⑩ | TEMPORARY PAVEMENT MARKING - LINE 6" - TYPE IV TAPE SOLID YELLOW                                  |   |  | ⚠ | TYPE II BARRICADE OR DRUM WITH STEADY BURNING LIGHT AT 100' CENTERS IN TANGENT, 50' CENTERS IN TAPERS AND RADII AND 25' CENTERS IN RAMPS |
| ⑪ | TEMPORARY PAVEMENT MARKING - LINE 6" - TYPE IV TAPE SOLID WHITE                                   |   |  |   |  |

MODEL: Default  
 FILE: Model1.ctb  
 PROJECT: 629N91-IL-53-Brigade/CAD\_Sheets/IL53-Stage1-05-MS2.dwg  
 PROJECT: 629N91-IL-53-Brigade/CAD\_Sheets/IL53-Stage1-05-MS2.dwg

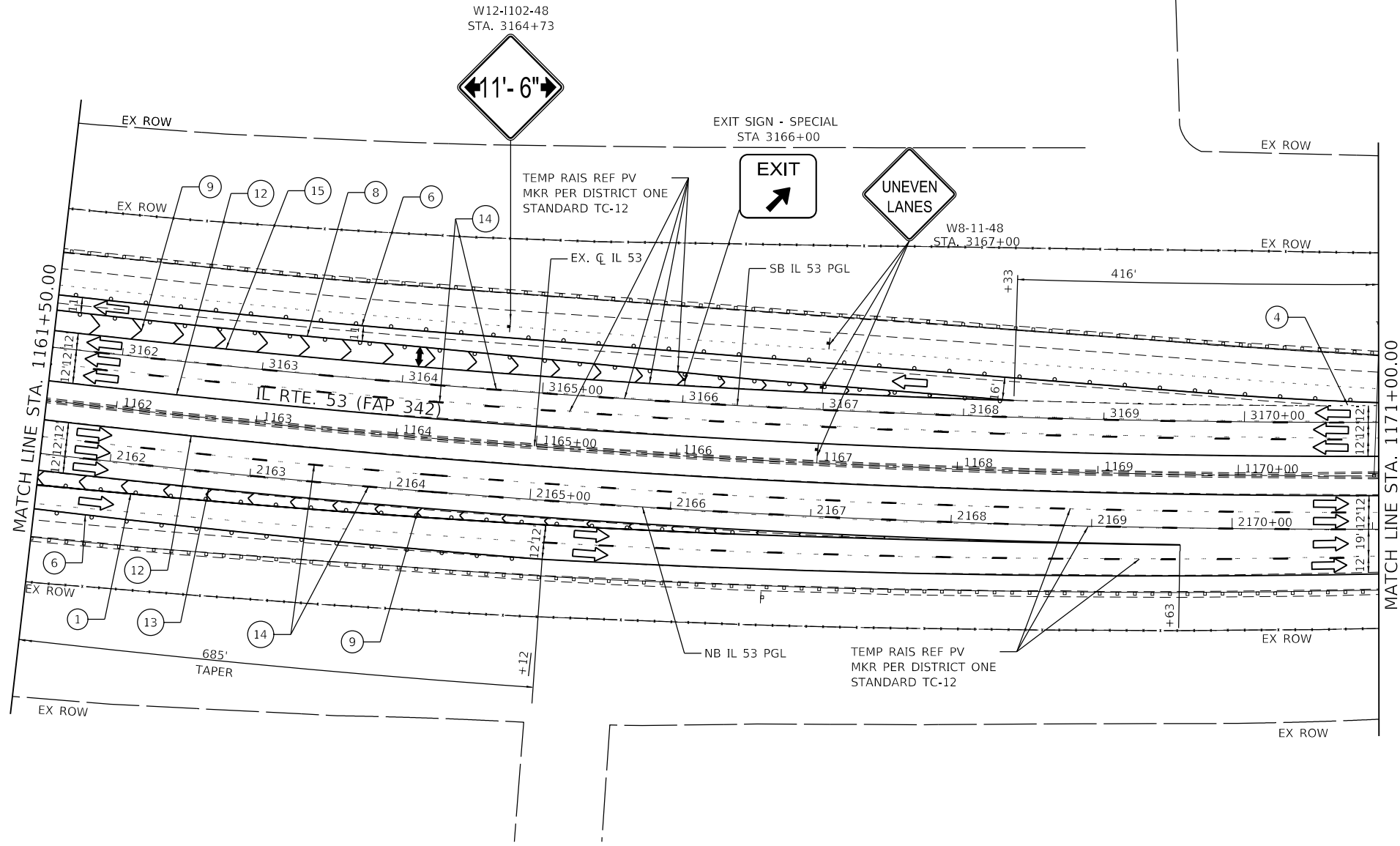
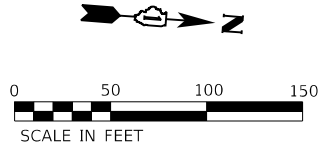
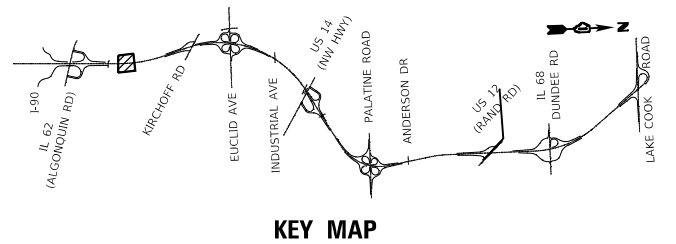


USER NAME = USMM717315	DESIGNED - MM	REVISED -
PLOT SCALE = 100.0000' / in.	DRAWN - MM	REVISED -
PLOT DATE = 1/23/2025	CHECKED - TC	REVISED -
	DATE - 12/13/2024	REVISED -

**STATE OF ILLINOIS  
DEPARTMENT OF TRANSPORTATION**

<b>IL ROUTE 53 TRAFFIC CONTROL PLAN - STAGE 1</b>	
SCALE: 1" = 50'	SHEET 5 OF 18 SHEETS
STA. 1150+50.00	TO STA. 1161+50.00

F.A.P. RTE.	SECTION	COUNTY	TOTAL SHEETS	SHEET NO.
342	2018-100-BR	COOK	1351	287
CONTRACT NO. 62N91				
ILLINOIS FED. AID PROJECT				



**LEGEND**

- |   |  |   |
|---|--|---|
| <ul style="list-style-type: none"> <li>① TEMPORARY PAVEMENT MARKING - LINE 4" - TYPE IV TAPE SOLID YELLOW</li> <li>② TEMPORARY PAVEMENT MARKING - LINE 4" - TYPE IV TAPE SOLID WHITE</li> <li>③ TEMPORARY PAVEMENT MARKING - LINE 5" - TYPE IV TAPE WHITE, 10' DASH 30' SKIP</li> <li>④ TEMPORARY PAVEMENT MARKING - LINE 4" - TYPE IV TAPE WHITE, DOTTED</li> <li>⑤ TEMPORARY PAVEMENT MARKING LETTERS AND SYMBOLS - TYPE IV TAPE</li> <li>⑥ TEMPORARY PAVEMENT MARKING - LINE 8" - TYPE IV TAPE SOLID WHITE</li> <li>⑦ TEMPORARY PAVEMENT MARKING - LINE 8" - TYPE IV TAPE WHITE, DOTTED</li> <li>⑧ TEMPORARY PAVEMENT MARKING - LINE 8" - TYPE IV TAPE SOLID YELLOW</li> <li>⑨ TEMPORARY PAVEMENT MARKING - LINE 12" - TYPE IV TAPE SOLID WHITE (CHEVRON MARKING SPACED 30' C-C)</li> <li>⑩ TEMPORARY PAVEMENT MARKING - LINE 6" - TYPE IV TAPE SOLID YELLOW</li> <li>⑪ TEMPORARY PAVEMENT MARKING - LINE 6" - TYPE IV TAPE SOLID WHITE</li> </ul> | <ul style="list-style-type: none"> <li>⑫ TEMPORARY PAVEMENT MARKING - LINE 4" - MODIFIED URETHANE SOLID YELLOW</li> <li>⑬ TEMPORARY PAVEMENT MARKING - LINE 4" - MODIFIED URETHANE SOLID WHITE</li> <li>⑭ TEMPORARY PAVEMENT MARKING - LINE 5" - MODIFIED URETHANE SOLID WHITE, 10' DASH 30' SKIP</li> <li>⑮ TEMPORARY PAVEMENT MARKING - LINE 8" - MODIFIED URETHANE SOLID WHITE</li> <li>⑯ TEMPORARY PAVEMENT MARKING - LINE 8" - MODIFIED URETHANE SOLID YELLOW</li> <li>⑰ TEMPORARY PAVEMENT MARKING - LINE 12" - MODIFIED URETHANE SOLID WHITE (CHEVRON MARKING SPACED 30' C-C)</li> <li>⑱ TEMPORARY PAVEMENT MARKING - LINE 6" - MODIFIED URETHANE SOLID YELLOW</li> <li>⑲ TEMPORARY PAVEMENT MARKING - LINE 6" - MODIFIED URETHANE SOLID WHITE</li> <li>⑳ TEMPORARY PAVEMENT MARKING - LINE 8" - MODIFIED URETHANE SOLID WHITE, DOTTED</li> </ul> | <ul style="list-style-type: none"> <li>▬ TYPE III BARRICADE WITH FLASHING LIGHTS</li> <li>▨ WORK ZONE</li> <li>▩ TEMPORARY RAMP (SPECIAL)</li> <li>▧ TEMPORARY PAVEMENT</li> <li>▦ TEMPORARY PAVEMENT PREVIOUSLY BUILT</li> <li>▬ TEMPORARY CONCRETE BARRIER</li> <li>▬ TEMPORARY IMPACT ATTENUATOR</li> <li>➡ FLASHING ARROW BOARD</li> <li>➡ TRAFFIC FLOW DIRECTION</li> <li>⊥ SIGN</li> <li>⊥ TYPE II BARRICADE OR DRUM WITH STEADY BURNING LIGHT AT 100' CENTERS IN TANGENT, 50' CENTERS IN TAPERS AND RADII AND 25' CENTERS IN RAMP</li> </ul> |
|---|--|---|

MODEL: Default  
 FILE: Model12.dwg  
 USER: psp  
 DATE: 12/13/2024  
 PROJECT: ILLINOIS DEPARTMENT OF TRANSPORTATION - TRAFFIC CONTROL PLAN - STAGE 1



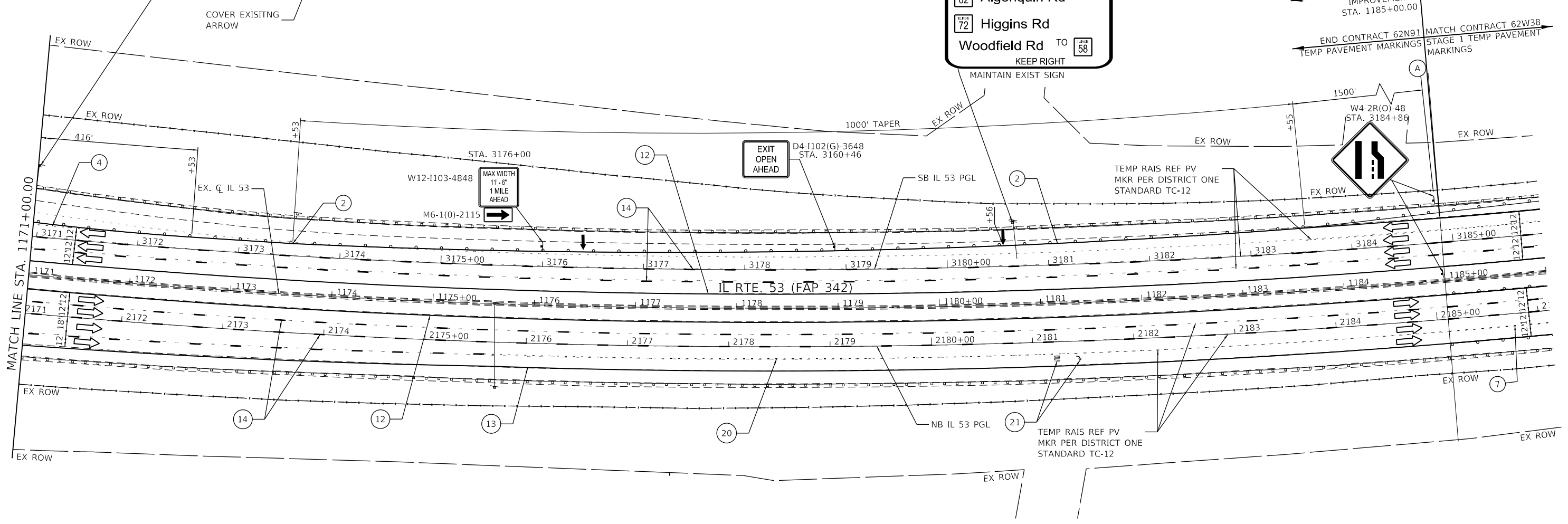
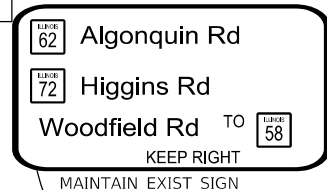
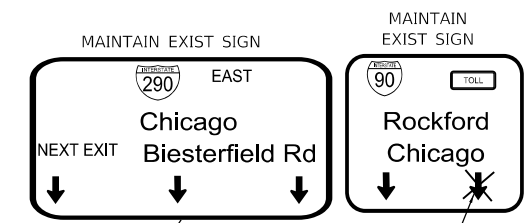
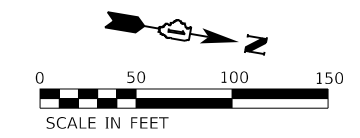
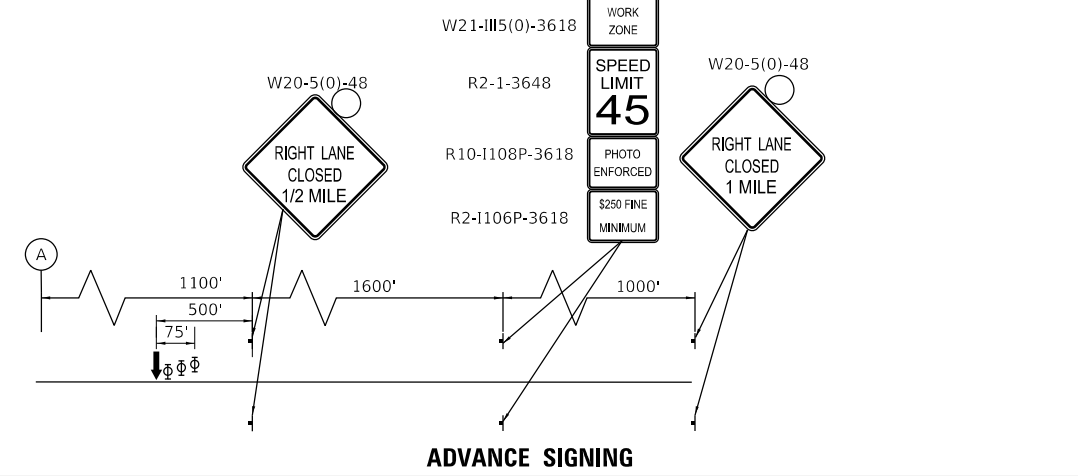
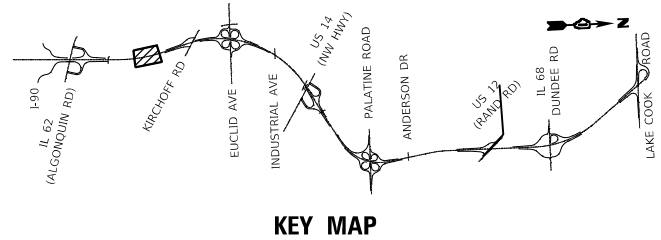
USER NAME = USMM717315	DESIGNED - MM	REVISED -
	DRAWN - MM	REVISED -
PLOT SCALE = 100,0000' / in.	CHECKED - TC	REVISED -
PLOT DATE = 1/23/2025	DATE - 12/13/2024	REVISED -

**STATE OF ILLINOIS  
DEPARTMENT OF TRANSPORTATION**

<b>IL ROUTE 53</b>	
<b>TRAFFIC CONTROL PLAN - STAGE 1</b>	
SCALE: 1" = 50'	SHEET 6 OF 18 SHEETS
STA. 1161+50.00 TO STA. 1171+00.00	

F.A.P. RTE. 342	SECTION 2018-100-BR	COUNTY COOK	TOTAL SHEETS 1351	SHEET NO. 288
CONTRACT NO. 62N91				
ILLINOIS FED. AID PROJECT				





- LEGEND**
- 1 TEMPORARY PAVEMENT MARKING - LINE 4" - TYPE IV TAPE SOLID YELLOW
  - 2 TEMPORARY PAVEMENT MARKING - LINE 4" - TYPE IV TAPE SOLID WHITE
  - 3 TEMPORARY PAVEMENT MARKING - LINE 5" - TYPE IV TAPE WHITE, 10' DASH 30' SKIP
  - 4 TEMPORARY PAVEMENT MARKING - LINE 4" - TYPE IV TAPE WHITE, DOTTED
  - 5 TEMPORARY PAVEMENT MARKING LETTERS AND SYMBOLS - TYPE IV TAPE
  - 6 TEMPORARY PAVEMENT MARKING - LINE 8" - TYPE IV TAPE SOLID WHITE
  - 7 TEMPORARY PAVEMENT MARKING - LINE 8" - TYPE IV TAPE WHITE, DOTTED
  - 8 TEMPORARY PAVEMENT MARKING - LINE 8" - TYPE IV TAPE SOLID YELLOW
  - 9 TEMPORARY PAVEMENT MARKING - LINE 12" - TYPE IV TAPE SOLID WHITE (CHEVRON MARKING SPACED 30' C-C)
  - 10 TEMPORARY PAVEMENT MARKING - LINE 6" - TYPE IV TAPE SOLID YELLOW
  - 11 TEMPORARY PAVEMENT MARKING - LINE 6" - TYPE IV TAPE SOLID WHITE

- 12 TEMPORARY PAVEMENT MARKING - LINE 4" - MODIFIED URETHANE SOLID YELLOW
- 13 TEMPORARY PAVEMENT MARKING - LINE 4" - MODIFIED URETHANE SOLID WHITE
- 14 TEMPORARY PAVEMENT MARKING - LINE 5" - MODIFIED URETHANE WHITE, 10' DASH 30' SKIP
- 15 TEMPORARY PAVEMENT MARKING - LINE 8" - MODIFIED URETHANE SOLID WHITE
- 16 TEMPORARY PAVEMENT MARKING - LINE 8" - MODIFIED URETHANE SOLID YELLOW
- 17 TEMPORARY PAVEMENT MARKING - LINE 12" - MODIFIED URETHANE SOLID WHITE (CHEVRON MARKING SPACED 30' C-C)
- 18 TEMPORARY PAVEMENT MARKING - LINE 6" - MODIFIED URETHANE SOLID YELLOW
- 19 TEMPORARY PAVEMENT MARKING - LINE 6" - MODIFIED URETHANE SOLID WHITE
- 20 TEMPORARY PAVEMENT MARKING - LINE 8" - MODIFIED URETHANE SOLID WHITE, DOTTED

- [Symbol] TYPE III BARRICADE WITH FLASHING LIGHTS
- [Symbol] WORK ZONE
- [Symbol] TEMPORARY RAMP (SPECIAL)
- [Symbol] TEMPORARY PAVEMENT
- [Symbol] TEMPORARY PAVEMENT PREVIOUSLY BUILT
- [Symbol] TEMPORARY CONCRETE BARRIER
- [Symbol] TEMPORARY IMPACT ATTENUATOR
- [Symbol] FLASHING ARROW BOARD
- [Symbol] TRAFFIC FLOW DIRECTION
- [Symbol] SIGN
- [Symbol] TYPE II BARRICADE OR DRUM WITH STEADY BURNING LIGHT AT 100' CENTERS IN TANGENT, 50' CENTERS IN TAPERS AND RADII AND 25' CENTERS IN RAMPS

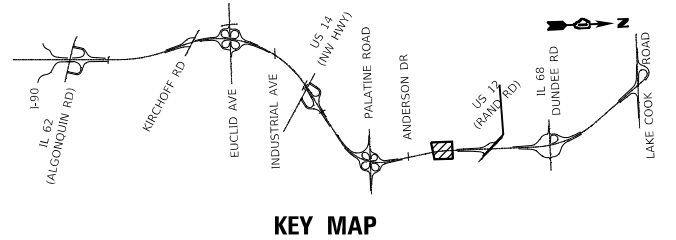
MODEL: D:\default  
 FILE: \wsp\p\paw\benhew\com\wsp\paw\benhew\ill\Documents\Project\_62N91-IL\_53\_Bridge\CAD\_Sheets\1171-1189\1189-1189-TrafficControlPlan-IL53-53-1171-1189.dwg  
 PROJECT: 62N91-IL\_53\_Bridge\CAD\_Sheets\1171-1189\1189-1189-TrafficControlPlan-IL53-53-1171-1189.dwg

USER NAME = USMM717315	DESIGNED - MM	REVISED -
PLOT SCALE = 100.0000' / in.	DRAWN - MM	REVISED -
PLOT DATE = 1/23/2025	CHECKED - TC	REVISED -
	DATE - 12/13/2024	REVISED -

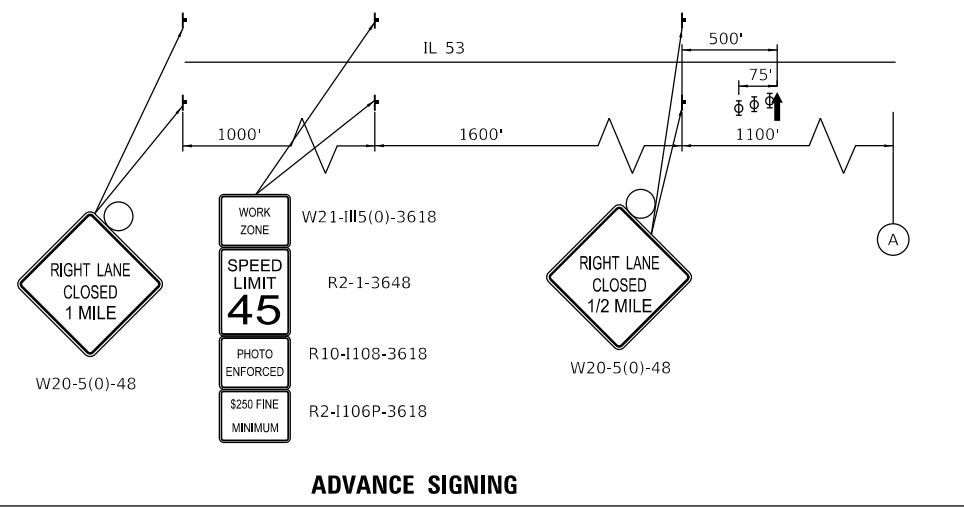
**STATE OF ILLINOIS  
DEPARTMENT OF TRANSPORTATION**

IL ROUTE 53 TRAFFIC CONTROL PLAN - STAGE 1	
SCALE: 1" = 50'	SHEET 7 OF 18 SHEETS
STA. 1171+00.00	TO STA. 1189+00.00

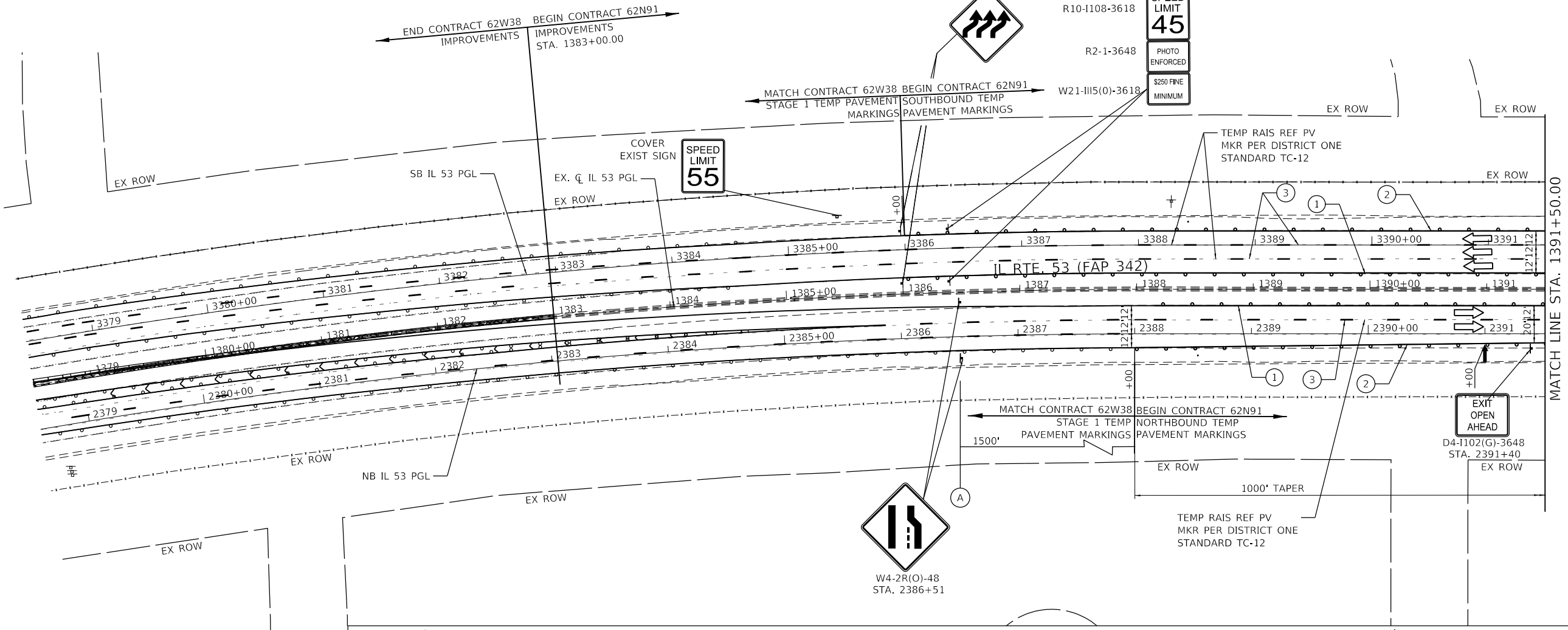
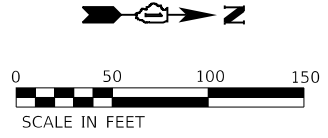
F.A.P. RTE.	SECTION	COUNTY	TOTAL SHEETS	SHEET NO.
342	2018-100-BR	COOK	1351	289
CONTRACT NO. 62N91				
ILLINOIS FED. AID PROJECT				



KEY MAP



ADVANCE SIGNING



LEGEND

- |   |   |   |  |   |  |
|---|---|---|--|---|--|
| ① | TEMPORARY PAVEMENT MARKING - LINE 4" - TYPE IV TAPE SOLID YELLOW                                  | ⑫ | TEMPORARY PAVEMENT MARKING - LINE 4" - MODIFIED URETHANE SOLID YELLOW                                  | Ⓡ | TYPE III BARRICADE WITH FLASHING LIGHTS  |
| ② | TEMPORARY PAVEMENT MARKING - LINE 4" - TYPE IV TAPE SOLID WHITE                                   | ⑬ | TEMPORARY PAVEMENT MARKING - LINE 4" - MODIFIED URETHANE SOLID WHITE                                   | ▨ | WORK ZONE  |
| ③ | TEMPORARY PAVEMENT MARKING - LINE 5" - TYPE IV TAPE WHITE, 10' DASH 30' SKIP                      | ⑭ | TEMPORARY PAVEMENT MARKING - LINE 5" - MODIFIED URETHANE SOLID WHITE, 10' DASH 30' SKIP                | ▨ | TEMPORARY RAMP (SPECIAL)   |
| ④ | TEMPORARY PAVEMENT MARKING - LINE 4" - TYPE IV TAPE WHITE, DOTTED                                 | ⑮ | TEMPORARY PAVEMENT MARKING - LINE 8" - MODIFIED URETHANE SOLID WHITE                                   | ▨ | TEMPORARY PAVEMENT   |
| ⑤ | TEMPORARY PAVEMENT MARKING LETTERS AND SYMBOLS - TYPE IV TAPE                                     | ⑯ | TEMPORARY PAVEMENT MARKING - LINE 8" - MODIFIED URETHANE SOLID YELLOW                                  | ▨ | TEMPORARY PAVEMENT PREVIOUSLY BUILT  |
| ⑥ | TEMPORARY PAVEMENT MARKING - LINE 8" - TYPE IV TAPE SOLID WHITE                                   | ⑰ | TEMPORARY PAVEMENT MARKING - LINE 12" - MODIFIED URETHANE SOLID WHITE (CHEVRON MARKING SPACED 30' C-C) | ▨ | TEMPORARY CONCRETE BARRIER   |
| ⑦ | TEMPORARY PAVEMENT MARKING - LINE 8" - TYPE IV TAPE WHITE, DOTTED                                 | ⑱ | TEMPORARY PAVEMENT MARKING - LINE 6" - MODIFIED URETHANE SOLID YELLOW                                  | ▨ | TEMPORARY IMPACT ATTENUATOR  |
| ⑧ | TEMPORARY PAVEMENT MARKING - LINE 8" - TYPE IV TAPE SOLID YELLOW                                  | ⑲ | TEMPORARY PAVEMENT MARKING - LINE 6" - MODIFIED URETHANE SOLID WHITE                                   | ↔ | FLASHING ARROW BOARD   |
| ⑨ | TEMPORARY PAVEMENT MARKING - LINE 12" - TYPE IV TAPE SOLID WHITE (CHEVRON MARKING SPACED 30' C-C) | ⑳ | TEMPORARY PAVEMENT MARKING - LINE 8" - MODIFIED URETHANE SOLID WHITE, DOTTED                           | ↔ | TRAFFIC FLOW DIRECTION   |
| ⑩ | TEMPORARY PAVEMENT MARKING - LINE 6" - TYPE IV TAPE SOLID YELLOW                                  |   |  | Ⓢ | SIGN   |
| ⑪ | TEMPORARY PAVEMENT MARKING - LINE 6" - TYPE IV TAPE SOLID WHITE                                   |   |  |   | TYPE II BARRICADE OR DRUM WITH STEADY BURNING LIGHT AT 100' CENTERS IN TANGENT, 50' CENTERS IN TAPERS AND RADI AND 25' CENTERS IN RAMP |

MODEL: Default  
FILE: Model\_Cad\_PlanView.dwg  
PROJECT: 62N91-IL 53  
BRIDGE/CAD: Sheets/D/62N91-IL 53-STA/1383+00-1391+50.00.dwg  
DATE: 12/13/2024

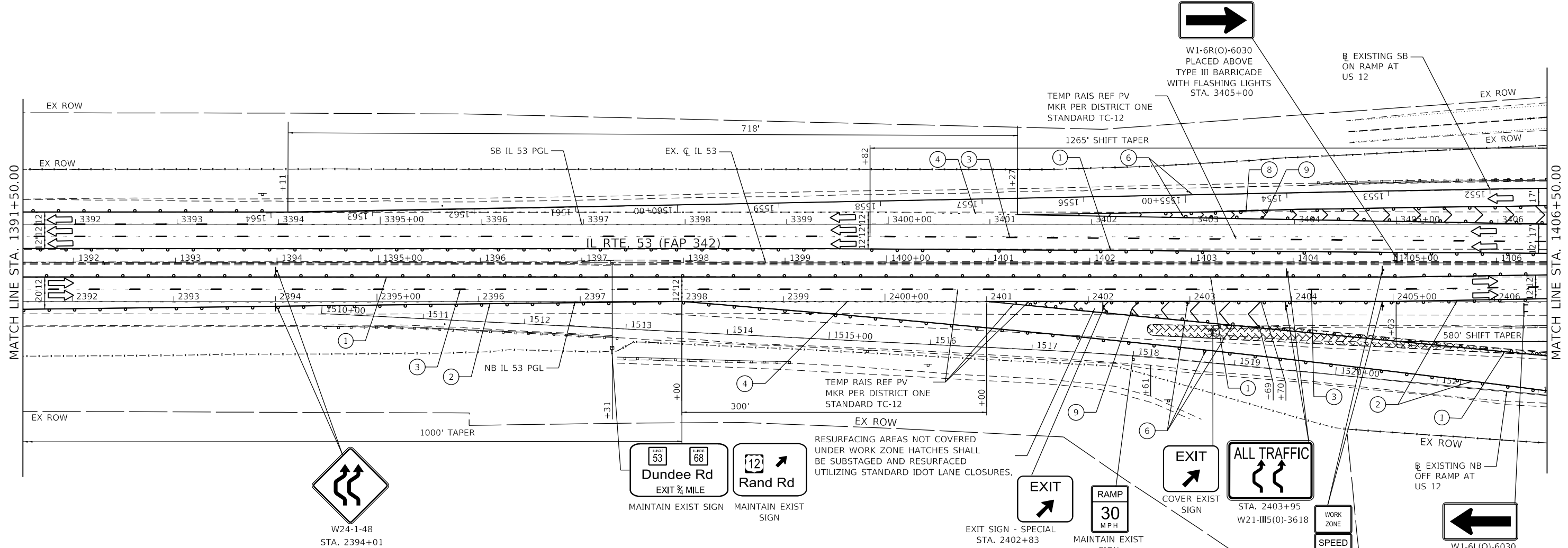
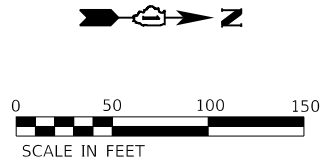
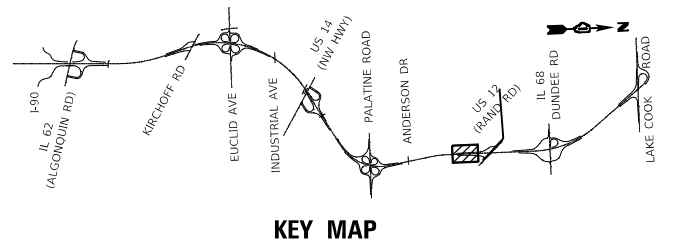


USER NAME = USMM717315	DESIGNED - MM	REVISED -
PLOT SCALE = 100,0000' / in.	DRAWN - MM	REVISED -
PLOT DATE = 1/23/2025	CHECKED - TC	REVISED -
	DATE - 12/13/2024	REVISED -

STATE OF ILLINOIS  
DEPARTMENT OF TRANSPORTATION

IL ROUTE 53 TRAFFIC CONTROL PLAN - STAGE 1	
SCALE: 1" = 50'	SHEET 8 OF 18 SHEETS
STA. 1378+50.00	TO STA. 1391+50.00

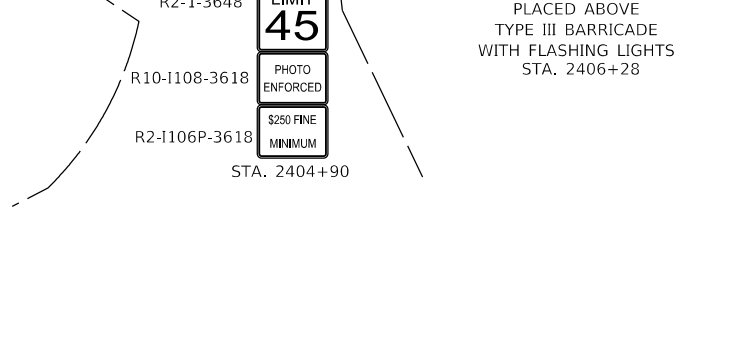
F.A.P. RTE.	SECTION	COUNTY	TOTAL SHEETS	SHEET NO.
342	2018-100-BR	COOK	1351	290
CONTRACT NO. 62N91				
ILLINOIS FED. AID PROJECT				



- LEGEND**
- 1 TEMPORARY PAVEMENT MARKING - LINE 4" - TYPE IV TAPE SOLID YELLOW
  - 2 TEMPORARY PAVEMENT MARKING - LINE 4" - TYPE IV TAPE SOLID WHITE
  - 3 TEMPORARY PAVEMENT MARKING - LINE 5" - TYPE IV TAPE WHITE, 10' DASH 30' SKIP
  - 4 TEMPORARY PAVEMENT MARKING - LINE 4" - TYPE IV TAPE WHITE, DOTTED
  - 5 TEMPORARY PAVEMENT MARKING LETTERS AND SYMBOLS - TYPE IV TAPE
  - 6 TEMPORARY PAVEMENT MARKING - LINE 8" - TYPE IV TAPE SOLID WHITE
  - 7 TEMPORARY PAVEMENT MARKING - LINE 8" - TYPE IV TAPE WHITE, DOTTED
  - 8 TEMPORARY PAVEMENT MARKING - LINE 8" - TYPE IV TAPE SOLID YELLOW
  - 9 TEMPORARY PAVEMENT MARKING - LINE 12" - TYPE IV TAPE SOLID WHITE (CHEVRON MARKING SPACED 30' C-C)
  - 10 TEMPORARY PAVEMENT MARKING - LINE 6" - TYPE IV TAPE SOLID YELLOW
  - 11 TEMPORARY PAVEMENT MARKING - LINE 6" - TYPE IV TAPE SOLID WHITE

- 12 TEMPORARY PAVEMENT MARKING - LINE 4" - MODIFIED URETHANE SOLID YELLOW
- 13 TEMPORARY PAVEMENT MARKING - LINE 4" - MODIFIED URETHANE SOLID WHITE
- 14 TEMPORARY PAVEMENT MARKING - LINE 5" - MODIFIED URETHANE WHITE, 10' DASH 30' SKIP
- 15 TEMPORARY PAVEMENT MARKING - LINE 8" - MODIFIED URETHANE SOLID WHITE
- 16 TEMPORARY PAVEMENT MARKING - LINE 8" - MODIFIED URETHANE SOLID YELLOW
- 17 TEMPORARY PAVEMENT MARKING - LINE 12" - MODIFIED URETHANE SOLID WHITE (CHEVRON MARKING SPACED 30' C-C)
- 18 TEMPORARY PAVEMENT MARKING - LINE 6" - MODIFIED URETHANE SOLID YELLOW
- 19 TEMPORARY PAVEMENT MARKING - LINE 6" - MODIFIED URETHANE SOLID WHITE
- 20 TEMPORARY PAVEMENT MARKING - LINE 8" - MODIFIED URETHANE SOLID WHITE, DOTTED

- TYPE III BARRICADE WITH FLASHING LIGHTS
- WORK ZONE
- TEMPORARY RAMP (SPECIAL)
- TEMPORARY PAVEMENT
- TEMPORARY PAVEMENT PREVIOUSLY BUILT
- TEMPORARY CONCRETE BARRIER
- TEMPORARY IMPACT ATTENUATOR
- FLASHING ARROW BOARD
- TRAFFIC FLOW DIRECTION
- SIGN
- TYPE II BARRICADE OR DRUM WITH STEADY BURNING LIGHT AT 100' CENTERS IN TANGENT, 50' CENTERS IN TAPERS AND RADII AND 25' CENTERS IN RAMPS



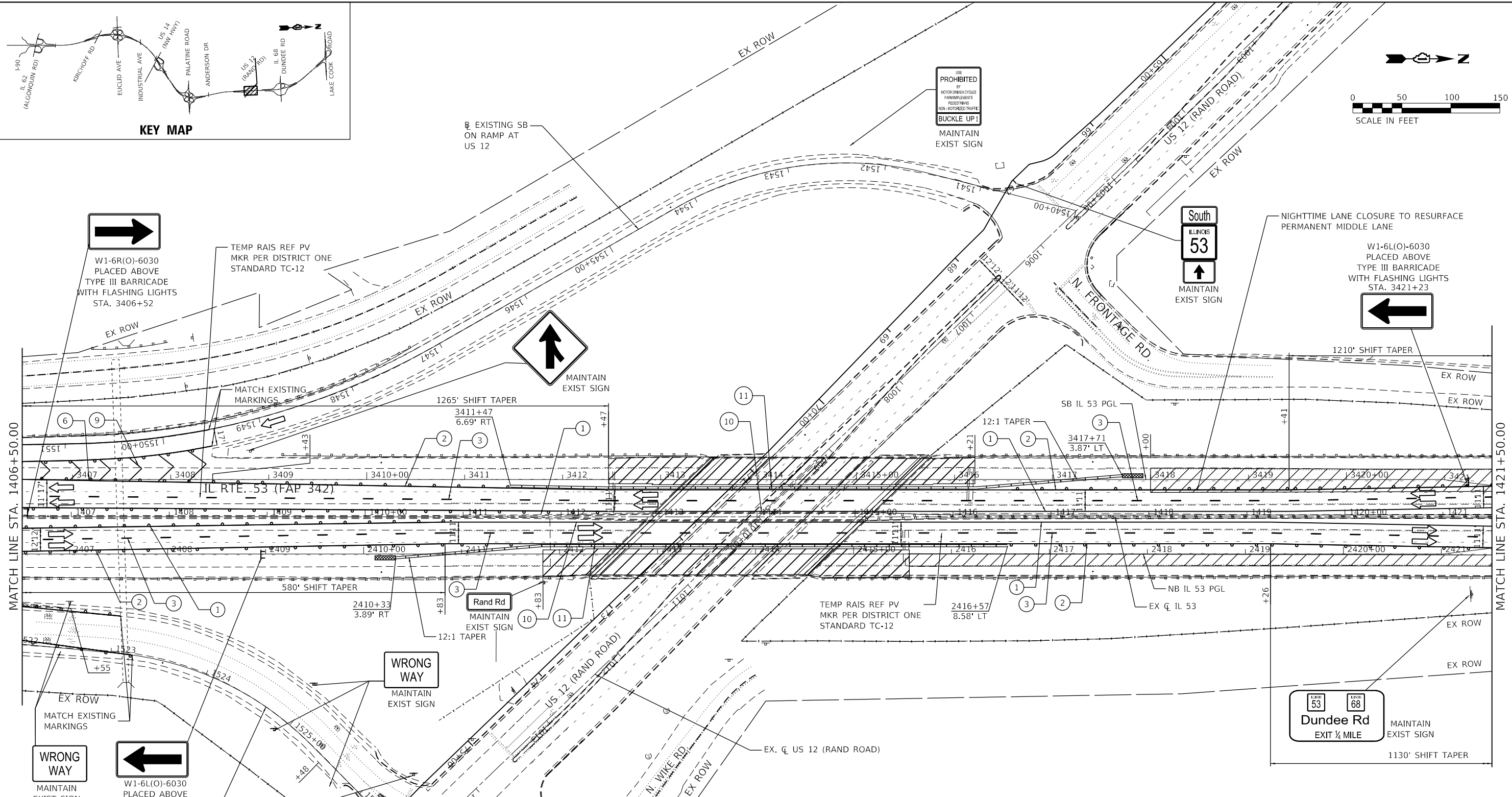
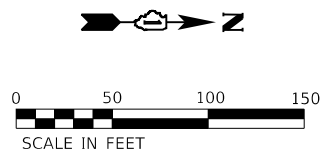
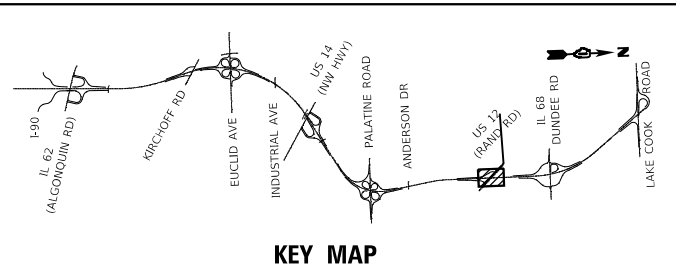
USER NAME = USMM717315	DESIGNED - MM	REVISED -
	DRAWN - MM	REVISED -
PLOT SCALE = 100,0000' / in.	CHECKED - TC	REVISED -
PLOT DATE = 1/23/2025	DATE - 12/13/2024	REVISED -

**STATE OF ILLINOIS  
DEPARTMENT OF TRANSPORTATION**

<b>IL ROUTE 53 TRAFFIC CONTROL PLAN - STAGE 1</b>		
SCALE: 1" = 50'	SHEET 9 OF 18 SHEETS	STA. 1391+50.00 TO STA. 1406+50.00

F.A.P. RTE.	SECTION	COUNTY	TOTAL SHEETS	SHEET NO.
342	2018-100-BR	COOK	1351	291
CONTRACT NO. 62N91				
ILLINOIS FED. AID PROJECT				

MODEL: Default FILE: Model2\_PlanView.dwg DATE: 1/23/2025 9:48:11 AM PROJECT: ILLINOIS DEPARTMENT OF TRANSPORTATION - ILLINOIS ROUTE 53 (FAP 342) - TRAFFIC CONTROL PLAN - STAGE 1 - SHEET 9 OF 18 SHEETS



**LEGEND**

1	TEMPORARY PAVEMENT MARKING - LINE 4" - TYPE IV TAPE SOLID YELLOW
2	TEMPORARY PAVEMENT MARKING - LINE 4" - TYPE IV TAPE SOLID WHITE
3	TEMPORARY PAVEMENT MARKING - LINE 5" - TYPE IV TAPE WHITE, 10' DASH 30' SKIP
4	TEMPORARY PAVEMENT MARKING - LINE 4" - TYPE IV TAPE WHITE, DOTTED
5	TEMPORARY PAVEMENT MARKING LETTERS AND SYMBOLS - TYPE IV TAPE
6	TEMPORARY PAVEMENT MARKING - LINE 8" - TYPE IV TAPE SOLID WHITE
7	TEMPORARY PAVEMENT MARKING - LINE 8" - TYPE IV TAPE WHITE, DOTTED
8	TEMPORARY PAVEMENT MARKING - LINE 8" - TYPE IV TAPE SOLID YELLOW
9	TEMPORARY PAVEMENT MARKING - LINE 12" - TYPE IV TAPE SOLID WHITE (CHEVRON MARKING SPACED 30' C-C)
10	TEMPORARY PAVEMENT MARKING - LINE 6" - TYPE IV TAPE SOLID YELLOW
11	TEMPORARY PAVEMENT MARKING - LINE 6" - TYPE IV TAPE SOLID WHITE
12	TEMPORARY PAVEMENT MARKING - LINE 4" - MODIFIED URETHANE SOLID YELLOW
13	TEMPORARY PAVEMENT MARKING - LINE 4" - MODIFIED URETHANE SOLID WHITE
14	TEMPORARY PAVEMENT MARKING - LINE 5" - MODIFIED URETHANE WHITE, 10' DASH 30' SKIP
15	TEMPORARY PAVEMENT MARKING - LINE 8" - MODIFIED URETHANE SOLID WHITE
16	TEMPORARY PAVEMENT MARKING - LINE 8" - MODIFIED URETHANE SOLID YELLOW
17	TEMPORARY PAVEMENT MARKING - LINE 12" - MODIFIED URETHANE SOLID WHITE (CHEVRON MARKING SPACED 30' C-C)
18	TEMPORARY PAVEMENT MARKING - LINE 6" - MODIFIED URETHANE SOLID YELLOW
19	TEMPORARY PAVEMENT MARKING - LINE 6" - MODIFIED URETHANE SOLID WHITE
20	TEMPORARY PAVEMENT MARKING - LINE 8" - MODIFIED URETHANE SOLID WHITE, DOTTED

TYPE III BARRICADE WITH FLASHING LIGHTS
WORK ZONE
TEMPORARY RAMP (SPECIAL)
TEMPORARY PAVEMENT
TEMPORARY PAVEMENT PREVIOUSLY BUILT
TEMPORARY CONCRETE BARRIER
TEMPORARY IMPACT ATTENUATOR
FLASHING ARROW BOARD
TRAFFIC FLOW DIRECTION SIGN
TYPE II BARRICADE OR DRUM WITH STEADY BURNING LIGHT AT 100' CENTERS IN TANGENT, 50' CENTERS IN TAPERS AND RADII AND 25' CENTERS IN RAMPS

MODEL: Default  
 FILE: 2018-100-BR-TrafficControlPlan-IL53-501-104-952.dwg  
 PROJECT: 6291-IL 53 BRIDGE/CAD Sheets/D/163191-1-18-2024/IL53-501-104-952.dwg  
 USER: wmm717315

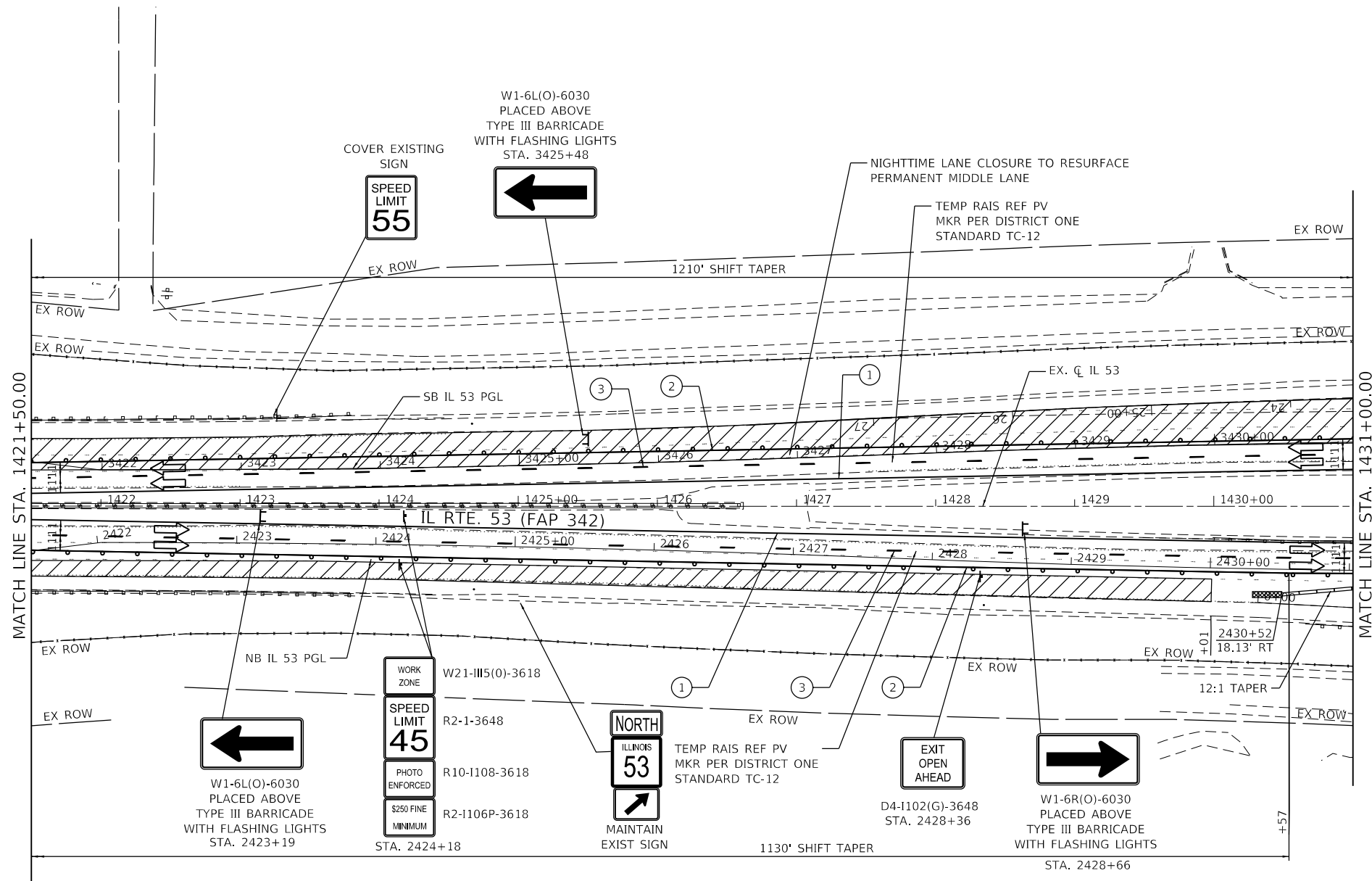
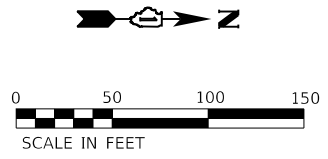
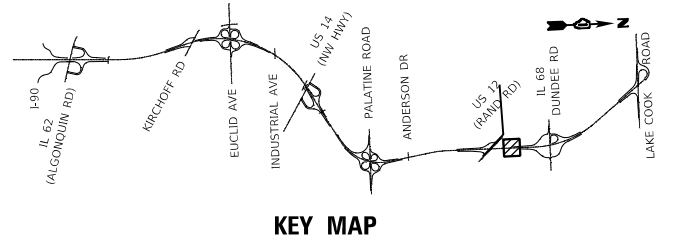


USER NAME = USMM717315	DESIGNED - MM	REVISED -
PLOT SCALE = 100,0000' / in.	DRAWN - MM	REVISED -
PLOT DATE = 1/23/2025	CHECKED - TC	REVISED -
	DATE - 12/13/2024	REVISED -

**STATE OF ILLINOIS  
DEPARTMENT OF TRANSPORTATION**

<b>IL ROUTE 53 TRAFFIC CONTROL PLAN - STAGE 1</b>	
SCALE: 1" = 50'	SHEET 10 OF 18 SHEETS
STA. 1406+50.00	TO STA. 1421+50.00

F.A.P. RTE.	SECTION	COUNTY	TOTAL SHEETS	SHEET NO.
342	2018-100-BR	COOK	1351	292
CONTRACT NO. 62N91				
ILLINOIS FED. AID PROJECT				



LEGEND	
①	TEMPORARY PAVEMENT MARKING - LINE 4" - TYPE IV TAPE SOLID YELLOW
②	TEMPORARY PAVEMENT MARKING - LINE 4" - TYPE IV TAPE SOLID WHITE
③	TEMPORARY PAVEMENT MARKING - LINE 5" - TYPE IV TAPE WHITE, 10' DASH 30' SKIP
④	TEMPORARY PAVEMENT MARKING - LINE 4" - TYPE IV TAPE WHITE, DOTTED
⑤	TEMPORARY PAVEMENT MARKING LETTERS AND SYMBOLS - TYPE IV TAPE
⑥	TEMPORARY PAVEMENT MARKING - LINE 8" - TYPE IV TAPE SOLID WHITE
⑦	TEMPORARY PAVEMENT MARKING - LINE 8" - TYPE IV TAPE WHITE, DOTTED
⑧	TEMPORARY PAVEMENT MARKING - LINE 8" - TYPE IV TAPE SOLID YELLOW
⑨	TEMPORARY PAVEMENT MARKING - LINE 12" - TYPE IV TAPE SOLID WHITE (CHEVRON MARKING SPACED 30' C-C)
⑩	TEMPORARY PAVEMENT MARKING - LINE 6" - TYPE IV TAPE SOLID YELLOW
⑪	TEMPORARY PAVEMENT MARKING - LINE 6" - TYPE IV TAPE SOLID WHITE
⑫	TEMPORARY PAVEMENT MARKING - LINE 4" - MODIFIED URETHANE SOLID YELLOW
⑬	TEMPORARY PAVEMENT MARKING - LINE 4" - MODIFIED URETHANE SOLID WHITE
⑭	TEMPORARY PAVEMENT MARKING - LINE 5" - MODIFIED URETHANE WHITE, 10' DASH 30' SKIP
⑮	TEMPORARY PAVEMENT MARKING - LINE 8" - MODIFIED URETHANE SOLID WHITE
⑯	TEMPORARY PAVEMENT MARKING - LINE 8" - MODIFIED URETHANE SOLID YELLOW
⑰	TEMPORARY PAVEMENT MARKING - LINE 12" - MODIFIED URETHANE SOLID WHITE (CHEVRON MARKING SPACED 30' C-C)
⑱	TEMPORARY PAVEMENT MARKING - LINE 6" - MODIFIED URETHANE SOLID YELLOW
⑲	TEMPORARY PAVEMENT MARKING - LINE 6" - MODIFIED URETHANE SOLID WHITE
⑳	TEMPORARY PAVEMENT MARKING - LINE 8" - MODIFIED URETHANE SOLID WHITE, DOTTED
⌄	TYPE III BARRICADE WITH FLASHING LIGHTS
▨	WORK ZONE
▩	TEMPORARY RAMP (SPECIAL)
▧	TEMPORARY PAVEMENT
▦	TEMPORARY PAVEMENT PREVIOUSLY BUILT
—	TEMPORARY CONCRETE BARRIER
▩	TEMPORARY IMPACT ATTENUATOR
←	FLASHING ARROW BOARD
→	TRAFFIC FLOW DIRECTION
⌄	SIGN
	TYPE II BARRICADE OR DRUM WITH STEADY BURNING LIGHT AT 100' CENTERS IN TANGENT, 50' CENTERS IN TAPERS AND RADI AND 25' CENTERS IN RAMPS

MODEL: Default  
 FILE: Model.ctb  
 PLOT: wsp.ctb  
 PLOT DATE: 1/23/2025  
 PROJECT: 62N91-IL 53 Bridge/CAD\_Sheets/IL53-Stage1-11-14-25.dwg  
 PROJECT: 62N91-IL 53 Bridge/CAD\_Sheets/IL53-Stage1-11-14-25.dwg



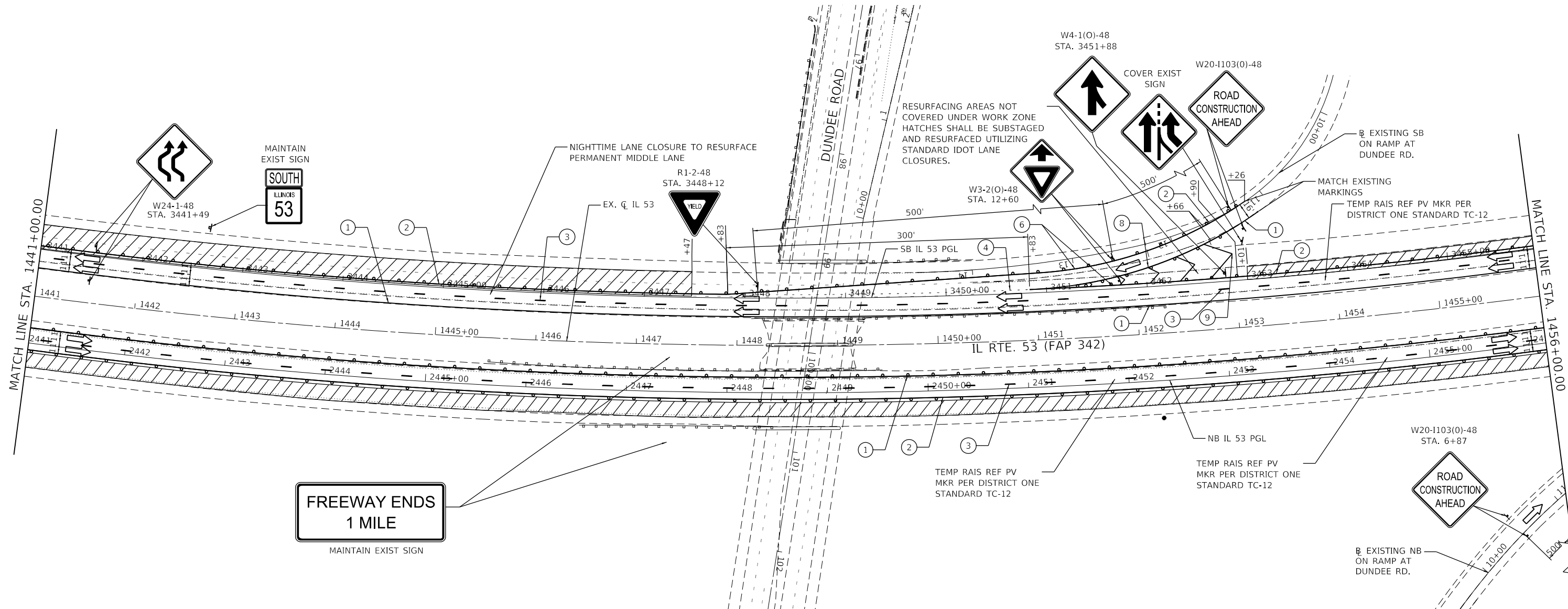
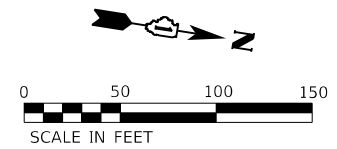
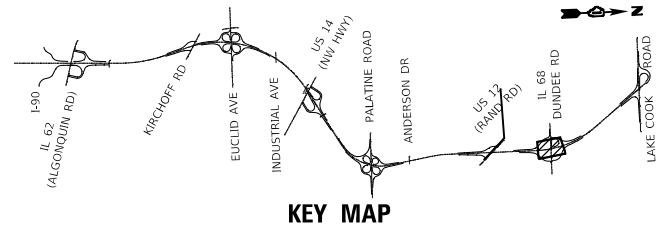
USER NAME = USMM717315	DESIGNED - MM	REVISED -
PLOT SCALE = 100,0000' / in.	DRAWN - MM	REVISED -
PLOT DATE = 1/23/2025	CHECKED - TC	REVISED -
	DATE - 12/13/2024	REVISED -

**STATE OF ILLINOIS  
DEPARTMENT OF TRANSPORTATION**

<b>IL ROUTE 53 TRAFFIC CONTROL PLAN - STAGE 1</b>	
SCALE: 1" = 50'	SHEET 11 OF 18 SHEETS
STA. 1421+50.00	TO STA. 1436+50.00

F.A.P. RTE.	SECTION	COUNTY	TOTAL SHEETS	SHEET NO.
342	2018-100-BR	COOK	1351	293
CONTRACT NO. 62N91				
ILLINOIS FED. AID PROJECT				





**LEGEND**

- ① TEMPORARY PAVEMENT MARKING - LINE 4" - TYPE IV TAPE SOLID YELLOW
- ② TEMPORARY PAVEMENT MARKING - LINE 4" - TYPE IV TAPE SOLID WHITE
- ③ TEMPORARY PAVEMENT MARKING - LINE 5" - TYPE IV TAPE WHITE, 10' DASH 30' SKIP
- ④ TEMPORARY PAVEMENT MARKING - LINE 4" - TYPE IV TAPE WHITE, DOTTED
- ⑤ TEMPORARY PAVEMENT MARKING LETTERS AND SYMBOLS - TYPE IV TAPE
- ⑥ TEMPORARY PAVEMENT MARKING - LINE 8" - TYPE IV TAPE SOLID WHITE
- ⑦ TEMPORARY PAVEMENT MARKING - LINE 8" - TYPE IV TAPE WHITE, DOTTED
- ⑧ TEMPORARY PAVEMENT MARKING - LINE 8" - TYPE IV TAPE SOLID YELLOW
- ⑨ TEMPORARY PAVEMENT MARKING - LINE 12" - TYPE IV TAPE SOLID WHITE (CHEVRON MARKING SPACED 30' C-C)
- ⑩ TEMPORARY PAVEMENT MARKING - LINE 6" - TYPE IV TAPE SOLID YELLOW
- ⑪ TEMPORARY PAVEMENT MARKING - LINE 6" - TYPE IV TAPE SOLID WHITE

- ⑫ TEMPORARY PAVEMENT MARKING - LINE 4" - MODIFIED URETHANE SOLID YELLOW
- ⑬ TEMPORARY PAVEMENT MARKING - LINE 4" - MODIFIED URETHANE SOLID WHITE
- ⑭ TEMPORARY PAVEMENT MARKING - LINE 5" - MODIFIED URETHANE WHITE, 10' DASH 30' SKIP
- ⑮ TEMPORARY PAVEMENT MARKING - LINE 8" - MODIFIED URETHANE SOLID WHITE
- ⑯ TEMPORARY PAVEMENT MARKING - LINE 8" - MODIFIED URETHANE SOLID YELLOW
- ⑰ TEMPORARY PAVEMENT MARKING - LINE 12" - MODIFIED URETHANE SOLID WHITE (CHEVRON MARKING SPACED 30' C-C)
- ⑱ TEMPORARY PAVEMENT MARKING - LINE 6" - MODIFIED URETHANE SOLID YELLOW
- ⑲ TEMPORARY PAVEMENT MARKING - LINE 6" - MODIFIED URETHANE SOLID WHITE
- ⑳ TEMPORARY PAVEMENT MARKING - LINE 8" - MODIFIED URETHANE SOLID WHITE, DOTTED

- ⏏ TYPE III BARRICADE WITH FLASHING LIGHTS
- ▨ WORK ZONE
- ▩ TEMPORARY RAMP (SPECIAL)
- ▧ TEMPORARY PAVEMENT
- ▤ TEMPORARY PAVEMENT PREVIOUSLY BUILT
- ▬ TEMPORARY CONCRETE BARRIER
- ▩ TEMPORARY IMPACT ATTENUATOR
- ⬆ FLASHING ARROW BOARD
- ➔ TRAFFIC FLOW DIRECTION
- ⊣ SIGN
- ⏏ TYPE II BARRICADE OR DRUM WITH STEADY BURNING LIGHT AT 100' CENTERS IN TANGENT, 50' CENTERS IN TAPERS AND RADI AND 25' CENTERS IN RAMP

MODEL: D:\default  
 FILE: 2025-10-15 10:15:30  
 PROJECT: 62N91-IL-53-Br/Highway-CAD-Sheets/163/191-1-Sub-Drawings/IL53-S01-13-2452.dwg  
 PLOT DATE: 1/23/2025



USER NAME = USMM717315	DESIGNED - MM	REVISED -
PLOT SCALE = 100,0000 ' / in.	DRAWN - MM	REVISED -
PLOT DATE = 1/23/2025	CHECKED - TC	REVISED -
	DATE - 12/13/2024	REVISED -

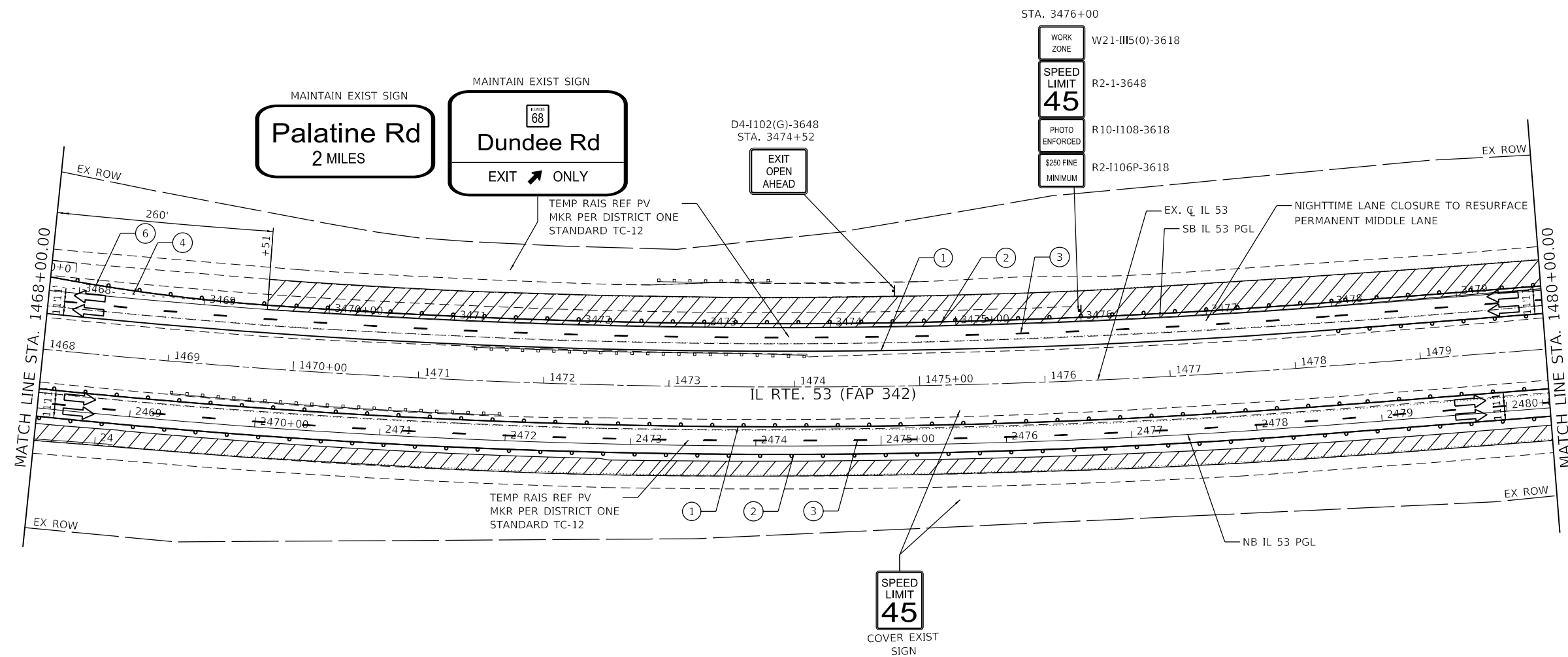
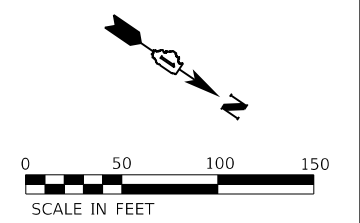
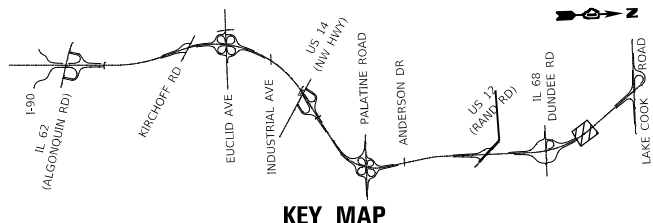
**STATE OF ILLINOIS  
DEPARTMENT OF TRANSPORTATION**

<b>IL ROUTE 53 TRAFFIC CONTROL PLAN - STAGE 1</b>	
SCALE: 1" = 50'	SHEET 13 OF 18 SHEETS
STA. 1441+00.00	TO STA. 1456+00.00

F.A.P. RTE.	SECTION	COUNTY	TOTAL SHEETS	SHEET NO.
342	2018-100-BR	COOK	1351	295
CONTRACT NO. 62N91				
ILLINOIS FED. AID PROJECT				







- LEGEND**
- ① TEMPORARY PAVEMENT MARKING - LINE 4" - TYPE IV TAPE SOLID YELLOW
  - ② TEMPORARY PAVEMENT MARKING - LINE 4" - TYPE IV TAPE SOLID WHITE
  - ③ TEMPORARY PAVEMENT MARKING - LINE 5" - TYPE IV TAPE WHITE, 10' DASH 30' SKIP
  - ④ TEMPORARY PAVEMENT MARKING - LINE 4" - TYPE IV TAPE WHITE, DOTTED
  - ⑤ TEMPORARY PAVEMENT MARKING LETTERS AND SYMBOLS - TYPE IV TAPE
  - ⑥ TEMPORARY PAVEMENT MARKING - LINE 8" - TYPE IV TAPE SOLID WHITE
  - ⑦ TEMPORARY PAVEMENT MARKING - LINE 8" - TYPE IV TAPE WHITE, DOTTED
  - ⑧ TEMPORARY PAVEMENT MARKING - LINE 8" - TYPE IV TAPE SOLID YELLOW
  - ⑨ TEMPORARY PAVEMENT MARKING - LINE 12" - TYPE IV TAPE SOLID WHITE (CHEVRON MARKING SPACED 30' C-C)
  - ⑩ TEMPORARY PAVEMENT MARKING - LINE 6" - TYPE IV TAPE SOLID YELLOW
  - ⑪ TEMPORARY PAVEMENT MARKING - LINE 6" - TYPE IV TAPE SOLID WHITE

- ⑫ TEMPORARY PAVEMENT MARKING - LINE 4" - MODIFIED URETHANE SOLID YELLOW
- ⑬ TEMPORARY PAVEMENT MARKING - LINE 4" - MODIFIED URETHANE SOLID WHITE
- ⑭ TEMPORARY PAVEMENT MARKING - LINE 5" - MODIFIED URETHANE WHITE, 10' DASH 30' SKIP
- ⑮ TEMPORARY PAVEMENT MARKING - LINE 8" - MODIFIED URETHANE SOLID WHITE
- ⑯ TEMPORARY PAVEMENT MARKING - LINE 8" - MODIFIED URETHANE SOLID YELLOW
- ⑰ TEMPORARY PAVEMENT MARKING - LINE 12" - MODIFIED URETHANE SOLID WHITE (CHEVRON MARKING SPACED 30' C-C)
- ⑱ TEMPORARY PAVEMENT MARKING - LINE 6" - MODIFIED URETHANE SOLID YELLOW
- ⑲ TEMPORARY PAVEMENT MARKING - LINE 6" - MODIFIED URETHANE SOLID WHITE
- ⑳ TEMPORARY PAVEMENT MARKING - LINE 8" - MODIFIED URETHANE SOLID WHITE, DOTTED

- ⌄ TYPE III BARRICADE WITH FLASHING LIGHTS
- ▨ WORK ZONE
- ▩ TEMPORARY RAMP (SPECIAL)
- ▧ TEMPORARY PAVEMENT
- ▤ TEMPORARY PAVEMENT PREVIOUSLY BUILT
- ▬ TEMPORARY CONCRETE BARRIER
- ▩ TEMPORARY IMPACT ATTENUATOR
- ⬆ FLASHING ARROW BOARD
- ➡ TRAFFIC FLOW DIRECTION
- ⌄ SIGN
- ⌄ TYPE II BARRICADE OR DRUM WITH STEADY BURNING LIGHT AT 100' CENTERS IN TANGENT, 50' CENTERS IN TAPERS AND RADI AND 25' CENTERS IN RAMP

MODEL: Default  
 FILE: Model.ctb  
 PLOT: 1/23/2025 10:52:58 AM  
 USER: wsp\pawel.bentley.com\pawel.bentley.com  
 PROJECT: 62N91-IL-53-BrIDGE/CAD-Sheets/IL-53-501-15-WSP.dwg  
 SHEET: 15 OF 18

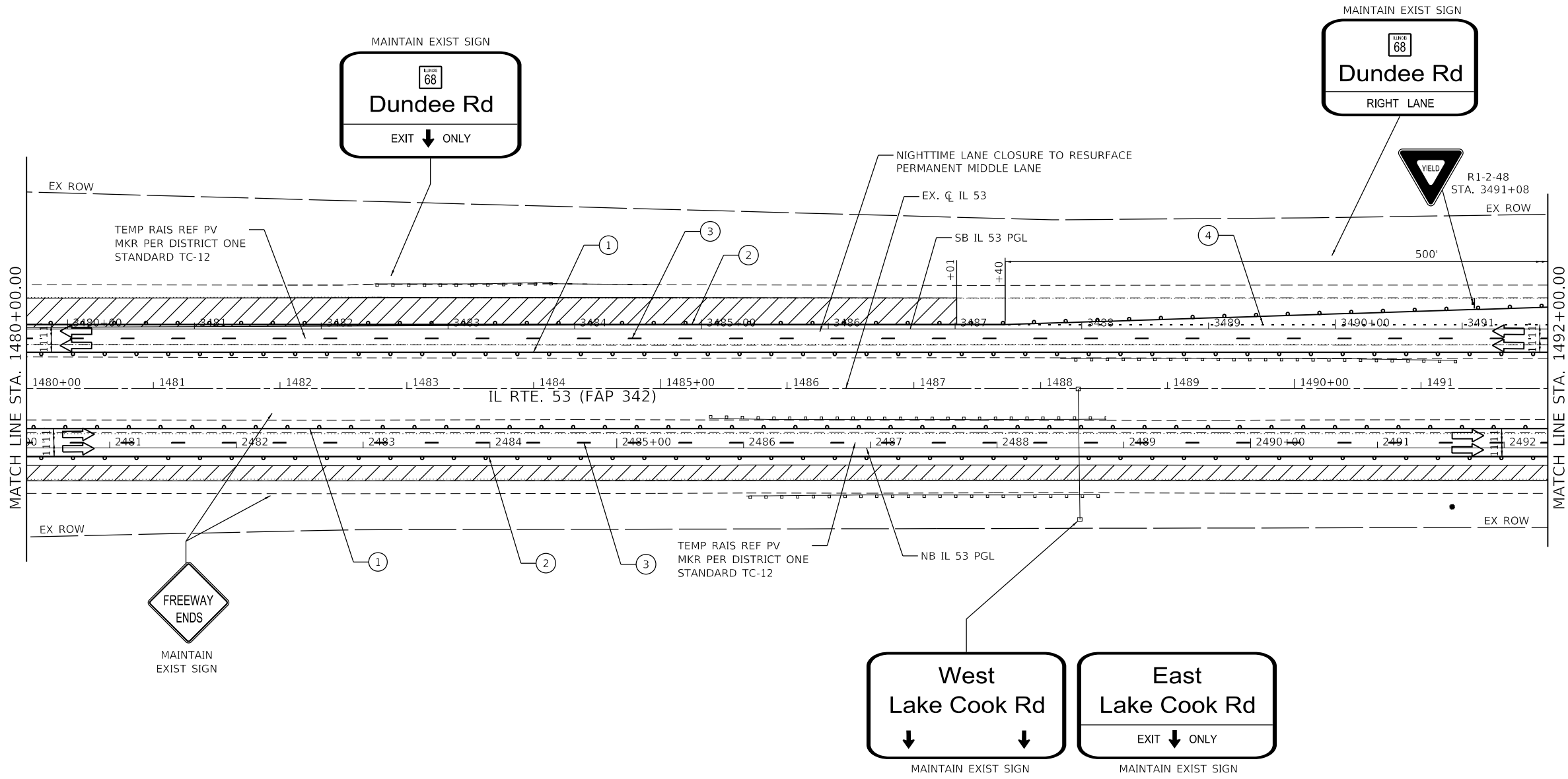
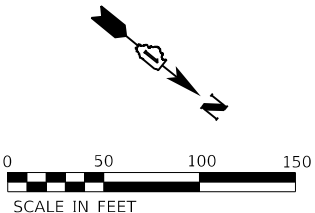
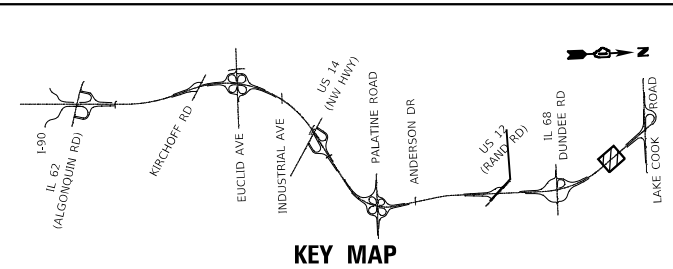


USER NAME = USMM717315	DESIGNED - MM	REVISED -
	DRAWN - MM	REVISED -
PLOT SCALE = 100.0000' / in.	CHECKED - TC	REVISED -
PLOT DATE = 1/23/2025	DATE - 12/13/2024	REVISED -

**STATE OF ILLINOIS  
DEPARTMENT OF TRANSPORTATION**

<b>IL ROUTE 53 TRAFFIC CONTROL PLAN - STAGE 1</b>		
SCALE: 1" = 50'	SHEET 15 OF 18 SHEETS	STA. 1468+00.00 TO STA. 1480+00.00

F.A.P. RTE.	SECTION	COUNTY	TOTAL SHEETS	SHEET NO.
342	2018-100-BR	COOK	1351	297
CONTRACT NO. 62N91				
ILLINOIS FED. AID PROJECT				



LEGEND	
①	TEMPORARY PAVEMENT MARKING - LINE 4" - TYPE IV TAPE SOLID YELLOW
②	TEMPORARY PAVEMENT MARKING - LINE 4" - TYPE IV TAPE SOLID WHITE
③	TEMPORARY PAVEMENT MARKING - LINE 5" - TYPE IV TAPE WHITE, 10' DASH 30' SKIP
④	TEMPORARY PAVEMENT MARKING - LINE 4" - TYPE IV TAPE WHITE, DOTTED
⑤	TEMPORARY PAVEMENT MARKING LETTERS AND SYMBOLS - TYPE IV TAPE
⑥	TEMPORARY PAVEMENT MARKING - LINE 8" - TYPE IV TAPE SOLID WHITE
⑦	TEMPORARY PAVEMENT MARKING - LINE 8" - TYPE IV TAPE WHITE, DOTTED
⑧	TEMPORARY PAVEMENT MARKING - LINE 8" - TYPE IV TAPE SOLID YELLOW
⑨	TEMPORARY PAVEMENT MARKING - LINE 12" - TYPE IV TAPE SOLID WHITE (CHEVRON MARKING SPACED 30' C-C)
⑩	TEMPORARY PAVEMENT MARKING - LINE 6" - TYPE IV TAPE SOLID YELLOW
⑪	TEMPORARY PAVEMENT MARKING - LINE 6" - TYPE IV TAPE SOLID WHITE
⑫	TEMPORARY PAVEMENT MARKING - LINE 4" - MODIFIED URETHANE SOLID YELLOW
⑬	TEMPORARY PAVEMENT MARKING - LINE 4" - MODIFIED URETHANE SOLID WHITE
⑭	TEMPORARY PAVEMENT MARKING - LINE 5" - MODIFIED URETHANE WHITE, 10' DASH 30' SKIP
⑮	TEMPORARY PAVEMENT MARKING - LINE 8" - MODIFIED URETHANE SOLID WHITE
⑯	TEMPORARY PAVEMENT MARKING - LINE 8" - MODIFIED URETHANE SOLID YELLOW
⑰	TEMPORARY PAVEMENT MARKING - LINE 12" - MODIFIED URETHANE SOLID WHITE (CHEVRON MARKING SPACED 30' C-C)
⑱	TEMPORARY PAVEMENT MARKING - LINE 6" - MODIFIED URETHANE SOLID YELLOW
⑲	TEMPORARY PAVEMENT MARKING - LINE 6" - MODIFIED URETHANE SOLID WHITE
⑳	TEMPORARY PAVEMENT MARKING - LINE 8" - MODIFIED URETHANE SOLID WHITE, DOTTED

	TYPE III BARRICADE WITH FLASHING LIGHTS
	WORK ZONE
	TEMPORARY RAMP (SPECIAL)
	TEMPORARY PAVEMENT
	TEMPORARY PAVEMENT PREVIOUSLY BUILT
	TEMPORARY CONCRETE BARRIER
	TEMPORARY IMPACT ATTENUATOR
	FLASHING ARROW BOARD
	TRAFFIC FLOW DIRECTION SIGN
	TYPE II BARRICADE OR DRUM WITH STEADY BURNING LIGHT AT 100' CENTERS IN TANGENT, 50' CENTERS IN TAPERS AND RADII AND 25' CENTERS IN RAMP

MODEL: Default  
 FILE: Model: Project: wsp-projects\paw.bentley.com\user\paw\illinois\Documents\Project: 62N91-IL 53 Bridge\CAD\_Sheets\162N91-1-16-2025.dwg  
 MODEL: Default  
 FILE: Model: Project: wsp-projects\paw.bentley.com\user\paw\illinois\Documents\Project: 62N91-IL 53 Bridge\CAD\_Sheets\162N91-1-16-2025.dwg

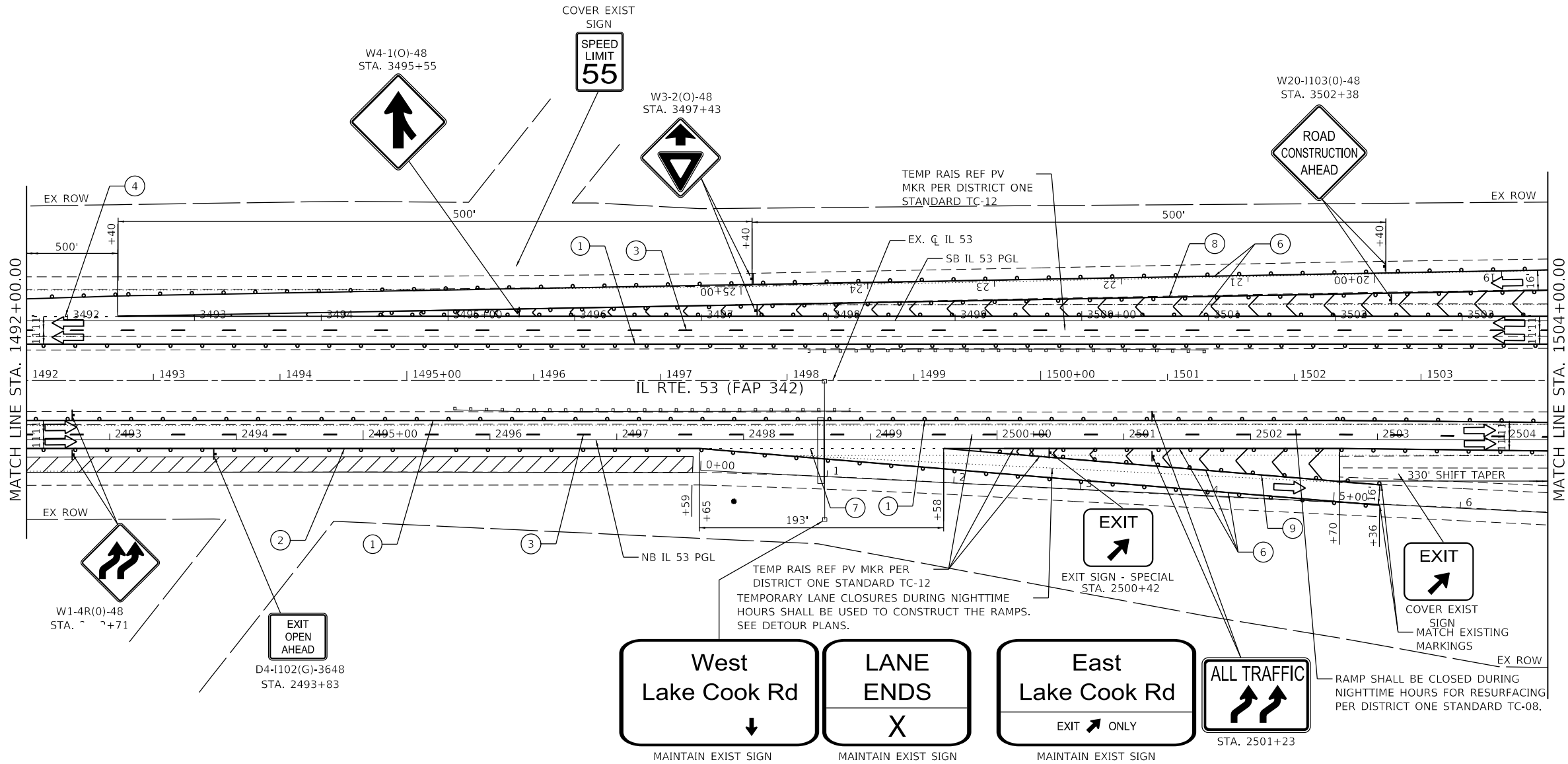
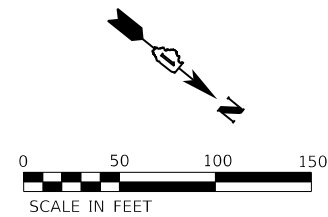
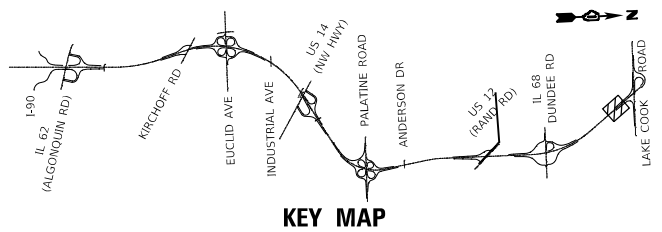


USER NAME = USMM717315	DESIGNED - MM	REVISED -
	DRAWN - MM	REVISED -
PLOT SCALE = 100.0000' / in.	CHECKED - TC	REVISED -
PLOT DATE = 1/23/2025	DATE - 12/13/2024	REVISED -

**STATE OF ILLINOIS  
DEPARTMENT OF TRANSPORTATION**

IL ROUTE 53 TRAFFIC CONTROL PLAN - STAGE 1	
SCALE: 1" = 50'	SHEET 16 OF 18 SHEETS
STA. 1480+00.00	TO STA. 1492+00.00

F.A.P. RTE.	SECTION	COUNTY	TOTAL SHEETS	SHEET NO.
342	2018-100-BR	COOK	1351	298
CONTRACT NO. 62N91				
ILLINOIS FED. AID PROJECT				



**LEGEND**

- |   |  |   |
|---|--|---|
| <ul style="list-style-type: none"> <li>① TEMPORARY PAVEMENT MARKING - LINE 4" - TYPE IV TAPE SOLID YELLOW</li> <li>② TEMPORARY PAVEMENT MARKING - LINE 4" - TYPE IV TAPE SOLID WHITE</li> <li>③ TEMPORARY PAVEMENT MARKING - LINE 5" - TYPE IV TAPE WHITE, 10' DASH 30' SKIP</li> <li>④ TEMPORARY PAVEMENT MARKING - LINE 4" - TYPE IV TAPE WHITE, DOTTED</li> <li>⑤ TEMPORARY PAVEMENT MARKING LETTERS AND SYMBOLS - TYPE IV TAPE</li> <li>⑥ TEMPORARY PAVEMENT MARKING - LINE 8" - TYPE IV TAPE SOLID WHITE</li> <li>⑦ TEMPORARY PAVEMENT MARKING - LINE 8" - TYPE IV TAPE WHITE, DOTTED</li> <li>⑧ TEMPORARY PAVEMENT MARKING - LINE 8" - TYPE IV TAPE SOLID YELLOW</li> <li>⑨ TEMPORARY PAVEMENT MARKING - LINE 12" - TYPE IV TAPE SOLID WHITE (CHEVRON MARKING SPACED 30' C-C)</li> <li>⑩ TEMPORARY PAVEMENT MARKING - LINE 6" - TYPE IV TAPE SOLID YELLOW</li> <li>⑪ TEMPORARY PAVEMENT MARKING - LINE 6" - TYPE IV TAPE SOLID WHITE</li> </ul> | <ul style="list-style-type: none"> <li>⑫ TEMPORARY PAVEMENT MARKING - LINE 4" - MODIFIED URETHANE SOLID YELLOW</li> <li>⑬ TEMPORARY PAVEMENT MARKING - LINE 4" - MODIFIED URETHANE SOLID WHITE</li> <li>⑭ TEMPORARY PAVEMENT MARKING - LINE 5" - MODIFIED URETHANE WHITE, 10' DASH 30' SKIP</li> <li>⑮ TEMPORARY PAVEMENT MARKING - LINE 8" - MODIFIED URETHANE SOLID WHITE</li> <li>⑯ TEMPORARY PAVEMENT MARKING - LINE 8" - MODIFIED URETHANE SOLID YELLOW</li> <li>⑰ TEMPORARY PAVEMENT MARKING - LINE 12" - MODIFIED URETHANE SOLID WHITE (CHEVRON MARKING SPACED 30' C-C)</li> <li>⑱ TEMPORARY PAVEMENT MARKING - LINE 6" - MODIFIED URETHANE SOLID YELLOW</li> <li>⑲ TEMPORARY PAVEMENT MARKING - LINE 6" - MODIFIED URETHANE SOLID WHITE</li> <li>⑳ TEMPORARY PAVEMENT MARKING - LINE 8" - MODIFIED URETHANE SOLID WHITE, DOTTED</li> </ul> | <ul style="list-style-type: none"> <li>⊞ TYPE III BARRICADE WITH FLASHING LIGHTS</li> <li>▨ WORK ZONE</li> <li>▤ TEMPORARY RAMP (SPECIAL)</li> <li>▩ TEMPORARY PAVEMENT</li> <li>▧ TEMPORARY PAVEMENT PREVIOUSLY BUILT</li> <li>— TEMPORARY CONCRETE BARRIER</li> <li>▩ TEMPORARY IMPACT ATTENUATOR</li> <li>← FLASHING ARROW BOARD</li> <li>→ TRAFFIC FLOW DIRECTION</li> <li>⊞ SIGN</li> <li>TYPE II BARRICADE OR DRUM WITH STEADY BURNING LIGHT AT 100' CENTERS IN TANGENT, 50' CENTERS IN TAPERS AND RADII AND 25' CENTERS IN RAMP</li> </ul> |
|---|--|---|

MODEL: D:\default  
 FILE: 2025-11-13 11:52:52  
 PROJECT: 62N91-IL 53 BRIDGE/CAD SHEETS\163\161-1-163-501-17-2452.dwg  
 PLOT DATE = 1/23/2025



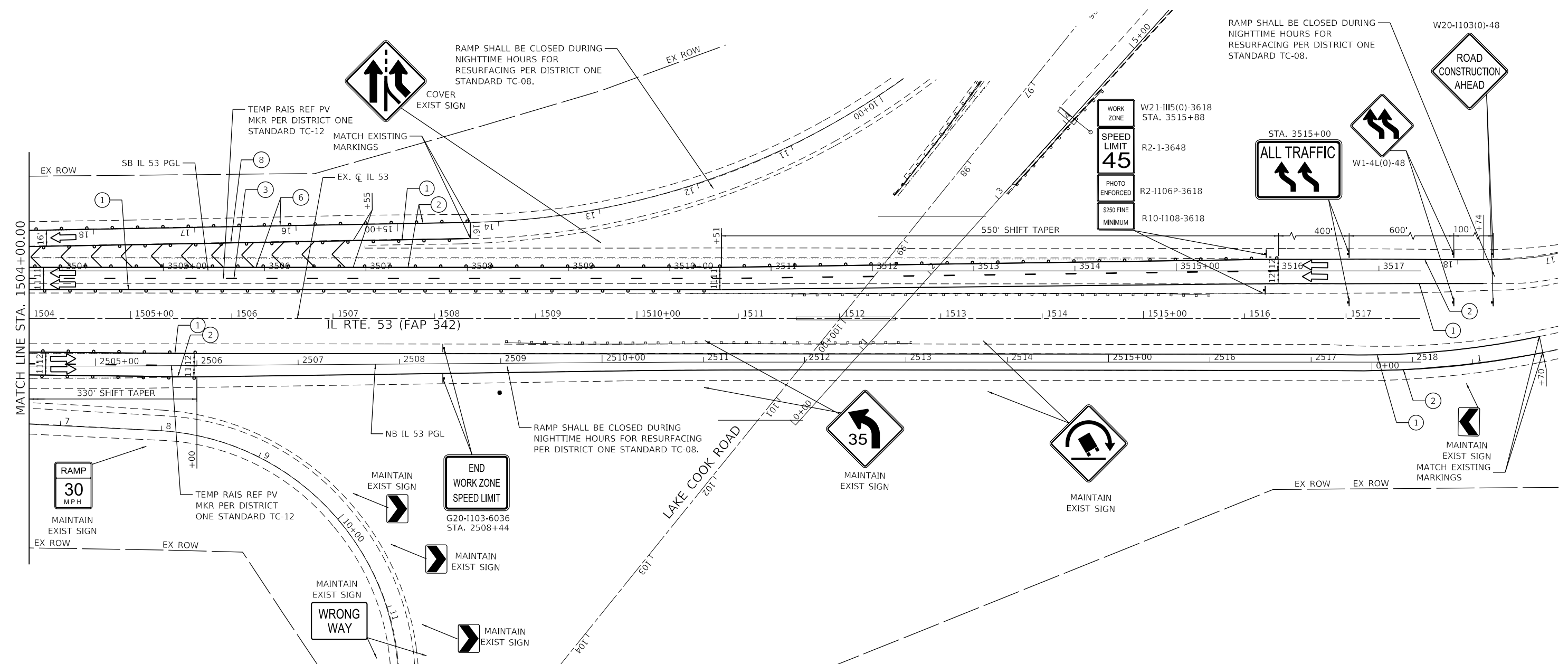
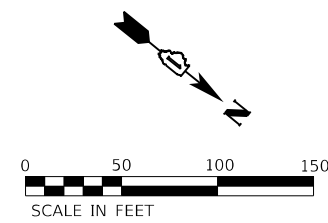
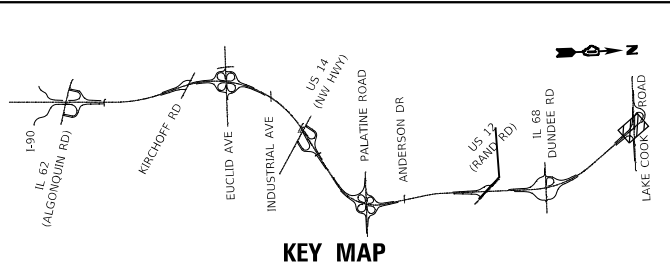
USER NAME = USMM717315	DESIGNED - MM	REVISED -
	DRAWN - MM	REVISED -
PLOT SCALE = 100,0000' / in.	CHECKED - TC	REVISED -
PLOT DATE = 1/23/2025	DATE - 12/13/2024	REVISED -

**STATE OF ILLINOIS  
DEPARTMENT OF TRANSPORTATION**

**IL ROUTE 53  
TRAFFIC CONTROL PLAN - STAGE 1**

SCALE: 1" = 50' SHEET 17 OF 18 SHEETS STA. 1492+00.00 TO STA. 1504+00.00

F.A.P. RTE.	SECTION	COUNTY	TOTAL SHEETS	SHEET NO.
342	2018-100-BR	COOK	1351	299
CONTRACT NO. 62N91				
ILLINOIS FED. AID PROJECT				



- LEGEND**
- ① TEMPORARY PAVEMENT MARKING - LINE 4" - TYPE IV TAPE SOLID YELLOW
  - ② TEMPORARY PAVEMENT MARKING - LINE 4" - TYPE IV TAPE SOLID WHITE
  - ③ TEMPORARY PAVEMENT MARKING - LINE 5" - TYPE IV TAPE WHITE, 10' DASH 30' SKIP
  - ④ TEMPORARY PAVEMENT MARKING - LINE 4" - TYPE IV TAPE WHITE, DOTTED
  - ⑤ TEMPORARY PAVEMENT MARKING LETTERS AND SYMBOLS - TYPE IV TAPE
  - ⑥ TEMPORARY PAVEMENT MARKING - LINE 8" - TYPE IV TAPE SOLID WHITE
  - ⑦ TEMPORARY PAVEMENT MARKING - LINE 8" - TYPE IV TAPE WHITE, DOTTED
  - ⑧ TEMPORARY PAVEMENT MARKING - LINE 8" - TYPE IV TAPE SOLID YELLOW
  - ⑨ TEMPORARY PAVEMENT MARKING - LINE 12" - TYPE IV TAPE SOLID WHITE (CHEVRON MARKING SPACED 30' C-C)
  - ⑩ TEMPORARY PAVEMENT MARKING - LINE 6" - TYPE IV TAPE SOLID YELLOW
  - ⑪ TEMPORARY PAVEMENT MARKING - LINE 6" - TYPE IV TAPE SOLID WHITE
  - ⑫ TEMPORARY PAVEMENT MARKING - LINE 4" - MODIFIED URETHANE SOLID YELLOW
  - ⑬ TEMPORARY PAVEMENT MARKING - LINE 4" - MODIFIED URETHANE SOLID WHITE
  - ⑭ TEMPORARY PAVEMENT MARKING - LINE 5" - MODIFIED URETHANE WHITE, 10' DASH 30' SKIP
  - ⑮ TEMPORARY PAVEMENT MARKING - LINE 8" - MODIFIED URETHANE SOLID WHITE
  - ⑯ TEMPORARY PAVEMENT MARKING - LINE 8" - MODIFIED URETHANE SOLID YELLOW
  - ⑰ TEMPORARY PAVEMENT MARKING - LINE 12" - MODIFIED URETHANE SOLID WHITE (CHEVRON MARKING SPACED 30' C-C)
  - ⑱ TEMPORARY PAVEMENT MARKING - LINE 6" - MODIFIED URETHANE SOLID YELLOW
  - ⑲ TEMPORARY PAVEMENT MARKING - LINE 6" - MODIFIED URETHANE SOLID WHITE
  - ⑳ TEMPORARY PAVEMENT MARKING - LINE 8" - MODIFIED URETHANE SOLID WHITE, DOTTED
- ☒ TYPE III BARRICADE WITH FLASHING LIGHTS
  - ▨ WORK ZONE
  - ▩ TEMPORARY RAMP (SPECIAL)
  - ▧ TEMPORARY PAVEMENT
  - ▨ TEMPORARY PAVEMENT PREVIOUSLY BUILT
  - ▬ TEMPORARY CONCRETE BARRIER
  - ▩ TEMPORARY IMPACT ATTENUATOR
  - ⬇ FLASHING ARROW BOARD
  - ➡ TRAFFIC FLOW DIRECTION
  - ⬇ SIGN
- TYPE II BARRICADE OR DRUM WITH STEADY BURNING LIGHT AT 100' CENTERS IN TANGENT, 50' CENTERS IN TAPERS AND RADII AND 25' CENTERS IN RAMPS

MODEL: Default  
 FILE: Model - Traffic Control Plan - ILL Documents Project: 62N91-IL 53 Bridge/CAD Sheets/IL 53-STA 1504+00-1517+50.dwg  
 MODEL: Default  
 FILE: Model - Traffic Control Plan - ILL Documents Project: 62N91-IL 53 Bridge/CAD Sheets/IL 53-STA 1504+00-1517+50.dwg



USER NAME = USMM717315	DESIGNED - MM	REVISED -
	DRAWN - MM	REVISED -
PLOT SCALE = 100.0000' / in.	CHECKED - TC	REVISED -
PLOT DATE = 1/23/2025	DATE - 12/13/2024	REVISED -

**STATE OF ILLINOIS  
DEPARTMENT OF TRANSPORTATION**

<b>IL ROUTE 53 TRAFFIC CONTROL PLAN - STAGE 1</b>		
SCALE: 1" = 50'	SHEET 18 OF 18 SHEETS	STA. 1504+00.00 TO STA. 1517+50.00

F.A.P. RTE.	SECTION	COUNTY	TOTAL SHEETS	SHEET NO.
342	2018-100-BR	COOK	1351	300
CONTRACT NO. 62N91				
ILLINOIS FED. AID PROJECT				