

STATE OF ILLINOIS
DEPARTMENT OF TRANSPORTATION

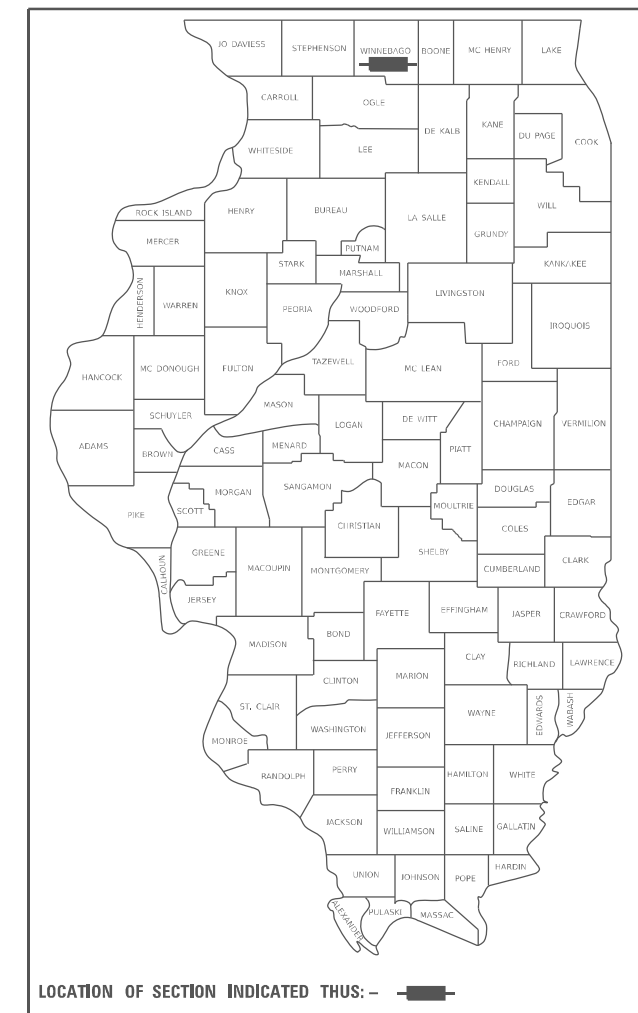
F.A.I. RTE.	SECTION	COUNTY	TOTAL SHEETS	SHEET NO.
39	D2 BC 2025-09	WINNEBAGO	9	1
		ILLINOIS	CONTRACT NO. 64U08	

FOR INDEX OF SHEETS, SEE SHEET NO. 2
FOR STATE STANDARDS, SEE SHEET NO. 2

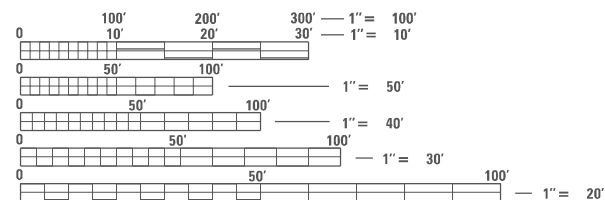
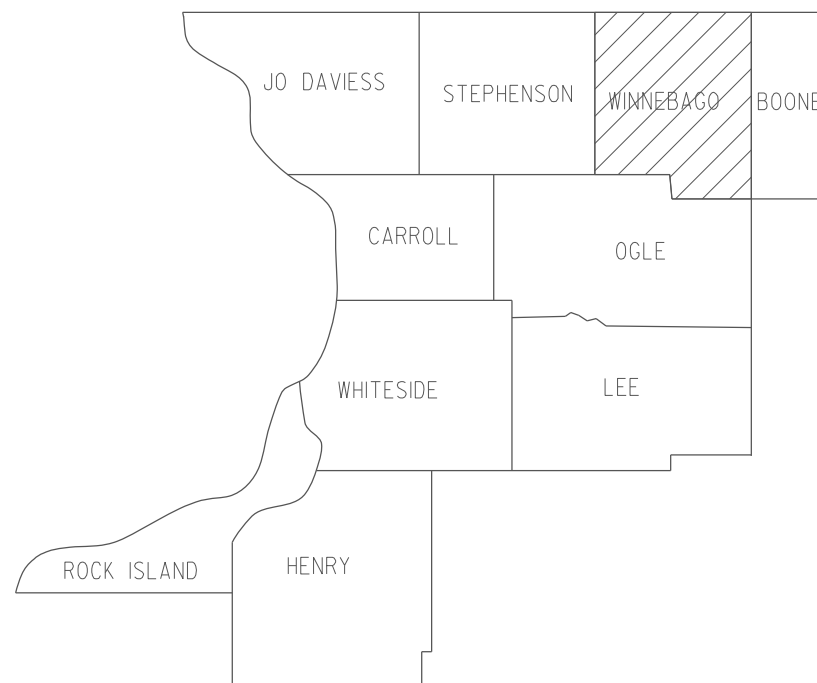
PROPOSED HIGHWAY PLANS

FAI 39 (I-39)
SECTION: D2 BC 2025-09
PROJECT:
TYPE of IMPROVEMENT: BRIDGE WASHING
WINNEBAGO COUNTY

D-92-083-25



C-92-009-25



FULL SIZE PLANS HAVE BEEN PREPARED USING STANDARD ENGINEERING SCALES, REDUCED SIZED PLANS WILL NOT CONFORM TO STANDARD SCALES. IN MAKING MEASUREMENTS ON REDUCED PLANS, THE ABOVE SCALES MAY BE USED.

J.U.L.I.E.
JOINT UTILITY LOCATION INFORMATION FOR EXCAVATION
1-800-892-0123
OR 811

PROJECT ENGINEER: DAVID DOSS (815) 284-5416
PROJECT MANAGER: DERRICK LOPEZ (815) 284-5398

CONTRACT NO. 64U08

STATE OF ILLINOIS
DEPARTMENT OF TRANSPORTATION

SUBMITTED November 21 2024

Julia Thompson
REGIONAL ENGINEER

January 31 2025
Scott A. [Signature]
ENGINEER OF DESIGN AND ENVIRONMENT

January 31 2025
[Signature]
DIRECTOR OF HIGHWAYS PROJECT IMPLEMENTATION

PRINTED BY THE AUTHORITY
OF THE STATE OF ILLINOIS

SUMMARY OF QUANTITIES

PAYCODE	DESCRIPTION	UNITS	WINNEBAGO COUNTY 0047 100% STATE	TOTAL
59200101	BRIDGE WASHING NO. 1	EACH	1	1
59200102	BRIDGE WASHING NO. 2	EACH	1	1
67100100	MOBILIZATION	L SUM	1	1
70100800	TRAFFIC CONTROL AND PROTECTION, STANDARD 701401	L SUM	1	1

MODEL: Default
 FILE: \\bls-cw-bentley.com\P\INDOT\Documents\DOT 0_csr\District 2\ORR Project\Operations\Bridg Section\Bridg Washing Contracts\2025\March Letting\64U08 Bridge Washing over Kishwaukee River (2)\CADD\64U08-sht-cover.dgn

USER NAME = David.Doss	DESIGNED -	REVISED -	STATE OF ILLINOIS DEPARTMENT OF TRANSPORTATION	SUMMARY OF QUANTITIES			F.A.I. RTE.	SECTION	COUNTY	TOTAL SHEETS	SHEET NO.
PLOT SCALE = \$SCALE\$	DRAWN -	REVISED -					39	D2 BC 2025-09	WINNEBAGO	9	3
PLOT DATE = 10/28/2024	CHECKED -	REVISED -		SCALE: SHEET OF SHEETS STA. TO STA.			CONTRACT NO. 64U08				
	DATE -	REVISED -		ILLINOIS FED. AID PROJECT							

SCHEDULE OF QUANTITIES

PAY ITEM	PROJECT LOCATION	SN	FACILITY CARRIED	FEATURE CROSSED	BRIDGE LOCATION	TRAFFIC CONTROL
* BRIDGE WASHING NO. 1	1	101-0133	I-39 & US 51 SB	KISHWAUKEE RIVER	0.75 MI S BLKHAWK RD	701400 & 701401
* BRIDGE WASHING NO. 2		101-0134	I-39 & US 51 NB	KISHWAUKEE RIVER	0.75 MI S BLKHAWK RD	701400 & 701401

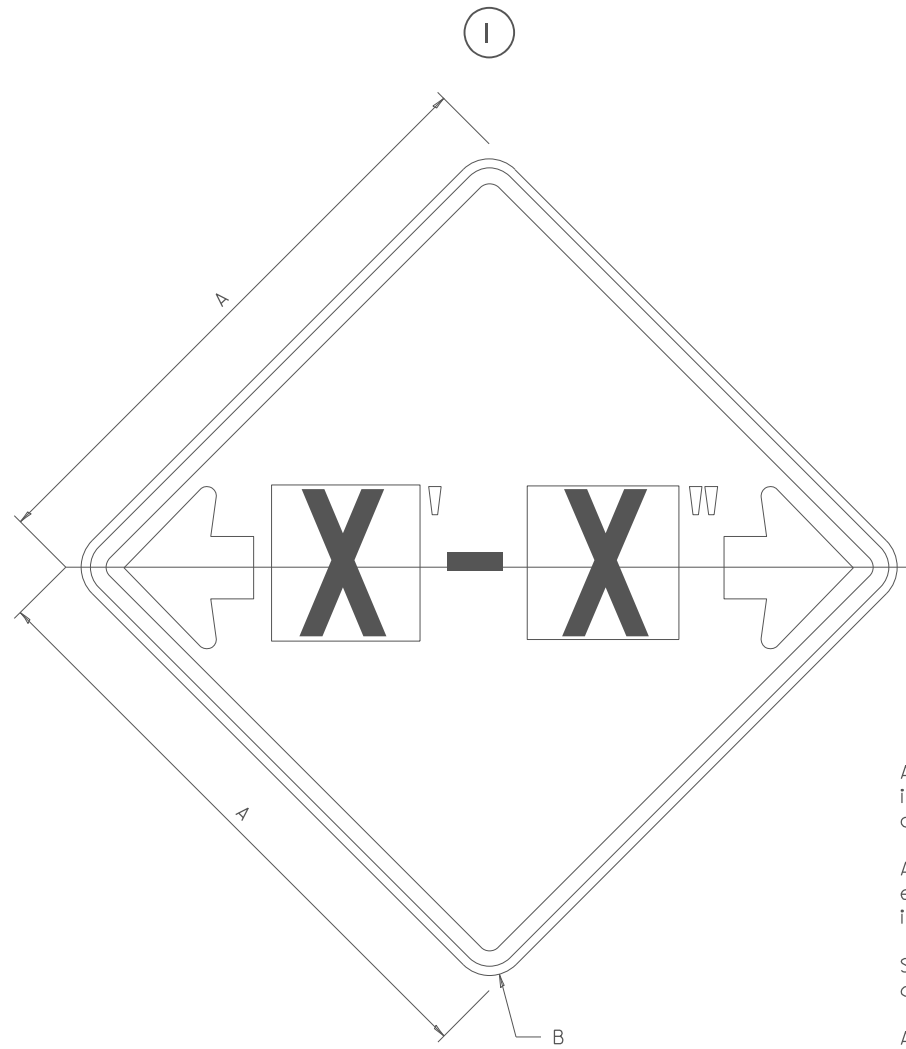
* SEE SPECIAL PROVISIONS FOR WORK HOUR RESTRICTIONS

MODEL: Default
 FILE: \\dot-cw-bentley.com\P\INDOT\Documents\DOT 0_csr\District 2\ORR\Project\Operations\Bridg Section\Bridg Washing over Kishwaukee River (2)\CADD\64U08-sht-cover.dgn

USER NAME = David.Doss PLOT SCALE = \$SCALE\$ PLOT DATE = 10/28/2024	DESIGNED - DRAWN - CHECKED - DATE -	REVISED - REVISED - REVISED - REVISED -	STATE OF ILLINOIS DEPARTMENT OF TRANSPORTATION	SCHEDULE OF QUANTITIES	F.A.I. RTE. 39	SECTION D2 BC 2025-09	COUNTY WINNEBAGO	TOTAL SHEETS 9	SHEET NO. 4
SCALE:				SHEET OF SHEETS	STA. TO STA.		ILLINOIS FED. AID PROJECT		
							CONTRACT NO. 64U08		

WORK ZONE SIGN DETAILS

ILLINOIS STANDARD W12-I102



GENERAL NOTES

All work to furnish and install these signs shall be included in the cost of the specified traffic control standards and shall not be paid separately.

All Illinois Standard signs shall conform to the latest edition of the "Illinois Standard Highway Signs Book" in effect on the date of invitation for bids.

Signs shall meet the applicable portions of Sections 701 and 720 of the Standard Specifications.

All dimensions are in inches unless otherwise noted.

COLOR LEGEND AND BORDER BACKGROUND BLACK FL ORANGE NON-REFLECTORIZED REFLECTORIZED

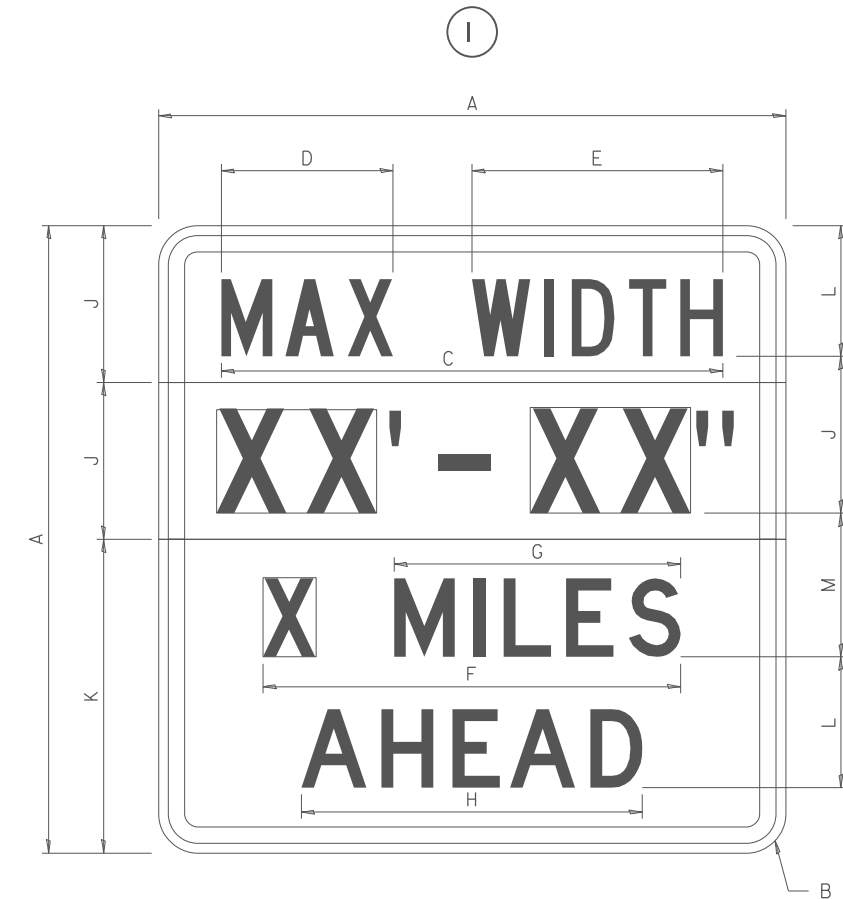
SIGN SIZE	DIMENSIONS	
	A	B
48 x 48	48.00	3.00

① Illinois Standard signs W12-I102 and W12-I103 shall be used as described in the special provisions.

SIGN SIZE	SERIES BY LINE	MARGIN	BORDER
	I		
48 x 48	I2C	0.750	1.250

Sign not to scale

ILLINOIS STANDARD W12-I103



COLOR LEGEND AND BORDER BACKGROUND (WIDTH) BLACK WHITE FL ORANGE NON-REFLECTORIZED REFLECTORIZED REFLECTORIZED

SIGN SIZE	DIMENSIONS											
	A	B	C	D	E	F	G	H	J	K	L	M
48 x 48	48.00	3.00	38.40	13.20	19.20	32.00	22.00	26.20	12.00	24.00	10.00	11.00

SIGN SIZE	SERIES BY LINE				MARGIN	BORDER
	I	2	3	4		
48 x 48	6C	8D	6D	6D	0.750	1.250

Sign not to scale

XX'-XX" WIDTH AND X MILES ARE VARIABLE TOP AND BOTTOM OF BACKGROUND WHITE

FILE NAME =	USER NAME = David.Doss	DESIGNED -	REVISED - 3-02-16	STATE OF ILLINOIS DEPARTMENT OF TRANSPORTATION	REGION 2 / DISTRICT 2 STANDARD			F.A.I. RTE. 39	SECTION D2 BC 2025-09	COUNTY WINNEBAGO	TOTAL SHEETS 9	SHEET NO. 7
DRAWN					REVISED				CONTRACT NO. 64U08			
CHECKED					REVISED							
DATE					REVISED							
PLOT SCALE = #SCALE#						SCALE:	SHEET NO. OF SHEETS	STA. TO STA.	FED. ROAD DIST. NO. ILLINOIS FED. AID PROJECT			
PLOT DATE = 10/28/2024												

