

INDEX OF SHEETS

- 1. COVER SHEET
- 2. GENERAL NOTES
- 3. SUMMARY OF QUANTITIES
- 4 - 5. TYPICAL SECTIONS
- 6 - 11. SCHEDULES
- 13 - 18. COUNTY LOCATION MAPS

HIGHWAY STANDARDS

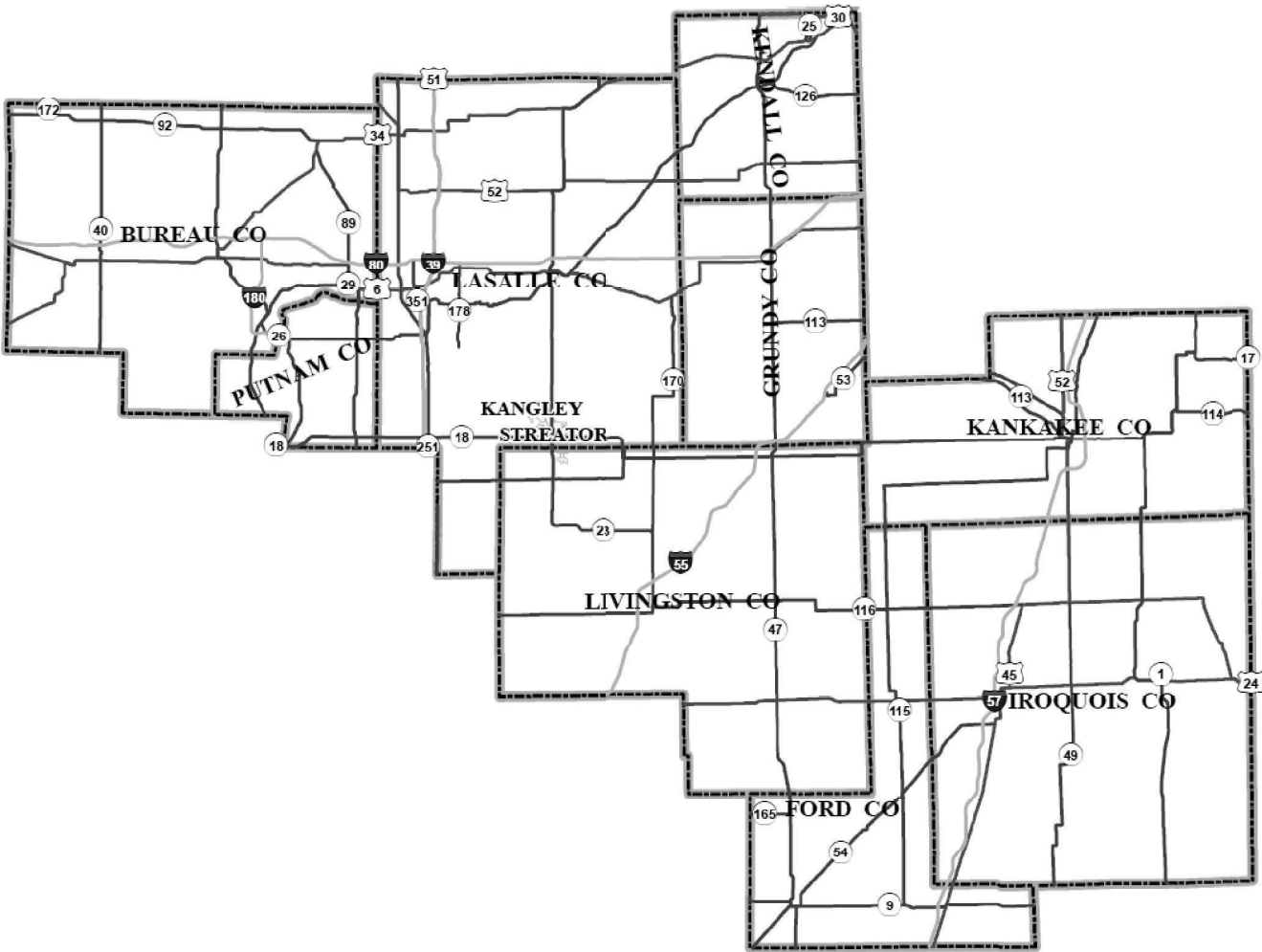
- 701101-05 OFF-ROAD OPERATIONS, MULTILANE, 15' TO 24" FROM PAVEMENT EDGE
- 701106-02 OFF-ROAD OPERATIONS, MULTILANE, MORE THAN 15' AWAY
- 701426-09 LANE CLOSURE, MULTILANE INTERMITTENT OR MOVING OPERATION, FOR SPEEDS ≥ 45 MPH
- 701428-01 TRAFFIC CONTROL, SETUP AND REMOVAL, FREEWAY/EXPRESSWAY
- 701456-05 PARTIAL EXT RAMP CLOSURE FREEWAY/EXPRESSWAY
- 701901-10 TRAFFIC CONTROL DEVICES

STATE OF ILLINOIS  
DEPARTMENT OF TRANSPORTATION

PROPOSED  
HIGHWAY PLANS

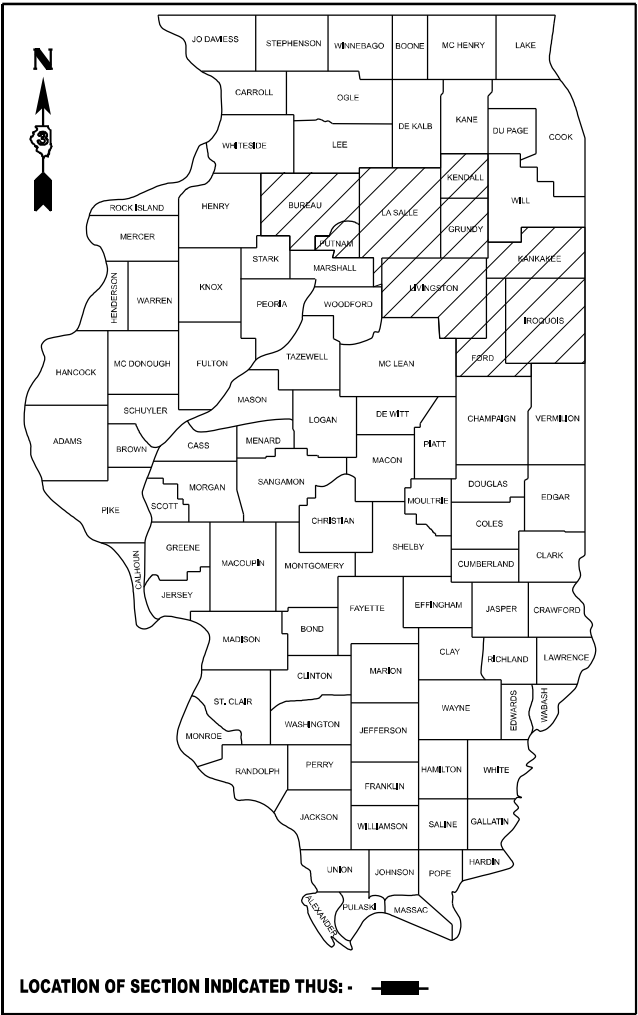
VARIOUS ROUTES  
SECTION LITTER REMOVAL 2025-1  
INTERSTATE HIGHWAY CLEANING  
(LITTER/DEBRIS REMOVAL)  
VARIOUS COUNTIES

C-93-048-25

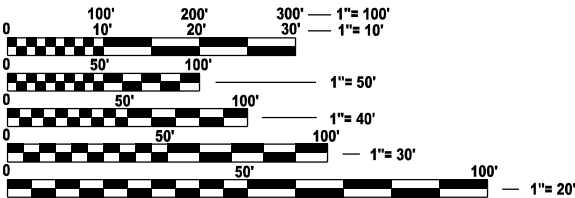


F.A. RTE.	SECTION	COUNTY	TOTAL SHEETS	SHEET NO.
VAR	LITTER REMOVAL 2025-1	VARIOUS	18	1
ILLINOIS			CONTRACT NO. 66R00	

D-93-022-25



LOCATION OF SECTION INDICATED THUS: - [black rectangle] -



FULL SIZE PLANS HAVE BEEN PREPARED USING STANDARD ENGINEERING SCALES. REDUCED SIZED PLANS WILL NOT CONFORM TO STANDARD SCALES. IN MAKING MEASUREMENTS ON REDUCED PLANS, THE ABOVE SCALES MAY BE USED.

J.U.L.I.E.  
JOINT UTILITY LOCATION INFORMATION FOR EXCAVATION  
1-800-892-0123  
OR 811

PROJECT ENGINEER: JUNIOR SENAT  
UNIT CHIEF: RON WOODSHANK  
DISTRICT 3 PHONE (815) 434-6131  
CONTRACT NO. 66R00

STATE OF ILLINOIS  
DEPARTMENT OF TRANSPORTATION

SUBMITTED December 19, 20 24  
*Trisha Thompson* REGIONAL ENGINEER  
January 31, 20 25  
*Scott A. Etkin* ENGINEER OF DESIGN AND ENVIRONMENT  
January 31, 20 25  
*Chadley* 5  
DIRECTOR OF HIGHWAYS PROJECT IMPLEMENTATION

PRINTED BY THE AUTHORITY  
OF THE STATE OF ILLINOIS

GENERAL NOTES

NO WORK WILL BE ALLOWED DURING ANY LEGAL HOLIDAY PERIOD AS DEFINED BY ARTICLE 107.09 OF THE STANDARD SPECIFICATIONS FOR ROAD AND BRIDGE CONSTRUCTION ADOPTED JANUARY 1, 2022

ALL SHOULDER CLOSURES SHALL BE IMEDIATELY REMOVED DURING ALL ADVERSE WEATHER CONDITIONS WITHOUT EXCEPTIONS. THIS INCLUDES BUT NOT LIMITED TO RAIN, WET ROAD SURFACE (SPRAY FROM TIRES), MIST, DRIZZLE SLEET,SNOW, FOG AND ANY OTHER CIRCUMSTANCES DETERMINED UNSAFE BY THE ENGINEER. THE CONTRACTOR SHALL IMPLEMENT THIS CONTRACT REQUIREMENT IMMEDIATELY WITHOUT WAITING FOR DEPARTMENT INSTRUCTIONS.

NO NIGHTTIME WORK WILL BE ALLOWED ON THIS CONTRACT.

ALL EXCAVATED MATERIAL, WHICH INCLUDES DIGGING OR GRADING OF ANY SOIL OR FILL MATERIAL, WITH THE EXCEPTION OF AGGREGATE FILLS, MUST BE INCORPORATED WITHIN THE IDOT RIGHT OF WAY.

COMMITEMENTS

NONE

STATE OF ILLINOIS  
DEPARTMENT OF TRANSPORTATION  
DISTRICT THREE  
AS BUILT INFORMATION

SUPERVISING CONSTRUCTION FIELD ENGINEER

RESIDENT ENGINEER / TECHNICIAN

START & END DATES  
OF CONSTRUCTION:

INSPECTORS:

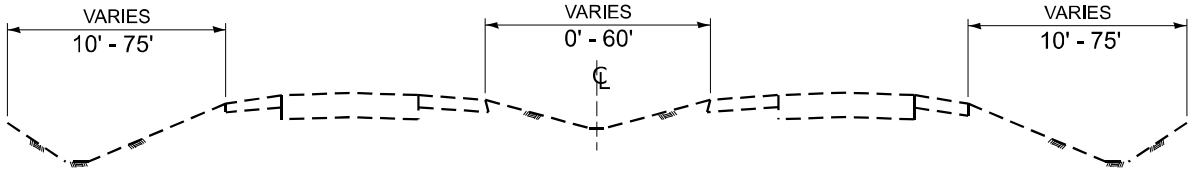
MODEL: Default  
FILE NAME: c:\pw\_work\pwwd\woodshank\td1047132\66R00.dgn

	USER NAME = ronald.woodshank	DESIGNED - RW	REVISED -	STATE OF ILLINOIS DEPARTMENT OF TRANSPORTATION	GENERAL NOTES			F.A. RTE.	SECTION	COUNTY	TOTAL SHEETS	SHEET NO.
		DRAWN - RW	REVISED -					VAR	LITTER REMOVAL 2025-1	VARIOUS	18	2
		CHECKED - JS	REVISED -					CONTRACT NO. 66R00				
	PLOT DATE = 10/1/2024	DATE - 9/26/2024	REVISED -		SCALE:	SHEET 1	OF 1	SHEETS	STA.	TO STA.	ILLINOIS   FED. AID PROJECT	

MODEL: Default  
FILE NAME: c:\pw\_work\pwid\woodshank\td1047132\66R00.dgn

CODE NO.	ITEM	UNIT	TOTAL QUANTITY	CONSTRUCTION CODE								
				100% STATE BUREAU CO.	100% STATE PUTNAM CO.	100% STATE LASALLE CO.	100% STATE GRUNDY CO.	100% STATE KENDALL CO.	100% STATE LIVINGSTON CO.	100% STATE FORD CO.	100% STATE IROQUOIS CO.	100% STATE KANKAKEE CO.
				ROADWAY	ROADWAY	ROADWAY	ROADWAY	ROADWAY	ROADWAY	ROADWAY	ROADWAY	ROADWAY
				0044	0044	0044	0044	0044	0044	0044	0044	0044
				NONE	NONE	NONE	NONE	NONE	NONE	NONE	NONE	NONE
67100100	MOBILIZATION	L SUM	1	0.11	0.11	0.12	0.11	0.11	0.11	0.11	0.11	0.11
X0326643	LITTER PICKING	MILE	570.52	108.14	2.00	158.70	81.02	2.54	65.82	14.15	83.85	54.30

	USER NAME = ronald.woodshank	DESIGNED - RW	REVISED -	STATE OF ILLINOIS DEPARTMENT OF TRANSPORTATION	SUMMARY OF QUANTITIES				F.A. RTE.	SECTION	COUNTY	TOTAL SHEETS	SHEET NO.
		DRAWN - RW	REVISED -						VAR	LITTER REMOVAL 2025-1	VARIOUS	18	3
		CHECKED - JS	REVISED -						CONTRACT NO. 66R00				
	PLOT DATE = 12/17/2024	DATE - 9/26/2024	REVISED -		SCALE:	SHEET 1	OF 1	SHEETS	STA.	TO STA.	ILLINOIS   FED. AID PROJECT		



**TYPICAL SECTION NO. 1**

**BUREAU COUNTY**

**I-80 MAINLINE - M.M. 35.96 TO M.M. 73.00**

**LASALLE COUNTY**

**I-80 MAINLINE - M.M. 73.00 TO M.M. 102.99**

**GRUNDY COUNTY**

**I-80 MAINLINE - M.M. 102.99 TO M.M. 114.90**

**I-55 MAINLINE - M.M. 218.07 TO M.M. 233.49**

**LIVINGSTON COUNTY**

**I-55 MAINLINE - M.M. 187.70 TO M.M. 218.07**

**FORD COUNTY**

**I-57 MAINLINE - M.M. 257.080 TO M.M. 263.51**

**IROQUOIS COUNTY**

**I-57 MAINLINE - M.M. 263.51 TO M.M. 301.97**

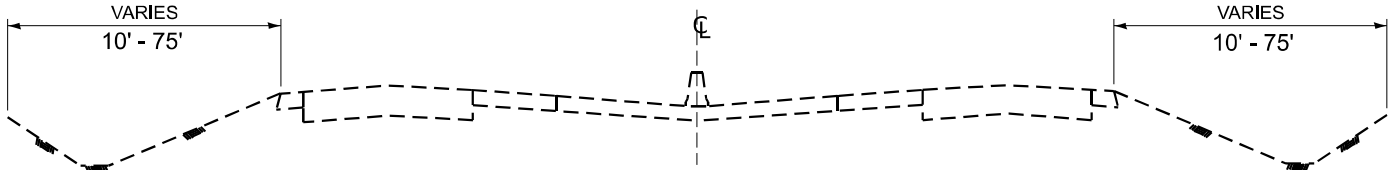
**KANKAKEE COUNTY**

**I-57 MAINLINE - M.M. 301.97 TO M.M. 314.80**

**I-57 MAINLINE - M.M. 316.60 TO M.M. 325.44**

**BUREAU COUNTY**

**I-180 MAINLINE - M.M. 12.26 TO M.M. 13.36**



**TYPICAL SECTION NO. 2**

**GRUNDY COUNTY**

**I-80 MAINLINE - M.M. 114.90 TO M.M. 120.23**

**KANKAKEE COUNTY**

**I-57 MAINLINE - M.M. 314.80 TO M.M. 316.60**

**KENDALL COUNTY**

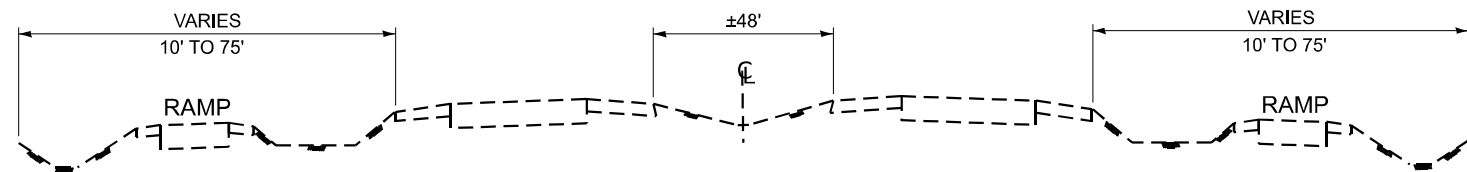
**I-80 MAINLINE WBL ONLY**

**M.M. 120.23 TO M.M. 122.75**

MODEL: Default  
FILE NAME: c:\pwwork\pwwork\woodshank\1047132\66R00.dgn

	USER NAME = ronald.woodshank	DESIGNED - RW	REVISED -	STATE OF ILLINOIS DEPARTMENT OF TRANSPORTATION	TYPICAL SECTIONS MAINLINE PAVEMENT			F.A. RTE.	SECTION	COUNTY	TOTAL SHEETS	SHEET NO.
		DRAWN - RW	REVISED -					VAR	LITTER REMOVAL 2025-1	VARIOUS	18	4
		CHECKED - JS	REVISED -					CONTRACT NO. 66R00				
	PLOT DATE = 12/17/2024	DATE - 9/26/2024	REVISED -		SCALE:	SHEET 1	OF 2 SHEETS	STA.	TO STA.	ILLINOIS   FED. AID PROJECT		

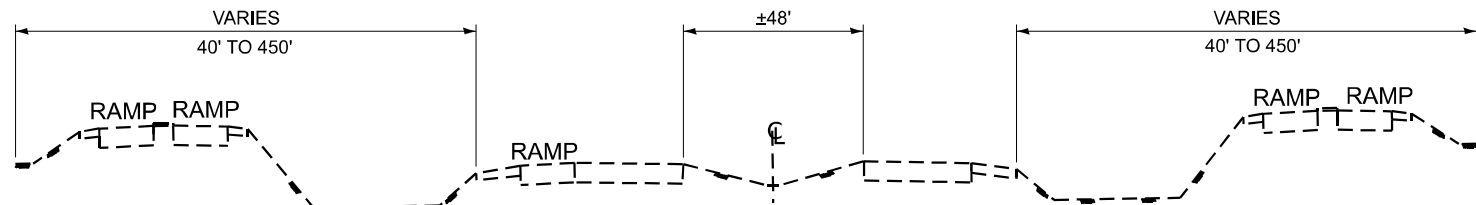




**TYPICAL SECTION NO. 3**

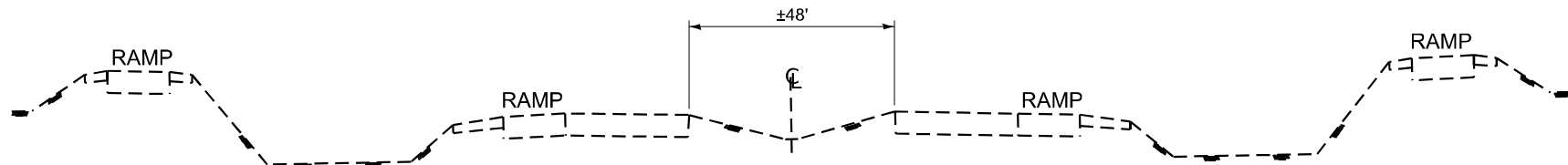
BUREAU COUNTY		LASALLE COUNTY		GRUNDY COUNTY		LIVINGSTON COUNTY
<u>I-80</u>	<u>I-180</u>	<u>I-80</u>	<u>I-39</u>	<u>I-80</u>	<u>I-55</u>	<u>I-55</u>
I-180	I-80	PLANK RD.	IL 18	SENECA RD.	IL 47	IL 116
IL 26	US 6	IL 251	TONICA RD.	BRISBIN RD.	GARDNER RD.	IL 23
IL 89	IL 26	IL 351	IL 71	MINOOKA RD.	REED RD.	ODELL RD.
		I-39	IL 251			IL 17
		IL 178	OGLESBY RD.			
		IL 23	US 6			
		IL 71	US 52			
		MARSEILLES RD.	US 34			

FORD COUNTY	IROQUOIS COUNTY	KANKAKEE COUNTY
<u>I-57</u>	<u>I-57</u>	<u>I-57</u>
IL 9	BUCKLEY RD.	US 45/52
	IL 54	IL 50
	US 24	BOURBONNAIS PKWY
	IL 116	MANTENO RD.
	CLIFTON RD.	
	CHEBANSE RD.	



**TYPICAL SECTION NO. 4**

BUREAU COUNTY
<u>I-80</u>
IL 40



**TYPICAL SECTION NO. 5**

LASALLE COUNTY	KANKAKEE COUNTY
<u>I-80</u>	<u>I-57</u>
I-39	US 45/52
	IL 17

MODEL: Default  
FILE NAME: c:\pwworking\woodshank\1047132\66R00.dgn

	USER NAME = ronald.woodshank	DESIGNED - RW	REVISED -	STATE OF ILLINOIS DEPARTMENT OF TRANSPORTATION	TYPICAL SECTIONS RAMPS		F.A. RTE.	SECTION	COUNTY	TOTAL SHEETS	SHEET NO.
		DRAWN - RW	REVISED -				VAR	LITTER REMOVAL 2025-1	VARIOUS	18	5
		CHECKED - JS	REVISED -		CONTRACT NO. 66R00						
	PLOT DATE = 10/1/2024	DATE - 9/26/2024	REVISED -		SCALE:	SHEET 2 OF 2 SHEETS	STA.	TO STA.	ILLINOIS	FED. AID PROJECT	

MODEL: Default  
FILE NAME: c:\pw\_work\pwid\woodshank\1047132\66R00.dgn

BUREAU COUNTY I-80

HENRY COUNTY LINE (M.M. 35.96) TO LASALLE COUNTY LINE (M.M. 73.00)

EASTBOUND MAINLINE	M.M.	MILES
HENRY COUNTY LINE	35.96	9.00
TO IL ROUTE 40	44.96	
IL ROUTE 40 TO	44.96	11.57
IL ROUTE 26	56.53	
IL ROUTE 26 TO	56.53	4.48
I-180	61.01	
I-180 TO	61.01	9.14
IL ROUTE 89	70.15	
IL ROUTE 89 TO	70.15	2.85
LASALLE COUNTY LINE	73.00	
EASTBOUND TOTAL		37.04

RAMPS		
IL ROUTE 40	EASTBOUND EXIT	0.38
	EASTBOUIND ENTRANCE	0.37
(EXIT 45)	WESTBOUND EXIT	0.40
	WESTBOUND ENTRANCE	0.17
IL ROUTE 26	EASTBOUND EXIT	0.31
	EASTBOUIND ENTRANCE	0.32
(EXIT 56)	WESTBOUND EXIT	0.33
	WESTBOUND ENTRANCE	0.35
I-180	EASTBOUND EXIT	0.48
	EASTBOUIND ENTRANCE	0.48
(EXIT 61)	WESTBOUND EXIT	0.78
	WESTBOUND ENTRANCE	0.71
IL ROUTE 89	EASTBOUND EXIT	0.31
	EASTBOUIND ENTRANCE	0.35
(EXIT 70)	WESTBOUND EXIT	0.31
	WESTBOUND ENTRANCE	0.35

WESTBOUND MAINLINE	M.M.	MILES
LASALLE COUNTY LINE TO	73.00	2.85
IL ROUTE 89	70.15	
IL ROUTE 89 TO	70.15	9.14
I-180	61.01	
I-180 TO	61.01	4.48
IL ROUTE 26	56.53	
IL ROUTE 26 TO	56.53	11.57
IL ROUTE40	44.96	
IL ROUTE 40 TO	44.96	9.00
HENRY COUNTY LINE	35.96	
WESTBOUND TOTAL		37.04

MAINLINE TOTAL MILES	74.08
RAMP TOTAL MILES	6.4
TOTAL MILAGE	80.48

BUREAU COUNTY I-180

INTERSTATE 80 (M.M. 0.00) TO PUTNAM COUNTY LINE (M.M. 12.26)

SOUTHBOUND MAINLINE	M.M.	MILES
INTERSTATE ROUTE 80 (I-80) TO	0.00	2.01
US ROUTE 6	2.01	
US ROUTE 6 TO	2.01	3.91
IL ROUTE 26 NORTH	5.92	
IL ROUTE 26 NORTH TO	5.92	6.34
PUTNAM COUNTY LINE	12.26	
EASTBOUND TOTAL		12.26

RAMPS		
US ROUTE 6	NORTHBOUND EXIT	0.40
	NORTHBOUIND ENTRANCE	0.44
(EXIT 56)	SOUTHBOUND EXIT	0.37
	SOUTHBOUND ENTRANCE	0.41
IL ROUTE 26 NORTH	NORTHBOUND EXIT	0.35
	NORTHBOUIND ENTRANCE	0.41
(EXIT 61)	SOUTHBOUND EXIT	0.35
	SOUTHBOUND ENTRANCE	0.41
RAMP TOTAL		3.14

NORTHBOUND MAINLINE	M.M.	MILES
PUTNAM COUNTY LINE	12.26	6.34
IL ROUTE 26 NORTH	5.92	
IL 26 NORTH TO	5.92	3.91
US ROUTE 6	2.01	
US ROUTE 6 TO	2.01	2.01
INTERSTATE ROUTE 80 (I-80)	0.00	
WESTBOUND TOTAL		12.26

MAINLINE TOTAL MILES	24.52
RAMP TOTAL MILES	3.14
TOTAL MILAGE	27.66

NOTE: I-180 & I-80 INTERCHANGE RAMPS HAVE BEEN INCLUDED IN THE I-80 SCHEDULE

PUTNAM COUNTY I-180

BUREAU COUNTY LINE (M.M. 13.00) TO IL ROUTE 71 (M.M. 14.00)

EASTBOUND MAINLINE	M.M.	MILES
BUREAU COUNTY LINE TO	13.00	1.00
IL ROUTE 71	14.00	
NORTHBOUND TOTAL		1.00

WESTBOUND MAINLINE	M.M.	MILES
IL ROUTE 71 TO	14.00	1.00
BUREAU COUNTY LINE	13.00	
SOUTHBOUND TOTAL		1.00

NOTE: IL ROUTE 17 RAMPS HAVE NOT BEEN WORK INCLUDED IN THIS WORK

MAINLINE TOTAL MILES	2.00
TOTAL MILAGE	2.00

	USER NAME = ronald.woodshank	DESIGNED - RW	REVISED -	STATE OF ILLINOIS DEPARTMENT OF TRANSPORTATION	SCHEDULES BUREAU COUNTY				F.A. RTE.	SECTION		COUNTY	TOTAL SHEETS	SHEET NO.
		DRAWN - RW	REVISED -							LITTER REMOVAL 2025-1		VARIOUS	18	6
		CHECKED - JS	REVISED -						CONTRACT NO. 66R00					
	PLOT DATE = 10/1/2024	DATE - 9/26/2024	REVISED -		SCALE:		SHEET 1	OF 7 SHEETS	STA.	TO STA.				
													ILLINOIS FED. AID PROJECT	

MODEL: Default  
FILE NAME: c:\pw\_work\pwid\woodshank\1047132\66R00.dgn

LASALLE COUNTY I-80

BUREAU COUNTY LINE (M.M. 73.00) TO GRUNDY COUNTY LINE (M.M. 102.99)

EASTBOUND MAINLINE	M.M.	MILES
BUREAU COUNTY LINE TO	73.00	0.64
PLANK RD.	73.64	
PLANK RD. TO	73.64	1.38
IL ROUTE 251	75.02	
IL ROUTE251 TO	75.02	1.64
IL ROUTE 351	76.66	
IL ROUTE 351 TO	76.66	1.99
I-39	78.65	
I-39 TO	78.65	2.56
IL ROUTE 178	81.21	
IL ROUTE 178 TO	81.21	9.18
IL ROUTE 23	90.39	
IL ROUTE 23 TO	90.39	2.98
IL ROUTE 71	93.37	
IL ROUTE 71 TO	93.37	3.77
MARSEILLES RD.	97.14	
MARSEILLES RD. TO	97.14	5.85
GRUNDY COUNTY LINE	102.99	
EASTBOUND TOTAL		29.99

WESTBOUND MAINLINE	M.M.	MILES
GRUNDY COUNTY LINE TO	102.99	5.85
MARSEILLES RD.	97.14	
MARSEILLES RD. TO	97.14	3.77
IL ROUTE 71	93.37	
IL ROUTE 71 TO	93.37	2.98
IL ROUTE 23	90.39	
IL ROUTE 23 TO	90.39	9.18
IL ROUTE 178	81.21	
IL ROUTE 178 TO	81.21	2.56
TO I-39	78.65	
I-39 TO	78.65	1.99
IL ROUTE 351	76.66	
IL ROUTE 351 TO	76.66	1.64
IL ROUTE 251	75.02	
IL ROUTE 251 TO	75.02	1.38
PLANK RD.	73.64	
PLANK RD. TO	73.64	0.64
BUREAU COUNTY LINE	73.00	
WESTBOUND TOTAL		29.99

MAINLINE TOTAL MILES	59.98
RAMP TOTAL MILES	14.12
TOTAL MILAGE	74.10

RAMPS		
PLANK RD.	EASTBOUND EXIT	0.25
	EASTBOUND ENTRANCE	0.23
(EXIT 73)	WESTBOUND EXIT	0.26
	WESTBOUND ENTRANCE	0.28
IL ROUTE 251	EASTBOUND EXIT	0.30
	EASTBOUND ENTRANCE	0.33
(EXIT 75)	WESTBOUND EXIT	0.25
	WESTBOUND ENTRANCE	0.33
IL ROUTE 351	EASTBOUND EXIT	0.28
	EASTBOUND ENTRANCE	0.31
(EXIT 77)	WESTBOUND EXIT	0.30
	WESTBOUND ENTRANCE	0.33
I-39	EASTBOUND EXIT	0.78
	EASTBOUND ENTRANCE	0.46
	EASTBOUND EXIT	0.47
	EASTBOUND ENTRANCE	0.70
(EXIT 79)	WESTBOUND EXIT	0.72
	WESTBOUND ENTRANCE	0.43
	WESTBOUND EXIT	0.47
	WESTBOUND ENTRANCE	0.72

RAMPS CON'T		
IL ROUTE 178	EASTBOUND EXIT	0.39
	EASTBOUND ENTRANCE	0.51
(EXIT 81)	WESTBOUND EXIT	0.39
	WESTBOUND ENTRANCE	0.51
IL ROUTE 23	EASTBOUND EXIT	0.27
	EASTBOUND ENTRANCE	0.28
(EXIT 90)	WESTBOUND EXIT	0.27
	WESTBOUND ENTRANCE	0.34
IL ROUTE 71	EASTBOUND EXIT	0.26
	EASTBOUND ENTRANCE	0.33
(EXIT 93)	WESTBOUND EXIT	0.26
	WESTBOUND ENTRANCE	0.34
MARSEILLES RD.	EASTBOUND EXIT	0.40
	EASTBOUND ENTRANCE	0.49
(EXIT 97)	WESTBOUND EXIT	0.40
	WESTBOUND ENTRANCE	0.48
RAMP SUBTOTAL		14.12

LASALLE COUNTY I-39

MARSHALL COUNTY LINE (M.M. 40.32) TO LEE COUNTY LINE (M.M. 76.85)

NORTHBOUND MAINLINE	M.M.	MILES
MARSHALL COUNTY LINE TO	40.32	1.03
IL ROUTE 18	41.35	
IL ROUTE 18 TO	41.35	7.07
TONICA RD.	48.42	
TONICA RD. TO	48.42	3.03
IL ROUTE 71	51.45	
IL ROUTE 71 TO	51.45	0.75
IL ROUTE 251	52.20	
IL ROUTE 251 TO	52.20	1.34
OGLESBY SPUR	53.54	
OGLESBY SPUR TO	53.54	5.22
US ROUTE 6	58.76	
US ROUTE 6 TO	58.76	0.00
I-80	58.76	
I-80 TO	58.76	7.13
US ROUTE 52	65.89	
US ROUTE 52 TO	65.89	5.93
US ROUTE 34	71.82	
US ROUTE 34 TO	71.82	5.03
LEE COUNTY LINE	76.85	
EASTBOUND TOTAL		36.53

SOUTHBOUND MAINLINE	M.M.	MILES
LEEY COUNTY LINE TO	76.85	5.03
US ROUTE 34	71.82	
US ROUTE 34 TO	71.82	5.93
US ROUTE 52	65.89	
US ROUTE 52 TO	65.89	7.13
I-80	58.76	
I-80 TO	58.76	0.00
US ROUTE 6	58.76	
US ROUTE 6 TO	58.76	5.22
OGLESBY SPUR	53.54	
OGLESBY SPUR TO	53.54	1.34
IL ROUTE 251	52.20	
IL ROUTE 251 TO	52.20	0.75
IL ROUTE 71	51.45	
IL ROUTE71 TO	51.45	3.03
TONCA RD.	48.42	
TONCA RD. TO	48.42	7.07
IL ROUTE 18	41.35	
IL ROUTE 18 TO	41.35	1.03
MARSHALL COUNTY LINE	40.32	
WESTBOUND TOTAL		36.53

MAINLINE TOTAL MILES	73.06
RAMP TOTAL MILES	11.54
TOTAL MILAGE	84.60

RAMPS		
IL ROUTE 18	NORTHBOUND EXIT	0.35
	NORTHBOUND ENTRANCE	0.35
(EXIT 41)	SOUTHBOUND EXIT	0.35
	SOUTHBOUND ENTRANCE	0.34
TONICA RD.	NORTHBOUND EXIT	0.33
	NORTHBOUND ENTRANCE	0.29
(EXIT 48)	SOUTHBOUND EXIT	0.32
	SOUTHBOUND ENTRANCE	0.28
IL ROUTE 71	NORTHBOUND EXIT	0.32
	NORTHBOUND ENTRANCE	0.37
(EXIT 51)	SOUTHBOUND EXIT	0.31
	SOUTHBOUND ENTRANCE	0.32
IL ROUTE 251	NORTHBOUND EXIT	0.40
	NORTHBOUND ENTRANCE	0.43
(EXIT 52)	SOUTHBOUND EXIT	0.43
	SOUTHBOUND ENTRANCE	0.52
OGLESBY SPUR	NORTHBOUND EXIT	0.30
	NORTHBOUND ENTRANCE	0.35
(EXIT 54)	SOUTHBOUND EXIT	0.32
	SOUTHBOUND ENTRANCE	0.32

RAMPS CON'T		
US ROUTE 6	NORTHBOUND EXIT	0.41
	NORTHBOUND ENTRANCE	0.23
(EXIT 57)	SOUTHBOUND EXIT	0.39
	SOUTHBOUND ENTRANCE	0.28
US ROUTE 52	NORTHBOUND EXIT	0.41
	NORTHBOUND ENTRANCE	0.39
(EXIT 66)	SOUTHBOUND EXIT	0.41
	SOUTHBOUND ENTRANCE	0.38
US ROUTE 34	NORTHBOUND EXIT	0.39
	NORTHBOUND ENTRANCE	0.45
(EXIT 72)	SOUTHBOUND EXIT	0.39
	SOUTHBOUND ENTRANCE	0.41
RAMP SUBTOTAL		11.54

NOTE: I-80 & I-39 INTERCHANGE RAMPS/LOOPS HAVE BEEN INCLUDED IN THE I-80 SCHEDULE

	USER NAME = ronald.woodshank	DESIGNED - RW	REVISED -	STATE OF ILLINOIS DEPARTMENT OF TRANSPORTATION	SCHEDULES LASALLE COUNTY			F.A. RTE.	SECTION	COUNTY	TOTAL SHEETS	SHEET NO.
		DRAWN - RW	REVISED -					VAR	LITTER REMOVAL 2025-1	VARIOUS	18	7
		CHECKED - JS	REVISED -					CONTRACT NO. 66R00				
	PLOT DATE = 10/1/2024	DATE - 9/26/2024	REVISED -		SCALE:	SHEET 2	OF 7 SHEETS	STA.	TO STA.	ILLINOIS   FED. AID PROJECT		

MODEL: Default  
FILE NAME: c:\pwwork\pwwork\woodshank\1047132\66R00.dgn

GRUNDY COUNTY I-80

LASALLE COUNTY LINE (M.M. 102.99) TO WILL COUNTY LINE (M.M. 122.75)

EASTBOUND MAINLINE	M.M.	MILES
LASALLE COUNTY LINE TO	102.99	1.86
SENECA RD.	104.85	
SENECA RD. TO	104.85	7.18
IL ROUTE 47	112.03	
IL ROUTE47 TO	112.03	3.73
BRISBIN RD.	115.76	
BRISBIN RD. TO	115.76	5.91
RIDGE RD.	121.67	
RIDGE RD. TO	121.67	1.08
WILL COUNTY LINE	122.75	
EASTBOUND TOTAL		19.76

RAMPS		
SENECA RD.	EASTBOUND EXIT	0.38
	EASTBOUIND ENTRANCE	0.53
(EXIT 105)	WESTBOUND EXIT	0.43
	WESTBOUND ENTRANCE	0.55
IL ROUTE 47	EASTBOUND EXIT	0.29
	EASTBOUND ENTRANCE	0.78
(EXIT 112)	WESTBOUND EXIT	0.51
	WESTBOUND ENTRANCE	0.41
BRISBIN RD.	EASTBOUND EXIT	0.30
	EASTBOUND ENTRANCE	0.62
(EXIT 116)	WESTBOUND EXIT	0.34
	WESTBOUND ENTRANCE	0.55
RIDGE RD.	EASTBOUND EXIT	0.35
	EASTBOUIND ENTRANCE	0.41
(EXIT 122)	WESTBOUND EXIT	0.36
	WESTBOUND ENTRANCE	0.45
RAMP TOTAL		7.26

WESTBOUND MAINLINE	M.M.	MILES
WILL COUNTY LINE TO	122.75	1.08
RIDGE RD.	121.67	
RIDGE RD. TO	121.67	5.91
BRISBIN RD.	115.76	
BRISBIN RD.	115.76	3.73
IL ROUTE 47	112.03	
IL ROUTE 47 TO	112.03	7.18
SENECA RD.	104.85	
SENECA RD. TO	104.85	1.86
LASALLE COUNTY LINE	102.99	
WESTBOUND TOTAL		19.76

MAINLINE TOTAL MILES	39.52
RAMP TOTAL MILES	7.26
TOTAL MILAGE	46.78

GRUNDY COUNTY I-55

LIVINGSTON COUNTY LINE (M.M. 218.07) TO WILL COUNTY LINE (M.M. 233.49)

NORTHBOUND MAINLINE	M.M.	MILES
LIVINGSTON COUNTY LINE TO	218.07	1.75
IL ROUTE 47	219.82	
IL ROUTE 47 TO	219.82	7.16
GARDNER RD.	226.98	
GARDNER RD. TO	226.98	6.51
WILL COUNTY LINE (REED RD.)	233.49	
NORTHBOUND TOTAL		15.42

RAMPS		
IL ROUTE 47	NORTHBOUND EXIT	0.35
	NORTHBOUIND ENTRANCE	0.35
(EXIT 220)	SOUTHBOUND EXIT	0.35
	SOUTHBOUND ENTRANCE	0.40
GARDNER RD.	NORTHBOUND EXIT	0.25
	NORTHBOUIND ENTRANCE	0.18
(EXIT 227)	SOUTHBOUND EXIT	0.23
	SOUTHBOUND ENTRANCE	0.25
REED RD.	NORTHBOUND EXIT	0.17
	NORTHBOUIND ENTRANCE	0.29
(EXIT 233)	SOUTHBOUND EXIT	0.24
	SOUTHBOUND ENTRANCE	0.34
RAMP TOTAL		3.40

SOUTHBOUND MAINLINE	M.M.	MILES
WILL COUNTY LINE TO (REED RD.)	233.49	6.51
GARDNER RD.	226.98	
GARDNER RD. TO	226.98	7.16
IL ROUTE 47	219.82	
IL ROUTE 47 TO	219.82	1.75
LIVINGSTON COUNTY LINE	218.07	
SOUTHBOUND TOTAL		15.42

MAINLINE TOTAL MILES	30.84
RAMP TOTAL MILES	3.40
TOTAL MILAGE	34.24

KENDALL COUNTY I-80

GRUNDY COUNTY LINE (M.M. 120.23) TO  
WILL COUNTY LINE1 (M.M. 122.77)

WESTBOUND MAINLINE	M.M.	MILES
WILL COUNTY LINE TO	122.77	2.54
KENDALL COUNTY LINE	120.23	
WESTBOUND TOTAL		2.54

MAINLINE TOTAL MILES	2.54
TOTAL MILAGE	2.54

STATE OF ILLINOIS  
DEPARTMENT OF TRANSPORTATION

SCHEDULES  
GRUNDY COUNTY

F.A. RTE.	SECTION	COUNTY	TOTAL SHEETS	SHEET NO.
VAR	LITTER REMOVAL 2025-1	VARIOUS	18	8
CONTRACT NO. 66R00				
ILLINOIS   FED. AID PROJECT				

SCALE: SHEET 3 OF 7 SHEETS STA. TO STA.

MODEL: Default

LIVINGSTON COUNTY I-55

MCLEAN COUNTY LINE (M.M. 187.70) TO GRUNDY COUNTY LINE (M.M. 218.07)

NORTHBOUND MAINLINE	M.M.	MILES
MCLEAN COUNTY LINE TO	187.70	8.82
IL ROUTE 116	196.52	
IL ROUTE 116 TO	196.52	3.85
IL ROUTE 23	200.37	
IL ROUTE 23 TO	200.37	8.69
ODELL RD.	209.06	
ODELL RD. TO	209.06	7.87
IL ROUTE 17	216.93	
IL ROUTE 17 TO	216.93	1.14
GRUNDY COUNTY LINE	218.07	
NORTHBOUND TOTAL		30.37

RAMPS		
IL ROUTE 116	NORTHBOUND EXIT	0.28
	NORTHBOUIND ENTRANCE	0.31
(EXIT 197)	SOUTHBOUND EXIT	0.31
	SOUTHBOUND ENTRANCE	0.33
IL ROUTE 23	NORTHBOUND EXIT	0.24
	NORTHBOUIND ENTRANCE	0.35
(EXIT 201)	SOUTHBOUND EXIT	0.28
	SOUTHBOUND ENTRANCE	0.35
ODELL RD.	NORTHBOUND EXIT	0.34
	NORTHBOUIND ENTRANCE	0.37
(EXIT 209)	SOUTHBOUND EXIT	0.29
	SOUTHBOUND ENTRANCE	0.27
IL ROUTE 17	NORTHBOUND EXIT	0.33
	NORTHBOUIND ENTRANCE	0.33
(EXIT 217)	SOUTHBOUND EXIT	0.37
	SOUTHBOUND ENTRANCE	0.33
RAMP SUBTOTAL		5.08

SOUTHBOUND MAINLINE	M.M.	MILES
GRUNDY COUNTY LINE TO	218.07	1.14
IL ROUTE 17	216.93	
IL ROUTE 17 TO	216.93	7.87
ODELL RD.	209.06	
ODELL RD. TO	209.06	8.69
IL ROUTE 23	200.37	
IL ROUTE 23 TO	200.37	3.85
IL ROUTE 116	196.52	
IL ROUTE 116 TO	196.52	8.82
MCLEAN COUNTY LINE	187.70	
SOUTHBOUND TOTAL		30.37

MAINLINE TOTAL MILES	60.74
RAMP TOTAL MILES	5.08
TOTAL MILAGE	65.82

FORD COUNTY I-57

CHAMPAIGN (M.M. 257.08) TO IROQUOIS COUNTY LINE (M.M. 263.51)

NORTHBOUND MAINLINE	M.M.	MILES
CHAMPAIGN COUNTY LINE TO	257.08	3.99
IL ROUTE 9	261.07	
IL ROUTE 9 TO	261.07	2.44
IROQUOIS COUNTY LIE	263.51	
NORTHBOUND TOTAL		6.43

RAMPS		
IL ROUTE 9	NORTHBOUND EXIT	0.36
	NORTHBOUND ENTRANCE	0.32
(EXIT261)	SOUTHBOUND EXIT	0.29
	SOUTHBOUND ENTRANCE	0.32
RAMP TOTAL		1.29

SOUTHBOUND MAINLINE	M.M.	MILES
IROQUOIS COUNTY LINE	263.51	2.44
IL ROUTE 9	261.07	
IL ROUTE 9 TO	261.07	3.99
CHAMPAIGN COUNTY LINE	257.08	
SOUTHBOUND TOTAL		6.43

MAINLINE TOTAL MILES	12.86
RAMP TOTAL MILES	1.29
TOTAL MILAGE	14.15

IROQUOIS COUNTY I-57  
FORD COUNTY LINE (M.M. 263.51) TO KANKAKEE COUNTY LINE (M.M. 301.97)

NORTHBOUND MAINLINE	M.M.	MILES
FORD COUNTY LINE TO	263.51	8.58
BUCKLEY RD.	272.09	
BUCKLEY RD. TO	272.09	8.06
IL ROUTE 54	280.15	
IL ROUTE 54 TO	280.15	2.90
US ROUTE 24	283.05	
US ROUTE 24 TO	283.05	9.81
IL ROUTE 116	292.86	
IL ROUTE 116 TO	292.86	3.81
CLIFTON RD.	296.67	
CLIFTON RD. TO	296.67	5.30
KANKAKEE COUNTY LINE (CHEBANSE)	301.97	
NORTHBOUND TOTAL		38.46

SOUTHBOUND MAINLINE	M.M.	MILES
KANKAKEE COUNTY LINE (CHEBANSE)	301.97	5.30
TO CLIFTON RD.	296.67	
CLIFTON RD. TO	296.67	3.81
IL ROUTE 116	292.86	
IL ROUTE 116 TO	292.86	9.81
US ROUTE 24	283.05	
US ROUTE 24 TO	283.05	2.90
IL ROUTE 54	280.15	
IL ROUTE 54 TO	280.15	8.06
BUCKLEY RD.	272.09	
BUCKLEY RD. TO	272.09	8.58
FORD COUNTY LINE TO	263.51	
SOUTHBOUND TOTAL		38.46

RAMPS		
BUCKLEY RD.	NORTHBOUND EXIT	0.36
	NORTHBOUIND ENTRANCE	0.35
(EXIT 272)	SOUTHBOUND EXIT	0.32
	SOUTHBOUND ENTRANCE	0.35
IL ROUTE 54	NORTHBOUND EXIT	0.30
	NORTHBOUIND ENTRANCE	0.32
(EXIT 280)	SOUTHBOUND EXIT	0.29
	SOUTHBOUND ENTRANCE	0.30
US ROUTE 24	NORTHBOUND EXIT	0.30
	NORTHBOUIND ENTRANCE	0.30
(EXIT 283)	SOUTHBOUND EXIT	0.30
	SOUTHBOUND ENTRANCE	0.29
IL ROUTE 116	NORTHBOUND EXIT	0.32
	NORTHBOUIND ENTRANCE	0.25
(EXIT 293)	SOUTHBOUND EXIT	0.33
	SOUTHBOUND ENTRANCE	0.26
CLIFTON RD.	NORTHBOUND EXIT	0.27
	NORTHBOUIND ENTRANCE	0.29
(EXIT 297)	SOUTHBOUND EXIT	0.25
	SOUTHBOUND ENTRANCE	0.27
CHBANSE RD.	NORTHBOUND EXIT	0.26
	NORTHBOUIND ENTRANCE	0.18
(EXIT 302)	SOUTHBOUND EXIT	0.22
	SOUTHBOUND ENTRANCE	0.25
TOTAL RAMPS		6.93

MAINLINE TOTAL MILES	76.92
RAMP TOTAL MILES	6.93
TOTAL MILAGE	83.85

MODEL: Default

	USER NAME = ronald.woodshank	DESIGNED - RW	REVISED -	STATE OF ILLINOIS DEPARTMENT OF TRANSPORTATION	SCHEDULES IROQUOIS COUNTY			F.A. RTE.	SECTION	COUNTY	TOTAL SHEETS	SHEET NO.
		DRAWN - RW	REVISED -					VAR	LITTER REMOVAL 2025-1	VARIOUS	18	10
		CHECKED - JS	REVISED -					CONTRACT NO. 66R00				
	PLOT DATE = 10/1/2024	DATE - 9/26/2024	REVISED -		SCALE:	SHEET 6	OF 7 SHEETS	STA.	TO STA.	ILLINOIS   FED. AID PROJECT		

MODEL: Default

KANKAKEE COUNTY I-57

IROQUOIS COUNTY LINE (M.M. 301.97) TO WILL COUNTY LINE (M.M. 325.04)

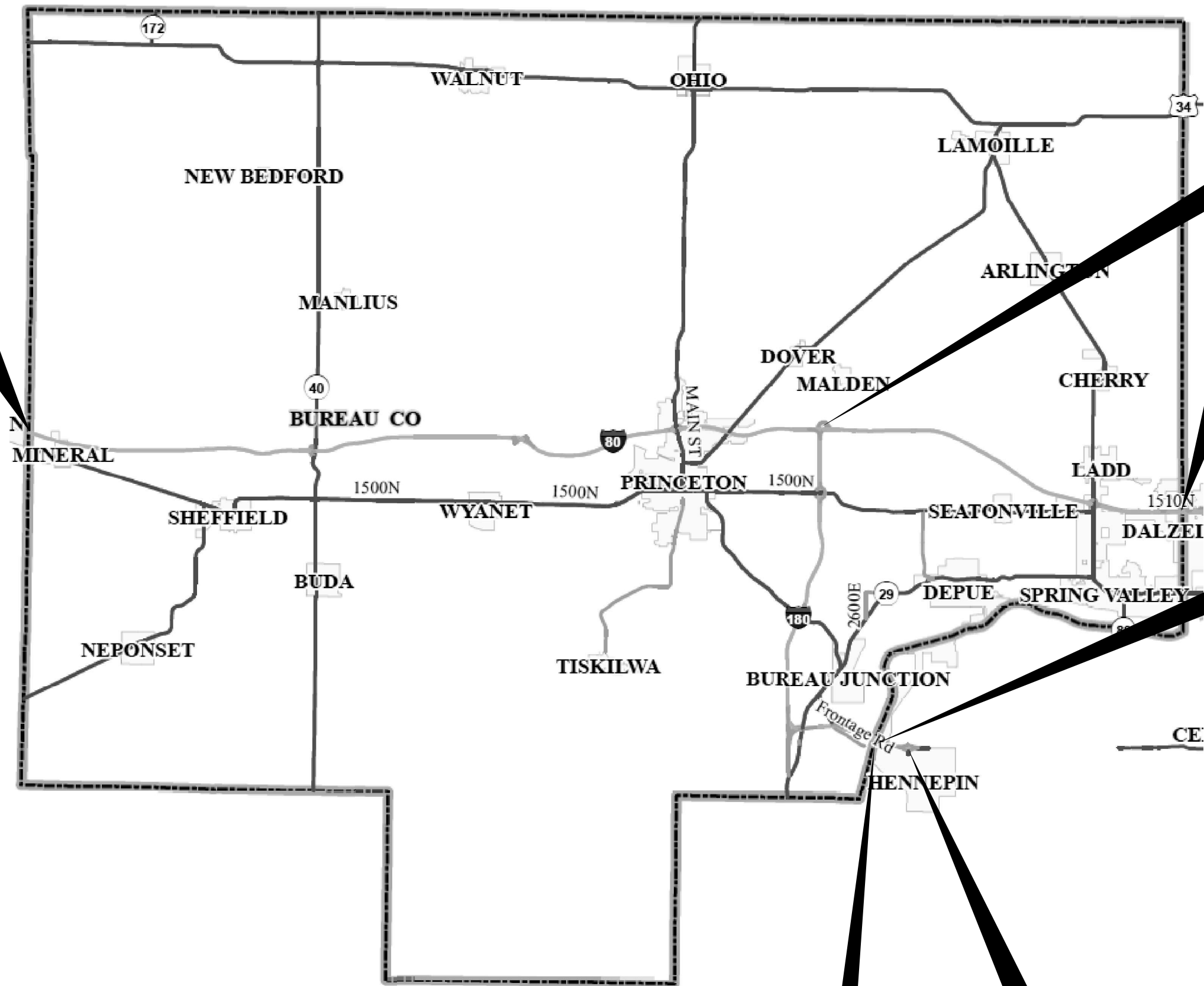
NORTHBOUND MAINLINE	M.M.	MILES
IROQUOIS COUNTY LINE TO	301.97	5.65
US ROUTE 45/52	307.62	
US ROUTE 45/52 TO	307.62	4.22
IL ROUTE 17	311.84	
IL ROUTE 17 TO	311.84	3.65
IL ROUTE 50	315.49	
IL ROUTE 50 TO	315.49	3.09
BOURBONNAIS PKWY	318.58	
BOURBONNAIS PKWY TO	318.58	3.15
MANTENO RD.	321.73	
MANTENO RD. TO	321.73	3.31
WILL COUNTY LINE	325.04	
NORTHBOUND TOTAL		23.07

SOUTHBOUND MAINLINE	M.M.	MILES
WILL COUNTY LINE	325.04	3.31
MANTENO RD.	321.73	
MANTENO RD. TO	321.73	3.15
BOURBONNAIS PKWY	318.58	
BOURBONNAIS PKWY TO	318.58	3.09
IL ROUTE 50	315.49	
IL ROUTE 50 TO	315.49	3.65
IL ROUTE 17	311.84	
IL ROUTE 17 TO	311.84	4.22
US ROUTE 45/52	307.62	
US ROUTE 45/52 TO	307.62	5.65
IROQUOIS COUNTY LINE TO	301.97	
SOUTHBOUND TOTAL		23.07

RAMPS		
US ROUTE 45/52	NORTHBOUND EXIT	0.27
	NORTHBOUIND ENTRANCE	0.31
(EXIT 272)	SOUTHBOUND EXIT	0.29
	SOUTHBOUND ENTRANCE	0.32
IL ROUTE 17	NORTHBOUND EXIT	0.34
	NORTHBOUIND ENTRANCE	0.72
(EXIT 280)	SOUTHBOUND EXIT	0.26
	SOUTHBOUND ENTRANCE	0.57
IL ROUTE 50	NORTHBOUND EXIT	0.42
	NORTHBOUIND ENTRANCE	0.22
(EXIT 283)	SOUTHBOUND EXIT	0.35
	SOUTHBOUND ENTRANCE	0.25
BOURBONNAIS PKWY	NORTHBOUND EXIT	0.69
	NORTHBOUIND ENTRANCE	0.74
(EXIT 293)	SOUTHBOUND EXIT	0.73
	SOUTHBOUND ENTRANCE	0.71
MANTENO RD.	NORTHBOUND EXIT	0.30
	NORTHBOUIND ENTRANCE	0.19
(EXIT 283)	SOUTHBOUND EXIT	0.29
	SOUTHBOUND ENTRANCE	0.19
TOTAL RAMPS		8.16

MAINLINE TOTAL MILES	46.14
RAMP TOTAL MILES	8.16
TOTAL MILAGE	54.30

MODEL: Default  
FILE NAME: c:\pw\_work\pwwd\woodshank\1047132\66R00.dgn



	USER NAME = ronald.woodshank	DESIGNED - RW	REVISED -
		DRAWN - RW	REVISED -
		CHECKED - JS	REVISED -
	PLOT DATE = 10/1/2024	DATE - 9/26/2024	REVISED -

STATE OF ILLINOIS  
DEPARTMENT OF TRANSPORTATION

BUREAU COUNTY LITTER REMOVAL			
SCALE:	SHEET 1	OF 7 SHEETS	STA. TO STA.

F.A. RTE.	SECTION	COUNTY	TOTAL SHEETS	SHEET NO.
VAR	LITTER REMOVAL 2025-1	VARIOUS	18	12
CONTRACT NO. 66R00				
ILLINOIS FED. AID PROJECT				

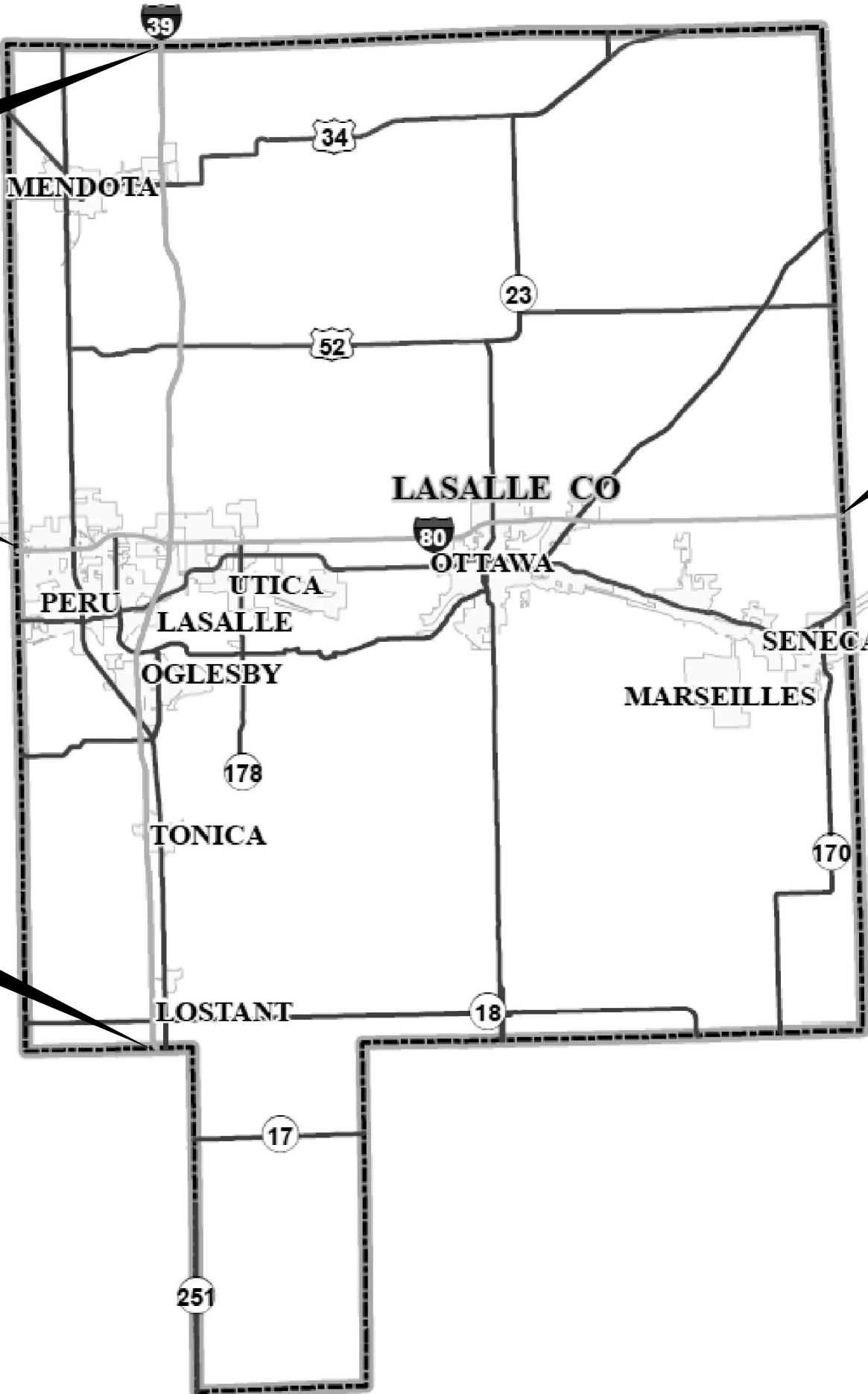


**PROJECT LIMITS**  
F.A.I. 39 (I-39)  
LEE COUNTY LINE  
M.M. 76.85

**PROJECT LIMITS**  
F.A.I. 80 (I-80)  
BUREAU COUNTY LINE  
M.M. 73.00

**PROJECT LIMITS**  
F.A.I. 39 (I-39)  
MARSHALL COUNTY LINE  
M.M. 40.32

**PROJECT LIMITS**  
F.A.I. 80 (I-80)  
GRUNDY COUNTY LINE  
M.M. 102.99



MODEL: Default  
FILE NAME: c:\pwworking\woodshank\1047132\66R00.dgn

USER NAME = ronald.woodshank	DESIGNED - RW	REVISED -
	DRAWN - RW	REVISED -
	CHECKED - JS	REVISED -
PLOT DATE = 10/1/2024	DATE - 9/26/2024	REVISED -

STATE OF ILLINOIS  
DEPARTMENT OF TRANSPORTATION

LASALLE COUNTY  
LITTER REMOVAL

SCALE: SHEET 2 OF 7 SHEETS STA. TO STA.

F.A. RTE.	SECTION	COUNTY	TOTAL SHEETS	SHEET NO.
VAR	LITTER REMOVAL 2025-1	VARIOUS	18	13
CONTRACT NO. 66R00				
ILLINOIS FED. AID PROJECT				

MODEL: Default  
FILE NAME: c:\pwwork\woodshank\1047132\66R00.dgn

**PROJECT LIMITS**  
F.A.I. 80 (I-80)  
LASALLE COUNTY LINE  
M.M. 102.99

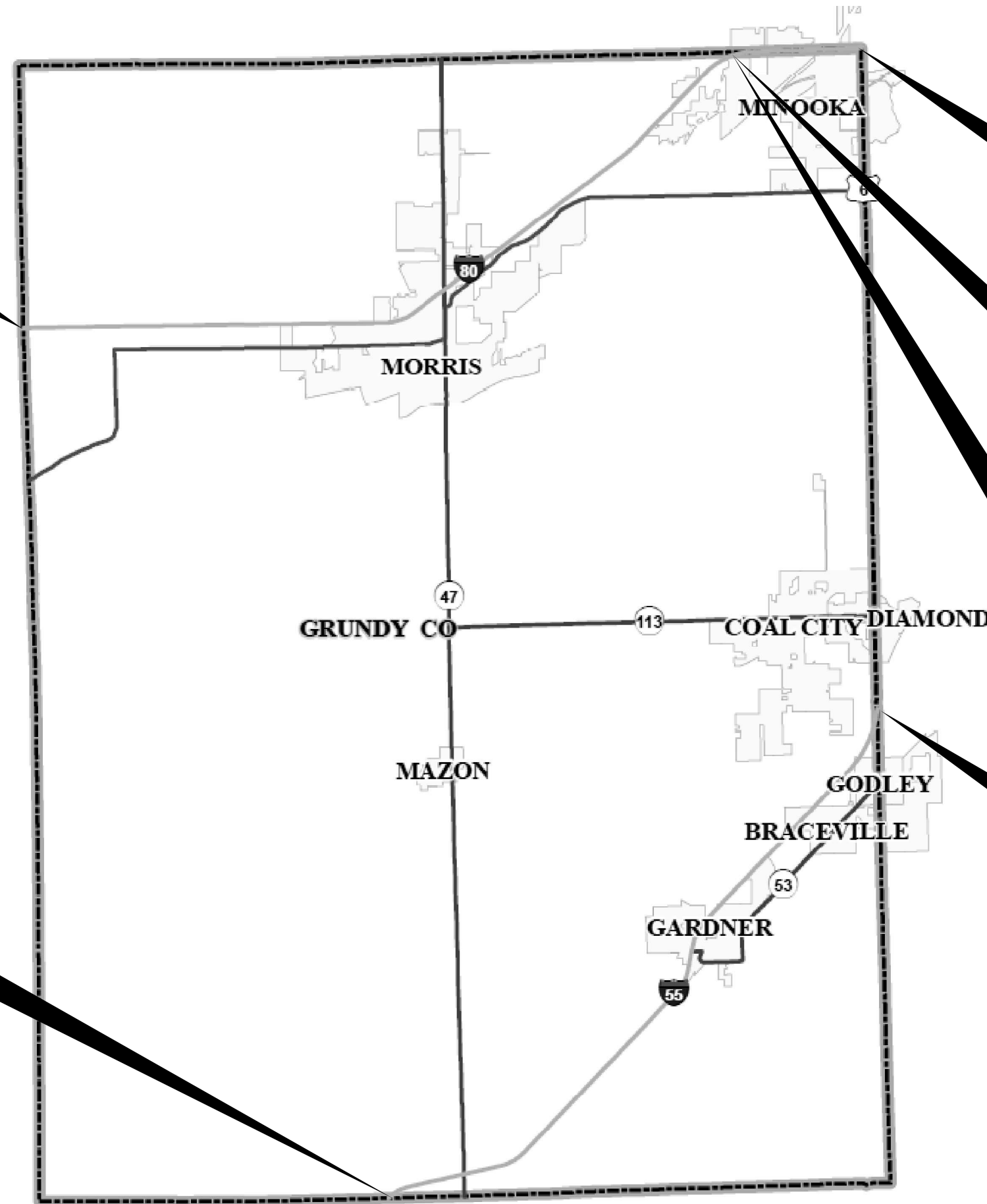
**KENDALL COUNTY  
PROJECT LIMITS**  
F.A.I. 80 (I-80) WB ONLY  
WILL COUNTY LINE  
M.M. 122.77

**KENDALL COUNTY  
PROJECT LIMITS**  
F.A.I. 80 (I-80) EB ONLY  
KENDALL COUNTY LINE  
M.M. 120.23

**PROJECT LIMITS**  
F.A.I. 80 (I-80) WB ONLY  
WILL COUNTY LINE  
M.M. 120.23

**PROJECT LIMITS**  
F.A.I. 55 (I-55)  
WILL COUNTY LINE  
M.M. 233.49

**PROJECT LIMITS**  
F.A.I. 55 (I-55)  
LIVINGSTON COUNTY LINE  
M.M. 218.07



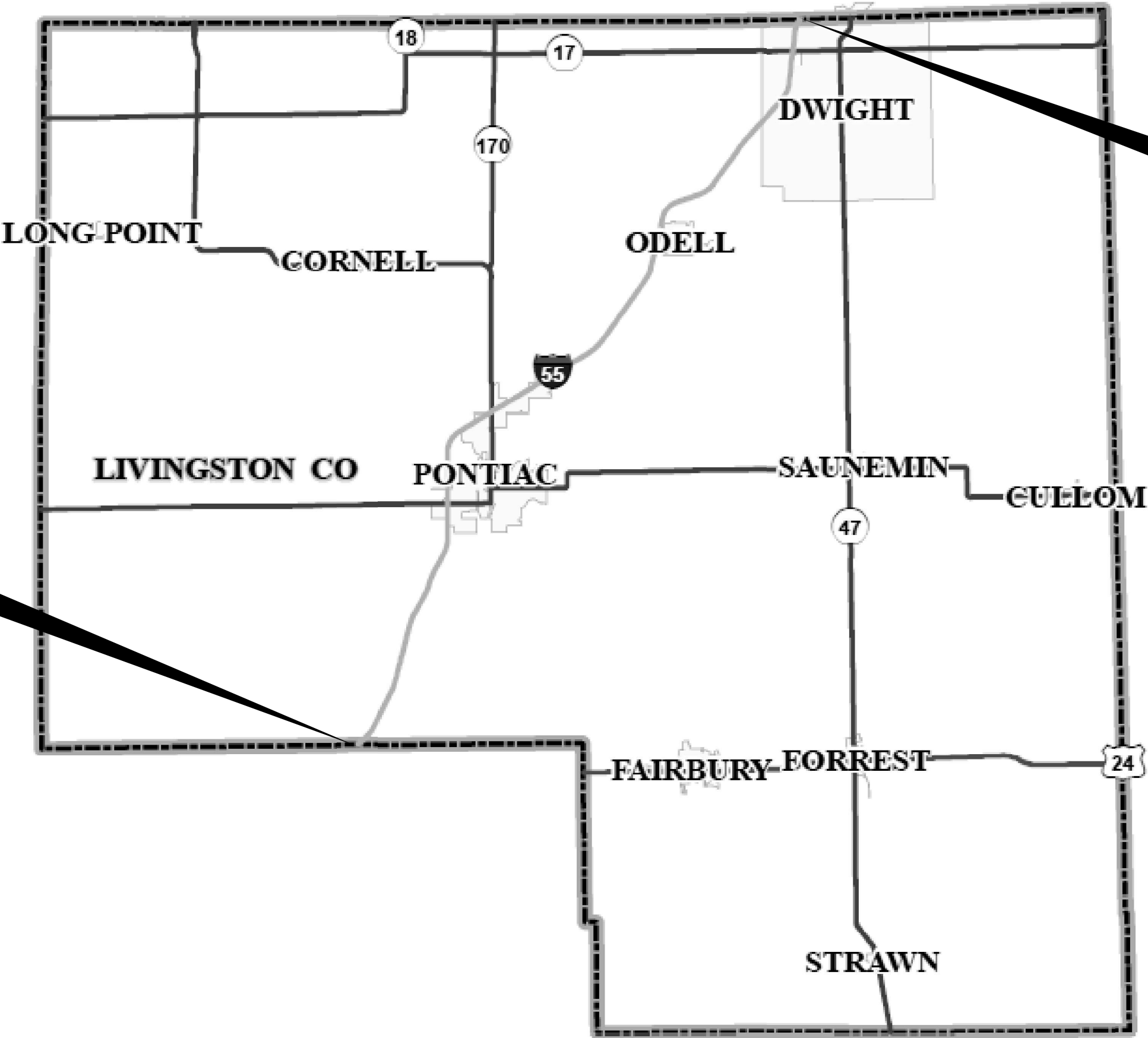
USER NAME = ronald.woodshank	DESIGNED - RW	REVISED -
	DRAWN - RW	REVISED -
	CHECKED - JS	REVISED -
PLOT DATE = 10/1/2024	DATE - 9/26/2024	REVISED -

STATE OF ILLINOIS  
DEPARTMENT OF TRANSPORTATION

GRUNDY COUNTY  
LITTER REMOVAL

SCALE: SHEET 3 OF 7 SHEETS STA. TO STA.

F.A. RTE.	SECTION	COUNTY	TOTAL SHEETS	SHEET NO.
VAR	LITTER REMOVAL 2025-1	VARIOUS	18	14
CONTRACT NO. 66R00				
ILLINOIS FED. AID PROJECT				



MODEL: Default  
FILE NAME: c:\pw\_work\pwid\woodshank\1047132\66R00.dgn

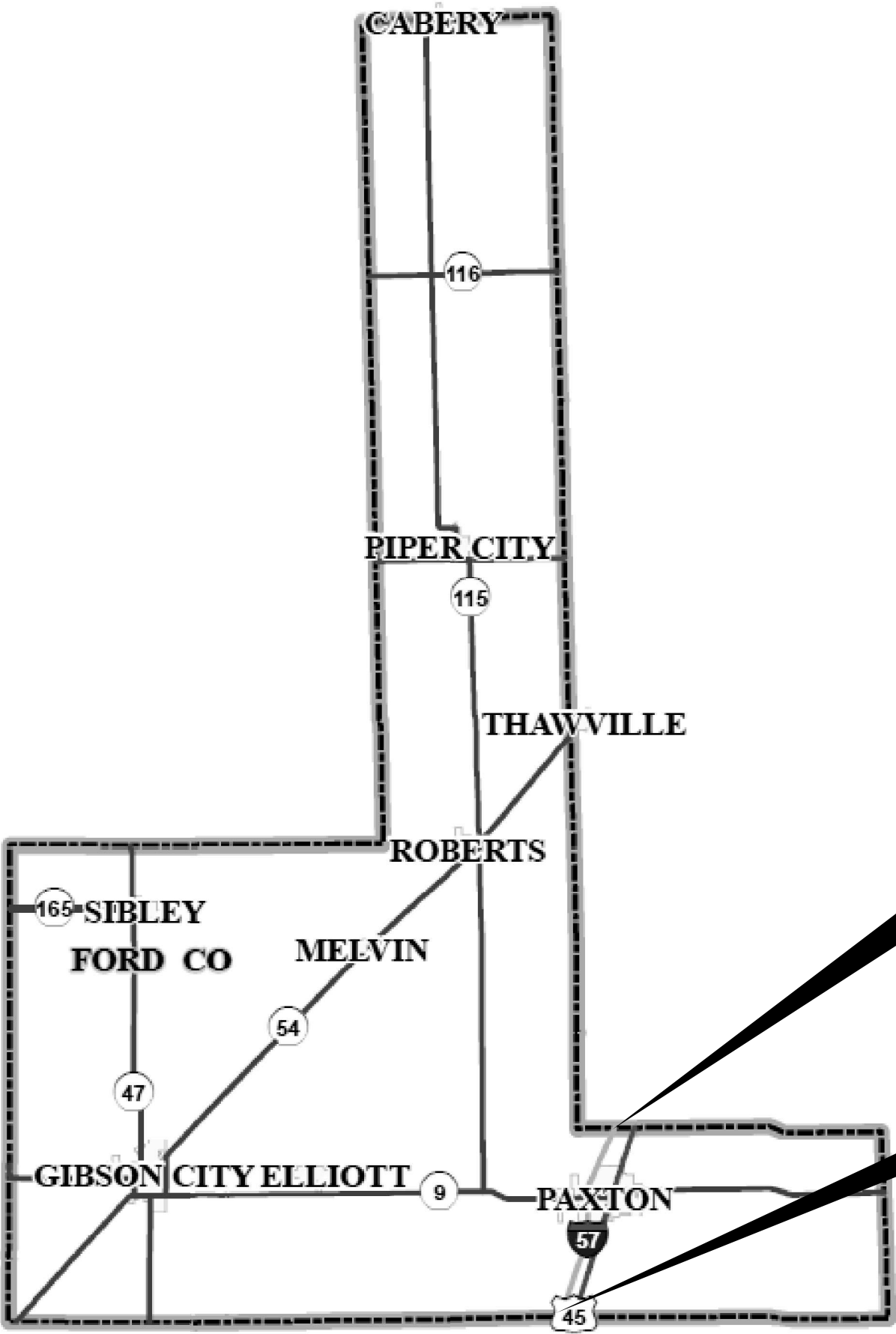
	USER NAME = ronald.woodshank	DESIGNED - RW	REVISED -
		DRAWN - RW	REVISED -
		CHECKED - JS	REVISED -
	PLOT DATE = 10/1/2024	DATE - 9/26/2024	REVISED -

STATE OF ILLINOIS  
DEPARTMENT OF TRANSPORTATION

LIVINGSTON COUNTY LITTER REMOVAL			
SCALE:	SHEET 4	OF 7 SHEETS	STA. TO STA.

F.A. RTE.	SECTION	COUNTY	TOTAL SHEETS	SHEET NO.
VAR	LITTER REMOVAL 2025-1	VARIOUS	18	15
CONTRACT NO. 66R00				
ILLINOIS FED. AID PROJECT				

MODEL: Default  
FILE NAME: c:\pwwork\pwwork\woodshank\fd1047132\66R00.dgn



**PROJECT LIMITS**

**F.A.I. 57 (I-57)  
IROQUOIS COUNTY LINE  
M.M. 263.51**

**PROJECT LIMITS**

**F.A.I. 57 (I-57)  
CHAMPAIGN COUNTY LINE  
M.M. 257.08**

USER NAME = ronald.woodshank	DESIGNED - RW	REVISED -
	DRAWN - RW	REVISED -
	CHECKED - JS	REVISED -
PLOT DATE = 10/1/2024	DATE - 9/26/2024	REVISED -

**STATE OF ILLINOIS  
DEPARTMENT OF TRANSPORTATION**

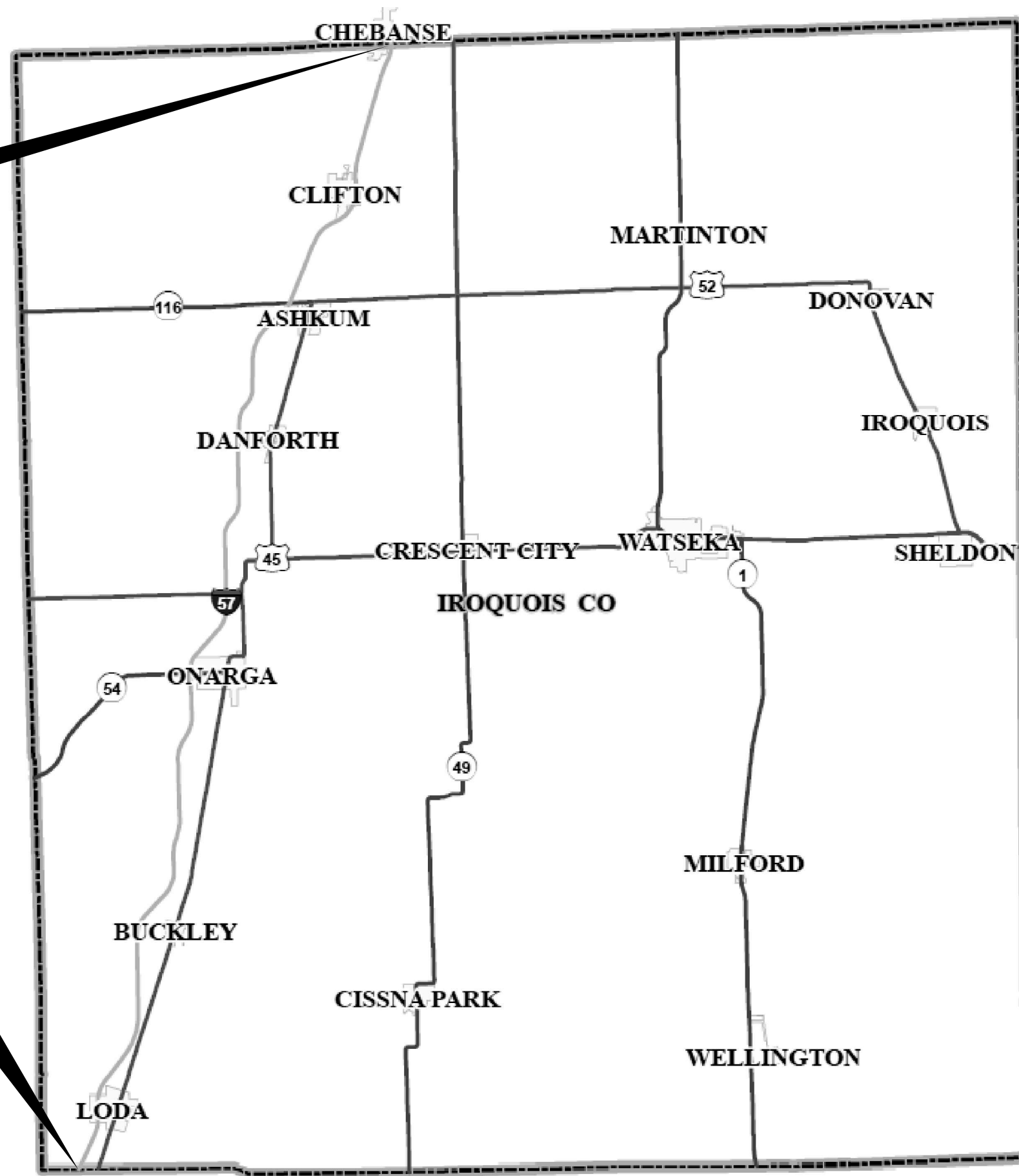
**FORD COUNTY  
LITTER REMOVAL**

SCALE: SHEET 5 OF 7 SHEETS STA. TO STA.

F.A. RTE.	SECTION	COUNTY	TOTAL SHEETS	SHEET NO.
VAR	LITTER REMOVAL 2025-1	VARIOUS	18	16
CONTRACT NO. 66R00				
ILLINOIS FED. AID PROJECT				

**PROJECT LIMITS**  
F.A.I. 57 (I-57)  
KANKAKEE COUNTY LINE  
M.M. 301.97

**PROJECT LIMITS**  
F.A.I. 57 (I-57)  
FORD COUNTY LINE  
M.M. 263.51



MODEL: Default  
FILE NAME: c:\pwwork\woodshank\1047132\66R00.dgn

USER NAME = ronald.woodshank	DESIGNED - RW	REVISED -
	DRAWN - RW	REVISED -
	CHECKED - JS	REVISED -
PLOT DATE = 10/1/2024	DATE - 9/26/2024	REVISED -

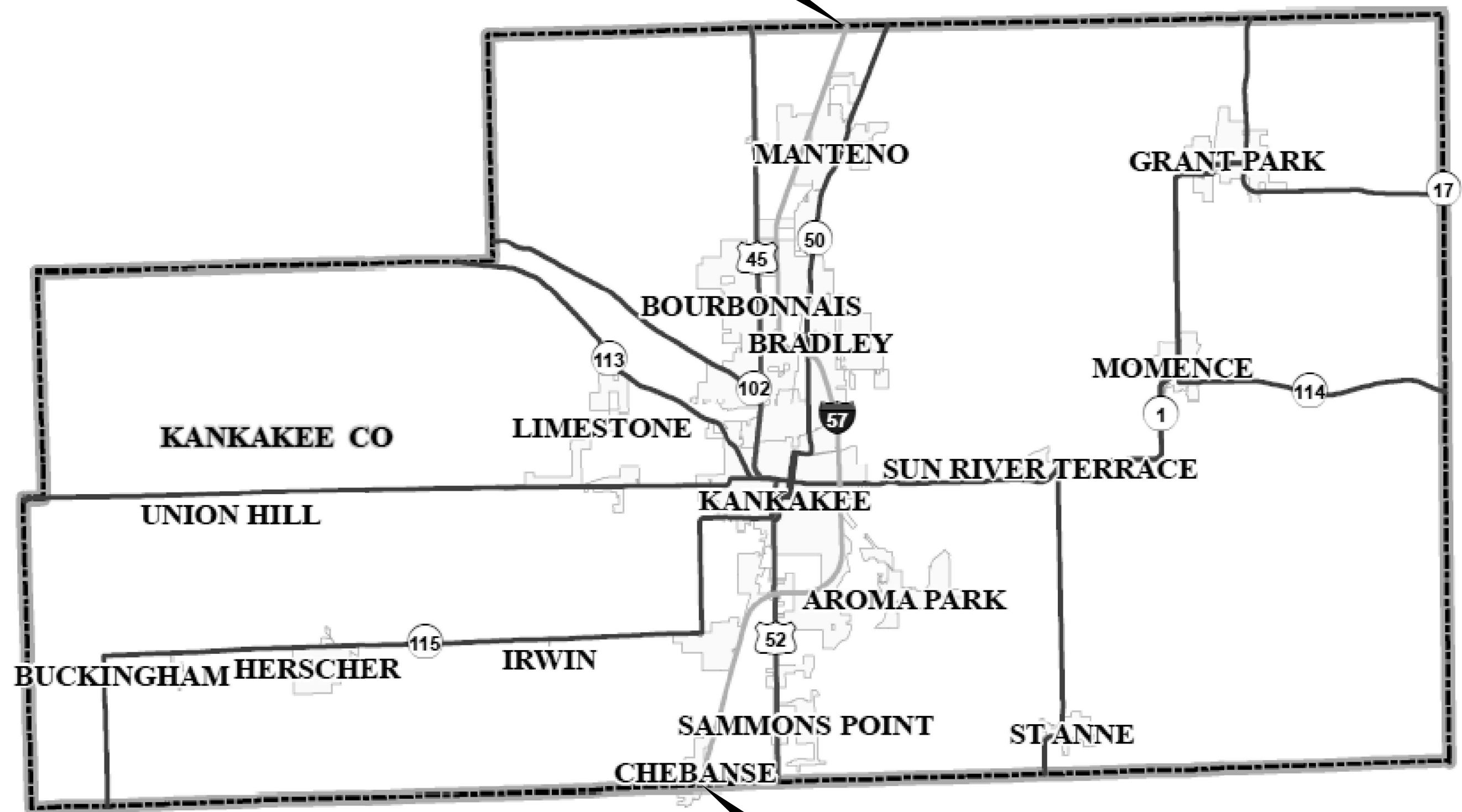
STATE OF ILLINOIS  
DEPARTMENT OF TRANSPORTATION

IROQUOIS COUNTY  
LITTER REMOVAL

SCALE: SHEET 6 OF 7 SHEETS STA. TO STA.

F.A. RTE.	SECTION	COUNTY	TOTAL SHEETS	SHEET NO.
VAR	LITTER REMOVAL 2025-1	VARIOUS	18	17
CONTRACT NO. 66R00				
ILLINOIS FED. AID PROJECT				

**PROJECT LIMITS**  
F.A.I. 57 (I-57)  
WILL COUNTY LINE  
M.M. 325.44



**PROJECT LIMITS**  
F.A.I. 57 (I-57)  
IROQUOIS COUNTY LINE  
M.M. 301.97

MODEL: Default  
FILE NAME: c:\pwwork\woodshank\1047132\66R00.dgn

USER NAME = ronald.woodshank	DESIGNED - RW	REVISED -
	DRAWN - RW	REVISED -
	CHECKED - JS	REVISED -
PLOT DATE = 10/1/2024	DATE - 9/26/2024	REVISED -

STATE OF ILLINOIS  
DEPARTMENT OF TRANSPORTATION

KANKAKEE COUNTY  
LITTER REMOVAL

SCALE: SHEET 7 OF 7 SHEETS STA. TO STA.

F.A. RTE.	SECTION	COUNTY	TOTAL SHEETS	SHEET NO.
VAR	LITTER REMOVAL 2025-1	VARIOUS	18	18
CONTRACT NO. 66R00				
ILLINOIS FED. AID PROJECT				