

INDEX OF SHEETS

- 1. COVER SHEET
- 2. GENERAL NOTES
- 3. SUMMARY OF QUANTITIES
- 4. TYPICAL SECTION
- 5. SCHEDULES
- 6. PAVEMENT MARKINGS DETAILS

HIGHWAY STANDARDS

- 701101-05 OFF-ROAD OPERATIONS, MULTILANE, 15' TO 24" FROM PAVEMENT EDGE
- 701106-02 OFF-ROAD OPERATIONS, MULTILANE, MORE THAN 15' AWAY
- 701400-12 APPROACH TO LANE CLOSURE, FREEWAY/EXPRESSWAY
- 701411-09 LANE CLOSURE, MULTILANE, AT ENTRANCE OR EXIT RAMP
FOR SPEEDS ≥ 45 MPH
- 701406-13 LANE CLOSURE, FREEWAY/EXPRESSWAY
- 701426-09 LANE CLOSURE, MULTILANE INTERMITTENT OR MOVING OPERATION,
FOR SPEEDS ≥ 45 MPH
- 701428-01 TRAFFIC CONTROL, SETUP AND REMOVAL, FREEWAY/EXPRESSWAY
- 701901-10 TRAFFIC CONTROL DEVICES

**STATE OF ILLINOIS
DEPARTMENT OF TRANSPORTATION**

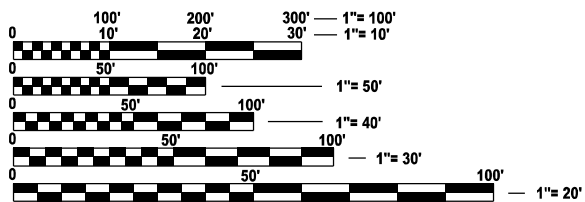
**PROPOSED
HIGHWAY PLANS**

**F.A.I. ROUTE 39 (I-39)
SECTION CONTRAST PAVEMENT MARKING 2025-1
PAVEMENT MARKING
LASALLE COUNTY**

C-93-053-25

END IMPROVEMENT
M.M. 76.4 CROSS OVER
(0.3 MI. SOUTH OF LEE COUNTY LINE)

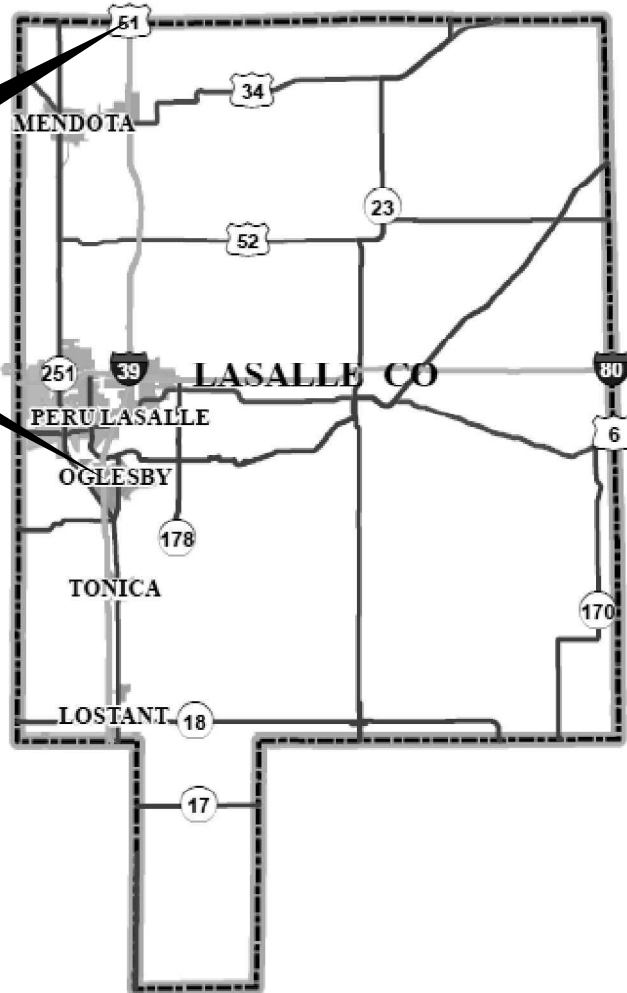
BEGIN IMPROVEMENT
JUST NORTH OF THE OGLESBY
SPUR INTERCHANGE (M.M. 54)



FULL SIZE PLANS HAVE BEEN PREPARED USING STANDARD ENGINEERING SCALES. REDUCED SIZED PLANS WILL NOT CONFORM TO STANDARD SCALES. IN MAKING MEASUREMENTS ON REDUCED PLANS, THE ABOVE SCALES MAY BE USED.

J.U.L.I.E.
JOINT UTILITY LOCATION INFORMATION FOR EXCAVATION
1-800-892-0123
OR 811

**PROJECT ENGINEER: JUNIOR SENAT
UNIT CHIEF: RON WOODSHANK
DISTRICT 3 (815) 434-6131
CONTRACT NO. 66R05**



F.A.I. RTE.	SECTION	COUNTY	TOTAL SHEETS	SHEET NO.
39	CONTRACT PAVEMENT MARKING 2025-1	LASALLE	6	1
		ILLINOIS	CONTRACT NO. 66R05	

D-93-027-25



LOCATION OF SECTION INDICATED THUS: - [thick black line] -

FUNCTIONAL CLASSIFICATION
RURAL / URBAN - INTERSTATE
F.A.I. ROUTE 39 (I-39)
2023 ADT = 19600
P.V. 57.5 % S.U. 3.7 % M.U. 38.8 %

STATE OF ILLINOIS
DEPARTMENT OF TRANSPORTATION

SUBMITTED December 19, 20 24

Trisha Thompson
REGIONAL ENGINEER

January 31, 20 25

Scott A. Etkin
ENGINEER OF DESIGN AND ENVIRONMENT

January 31, 20 25

Gregory
DIRECTOR OF HIGHWAYS PROJECT IMPLEMENTATION

**PRINTED BY THE AUTHORITY
OF THE STATE OF ILLINOIS**

GENERAL NOTES

PREFORMED PLASTIC PAVEMENT MARKING, TYPE D, STANDARD LINE 9" SHALL BE CONSIDERED AS "CONTRAST PAVEMENT MARKING". 6" WIDE (WHITE) STRIPE SHALL BE BORDERED BY TWO 1½" WIDE (BLACK) STRIPES.

COMMITMENTS

NONE.

**STATE OF ILLINOIS
DEPARTMENT OF TRANSPORTATION
DISTRICT THREE
AS BUILT INFORMATION**

SUPERVISING CONSTRUCTION FIELD ENGINEER

RESIDENT ENGINEER / TECHNICIAN

**START & END DATES
OF CONSTRUCTION:**

INSPECTORS:

MODEL: Default
FILE NAME: c:\pwwork\woodshank\104723166R05.dgn

USER NAME = ronald.woodshank	DESIGNED - RW	REVISED -
	DRAWN - RW	REVISED -
	CHECKED - JS	REVISED -
PLOT DATE = 12/16/2024	DATE - 11/4/2024	REVISED -

**STATE OF ILLINOIS
DEPARTMENT OF TRANSPORTATION**

GENERAL NOTES

SCALE: SHEET 1 OF 1 SHEETS STA. TO STA.

F.A.I. RTE.	SECTION	COUNTY	TOTAL SHEETS	SHEET NO.
39	CONTRACT PAVEMENT MARKING 2025-1	LASALLE	6	2
ILLINOIS FED. AID PROJECT			CONTRACT NO. 66R05	

CODE NO.	ITEM	UNIT	TOTAL QUANTITY	CONSTRUCTION CODE	
				100% STATE	100% STATE
				PAVEMENT MARKING	PAVEMENT MARKING
				0021 RURAL	0021 URBAN
67100100	MOBILIZATION	L SUM	1	0.5	0.5
70100420	TRAFFIC CONTROL AND PROTECTION, STANDARD 701411	EACH	20	4	16
70100700	TRAFFIC CONTROL AND PROTECTION, STANDARD 701406	L SUM	1	0.5	0.5
78004640	PREFORMED PLASTIC PAVEMENT MARKING, TYPE D - STANDARD - LINE 8"	FOOT	16714	3998	12716
78004645	PREFORMED PLASTIC PAVEMENT MARKING, TYPE D - STANDARD - LINE 9"	FOOT	59750	38782	20968
78011045	GROOVING FOR RECESSED PAVEMENT MARKING 9"	FOOT	16714	3998	12716
78011050	GROOVING FOR RECESSED PAVEMENT MARKING 10"	FOOT	59750	38782	20968

MODEL: Default
 FILE NAME: c:\pwworking\woodshank\104723166R05.dgn

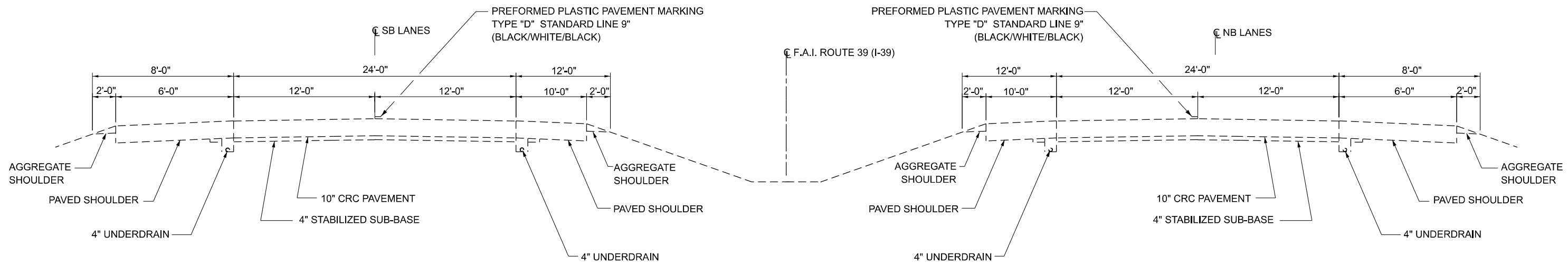
USER NAME = ronald.woodshank	DESIGNED - RW	REVISED -
	DRAWN - RW	REVISED -
	CHECKED - JS	REVISED -
PLOT DATE = 12/16/2024	DATE - 11/4/2024	REVISED -

**STATE OF ILLINOIS
DEPARTMENT OF TRANSPORTATION**

SUMMARY OF QUANTITIES

SCALE: SHEET 1 OF 1 SHEETS STA. TO STA.

F.A.I. RTE.	SECTION	COUNTY	TOTAL SHEETS	SHEET NO.
39	CONTRACT PAVEMENT MARKING 2025-1	LASALLE	6	3
ILLINOIS FED. AID PROJECT			CONTRACT NO. 66R05	



TYPICAL SECTION
INTERSTATE ROUTE 39 (I-39)

MODEL: Default
FILE NAME: c:\pwworking\woodshank\1047231\66R05.dgn

USER NAME = ronald.woodshank	DESIGNED - RW	REVISED -
	DRAWN - RW	REVISED -
	CHECKED - JS	REVISED -
PLOT DATE = 12/16/2024	DATE - 11/4/2024	REVISED -

STATE OF ILLINOIS
DEPARTMENT OF TRANSPORTATION

TYPICALS

SCALE: SHEET 1 OF 1 SHEETS STA. TO STA.

F.A.I. RTE.	SECTION	COUNTY	TOTAL SHEETS	SHEET NO.
39	CONTRACT PAVEMENT MARKING 2025-1	LASALLE	6	4
CONTRACT NO. 66R05				
ILLINOIS FED. AID PROJECT				

SCHEDULE - PAVEMENT MARKING

LOCATION					PREFORMED PLASTIC PAVEMENT MARKING TYPE D STANDARD LINE "8"				PREFORMED PLASTIC PAVEMENT MARKING TYPE D STANDARD LINE "9"				GROOVING FOR RECESSED PAVEMENT MARKING 9"		GROOVING FOR RECESSED PAVEMENT MARKING 10"	
					SOLID	SKIP-DASH	SOLID	SKIP-DASH	CL SKIP-DASH		CL SKIP-DASH		FOOT	FOOT	FOOT	FOOT
					WHITE		WHITE		CONTRAST (BLACK/WHITE/BLACK)		CONTRAST (BLACK/WHITE/BLACK)					
MILE MARKER	TO	MILE MARKER	EXIT NO.	NB/SB	FOOT		FOOT		FOOT		FOOT					
MAINLINE					RURAL		URBAN		RURAL		URBAN		RURAL	URBAN	RURAL	URBAN
54.00	TO	56.76		NB							3644				3644	
56.76	TO	57.26		NB							636				636	
56.76	TO	57.26	3 RD LANE	NB							636				636	
57.26	TO	59.91		NB							3498				3498	
59.91	TO	71.55		NB				15365						15365		
71.55	TO	73.35		NB							2376				2376	
73.35	TO	76.40		NB				4026						4026		
EXIT/ENTRANCE RAMPS / LOOPS																
I-39 EXIT TO US ROUTE 6			EXIT 57	NB			1060	80					1140			
US 6 ENTRANCE RAMP					NB		880						880			
I-39 EXIT TO I-80 EASTBOUND					NB		520	150					670			
I-39 ENTRANCE FROM I-80 EASTBOUND (LOOP)					NB		440	150					590			
I-39 EXIT TO I-80 WESTBOUND (LOOP)					NB		260	150					410			
1-39 ENTRANCE FROM I-80 WESTBOUND					NB		550						550			
I-39 EXIT TO US ROUTE 52			EXIT 65	NB	920	68						988				
I-39 ENTRANCE FROM US ROUTE 52					NB	1030						1030				
I-39 EXIT TO US ROUTE 34			EXIT 72	NB			1000	64					1064			
I-39 ENTRANCE FROM US ROUTE 34					NB		1010						1010			
NORTHBOUND SUBTOTALS					1950	68	5720	594	19391	10790	2018	6314	19391	10790		
MAINLINE																
76.40	TO	73.35		SB					4026					4026		
73.35	TO	71.55		SB						2376				2376		
71.55	TO	59.91		SB				15365						15365		
59.91	TO	54.00		SB						7802				7802		
EXIT/ENTRANCE RAMPS																
I-39 EXIT TO US ROUTE 34			EXIT 72	SB			920	62					982			
I-39 ENTRANCE FROM US ROUTE 34					SB		1100						1100			
I-39 EXIT TO US ROUTE 52			EXIT 65	SB	920	70						990				
I-39 ENTRANCE FROM US ROUTE 52					SB	990						990				
I-39 EXIT TO I-80 WESTBOUND					SB		500	150					650			
1-39 ENTRANCE FROM I-80 WESTBOUND (LOOP)					SB		430	150					580			
I-39 EXIT TO I-80 EASTBOUND (LOOP)					SB		310	150					460			
I-39 ENTRANCE FROM I-80 EASTBOUND					SB		540						540			
I-39 EXIT TO US ROUTE 6			EXIT 57	SB			1040	70					1110			
I-39 ENTRANCE FROM US ROUTE 6					SB		980						980			
SOUTHBOUND SUBTOTALS					1910	70	5820	582	19391	10178	1980	6402	19391	10178		
TOTALS					3860	138	11540	1176	38782	20968	3998	12716	38782	20968		

MODEL: Default
FILE NAME: c:\pwworking\woodshank\104723166R05.dgn

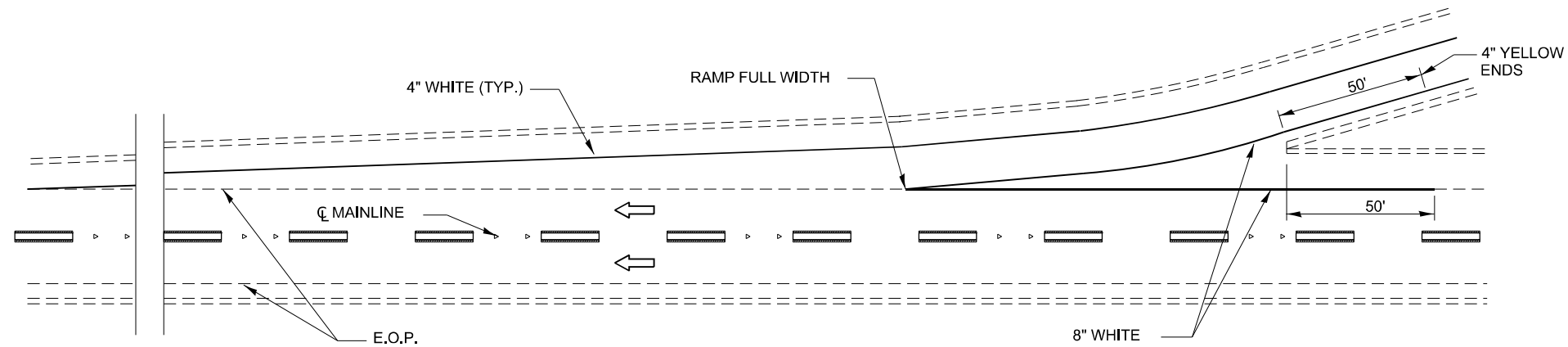
USER NAME = ronald.woodshank	DESIGNED - RW	REVISED -
	DRAWN - RW	REVISED -
	CHECKED - JS	REVISED -
DATE = 12/16/2024	DATE - 11/4/2024	REVISED -

**STATE OF ILLINOIS
DEPARTMENT OF TRANSPORTATION**

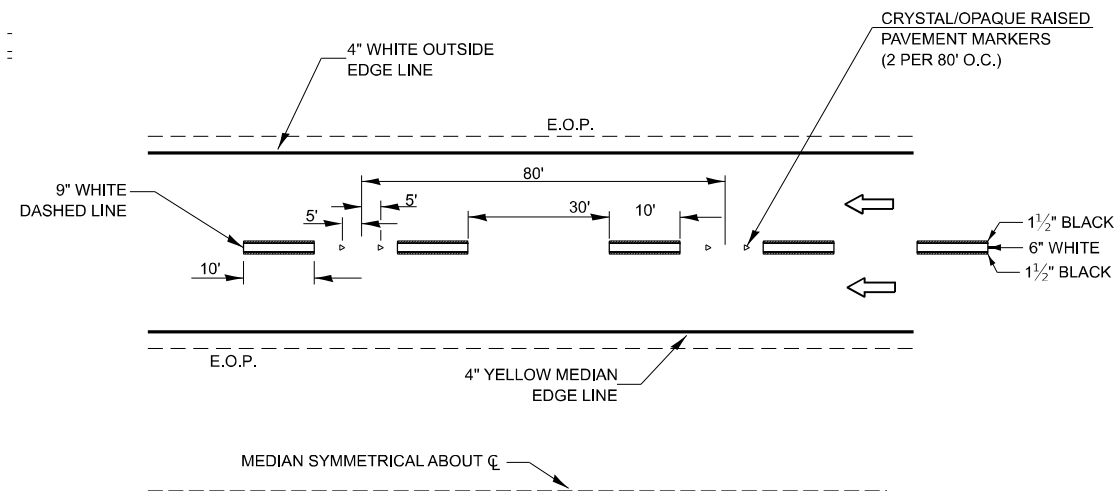
GENERAL NOTES

SCALE: SHEET 1 OF 1 SHEETS STA. TO STA.

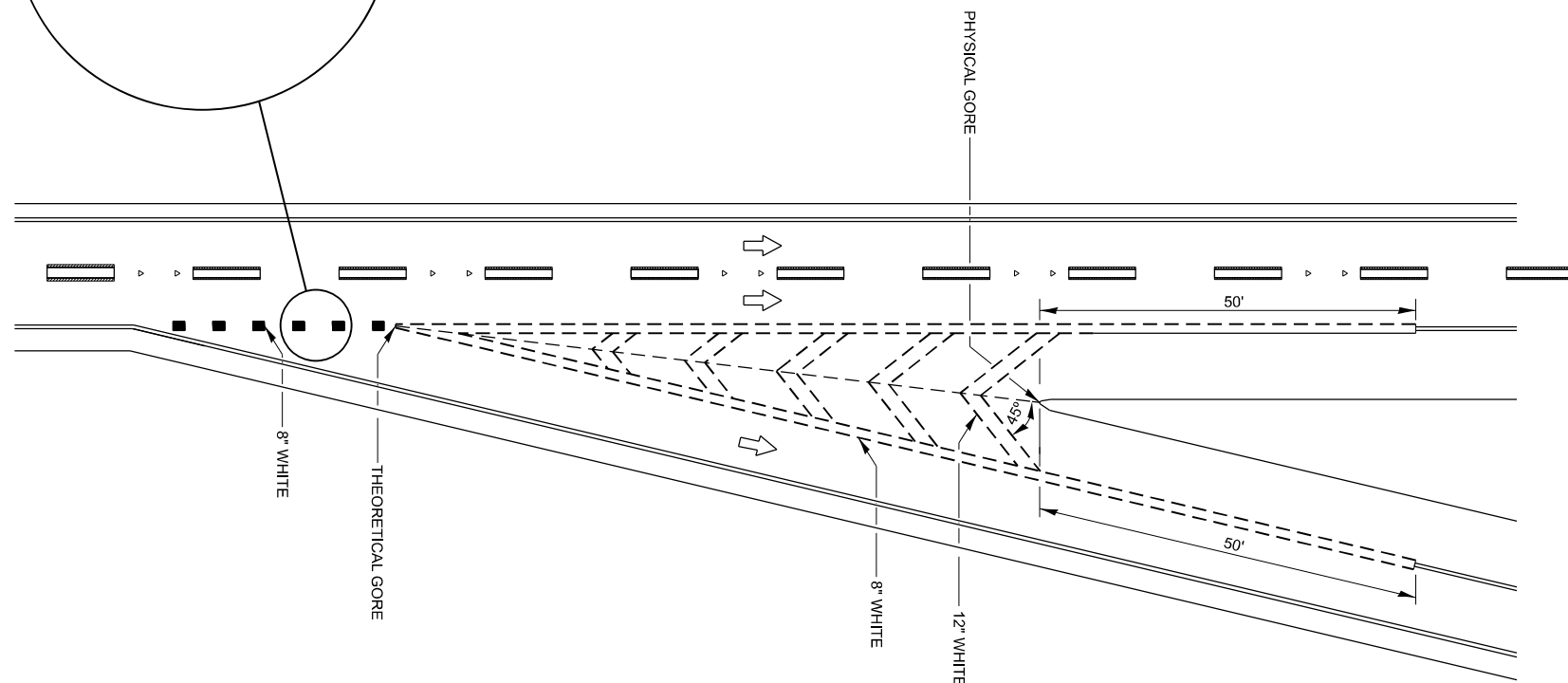
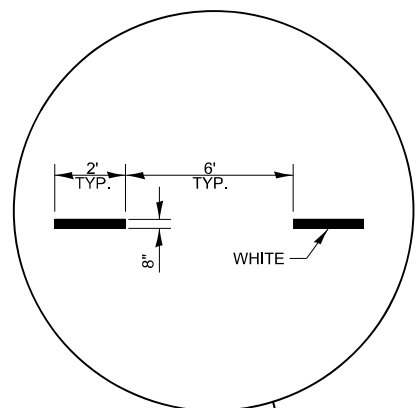
F.A.I. RTE.	SECTION	COUNTY	TOTAL SHEETS	SHEET NO.
39	CONTRACT PAVEMENT MARKING 2025-1	LASALLE	6	5
CONTRACT NO. 66R05				
ILLINOIS FED. AID PROJECT				



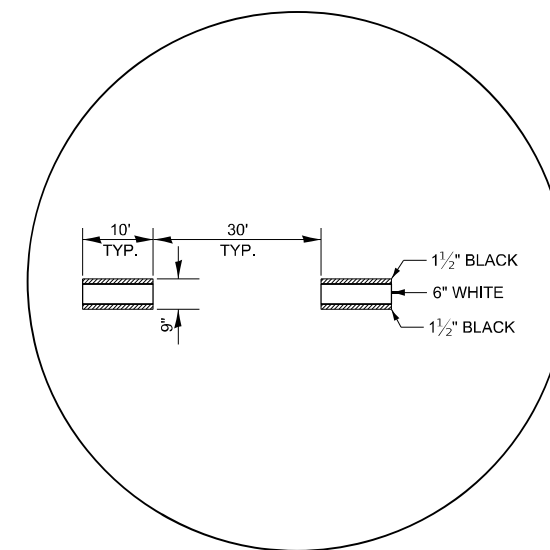
TYPICAL PAVEMENT MARKING FOR ENTRANCE RAMP TERMINALS



TYPICAL MAINLINE PAVEMENT MARKINGS



EXIT RAMP GORE DETAIL



CENTERLINE CONTRAST PAVEMENT MARKING

MODEL: Default
FILE NAME: c:\pwwork\woodshank\1047231\66R05.dgn

USER NAME = ronald.woodshank	DESIGNED - RW	REVISED -
	DRAWN - RW	REVISED -
	CHECKED - JS	REVISED -
PLOT DATE = 12/16/2024	DATE - 11/4/2024	REVISED -

STATE OF ILLINOIS
DEPARTMENT OF TRANSPORTATION

PAVEMENT MARKING DETAILS

SCALE: SHEET 1 OF 1 SHEETS STA. TO STA.

F.A.I. RTE.	SECTION	COUNTY	TOTAL SHEETS	SHEET NO.
39	CONTRACT PAVEMENT MARKING 2025-1	LASALLE	6	6
CONTRACT NO. 66R05				
ILLINOIS FED. AID PROJECT				