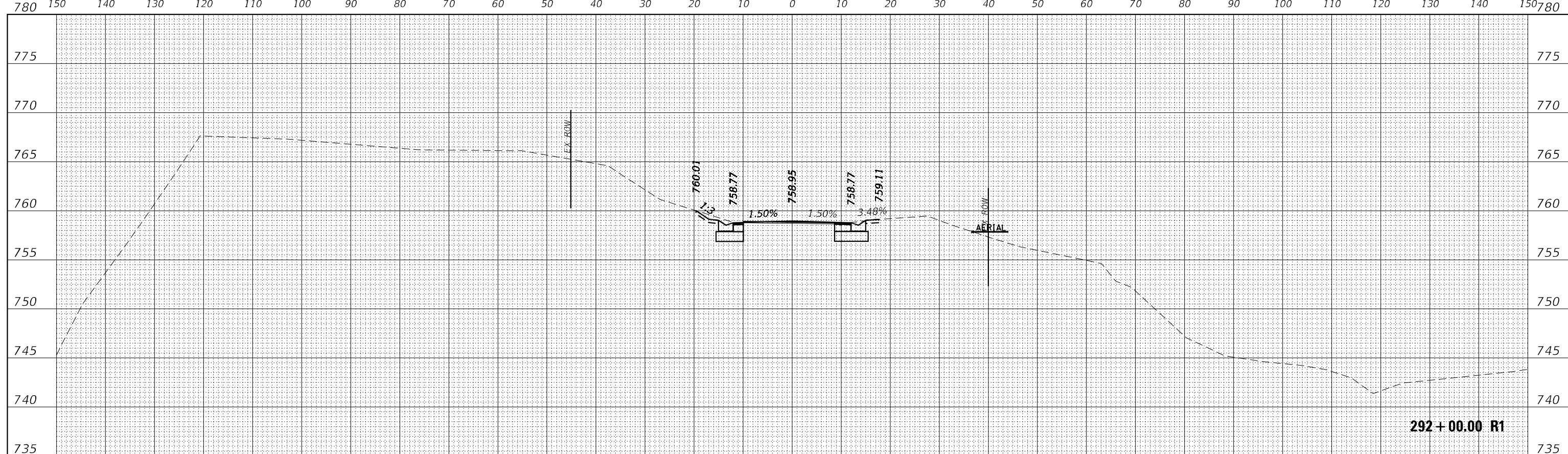
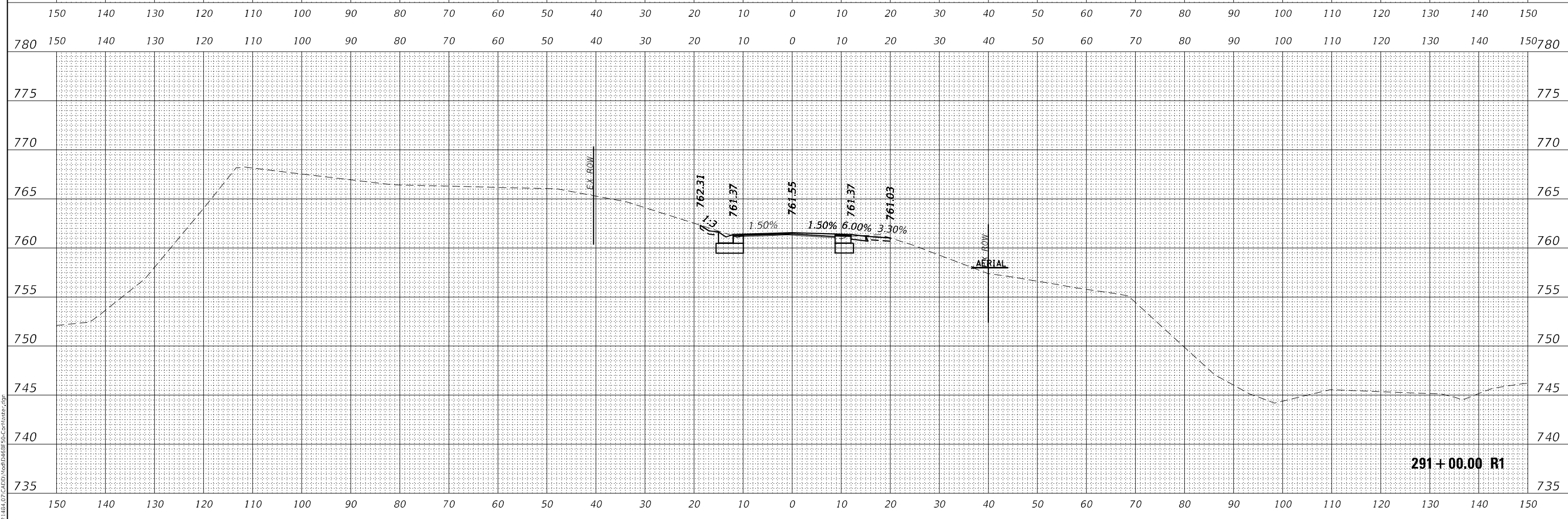


FINAL SURVEY	SURVEYED	DATE
NOTE BOOK	PLOTTED	BY
NO.	TEMPLATE	
	AREAS CHECKED	
	AREAS CHECKED	



ORIGINAL SURVEY	SURVEYED	DATE
NOTE BOOK	PLOTTED	BY
NO.	TEMPLATE	
	AREAS CHECKED	
	AREAS CHECKED	



MODEL: \$MODELNAME\$  
 FILE NAME: I:\PROJECTS\110R5-5\111.112.108X-1\W\_RS-3.dgn



USER NAME = Roadway	DESIGNED -	REVISED -
	DRAWN -	REVISED -
PLOT SCALE = 20,0000' / in.	CHECKED -	REVISED -
PLOT DATE = 12/18/2024	DATE -	REVISED -

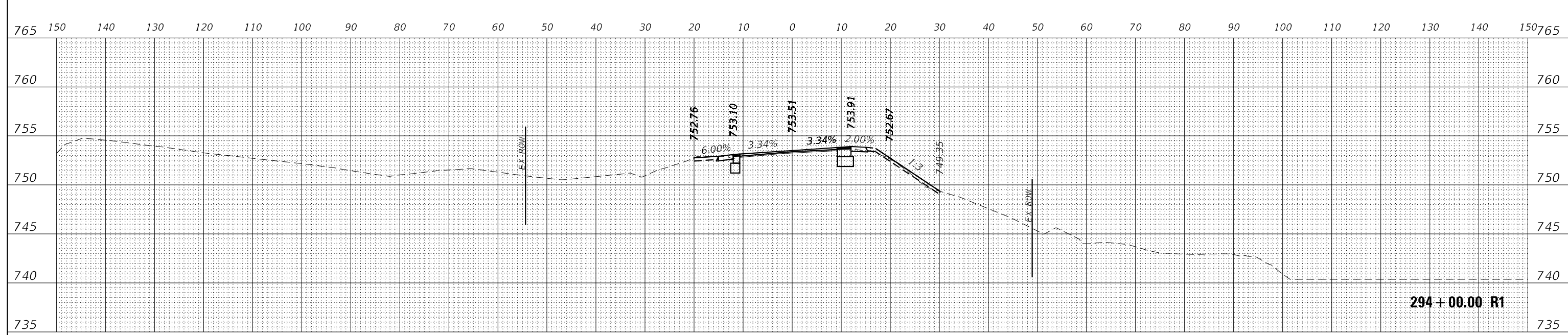
STATE OF ILLINOIS  
 DEPARTMENT OF TRANSPORTATION

IL 180 WIDENING AND RESURFACING  
 GRADING CROSS SECTIONS

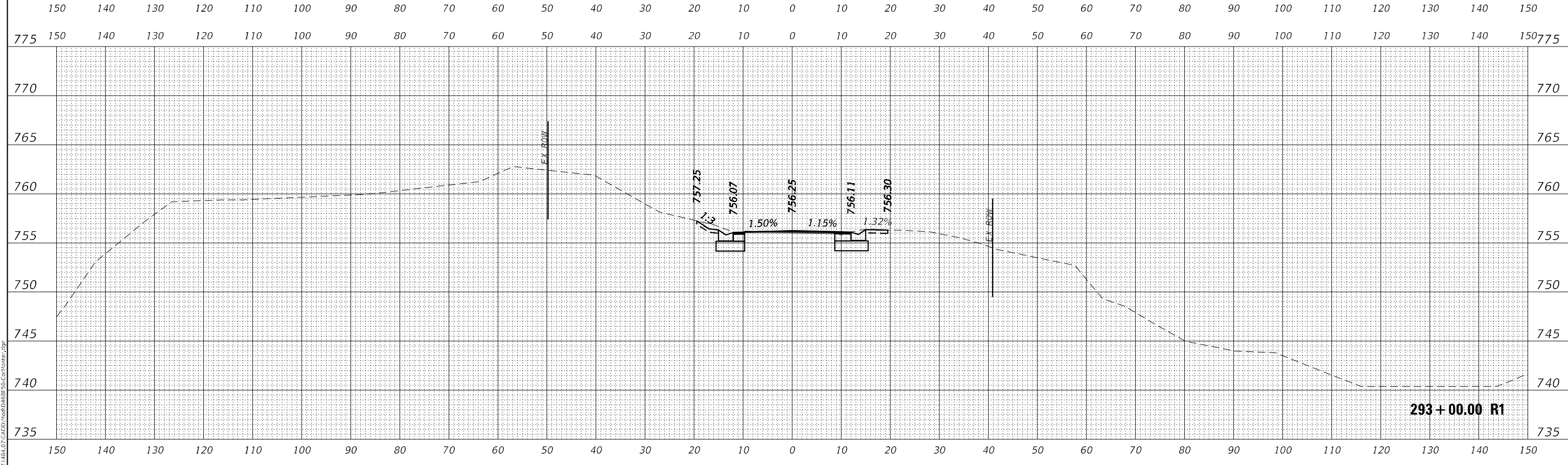
SCALE: SHEET OF SHEETS STA. 291+00.00 R1 TO STA. 292+00.00 R1

F.A. RTE.	SECTION	COUNTY	TOTAL SHEETS	SHEET NO.
1195	*	KNOX	409	301
110R5-5:(111.112.108X-1)W_RS-3		CONTRACT NO. 68E50		
ILLINOIS		FED. AID PROJECT		

DATE	
BY	
FINAL SURVEY	SURVEYED
NOTE BOOK	PLOTTED
NO.	AREAS CHECKED



DATE	
BY	
ORIGINAL SURVEY	SURVEYED
NOTE BOOK	PLOTTED
NO.	AREAS CHECKED



MODEL: \$MODELNAME\$  
FILE NAME: I110R5-5(111,112,108X-1)W.RS-3.dgn



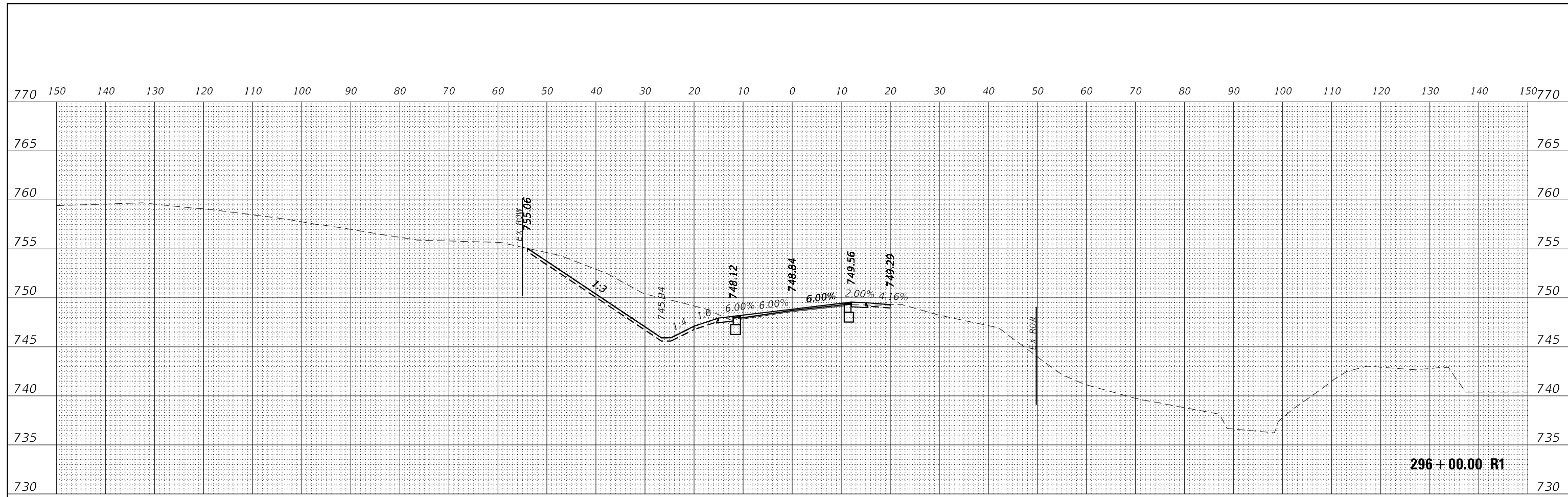
USER NAME = Roadway	DESIGNED -	REVISED -
PLOT SCALE = 20,0000' / in.	DRAWN -	REVISED -
PLOT DATE = 12/18/2024	CHECKED -	REVISED -
	DATE -	REVISED -

**STATE OF ILLINOIS  
DEPARTMENT OF TRANSPORTATION**

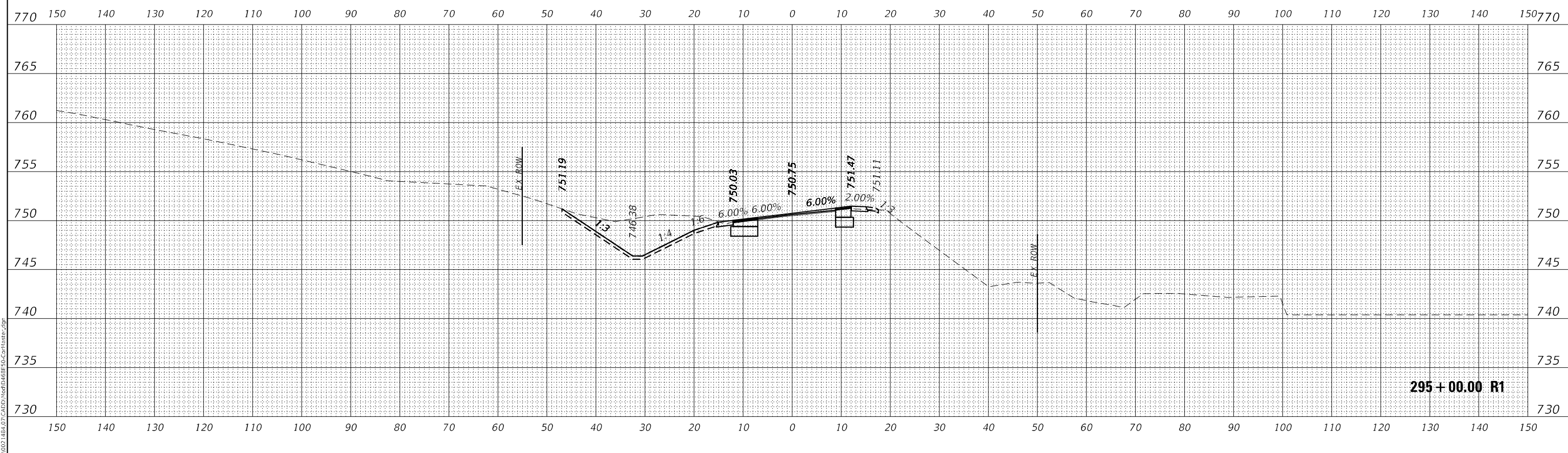
<b>IL 180 WIDENING AND RESURFACING GRADING CROSS SECTIONS</b>	
SCALE:	SHEET OF SHEETS
STA. 293+00.00 R1 TO STA. 294+00.00 R1	

F.A. RTE.	SECTION	COUNTY	TOTAL SHEETS	SHEET NO.
1195	*	KNOX	409	302
110R5-5(111,112,108X-1)W.RS-3		CONTRACT NO. 68E50		
ILLINOIS		FED. AID PROJECT		

FINAL SURVEY	SURVEYED	DATE
NOTE BOOK	PLOTTED	
NO.	TEMPLATE	
	AREAS CHECKED	
	AREAS CHECKED	



ORIGINAL SURVEY	SURVEYED	DATE
NOTE BOOK	PLOTTED	
NO.	TEMPLATE	
	AREAS CHECKED	
	AREAS CHECKED	



MODEL: \$MODELNAME\$  
 FILE NAME: I:\PROJECTS\110R5-5\111,112,108X-1\W\_RS-3.dgn



USER NAME = Roadway	DESIGNED -	REVISED -
	DRAWN -	REVISED -
PLOT SCALE = 20,0000 * / in.	CHECKED -	REVISED -
PLOT DATE = 12/18/2024	DATE -	REVISED -

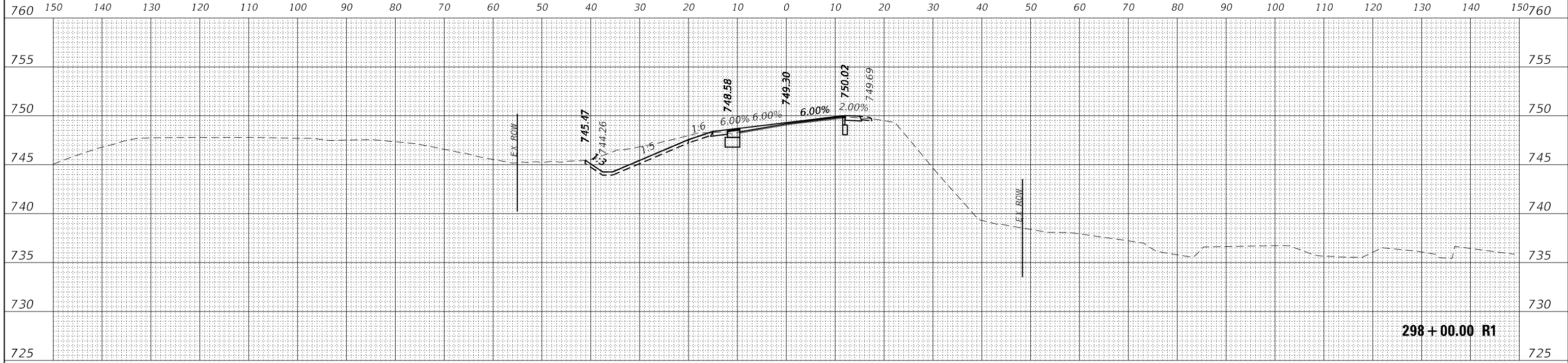
**STATE OF ILLINOIS  
 DEPARTMENT OF TRANSPORTATION**

SCALE:	SHEET	OF	SHEETS	STA. 295+00.00 R1 TO STA. 296+00.00 R1
--------	-------	----	--------	--

**IL 180 WIDENING AND RESURFACING  
 GRADING CROSS SECTIONS**

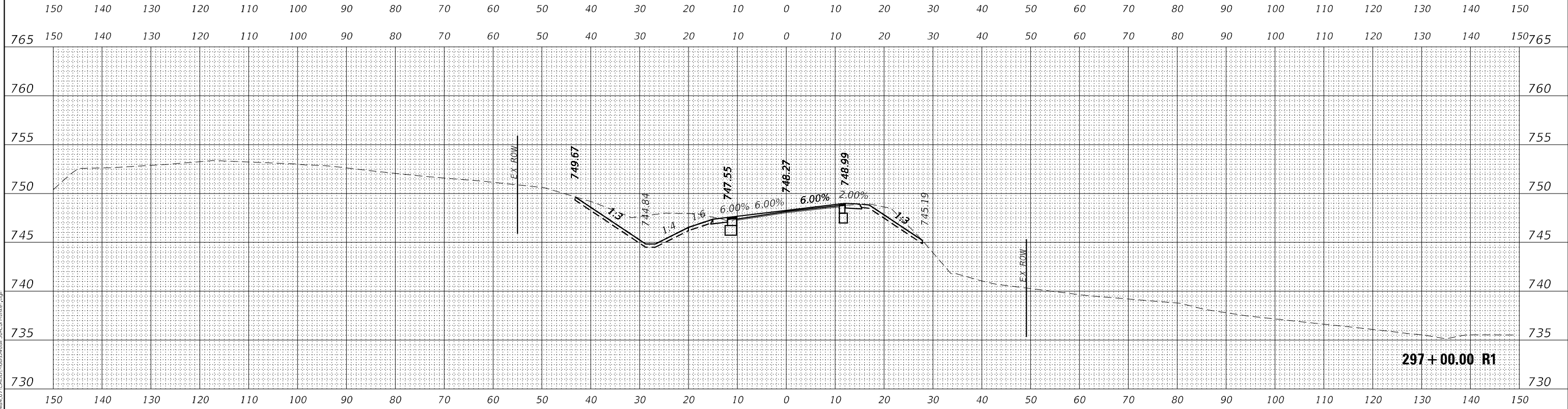
F.A. RTE.	SECTION	COUNTY	TOTAL SHEETS	SHEET NO.
1195	*	KNOX	409	303
110R5-5:(111,112,108X-1)W_RS-3		CONTRACT NO. 68E50		
ILLINOIS		FED. AID PROJECT		

DATE	
BY	
FINAL SURVEY NO.	
SURVEYED	
PLOTTED	
TEMPLATE	
NOTE BOOK	
AREAS CHECKED	



298 + 00.00 R1

DATE	
BY	
ORIGINAL SURVEY NO.	
SURVEYED	
PLOTTED	
TEMPLATE	
NOTE BOOK	
AREAS CHECKED	



297 + 00.00 R1

MODEL: \$MODELNAME\$  
FILE NAME: I:\PROJECTS\110R5-5\111,112,108X-1\W\_RS-3.dgn



USER NAME = Roadway	DESIGNED -	REVISED -
	DRAWN -	REVISED -
PLOT SCALE = 20,0000' / in.	CHECKED -	REVISED -
PLOT DATE = 12/18/2024	DATE -	REVISED -

STATE OF ILLINOIS  
DEPARTMENT OF TRANSPORTATION

SCALE:	SHEET	OF	SHEETS	STA. 297+00.00 R1 TO STA. 298+00.00 R1
--------	-------	----	--------	--

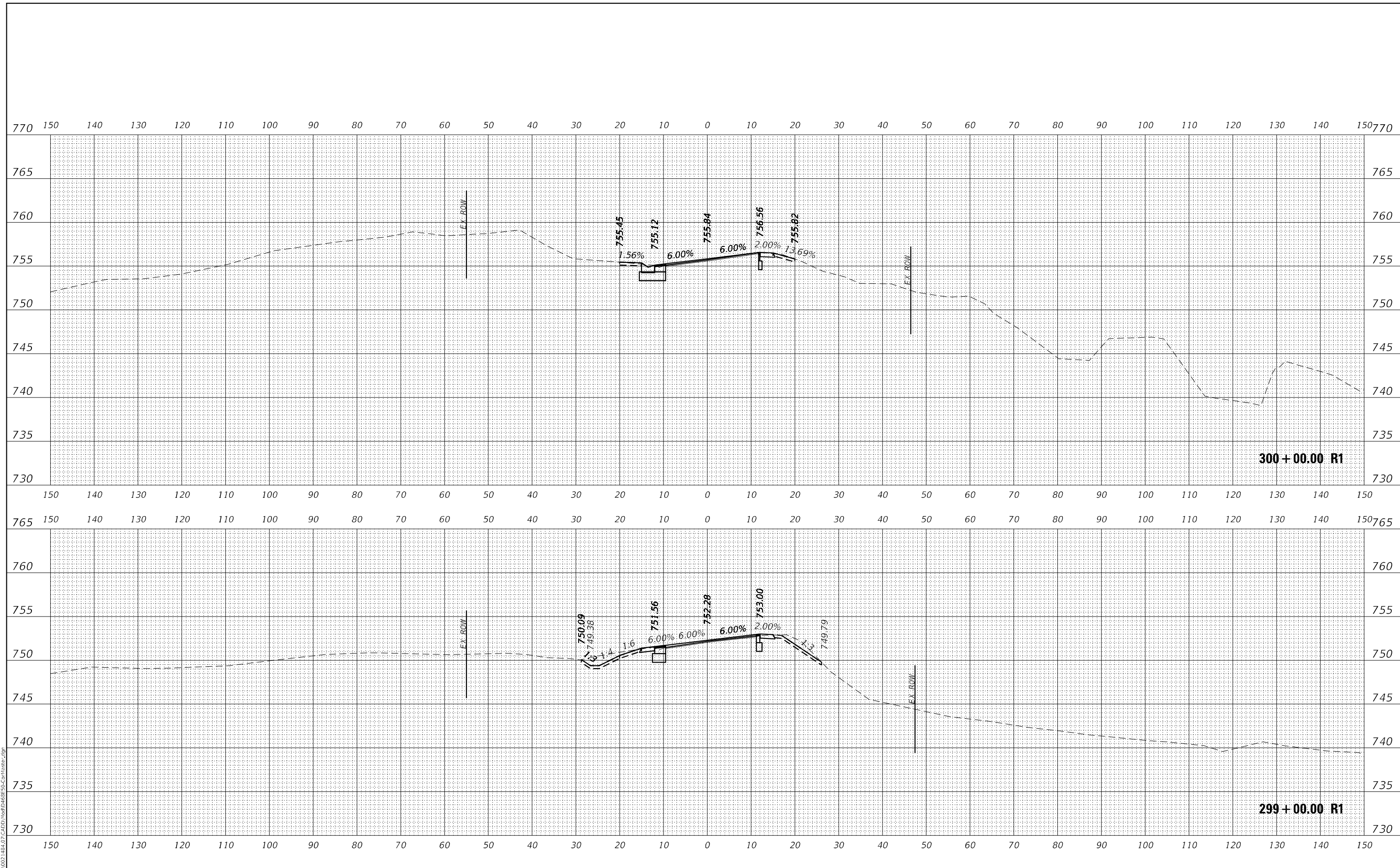
IL 180 WIDENING AND RESURFACING  
GRADING CROSS SECTIONS

F.A. RTE.	SECTION	COUNTY	TOTAL SHEETS	SHEET NO.
1195	*	KNOX	409	304
110R5-5:(111,112,108X-1)W_RS-3			CONTRACT NO. 68E50	
ILLINOIS		FED. AID PROJECT		



FINAL SURVEY	SURVEYED	DATE
NOTE BOOK	PLOTTED	
NO.	TEMPLATE	
	AREAS CHECKED	
	AREAS CHECKED	

ORIGINAL SURVEY	SURVEYED	DATE
NOTE BOOK	PLOTTED	
NO.	TEMPLATE	
	AREAS CHECKED	
	AREAS CHECKED	



MODEL: \$MODELNAME\$  
 FILE NAME: I:\PROJECTS\110R5-5\111,112,108X-1\W\_RS-3.dgn



USER NAME = Roadway
PLOT SCALE = 20,0000' / in.
PLOT DATE = 12/18/2024

DESIGNED -	REVISD -
DRAWN -	REVISD -
CHECKED -	REVISD -
DATE -	REVISD -

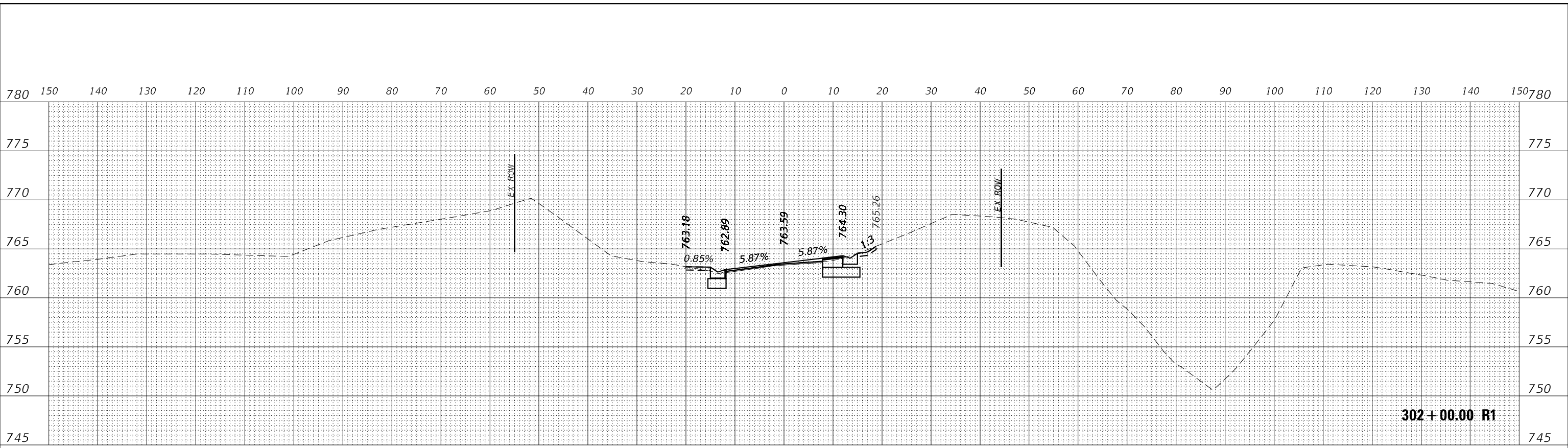
**STATE OF ILLINOIS  
 DEPARTMENT OF TRANSPORTATION**

**IL 180 WIDENING AND RESURFACING  
 GRADING CROSS SECTIONS**

SCALE: SHEET OF SHEETS STA. 299+00.00 R1 TO STA. 300+00.00 R1

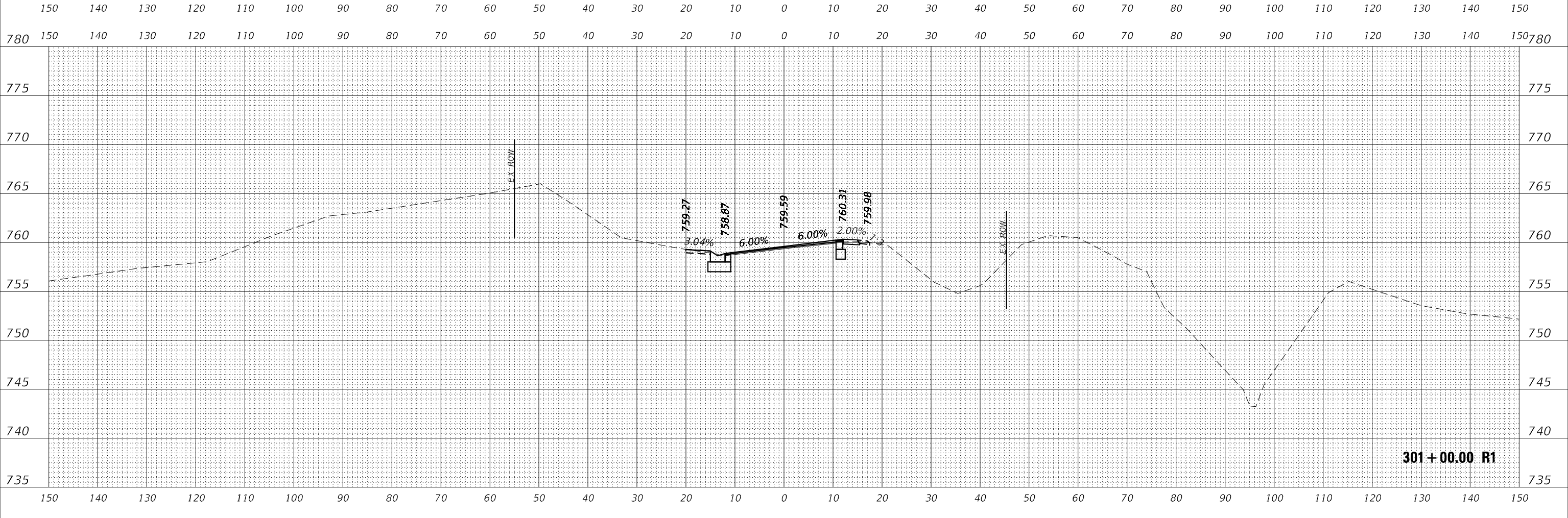
F.A. RTE.	SECTION	COUNTY	TOTAL SHEETS	SHEET NO.
1195	*	KNOX	409	305
110R5-5:(111,112,108X-1)W_RS-3			CONTRACT NO. 68E50	
ILLINOIS		FED. AID PROJECT		

FINAL SURVEY NO.	SURVEYED	BY	DATE
NOTE BOOK	PLOTTED		
AREAS CHECKED	TEMPLATE		
AREAS CHECKED	AREAS CHECKED		



302+00.00 R1

ORIGINAL SURVEY NO.	SURVEYED	BY	DATE
NOTE BOOK	PLOTTED		
AREAS CHECKED	TEMPLATE		
AREAS CHECKED	AREAS CHECKED		



301+00.00 R1

MODEL: \$MODELNAME\$  
FILE NAME: I:\PROJECTS\110R5-5\111,112,108X-1\W\_RS-3.dgn



USER NAME = Roadway	DESIGNED -	REVISED -
	DRAWN -	REVISED -
PLOT SCALE = 20,0000' / in.	CHECKED -	REVISED -
PLOT DATE = 12/18/2024	DATE -	REVISED -

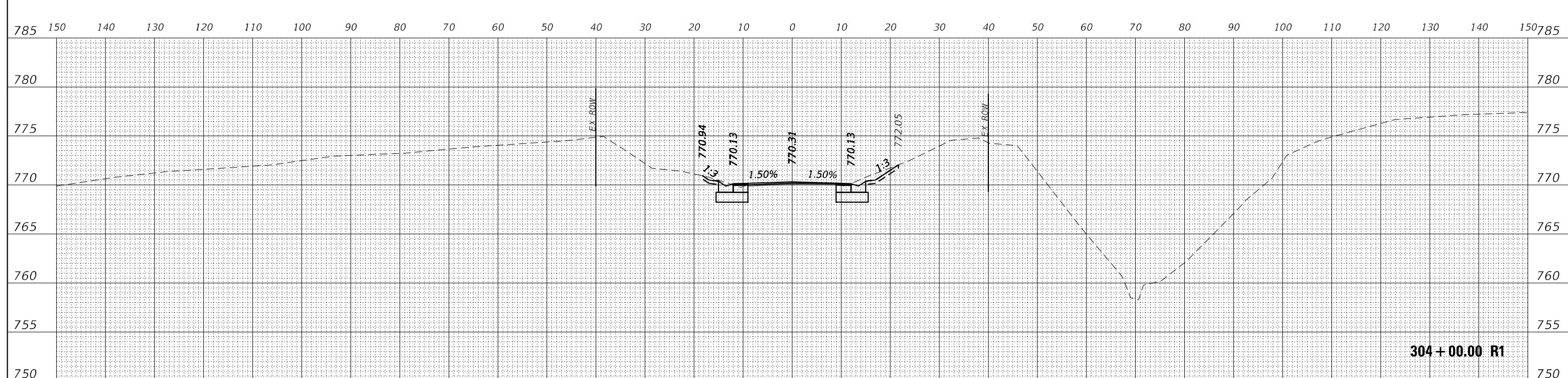
STATE OF ILLINOIS  
DEPARTMENT OF TRANSPORTATION

IL 180 WIDENING AND RESURFACING  
GRADING CROSS SECTIONS

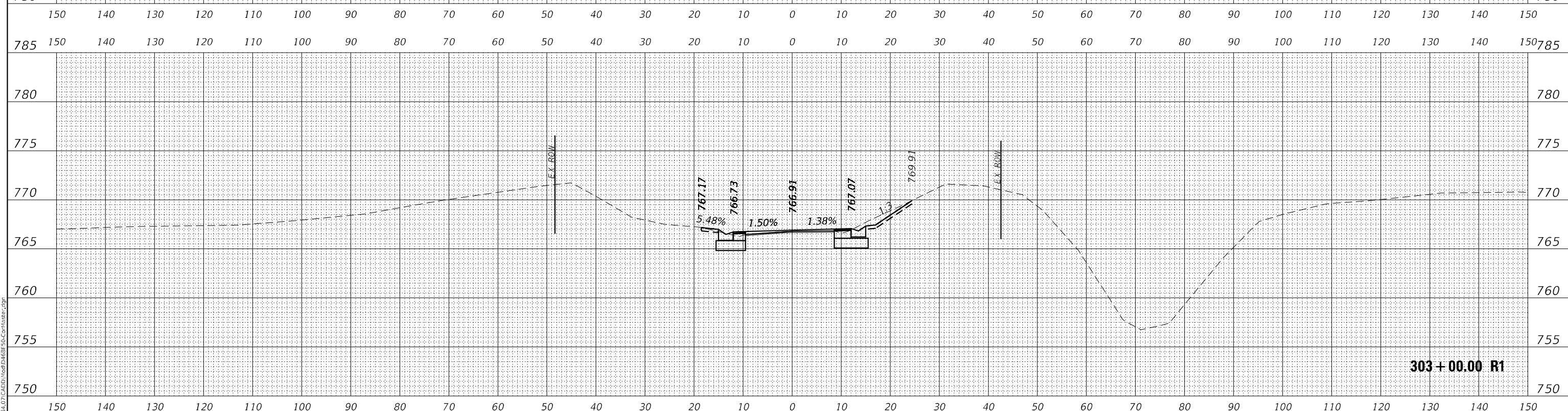
SCALE: SHEET OF SHEETS STA. 301+00.00 R1 TO STA. 302+00.00 R1

F.A. RTE.	SECTION	COUNTY	TOTAL SHEETS	SHEET NO.
1195	*	KNOX	409	306
110R5-5:(111,112,108X-1)W_RS-3		CONTRACT NO. 68E50		
ILLINOIS		FED. AID PROJECT		

DATE	
BY	
FINAL SURVEY	SURVEYED
NOTE BOOK	PLOTTED
NO.	TEMPLATE
	AREAS CHECKED
	AREAS CHECKED



DATE	
BY	
ORIGINAL SURVEY	SURVEYED
NOTE BOOK	PLOTTED
NO.	TEMPLATE
	AREAS CHECKED
	AREAS CHECKED



MODEL: \$MODELNAME\$  
 FILE NAME: I:\PROJECTS\110R5-5\111,112,108X-1\W\_RS-3.dgn



USER NAME = Roadway  
 PLOT SCALE = 20,0000' / in.  
 PLOT DATE = 12/18/2024

DESIGNED -  
 DRAWN -  
 CHECKED -  
 DATE -

REVISED -  
 REVISED -  
 REVISED -  
 REVISED -

STATE OF ILLINOIS  
 DEPARTMENT OF TRANSPORTATION

IL 180 WIDENING AND RESURFACING  
 GRADING CROSS SECTIONS  
 SCALE: SHEET OF SHEETS STA. 303+00.00 R1 TO STA. 304+00.00 R1

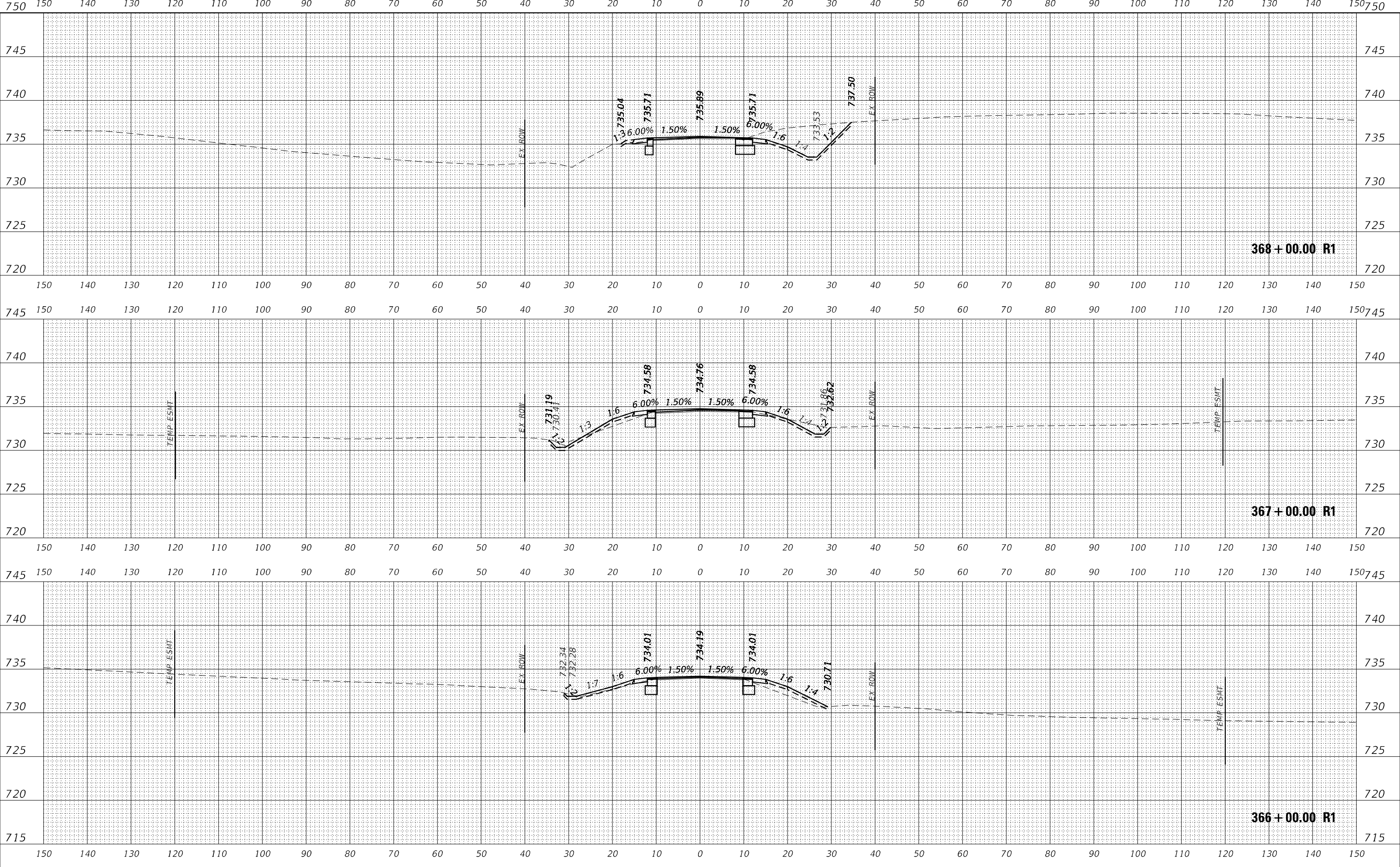
F.A. RTE.	SECTION	COUNTY	TOTAL SHEETS	SHEET NO.
1195	*	KNOX	409	307
* 110R5-5:(111,112,108X-1)W_RS-3		CONTRACT NO. 68E50		
ILLINOIS		FED. AID PROJECT		



FINAL SURVEY NO.	SURVEYED	DATE
NOTE BOOK	PLOTTED	
AREAS CHECKED	TEMPLATE	
	AREAS CHECKED	

ORIGINAL SURVEY NO.	SURVEYED	DATE
NOTE BOOK	PLOTTED	
AREAS CHECKED	TEMPLATE	
	AREAS CHECKED	

MODEL: \$MODELNAME\$  
 FILE NAME: I:\PROJECTS\118181\118181\_CADD\WDR\118181-RS-CrossSec.dgn



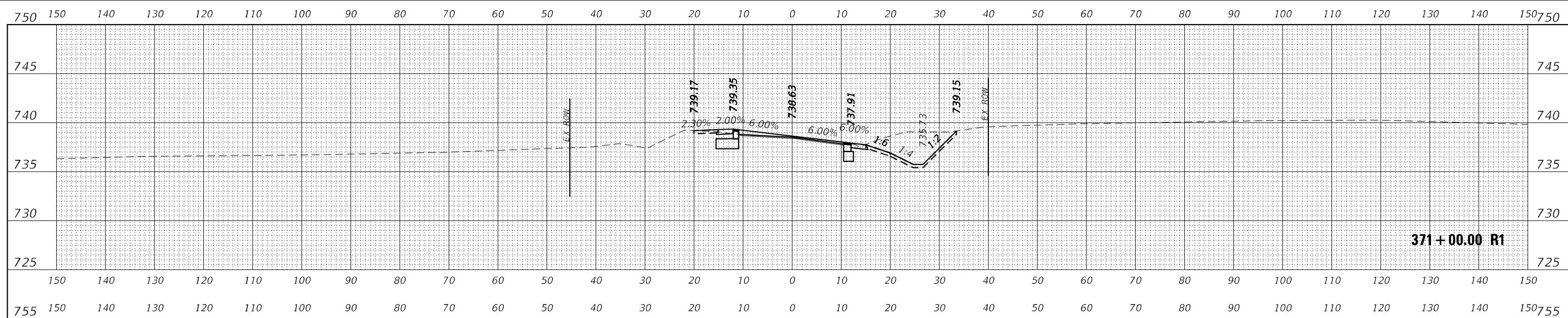
USER NAME = Roadway	DESIGNED -	REVISED -
PLOT SCALE = 20,0000' / in.	DRAWN -	REVISED -
PLOT DATE = 12/18/2024	CHECKED -	REVISED -
	DATE -	REVISED -

STATE OF ILLINOIS  
 DEPARTMENT OF TRANSPORTATION

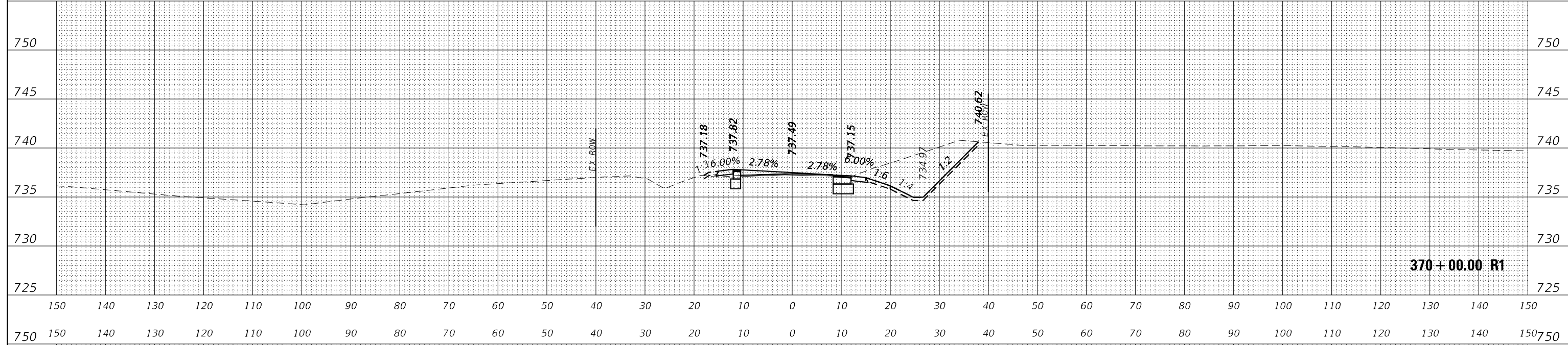
IL 180 WIDENING AND RESURFACING  
 GRADING CROSS SECTIONS

SCALE: SHEET OF SHEETS STA. 366+00.00 R1 TO STA. 368+00.00 R1

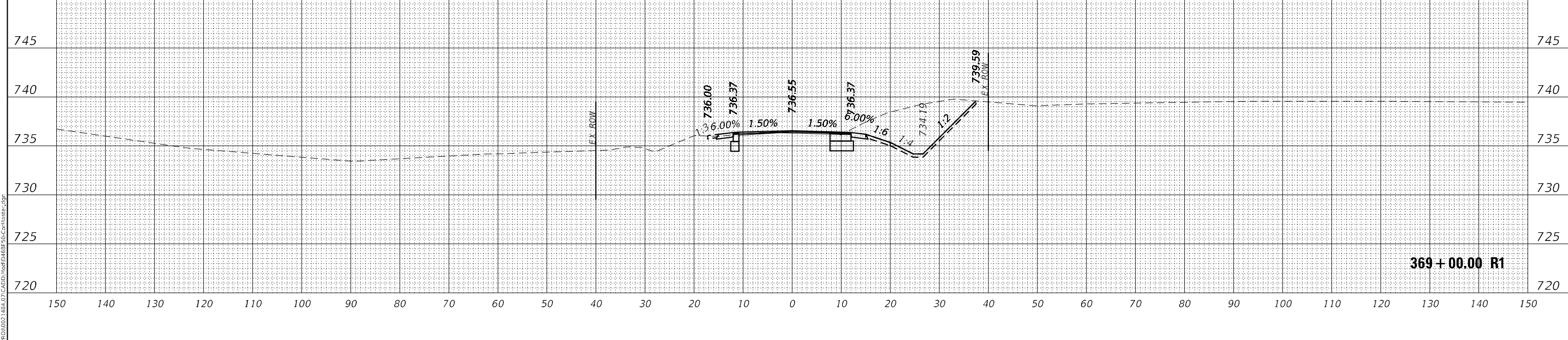
F.A. RTE.	SECTION	COUNTY	TOTAL SHEETS	SHEET NO.
1195	*	KNOX	409	309
110RS-5:(111,112,108X-1)W,RS-3		CONTRACT NO. 68E50		
ILLINOIS		FED. AID PROJECT		



371+00.00 R1



370+00.00 R1



369+00.00 R1

FINAL SURVEY NO.	DATE
SURVEYED	
PLOTTED	
TEMPLATE	
AREAS	
CHECKED	

ORIGINAL SURVEY NO.	DATE
SURVEYED	
PLOTTED	
TEMPLATE	
AREAS	
CHECKED	

MODEL: \$MODELNAME\$  
FILE NAME: I:\PROJECTS\110R5-5\110R5-5\110R5-5\CADD\WDR\DRG\369+00.00 R1.dwg



USER NAME = Roadway	DESIGNED -	REVISED -
	DRAWN -	REVISED -
PLOT SCALE = 20,0000' / in.	CHECKED -	REVISED -
PLOT DATE = 12/18/2024	DATE -	REVISED -

STATE OF ILLINOIS  
DEPARTMENT OF TRANSPORTATION

IL 180 WIDENING AND RESURFACING  
GRADING CROSS SECTIONS

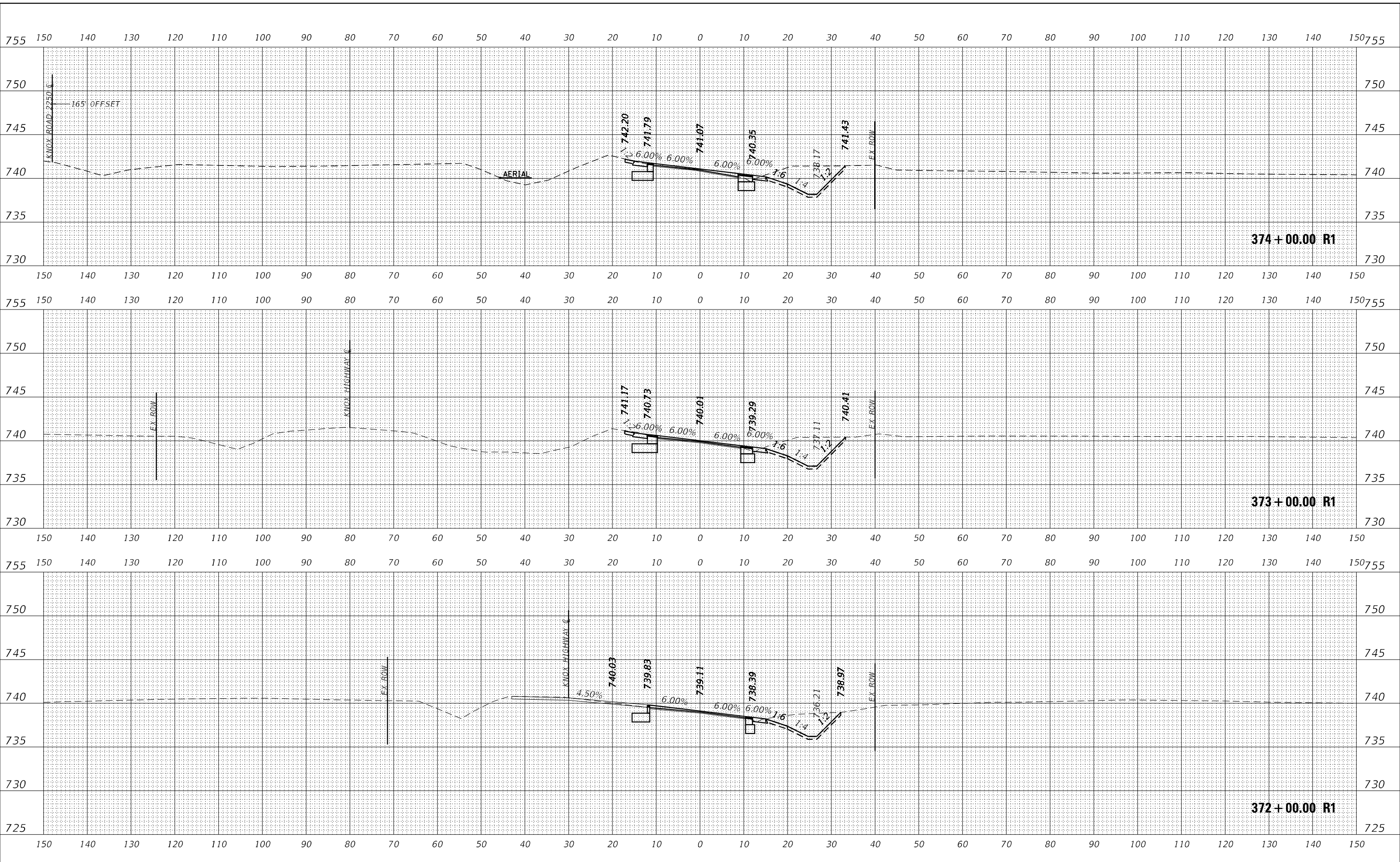
SCALE: SHEET OF SHEETS STA. 369+00.00 R1 TO STA. 371+00.00 R1

F.A. RTE.	SECTION	COUNTY	TOTAL SHEETS	SHEET NO.
1195	*	KNOX	409	310
110R5-5:(111,112,108X-1)W,RS-3		CONTRACT NO. 68E50		
ILLINOIS		FED. AID PROJECT		

DATE	
BY	
FINAL SURVEY	SURVEYED
NOTE BOOK	PLOTTED
NO.	TEMPLATE
	AREAS
	CHECKED

DATE	
BY	
ORIGINAL SURVEY	SURVEYED
NOTE BOOK	PLOTTED
NO.	TEMPLATE
	AREAS
	CHECKED

MODEL: \$MODELNAME\$  
 FILE NAME: I:\PROJECTS\118R5-5\118R5-5\CADD\WDR\118R5-5-CR1-Grading.dgn



USER NAME = Roadway	DESIGNED -	REVISIED -
	DRAWN -	REVISIED -
PLOT SCALE = 20,0000 * / in.	CHECKED -	REVISIED -
PLOT DATE = 12/18/2024	DATE -	REVISIED -

**STATE OF ILLINOIS  
 DEPARTMENT OF TRANSPORTATION**

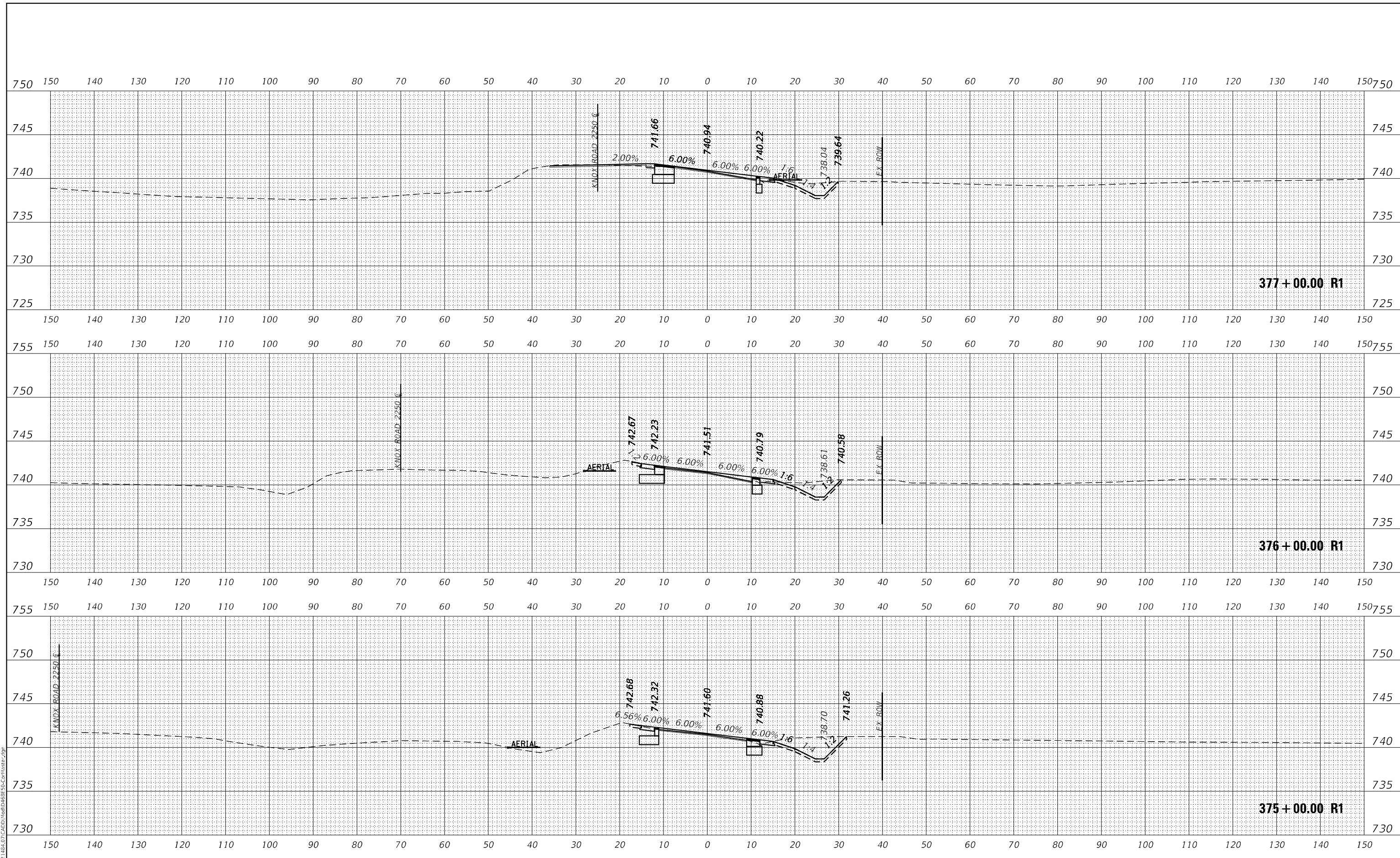
<b>IL 180 WIDENING AND RESURFACING    GRADING CROSS SECTIONS</b>	
SCALE:	SHEET OF SHEETS
STA. 372+00.00 R1 TO STA. 374+00.00 R1	

F.A. RTE.	SECTION	COUNTY	TOTAL SHEETS	SHEET NO.
1195	*	KNOX	409	311
110R5-5:(111,112,108X-1)W,RS-3		CONTRACT NO. 68E50		
ILLINOIS		FED. AID PROJECT		



DATE	
BY	
FINAL SURVEY	SURVEYED
NOTE BOOK	PLOTTED
NO.	TEMPLATE
	AREAS
	CHECKED

DATE	
BY	
ORIGINAL SURVEY	SURVEYED
NOTE BOOK	PLOTTED
NO.	TEMPLATE
	AREAS
	CHECKED



MODEL: \$MODELNAME\$  
 FILE NAME: 110R5-5(111,112,108X-1)W.RS-3.dgn



USER NAME = Roadway	DESIGNED -	REVISED -
PLOT SCALE = 20,0000 * / in.	DRAWN -	REVISED -
PLOT DATE = 12/18/2024	CHECKED -	REVISED -
	DATE -	REVISED -

STATE OF ILLINOIS  
 DEPARTMENT OF TRANSPORTATION

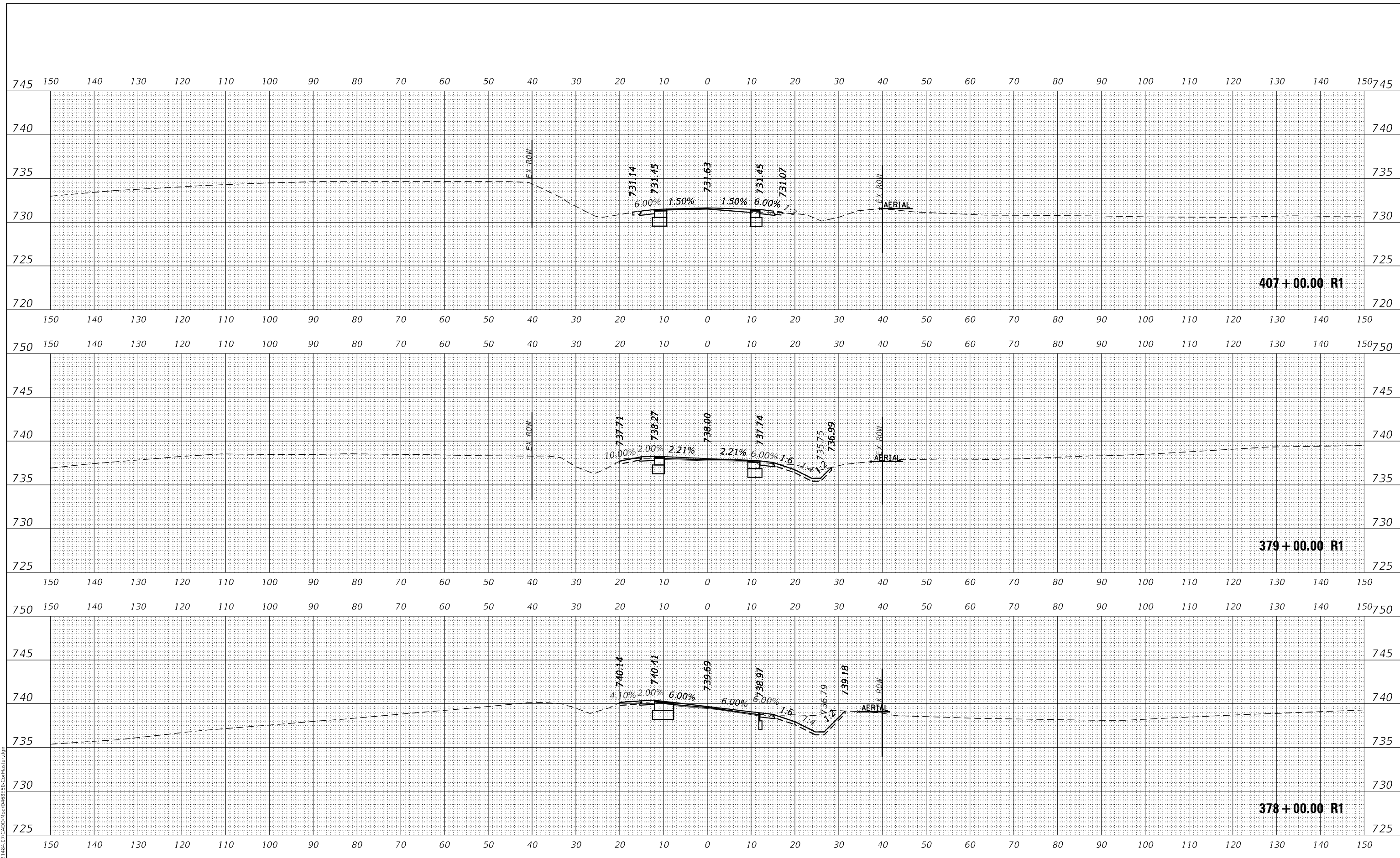
SCALE:	SHEET	OF	SHEETS	STA. 375+00.00 R1 TO STA. 377+00.00 R1
--------	-------	----	--------	--

IL 180 WIDENING AND RESURFACING  
 GRADING CROSS SECTIONS

F.A. RTE.	SECTION	COUNTY	TOTAL SHEETS	SHEET NO.
1195	*	KNOX	409	312
110R5-5(111,112,108X-1)W.RS-3			CONTRACT NO. 68E50	
ILLINOIS		FED. AID PROJECT		

DATE	
BY	
FINAL SURVEY	SURVEYED
NOTE BOOK	PLOTTED
NO.	TEMPLATE
	AREAS
	CHECKED

DATE	
BY	
ORIGINAL SURVEY	SURVEYED
NOTE BOOK	PLOTTED
NO.	TEMPLATE
	AREAS
	CHECKED



MODEL: \$MODELNAME\$  
 FILE NAME: I110R5-5\111,112,108X-1\W\_RS-3.dgn



USER NAME = Roadway	DESIGNED -	REVISED -
	DRAWN -	REVISED -
PLOT SCALE = 20,0000 * / in.	CHECKED -	REVISED -
PLOT DATE = 12/18/2024	DATE -	REVISED -

STATE OF ILLINOIS  
 DEPARTMENT OF TRANSPORTATION

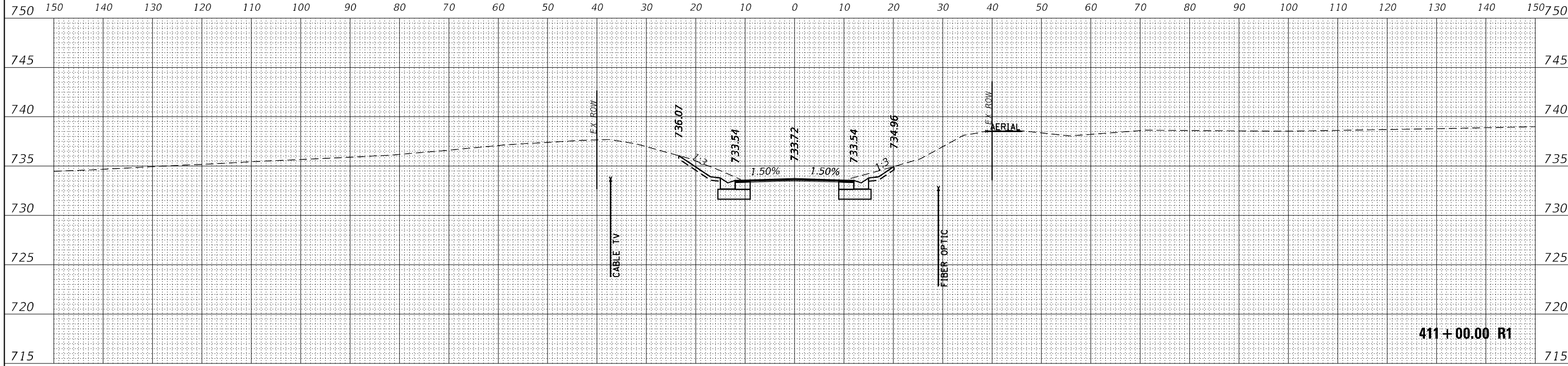
IL 180 WIDENING AND RESURFACING  
 GRADING CROSS SECTIONS

SCALE: SHEET OF SHEETS STA. 378+00.00 R1 TO STA. 407+00.00 R1

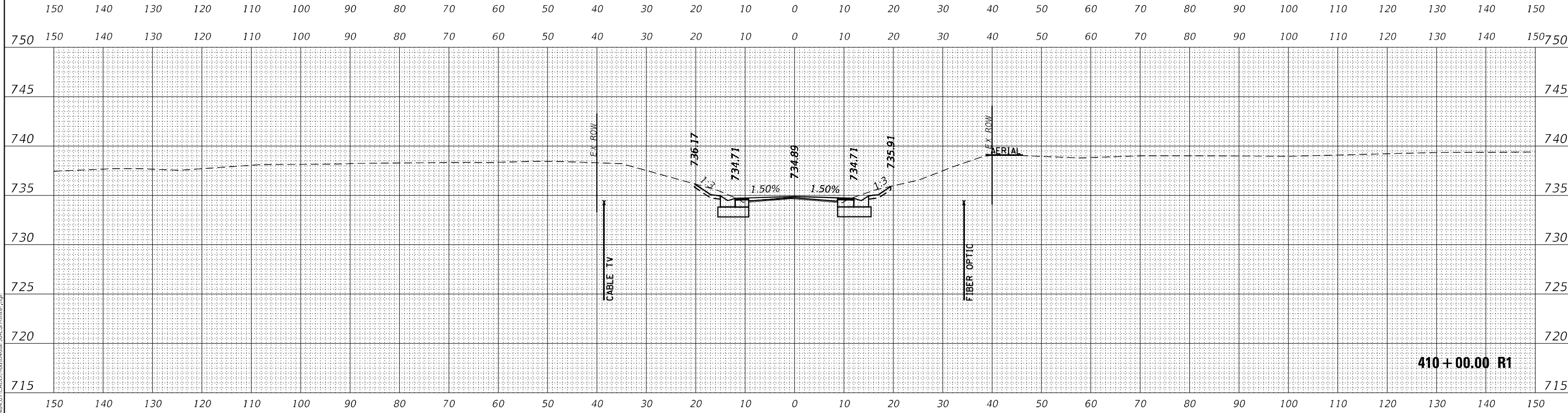
F.A. RTE.	SECTION	COUNTY	TOTAL SHEETS	SHEET NO.
1195	*	KNOX	409	313
110R5-5:(111,112,108X-1)W_RS-3		CONTRACT NO. 68E50		
ILLINOIS		FED. AID PROJECT		



DATE	
BY	
FINAL SURVEY	SURVEYED
NOTE BOOK	PLOTTED
NO.	TEMPLATE
	AREAS CHECKED
	AREAS CHECKED



DATE	
BY	
ORIGINAL SURVEY	SURVEYED
NOTE BOOK	PLOTTED
NO.	TEMPLATE
	AREAS CHECKED
	AREAS CHECKED



MODEL: \$MODELNAME\$  
FILE NAME: I:\PROJECTS\110R5-5\111,112,108X-1\W\_RS-3.dgn



USER NAME = Roadway  
DESIGNED -  
DRAWN -  
PLOT SCALE = 20,0000 \* / in.  
PLOT DATE = 12/18/2024

DESIGNED -  
DRAWN -  
CHECKED -  
DATE -

REVISED -  
REVISED -  
REVISED -  
REVISED -

STATE OF ILLINOIS  
DEPARTMENT OF TRANSPORTATION

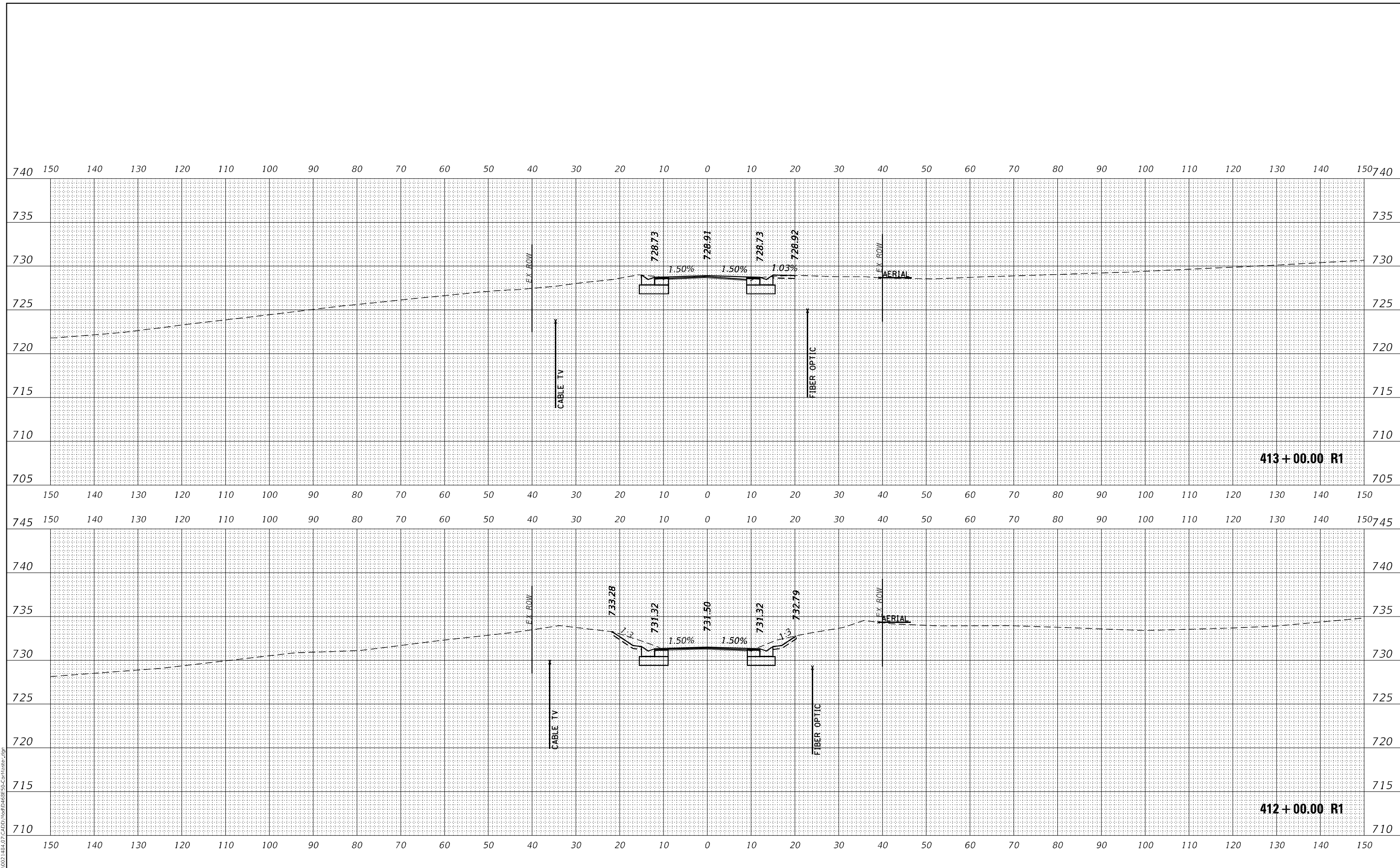
IL 180 WIDENING AND RESURFACING  
GRADING CROSS SECTIONS

SCALE: SHEET OF SHEETS STA. 410+00.00 R1 TO STA. 411+00.00 R1

F.A. RTE.	SECTION	COUNTY	TOTAL SHEETS	SHEET NO.
1195	*	KNOX	409	315
110R5-5:(111,112,108X-1)W_RS-3			CONTRACT NO. 68E50	
ILLINOIS		FED. AID PROJECT		

DATE	
BY	
SURVEYED	
PLOTTED	
TEMPLATE	
NOTE BOOK	
AREAS CHECKED	
AREAS CHECKED	

DATE	
BY	
SURVEYED	
PLOTTED	
TEMPLATE	
NOTE BOOK	
AREAS CHECKED	
AREAS CHECKED	



MODEL: \$MODELNAME\$  
 FILE NAME: I:\PROJECTS\110R5-5\110R5-5\110R5-5\CADD\W04D48555-SC-CrossSec.dgn



USER NAME = Roadway	DESIGNED -	REVISED -
	DRAWN -	REVISED -
PLOT SCALE = 20,0000' / in.	CHECKED -	REVISED -
PLOT DATE = 12/18/2024	DATE -	REVISED -

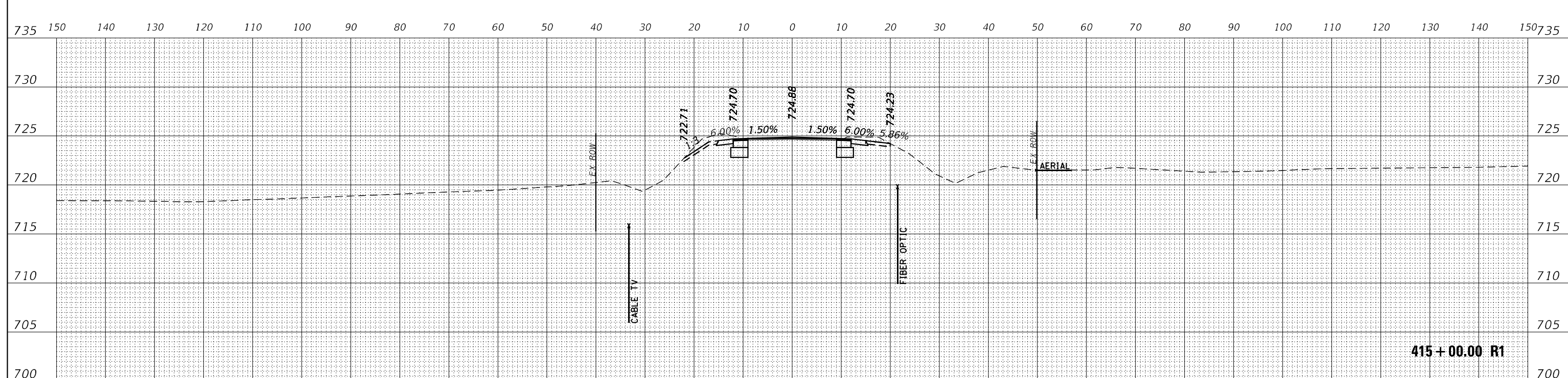
**STATE OF ILLINOIS  
 DEPARTMENT OF TRANSPORTATION**

**IL 180 WIDENING AND RESURFACING  
 GRADING CROSS SECTIONS**

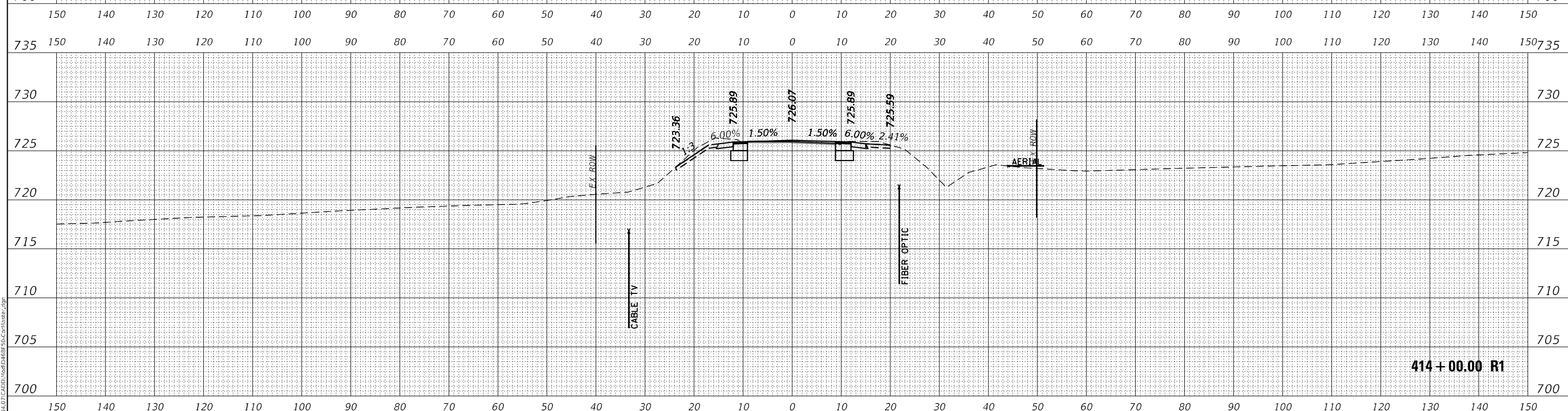
SCALE: SHEET OF SHEETS STA. 412+00.00 R1 TO STA. 413+00.00 R1

F.A. RTE.	SECTION	COUNTY	TOTAL SHEETS	SHEET NO.
1195	*	KNOX	409	316
110R5-5:(111,112,108X-1)W,RS-3			CONTRACT NO. 68E50	
ILLINOIS		FED. AID PROJECT		

DATE	
BY	
FINAL SURVEY	SURVEYED
NOTE BOOK	PLOTTED
NO.	AREAS CHECKED



DATE	
BY	
ORIGINAL SURVEY	SURVEYED
NOTE BOOK	PLOTTED
NO.	AREAS CHECKED



8725 W. Higgins Rd, Ste 600, Chicago, IL 60631
   
 P 773.775-4009 | www.cioba.com

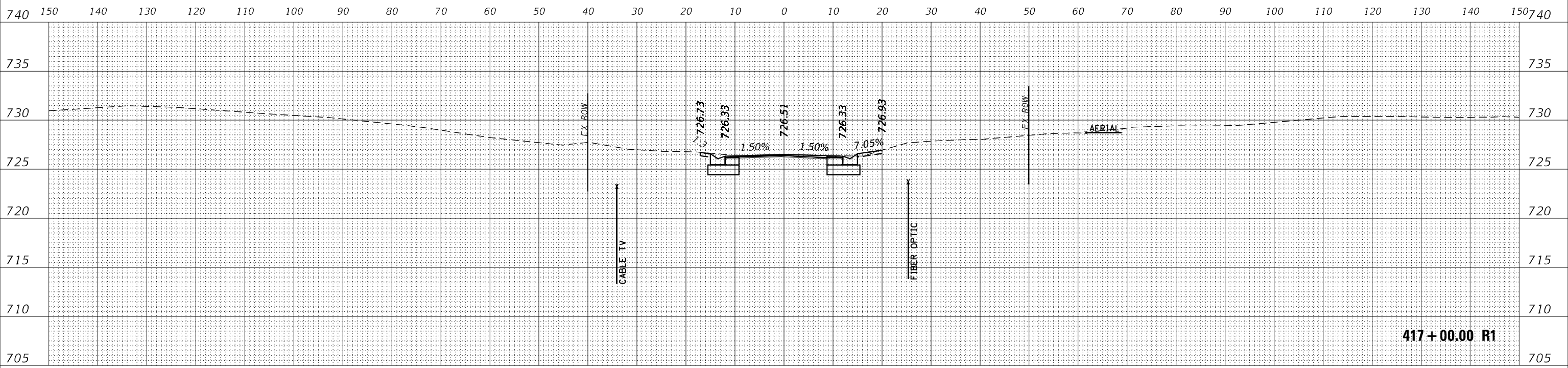
USER NAME = Roadway	DESIGNED -	REVISED -
PLOT SCALE = 20,0000' / in.	DRAWN -	REVISED -
PLOT DATE = 12/18/2024	CHECKED -	REVISED -
	DATE -	REVISED -

**STATE OF ILLINOIS**  
**DEPARTMENT OF TRANSPORTATION**

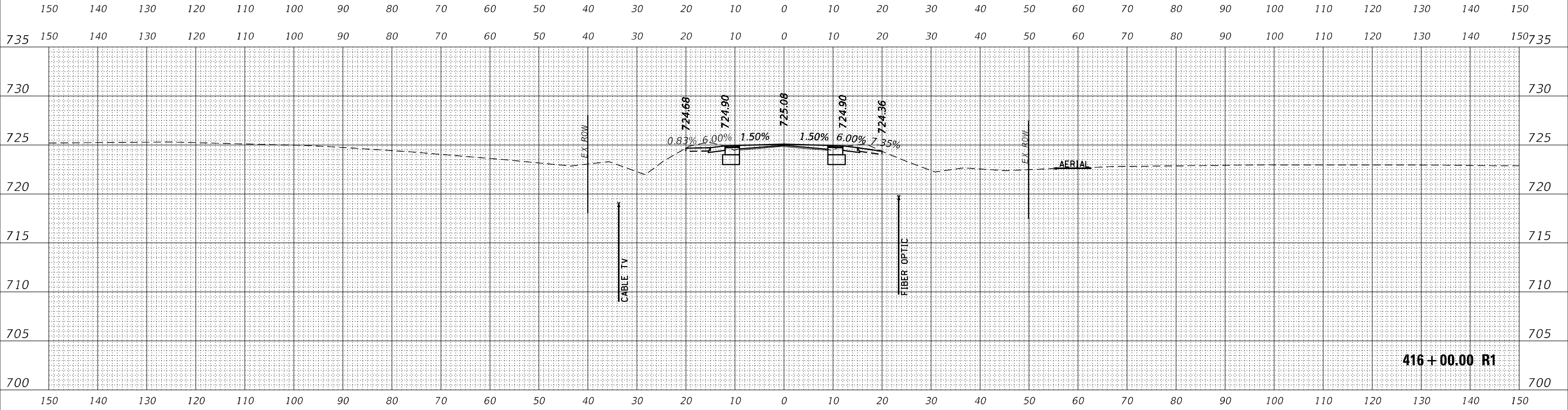
SCALE: SHEET OF SHEETS STA. 414+00.00 R1 TO STA. 415+00.00 R1

F.A. RTE.	SECTION	COUNTY	TOTAL SHEETS	SHEET NO.
1195	*	KNOX	409	317
110R5-5:(111,112,108X-1)W,RS-3			CONTRACT NO. 68E50	
ILLINOIS		FED. AID PROJECT		

DATE	
BY	
FINAL SURVEY	SURVEYED
NOTE BOOK	PLOTTED
NO.	TEMPLATE
	AREAS
	CHECKED



DATE	
BY	
ORIGINAL SURVEY	SURVEYED
NOTE BOOK	PLOTTED
NO.	TEMPLATE
	AREAS
	CHECKED



USER NAME = Roadway	DESIGNED -	REVISED -
	DRAWN -	REVISED -
PLOT SCALE = 20,0000' / in.	CHECKED -	REVISED -
PLOT DATE = 12/18/2024	DATE -	REVISED -

**STATE OF ILLINOIS  
DEPARTMENT OF TRANSPORTATION**

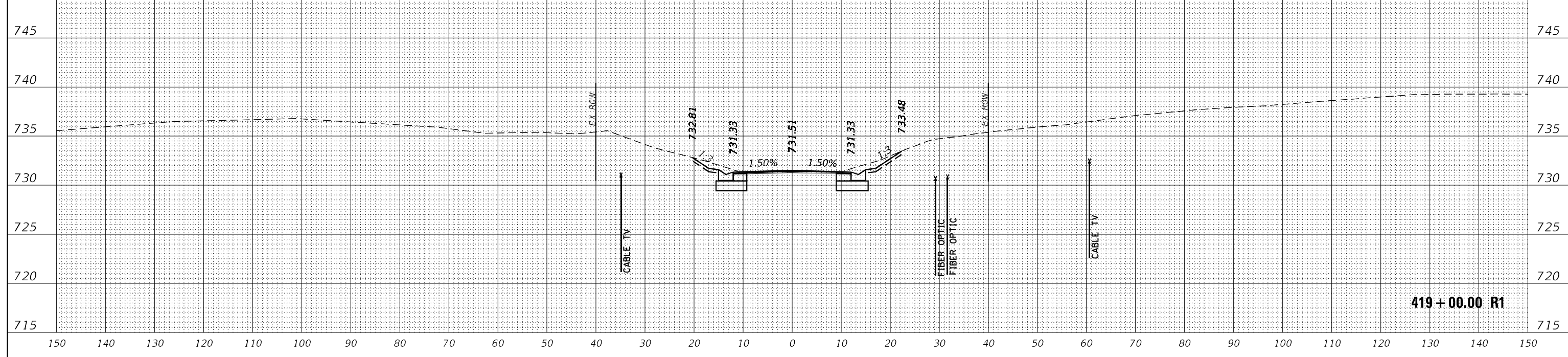
<b>IL 180 WIDENING AND RESURFACING GRADING CROSS SECTIONS</b>	
SCALE:	SHEET OF SHEETS
STA. 416+00.00 R1 TO STA. 417+00.00 R1	

F.A. RTE.	SECTION	COUNTY	TOTAL SHEETS	SHEET NO.
1195	*	KNOX	409	318
110R5-5:(111,112,108X-1)W,RS-3		CONTRACT NO. 68E50		
ILLINOIS		FED. AID PROJECT		

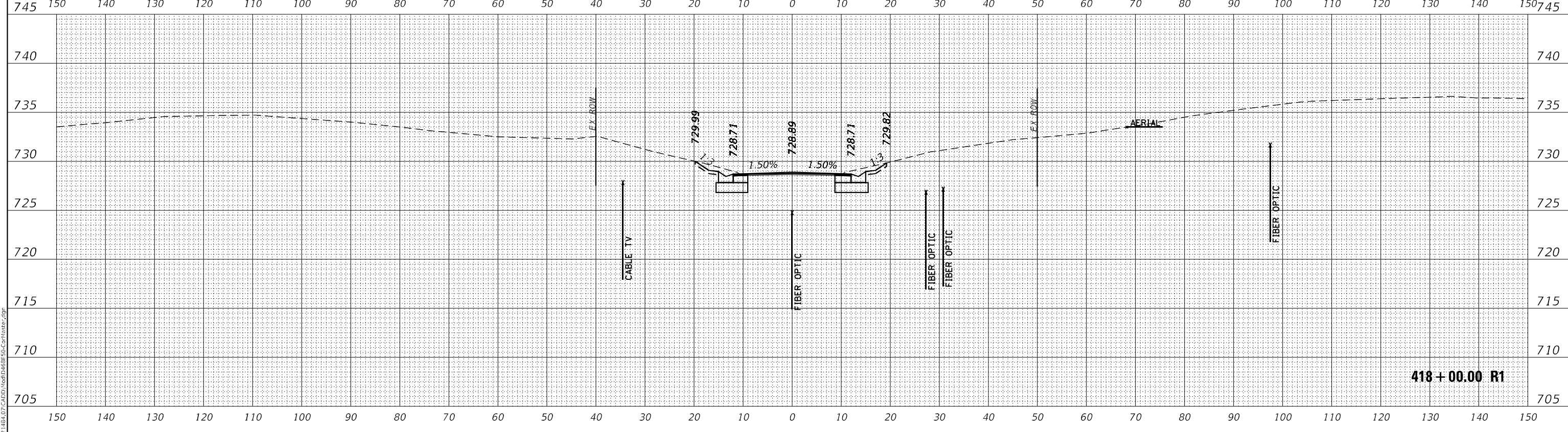
MODEL: \$MODELNAME\$  
 FILE NAME: I:\PROJECTS\110R5-5\CADD\110R5-5-CrossSec-Cable.dgn



FINAL SURVEY NO.	SURVEYED	DATE
NOTE BOOK NO.	PLOTTED	
	TEMPLATE	
	AREAS CHECKED	
	AREAS CHECKED	



ORIGINAL SURVEY NO.	SURVEYED	DATE
NOTE BOOK NO.	PLOTTED	
	TEMPLATE	
	AREAS CHECKED	
	AREAS CHECKED	



MODEL: \$MODELNAME\$  
FILE NAME: I:\PROJECTS\118R5-5\CADD\188.LOT\CADD\188R5-5-CR188R5-5.dgn



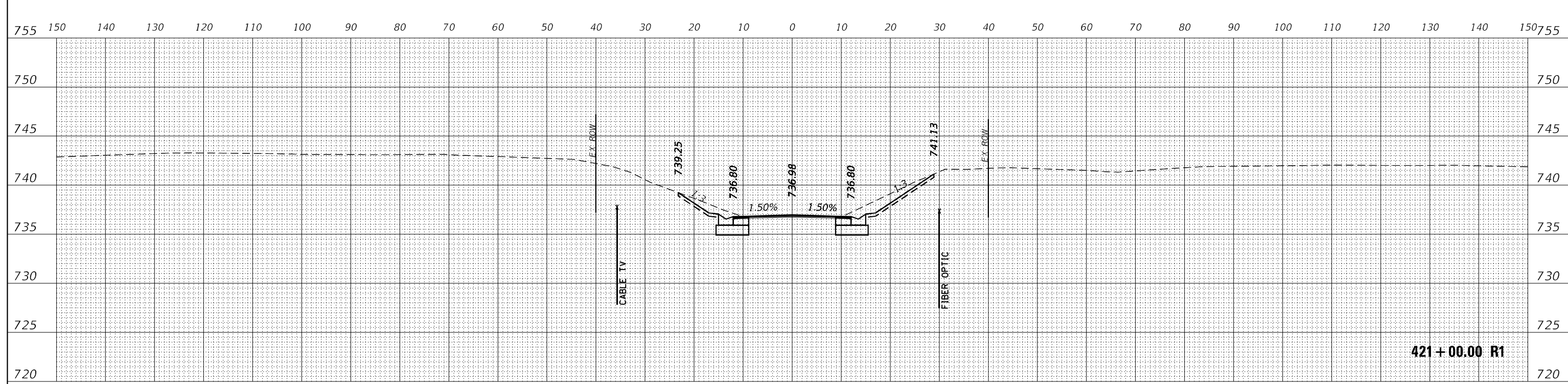
USER NAME = Roadway	DESIGNED -	REVISED -
	DRAWN -	REVISED -
PLOT SCALE = 20,0000' / in.	CHECKED -	REVISED -
PLOT DATE = 12/18/2024	DATE -	REVISED -

**STATE OF ILLINOIS  
DEPARTMENT OF TRANSPORTATION**

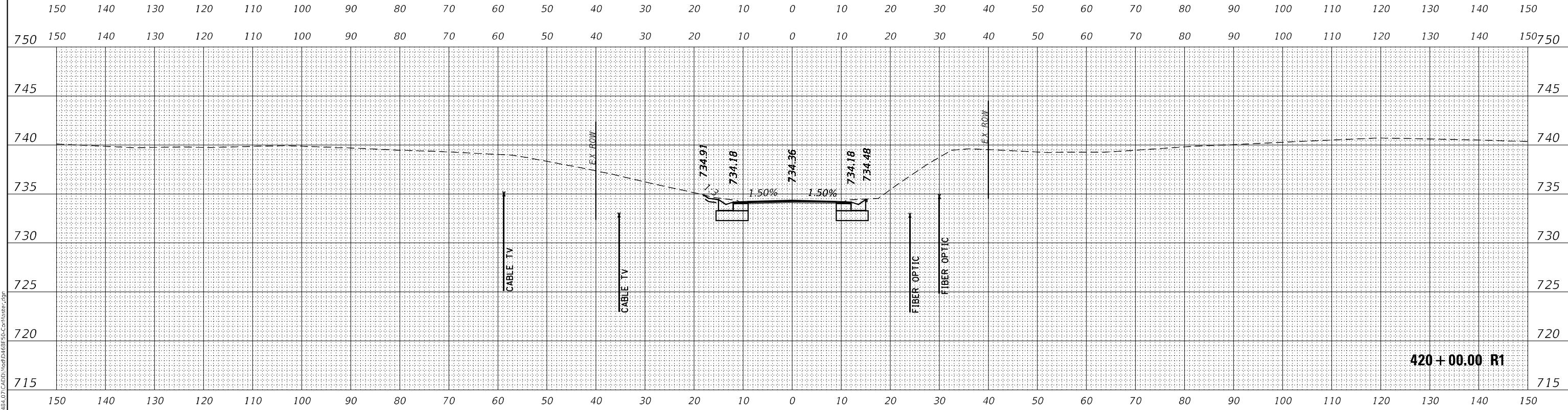
<b>IL 180 WIDENING AND RESURFACING GRADING CROSS SECTIONS</b>	
SCALE:	SHEET OF SHEETS
STA. 418+00.00 R1 TO STA. 419+00.00 R1	

F.A. RTE.	SECTION	COUNTY	TOTAL SHEETS	SHEET NO.
1195	*	KNOX	409	319
110R5-5:(111,112,108X-1)W,RS-3		CONTRACT NO. 68E50		
ILLINOIS		FED. AID PROJECT		

DATE	
BY	
FINAL SURVEY	SURVEYED
NOTE BOOK	PLOTTED
NO.	TEMPLATE
	AREAS CHECKED
	AREAS CHECKED



DATE	
BY	
ORIGINAL SURVEY	SURVEYED
NOTE BOOK	PLOTTED
NO.	TEMPLATE
	AREAS CHECKED
	AREAS CHECKED



MODEL: \$MODELNAME\$  
FILE NAME: I:\PROJECTS\110R5-5\111,112,108X-1\W\_RS-3.dgn



USER NAME = Roadway	DESIGNED -	REVISED -
	DRAWN -	REVISED -
PLOT SCALE = 20,0000 * / in.	CHECKED -	REVISED -
PLOT DATE = 12/18/2024	DATE -	REVISED -

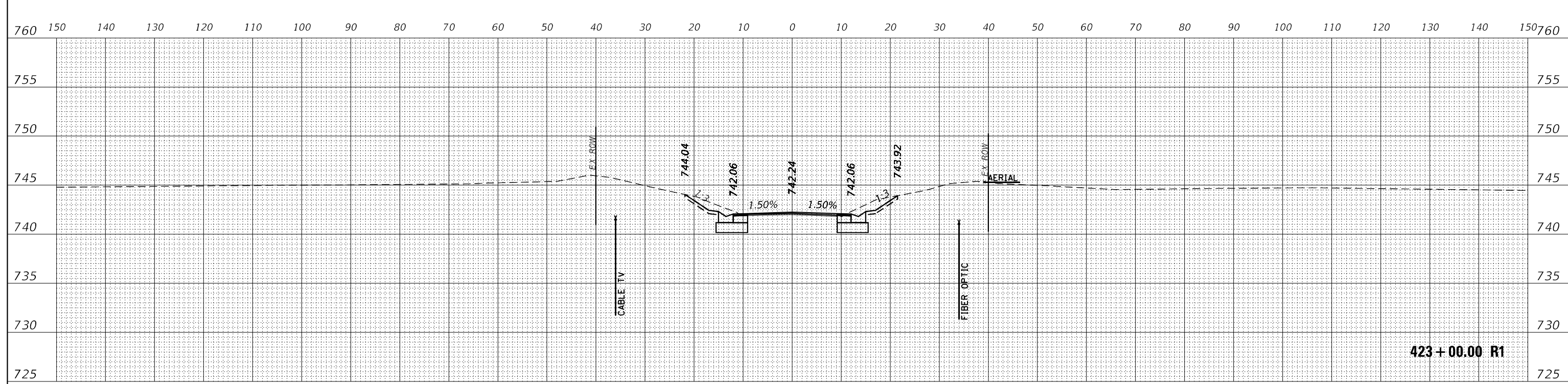
STATE OF ILLINOIS  
DEPARTMENT OF TRANSPORTATION

IL 180 WIDENING AND RESURFACING  
GRADING CROSS SECTIONS

SCALE: SHEET OF SHEETS STA. 420+00.00 R1 TO STA. 421+00.00 R1

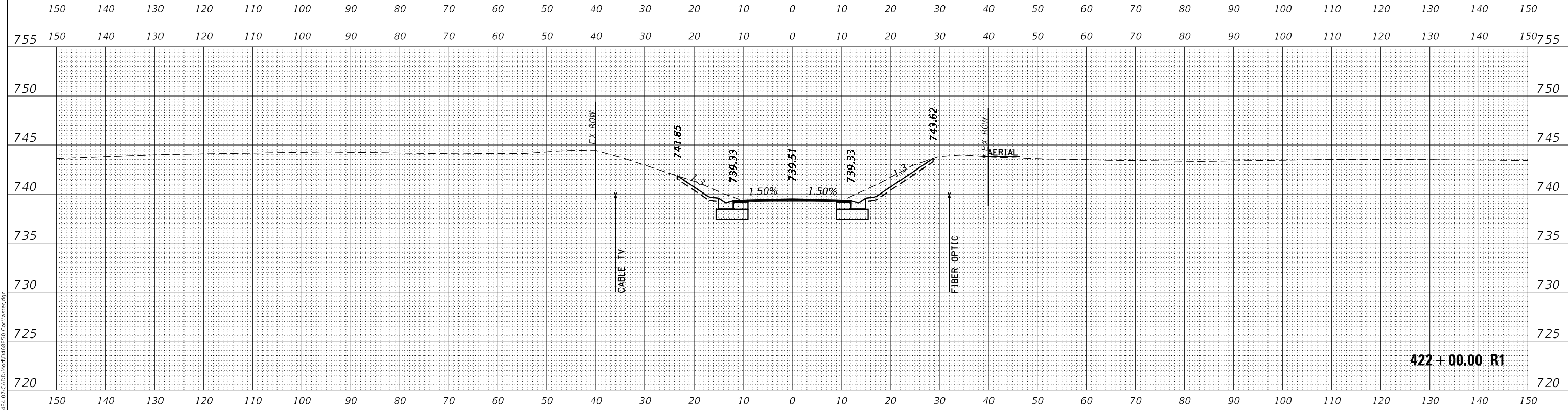
F.A. RTE.	SECTION	COUNTY	TOTAL SHEETS	SHEET NO.
1195	*	KNOX	409	320
110R5-5:(111,112,108X-1)W_RS-3		CONTRACT NO. 68E50		
ILLINOIS		FED. AID PROJECT		

DATE	
BY	
FINAL SURVEY	SURVEYED
NOTE BOOK	PLOTTED
NO.	AREAS CHECKED



423+00.00 R1

DATE	
BY	
ORIGINAL SURVEY	SURVEYED
NOTE BOOK	PLOTTED
NO.	AREAS CHECKED



422+00.00 R1

150 140 130 120 110 100 90 80 70 60 50 40 30 20 10 0 10 20 30 40 50 60 70 80 90 100 110 120 130 140 150



USER NAME = Roadway	DESIGNED -	REVISED -
	DRAWN -	REVISED -
PLOT SCALE = 20,0000' +/- in.	CHECKED -	REVISED -
PLOT DATE = 12/18/2024	DATE -	REVISED -

STATE OF ILLINOIS  
DEPARTMENT OF TRANSPORTATION

IL 180 WIDENING AND RESURFACING  
GRADING CROSS SECTIONS

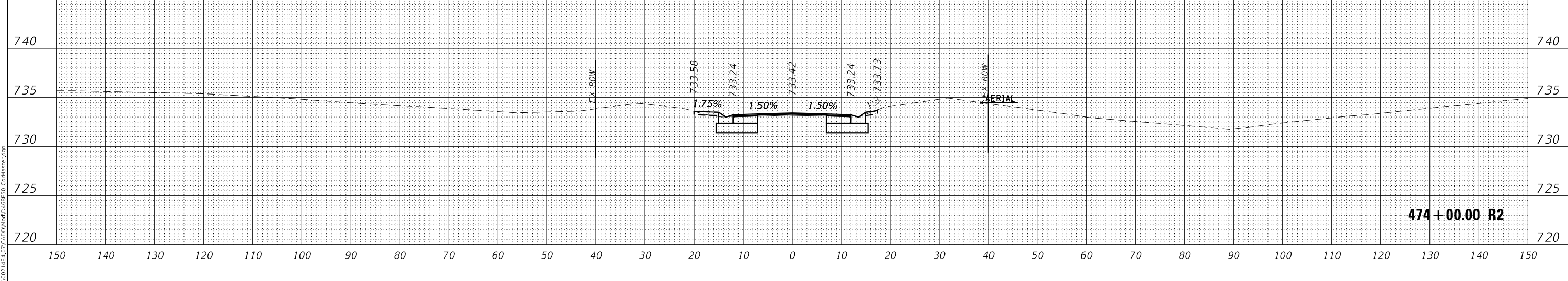
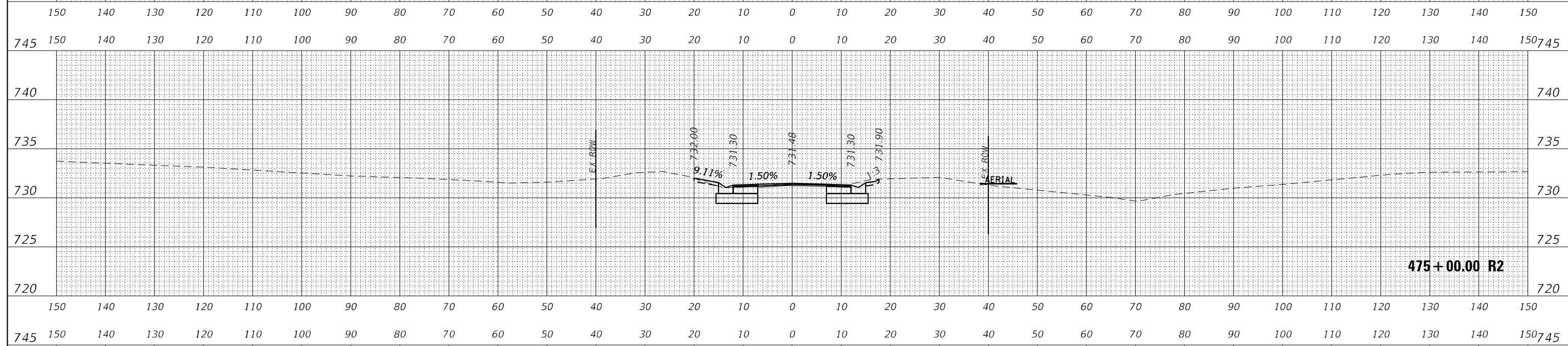
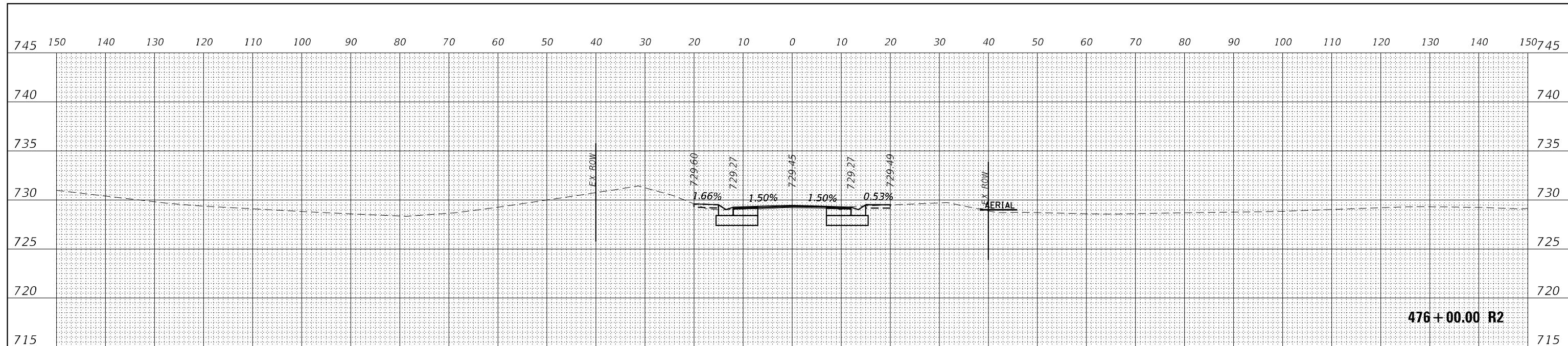
SCALE: SHEET OF SHEETS STA. 422+00.00 R1 TO STA. 423+00.00 R1

F.A. RTE.	SECTION	COUNTY	TOTAL SHEETS	SHEET NO.
1195	*	KNOX	409	321
110R5-5:(111,112,108X-1)W,RS-3			CONTRACT NO. 68E50	
ILLINOIS		FED. AID PROJECT		



DATE	
BY	
SURVEYED	
PLOTTED	
TEMPLATE	
AREAS CHECKED	
FINAL SURVEY	
NOTE BOOK	
NO.	

DATE	
BY	
SURVEYED	
PLOTTED	
TEMPLATE	
AREAS CHECKED	
ORIGINAL SURVEY	
NOTE BOOK	
NO.	



MODEL: \$MODELNAME\$  
FILE NAME: I110RS-5\111.112.108X-1\W.RS-3.dgn



USER NAME = Roadway	DESIGNED -	REVISED -
	DRAWN -	REVISED -
PLOT SCALE = 20,0000 * / in.	CHECKED -	REVISED -
PLOT DATE = 12/18/2024	DATE -	REVISED -

STATE OF ILLINOIS  
DEPARTMENT OF TRANSPORTATION

IL 180 WIDENING AND RESURFACING  
GRADING CROSS SECTIONS

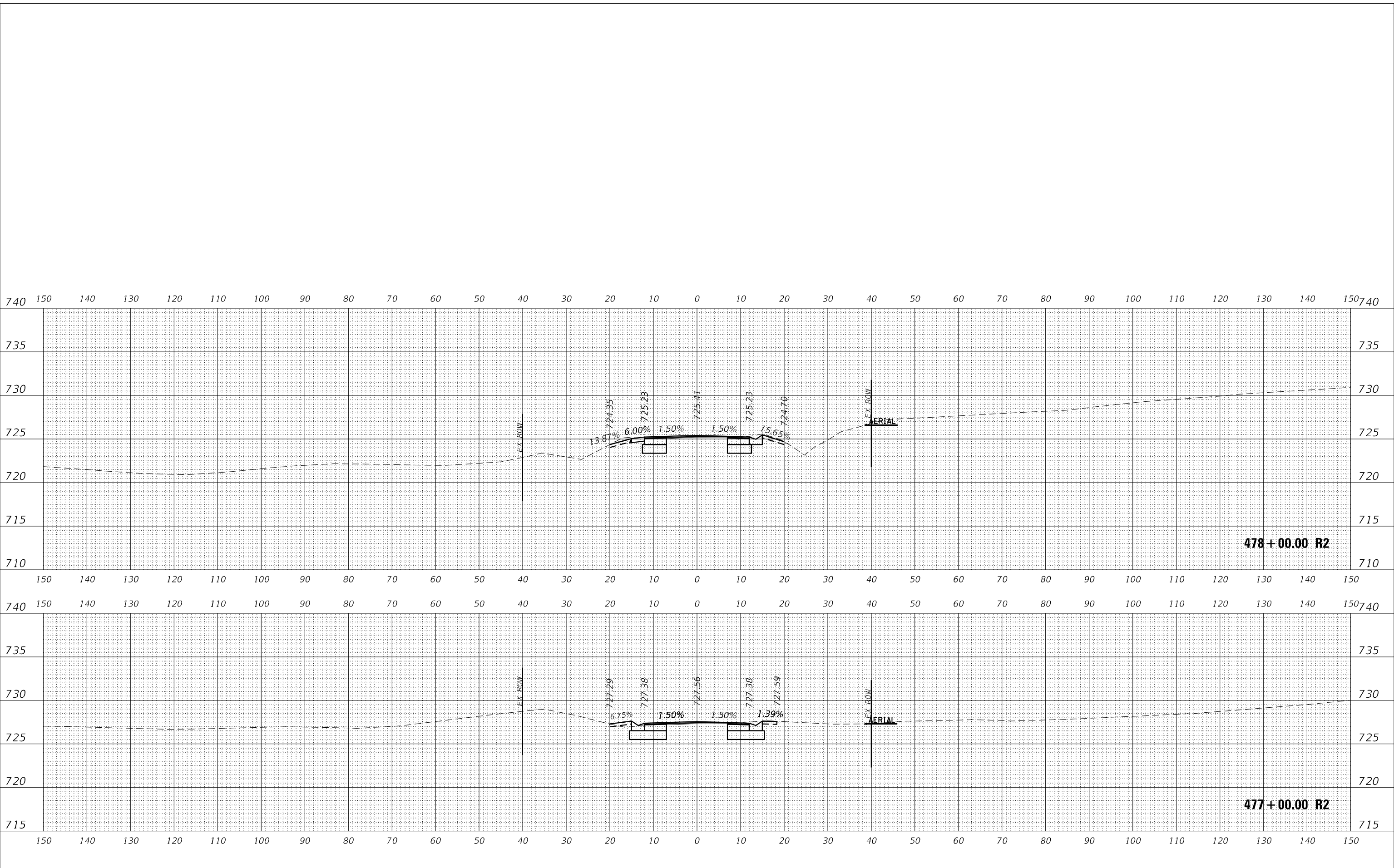
SCALE: SHEET OF SHEETS STA. 474+00.00 R2 TO STA. 476+00.00 R2

F.A. RTE.	SECTION	COUNTY	TOTAL SHEETS	SHEET NO.
1195	*	KNOX	409	323
110RS-5\111.112.108X-1\W.RS-3		CONTRACT NO. 68E50		
ILLINOIS		FED. AID PROJECT		

FINAL SURVEY NO.	SURVEYED	BY	DATE
NOTE BOOK	PLOTTED		
AREAS CHECKED	TEMPLATE		
	AREAS CHECKED		

ORIGINAL SURVEY NO.	SURVEYED	BY	DATE
NOTE BOOK	PLOTTED		
AREAS CHECKED	TEMPLATE		
	AREAS CHECKED		

MODEL: \$MODELNAME\$  
 FILE NAME: I:\PROJECTS\110R5-5\110R5-5\110R5-5\CADD\WDR\477+00.00 R2\477+00.00 R2.dgn



USER NAME = Roadway	DESIGNED -	REVISED -
PLOT SCALE = 20,0000 * / in.	DRAWN -	REVISED -
PLOT DATE = 12/18/2024	CHECKED -	REVISED -
	DATE -	REVISED -

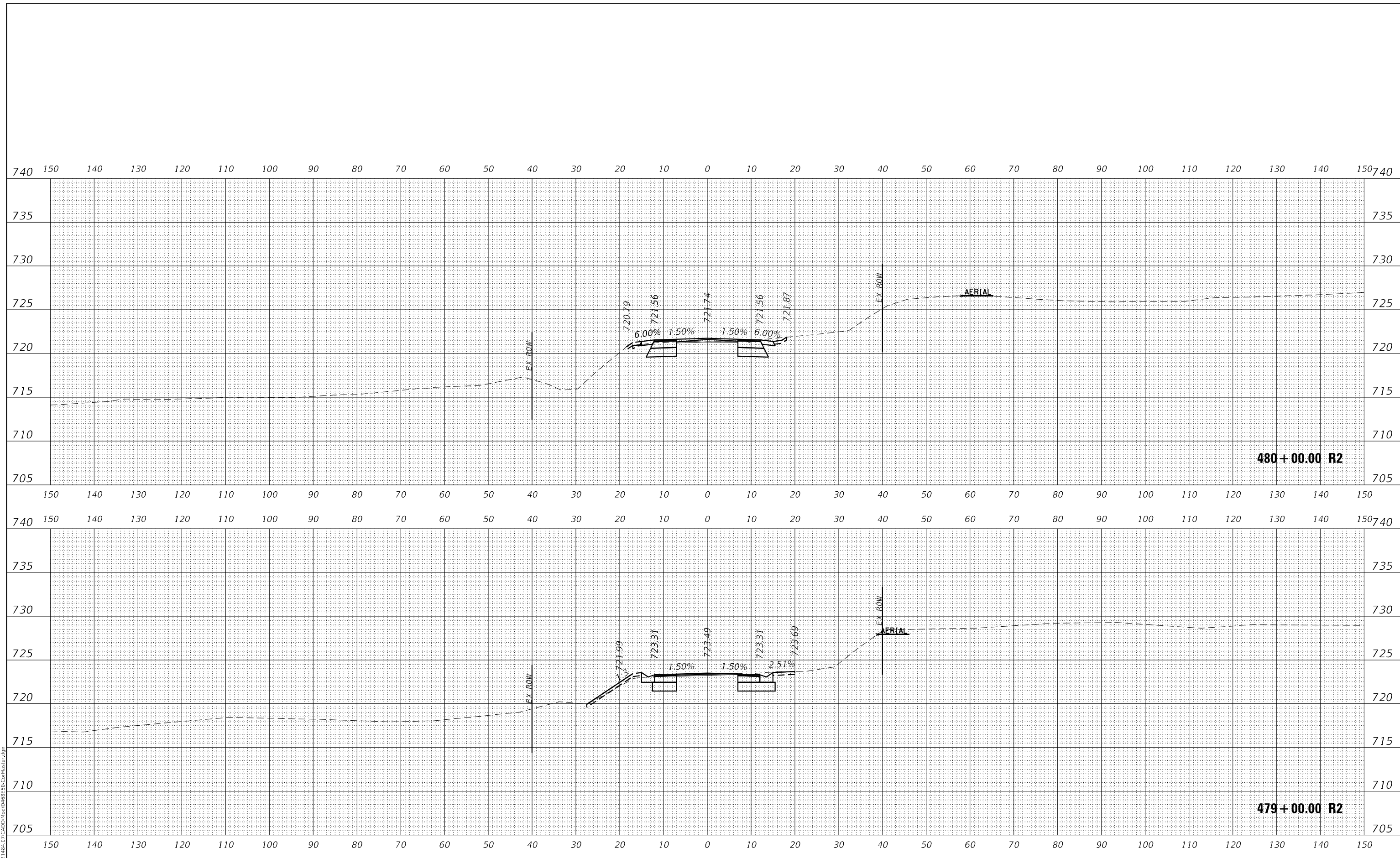
**STATE OF ILLINOIS  
DEPARTMENT OF TRANSPORTATION**

<b>IL 180 WIDENING AND RESURFACING GRADING CROSS SECTIONS</b>	
SCALE:	SHEET OF SHEETS
STA. 477+00.00 R2 TO STA. 478+00.00 R2	

F.A. RTE.	SECTION	COUNTY	TOTAL SHEETS	SHEET NO.
1195	*	KNOX	409	324
110R5-5:(111,112,108X-1)W.RS-3			CONTRACT NO. 68E50	
ILLINOIS		FED. AID PROJECT		

DATE	
BY	
FINAL SURVEY NO.	
SURVEYED	
PLOTTED	
TEMPLATE	
AREAS CHECKED	

DATE	
BY	
ORIGINAL SURVEY NO.	
SURVEYED	
PLOTTED	
TEMPLATE	
AREAS CHECKED	



MODEL: S:\MODEL\NAME5  
FILE NAME: I:\PROJECTS\110RS-5\110RS-5\110RS-5\CADD\WDR\480+00.00 R2\Grading.dgn



USER NAME = Roadway	DESIGNED -	REVISED -
	DRAWN -	REVISED -
PLOT SCALE = 20,0000' / in.	CHECKED -	REVISED -
PLOT DATE = 12/18/2024	DATE -	REVISED -

STATE OF ILLINOIS  
DEPARTMENT OF TRANSPORTATION

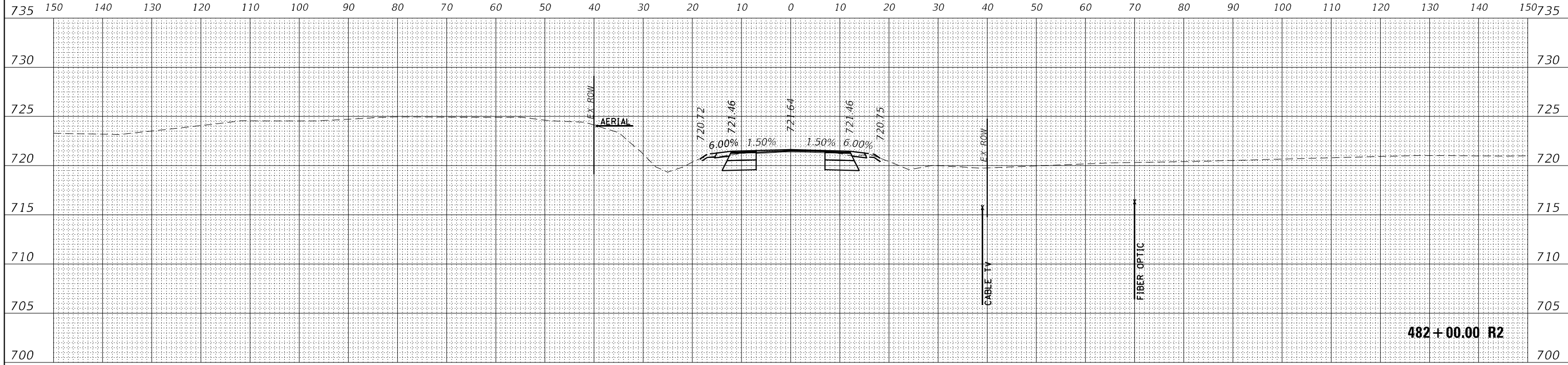
IL 180 WIDENING AND RESURFACING  
GRADING CROSS SECTIONS

SCALE: SHEET OF SHEETS STA. 479+00.00 R2 TO STA. 480+00.00 R2

F.A. RTE.	SECTION	COUNTY	TOTAL SHEETS	SHEET NO.
1195	*	KNOX	409	325
110RS-5:(111,112,108X-1)W.RS-3			CONTRACT NO. 68E50	
ILLINOIS		FED. AID PROJECT		

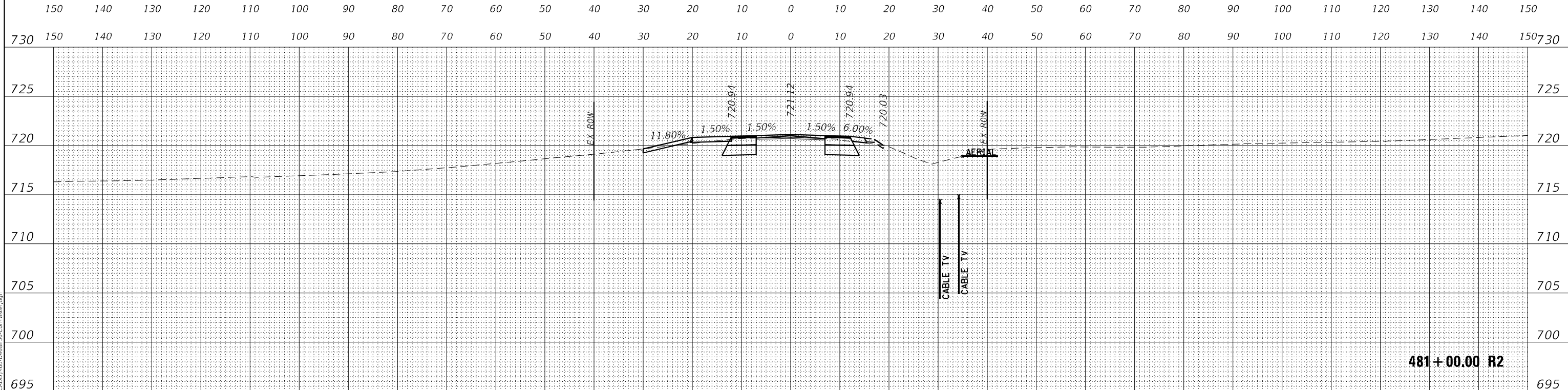


DATE	
BY	
FINAL SURVEY	SURVEYED
NOTE BOOK	PLOTTED
NO.	AREAS CHECKED



482+00.00 R2

DATE	
BY	
ORIGINAL SURVEY	SURVEYED
NOTE BOOK	PLOTTED
NO.	AREAS CHECKED



481+00.00 R2

MODEL: \$MODELNAME\$  
FILE NAME: I:\PROJECTS\110R5-5\111,112,108X-1\W\_RS-3.dgn



USER NAME = Roadway	DESIGNED -	REVISD -
	DRAWN -	REVISD -
PLOT SCALE = 20,0000 * / in.	CHECKED -	REVISD -
PLOT DATE = 12/18/2024	DATE -	REVISD -

STATE OF ILLINOIS  
DEPARTMENT OF TRANSPORTATION

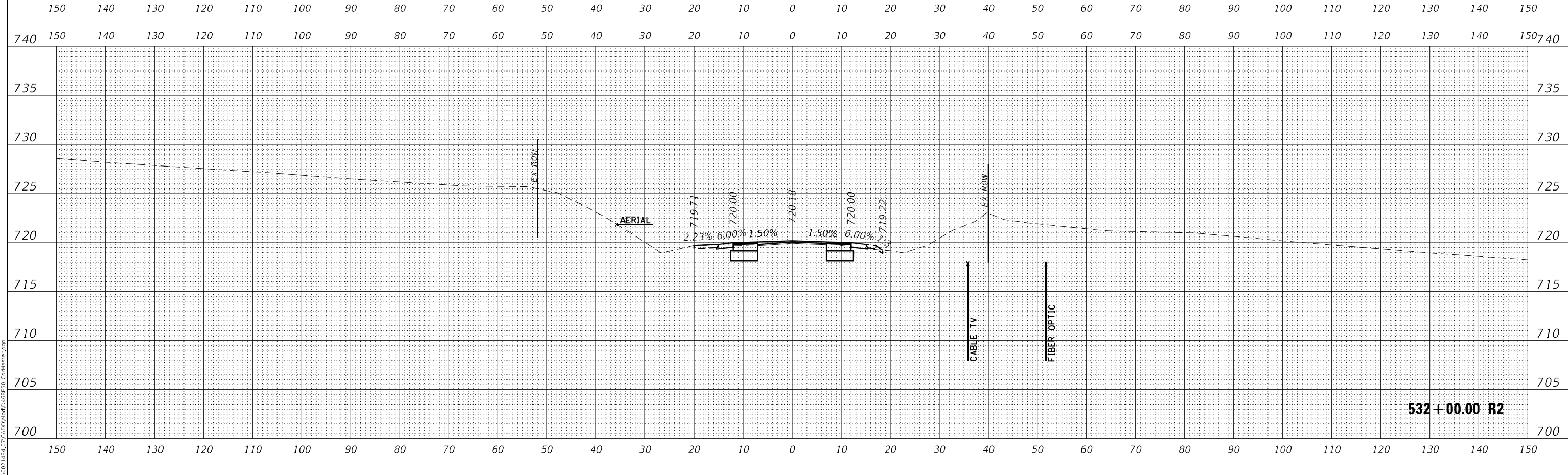
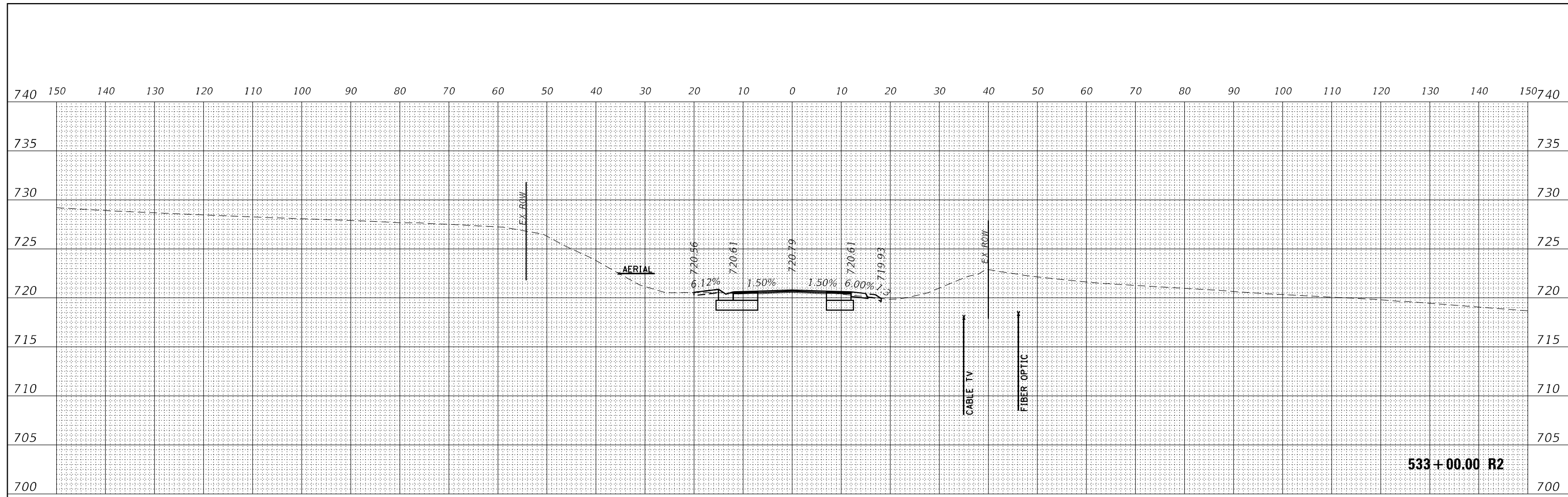
IL 180 WIDENING AND RESURFACING  
GRADING CROSS SECTIONS

SCALE: SHEET OF SHEETS STA. 481+00.00 R2 TO STA. 482+00.00 R2

F.A. RTE.	SECTION	COUNTY	TOTAL SHEETS	SHEET NO.
1195	*	KNOX	409	326
* 110R5-5:(111,112,108X-1)W_RS-3			CONTRACT NO. 68E50	
ILLINOIS		FED. AID PROJECT		

FINAL SURVEY NO.	SURVEYED	DATE
NOTE BOOK	PLOTTED	
AREAS CHECKED	TEMPLATE	
	AREAS CHECKED	

ORIGINAL SURVEY NO.	SURVEYED	DATE
NOTE BOOK	PLOTTED	
AREAS CHECKED	TEMPLATE	
	AREAS CHECKED	



MODEL: \$MODELNAME\$  
 FILE NAME: I:\PROJECTS\110RS-5\110RS-5-1\110RS-5-1\110RS-5-1\110RS-5-1\CADD\WDR\532+00.00 R2.dwg



USER NAME = Roadway
PLOT SCALE = 20,0000 * / in.
PLOT DATE = 12/18/2024

DESIGNED -	REVISED -
DRAWN -	REVISED -
CHECKED -	REVISED -
DATE -	REVISED -

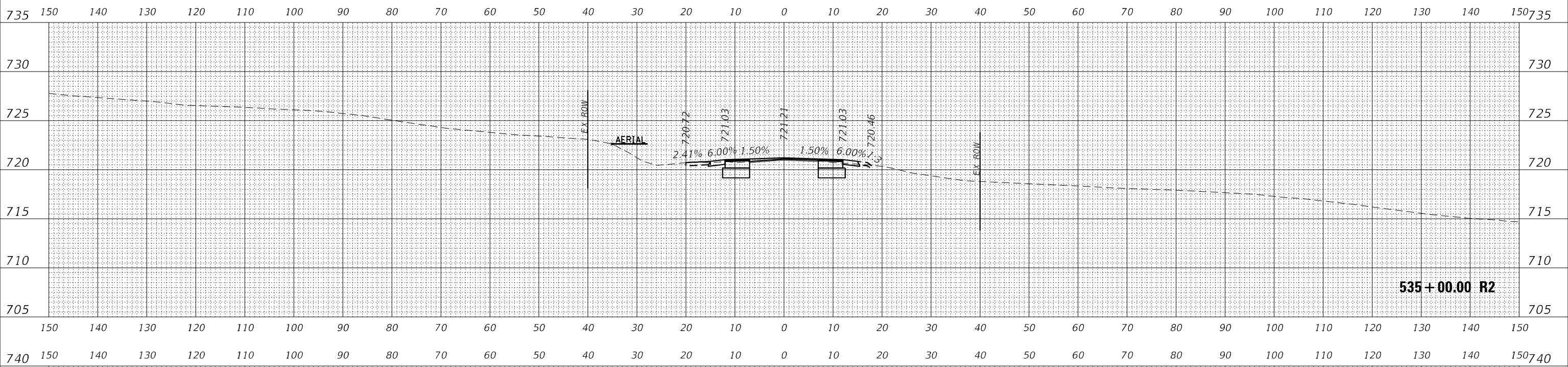
**STATE OF ILLINOIS  
 DEPARTMENT OF TRANSPORTATION**

SCALE:	SHEET	OF	SHEETS	STA. 532+00.00 R2 TO STA. 533+00.00 R2
--------	-------	----	--------	--

**IL 180 WIDENING AND RESURFACING  
 GRADING CROSS SECTIONS**

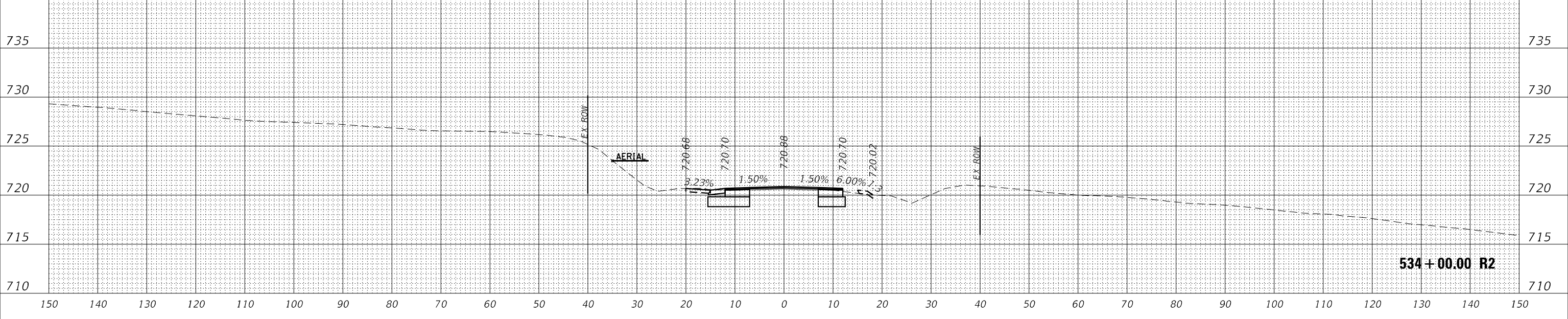
F.A. RTE.	SECTION	COUNTY	TOTAL SHEETS	SHEET NO.
1195	*	KNOX	409	327
110RS-5-(111,112,108X-1)W-RS-3			CONTRACT NO. 68E50	
ILLINOIS		FED. AID PROJECT		

DATE	
BY	
SURVEYED	
PLOTTED	
TEMPLATE	
NOTE BOOK	
AREAS CHECKED	
NO.	



535+00.00 R2

DATE	
BY	
SURVEYED	
PLOTTED	
TEMPLATE	
NOTE BOOK	
AREAS CHECKED	
NO.	



534+00.00 R2

MODEL: \$MODELNAME\$  
FILE NAME: I:\PROJECTS\110RS-5\111,112,108X-1\W\_RS-3.dgn



USER NAME = Roadway	DESIGNED -	REVISD -
	DRAWN -	REVISD -
PLOT SCALE = 20,0000 * / in.	CHECKED -	REVISD -
PLOT DATE = 12/18/2024	DATE -	REVISD -

STATE OF ILLINOIS  
DEPARTMENT OF TRANSPORTATION

IL 180 WIDENING AND RESURFACING  
GRADING CROSS SECTIONS

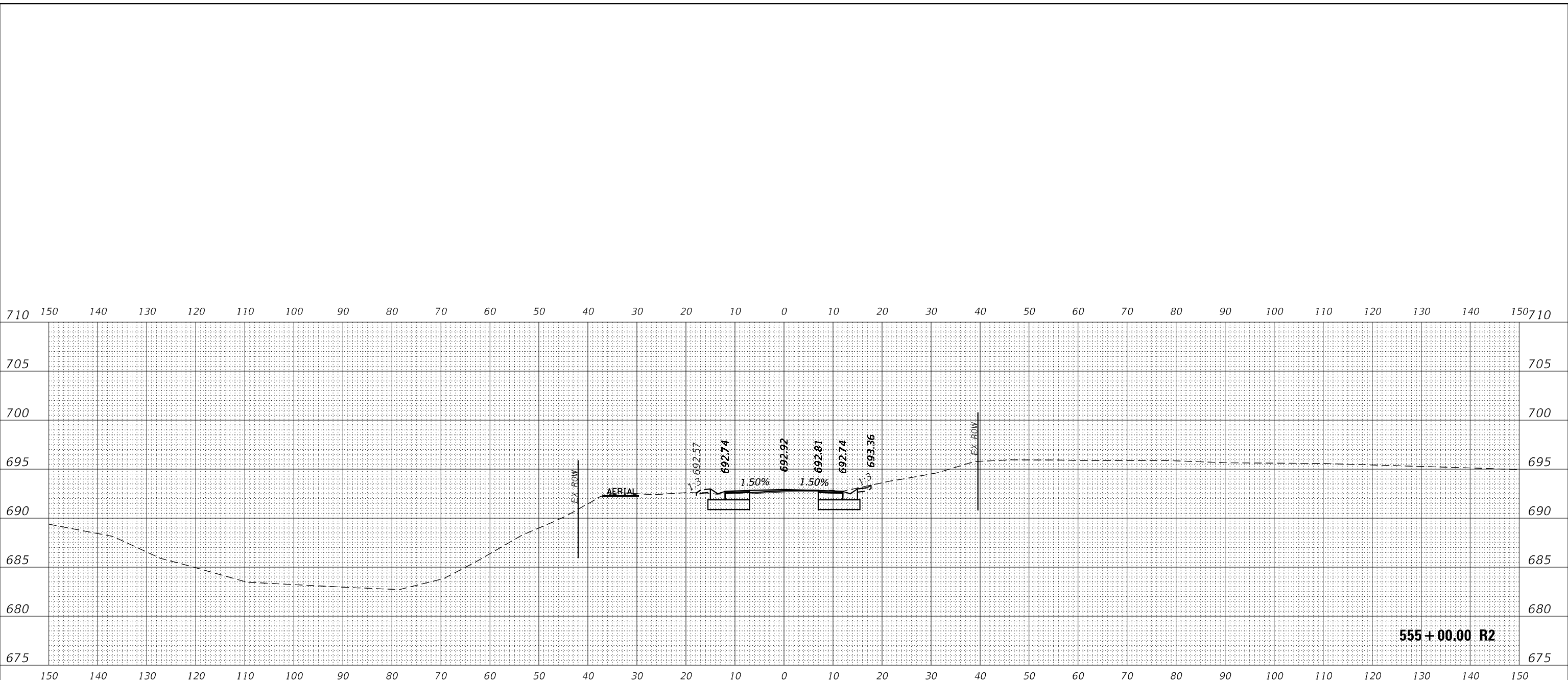
SCALE: SHEET OF SHEETS STA. 534+00.00 R2 TO STA. 535+00.00 R2

F.A. RTE.	SECTION	COUNTY	TOTAL SHEETS	SHEET NO.
1195	*	KNOX	409	328
110RS-5-(111,112,108X-1)W_RS-3			CONTRACT NO. 68E50	
ILLINOIS		FED. AID PROJECT		

FINAL SURVEY NO.	SURVEYED	DATE
NOTE BOOK	PLOTTED	
AREAS CHECKED	TEMPLATE	
	AREAS	
	CHECKED	

ORIGINAL SURVEY NO.	SURVEYED	DATE
NOTE BOOK	PLOTTED	
AREAS CHECKED	TEMPLATE	
	AREAS	
	CHECKED	

MODEL: \$MODELNAME\$  
 FILE NAME: I:\PROJECTS\118184\118184\_07\CADD\Mod\118184\_07\_RS-3.dgn



USER NAME = Roadway	DESIGNED -	REVISED -
PLOT SCALE = 20,0000 * / in.	DRAWN -	REVISED -
PLOT DATE = 12/18/2024	CHECKED -	REVISED -
	DATE -	REVISED -

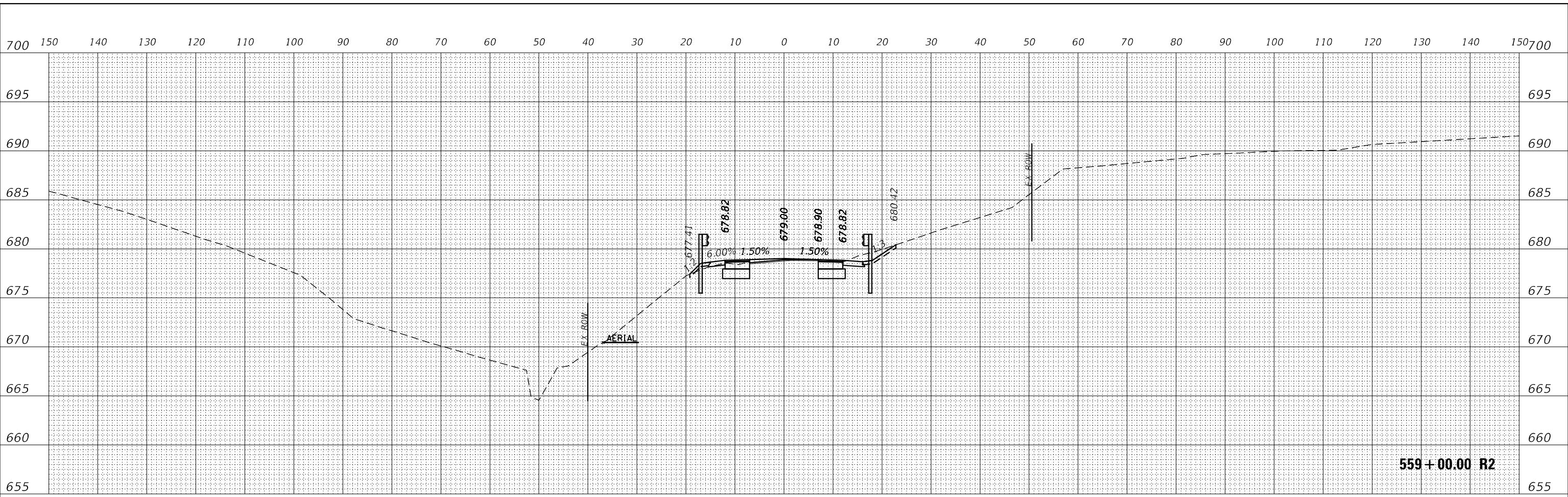
**STATE OF ILLINOIS  
DEPARTMENT OF TRANSPORTATION**

<b>IL 180 WIDENING AND RESURFACING GRADING CROSS SECTIONS</b>	
SCALE:	SHEET OF SHEETS STA. 555+00.00 R2 TO STA. 555+00.00 R2

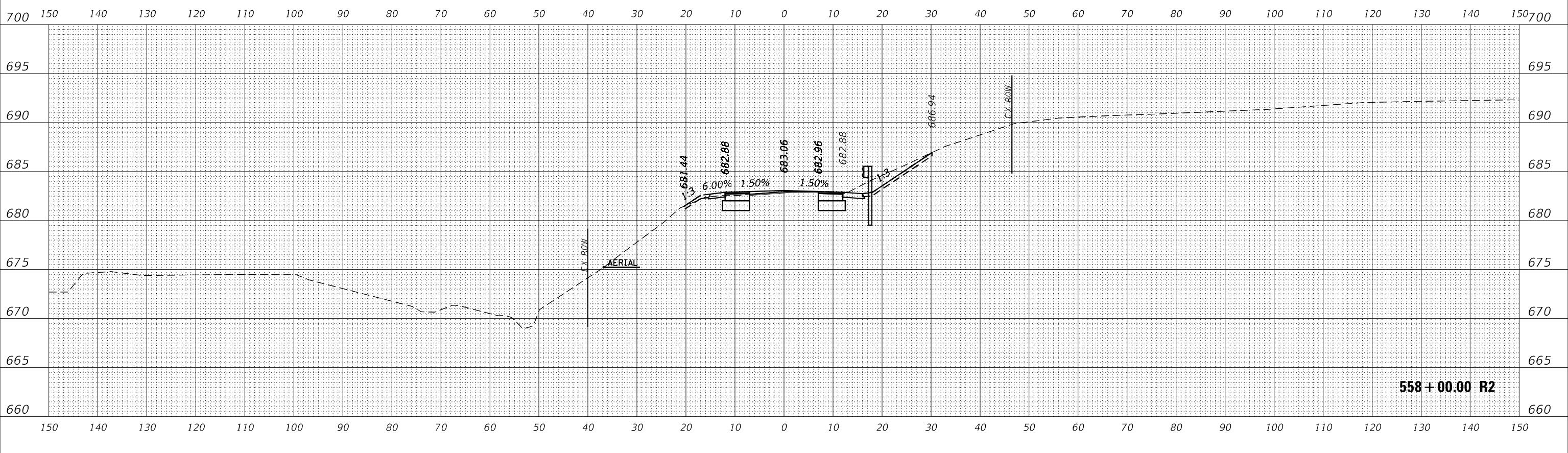
F.A. RTE.	SECTION	COUNTY	TOTAL SHEETS	SHEET NO.
1195	*	KNOX	409	329
* 110RS-5:(111,112,108X-1)W,RS-3			CONTRACT NO. 68E50	
ILLINOIS		FED. AID PROJECT		



FINAL SURVEY NO.	SURVEYED	DATE
NOTE BOOK	PLOTTED	
AREAS CHECKED	TEMPLATE	
	AREAS CHECKED	



ORIGINAL SURVEY NO.	SURVEYED	DATE
NOTE BOOK	PLOTTED	
AREAS CHECKED	TEMPLATE	
	AREAS CHECKED	



USER NAME = Roadway	DESIGNED -	REVISED -
	DRAWN -	REVISED -
PLOT SCALE = 20,0000' / in.	CHECKED -	REVISED -
PLOT DATE = 12/18/2024	DATE -	REVISED -

**STATE OF ILLINOIS  
DEPARTMENT OF TRANSPORTATION**

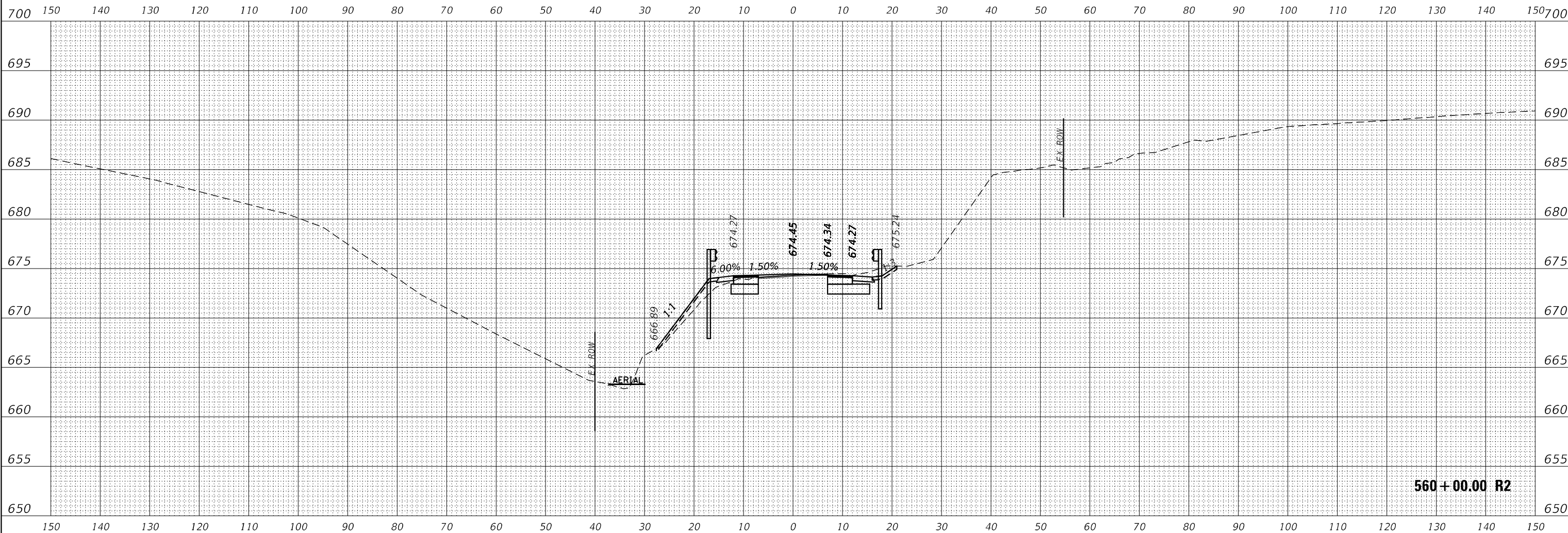
<b>IL 180 WIDENING AND RESURFACING GRADING CROSS SECTIONS</b>	
SCALE:	SHEET OF SHEETS
STA. 558+00.00 R2 TO STA. 559+00.00 R2	

F.A. RTE.	SECTION	COUNTY	TOTAL SHEETS	SHEET NO.
1195	*	KNOX	409	331
110R5-5:(111,112,108X-1)W,RS-3		CONTRACT NO. 68E50		
ILLINOIS		FED. AID PROJECT		

FINAL SURVEY NO.	SURVEYED	BY	DATE
NOTE BOOK	PLOTTED		
	TEMPLATE		
	AREAS CHECKED		

ORIGINAL SURVEY NO.	SURVEYED	BY	DATE
NOTE BOOK	PLOTTED		
	TEMPLATE		
	AREAS CHECKED		

MODEL: \$MODELNAME\$  
 FILE NAME: I:\PROJECTS\110R5-5\110R5-5\110R5-5\CADD\WDR\110R5-5\SC\Grading.dgn



USER NAME = Roadway	DESIGNED -	REVISED -
	DRAWN -	REVISED -
PLOT SCALE = 20,0000 * / in.	CHECKED -	REVISED -
PLOT DATE = 12/18/2024	DATE -	REVISED -

**STATE OF ILLINOIS  
 DEPARTMENT OF TRANSPORTATION**

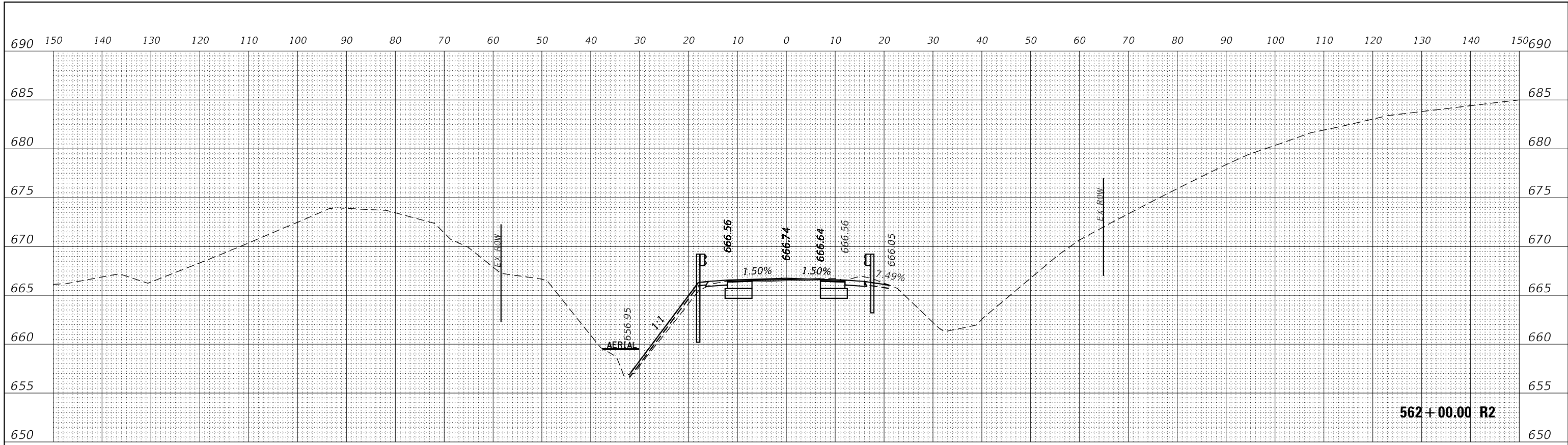
**IL 180 WIDENING AND RESURFACING  
 GRADING CROSS SECTIONS**

SCALE: SHEET OF SHEETS STA. 560+00.00 R2 TO STA. 560+00.00 R2

F.A. RTE.	SECTION	COUNTY	TOTAL SHEETS	SHEET NO.
1195	*	KNOX	409	332
* 110R5-5:(111,112,108X-1)W,RS-3			CONTRACT NO. 68E50	
ILLINOIS		FED. AID PROJECT		

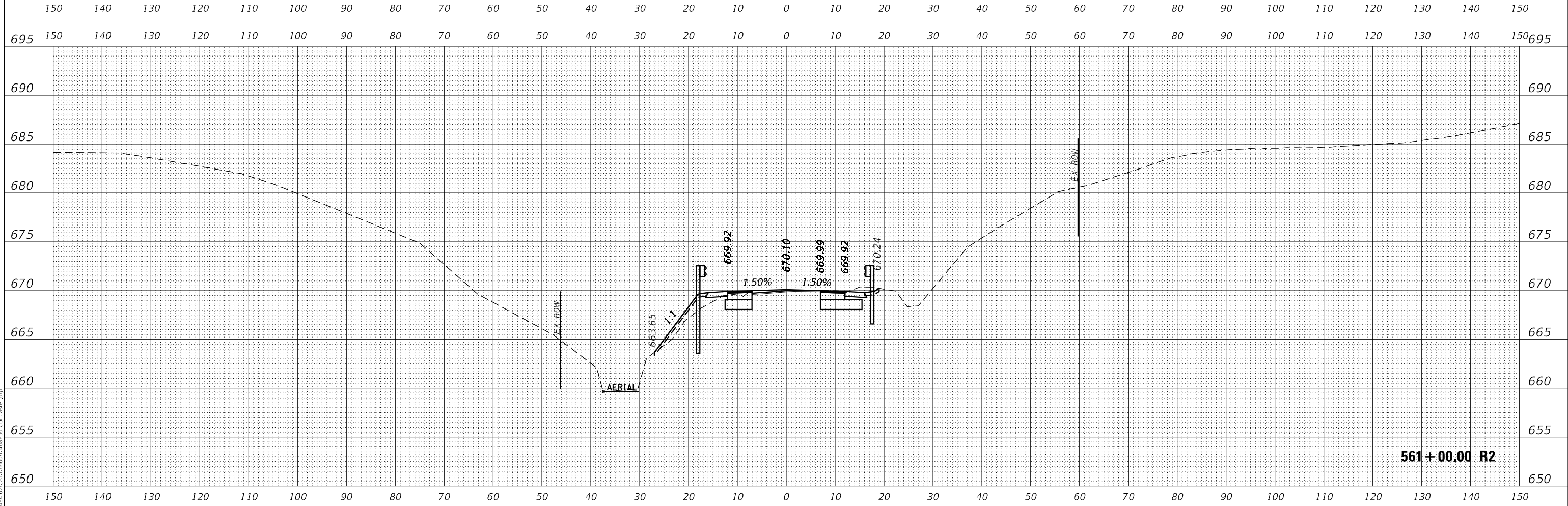


FINAL SURVEY NO.	SURVEYED	DATE
NOTE BOOK	PLOTTED	
AREAS CHECKED	TEMPLATE	
	AREAS CHECKED	



562+00.00 R2

ORIGINAL SURVEY NO.	SURVEYED	DATE
NOTE BOOK	PLOTTED	
AREAS CHECKED	TEMPLATE	
	AREAS CHECKED	



561+00.00 R2

MODEL: \$MODELNAME\$  
FILE NAME: I:\PROJECTS\118181\118181\_CADD\118181\118181-118181-118181-118181.dwg



USER NAME = Roadway	DESIGNED -	REVISED -
	DRAWN -	REVISED -
PLOT SCALE = 20,0000' / in.	CHECKED -	REVISED -
PLOT DATE = 12/18/2024	DATE -	REVISED -

STATE OF ILLINOIS  
DEPARTMENT OF TRANSPORTATION

IL 180 WIDENING AND RESURFACING  
GRADING CROSS SECTIONS

SCALE: SHEET OF SHEETS STA. 561+00.00 R2 TO STA. 562+00.00 R2

F.A. RTE.	SECTION	COUNTY	TOTAL SHEETS	SHEET NO.
1195	*	KNOX	409	333
110R5-5:(111,112,108X-1)W,RS-3		CONTRACT NO. 68E50		
ILLINOIS		FED. AID PROJECT		



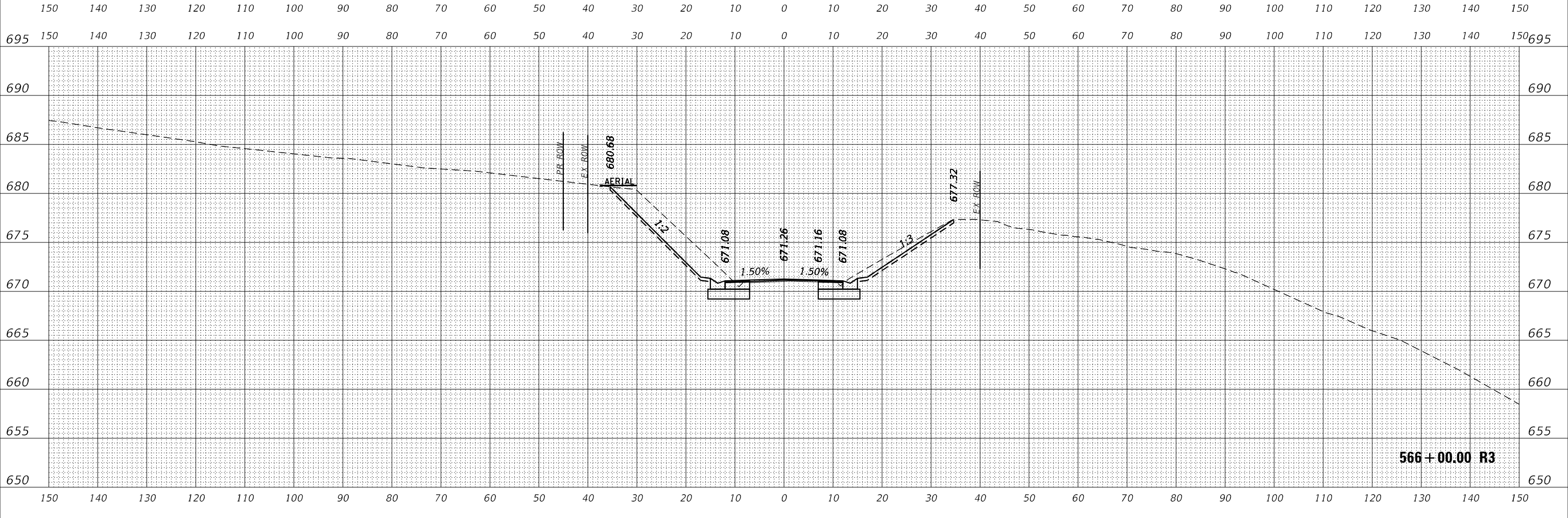
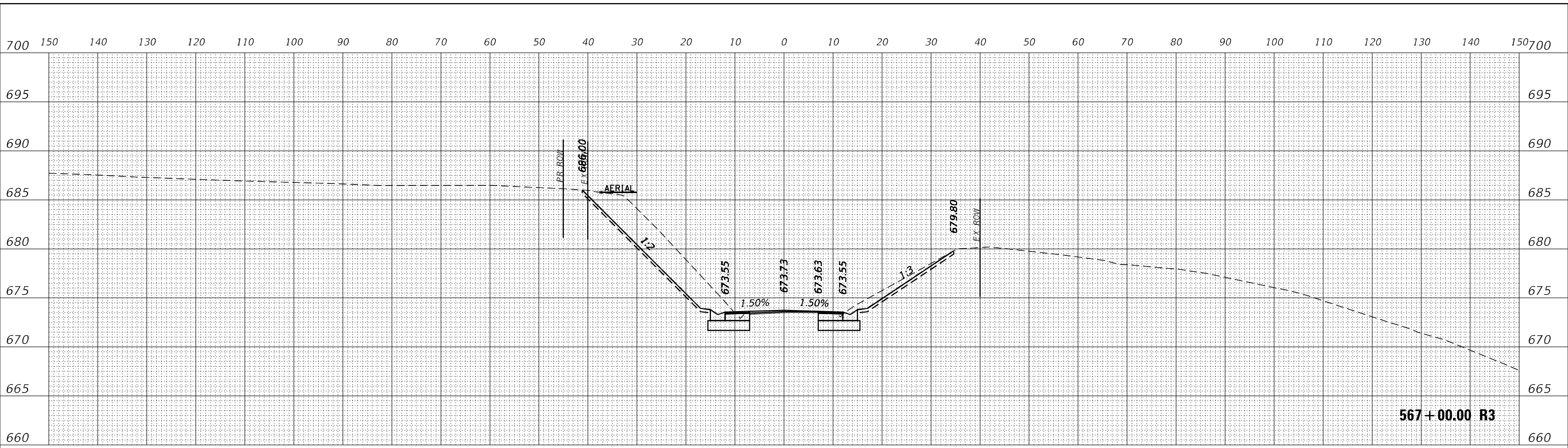




FINAL SURVEY NO.	SURVEYED	DATE
NOTE BOOK	PLOTTED	
AREAS CHECKED	TEMPLATE	
	AREAS CHECKED	

ORIGINAL SURVEY NO.	SURVEYED	DATE
NOTE BOOK	PLOTTED	
AREAS CHECKED	TEMPLATE	
	AREAS CHECKED	

MODEL: S:\MODEL\NAME5  
FILE NAME: I:\PROJECTS\110R5-5\111,112,108X-1\W\_RS-3.dgn



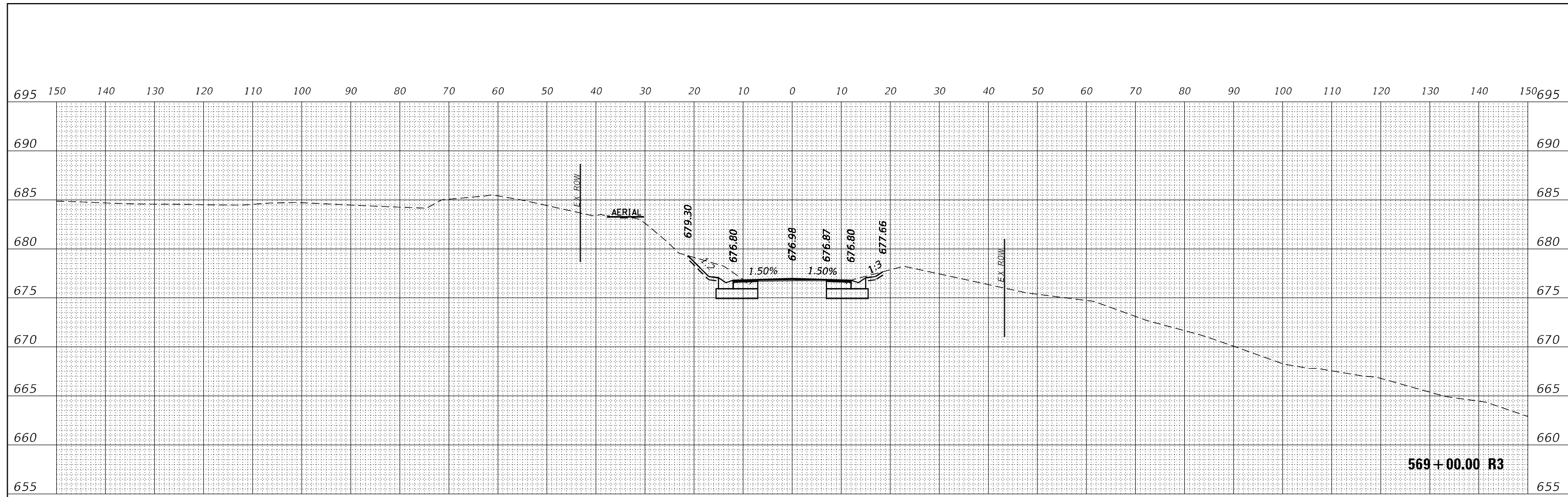
USER NAME = Roadway	DESIGNED -	REVISED -
PLOT SCALE = 20,0000' / in.	DRAWN -	REVISED -
PLOT DATE = 12/18/2024	CHECKED -	REVISED -
	DATE -	REVISED -

**STATE OF ILLINOIS  
DEPARTMENT OF TRANSPORTATION**

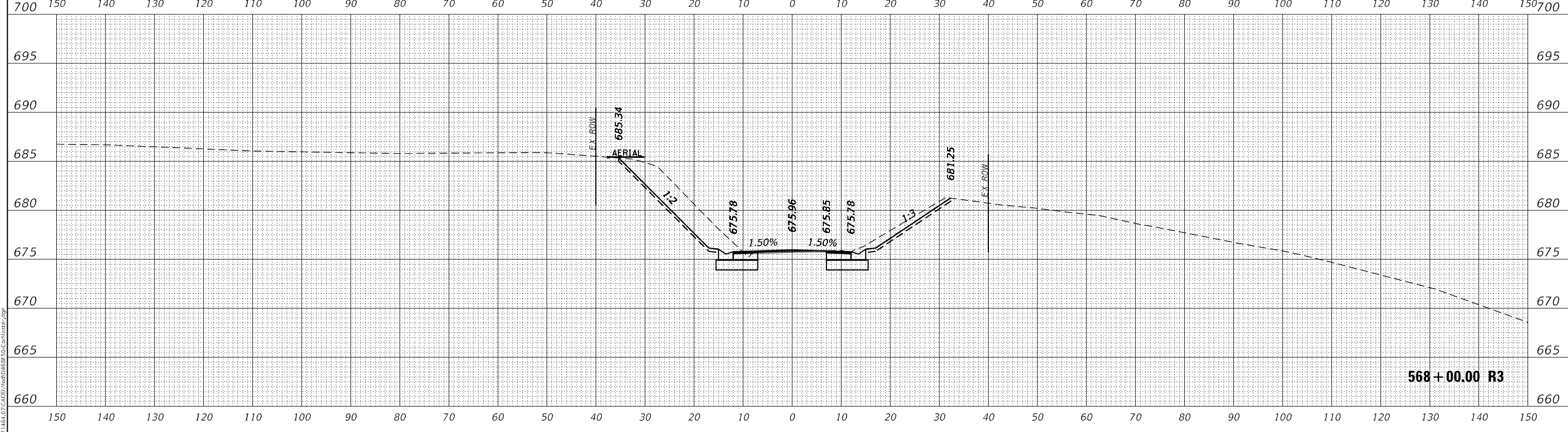
<b>IL 180 WIDENING AND RESURFACING GRADING CROSS SECTIONS</b>	
SCALE:	SHEET OF SHEETS
STA. 566+00.00 R3 TO STA. 567+00.00 R3	

F.A. RTE.	SECTION	COUNTY	TOTAL SHEETS	SHEET NO.
1195	*	KNOX	409	337
110R5-5:(111,112,108X-1)W_RS-3		CONTRACT NO. 68E50		
ILLINOIS		FED. AID PROJECT		

DATE	
BY	
FINAL SURVEY	SURVEYED
NOTE BOOK	PLOTTED
NO.	TEMPLATE
	AREAS CHECKED
	AREAS CHECKED



DATE	
BY	
ORIGINAL SURVEY	SURVEYED
NOTE BOOK	PLOTTED
NO.	TEMPLATE
	AREAS CHECKED
	AREAS CHECKED



MODEL: \$MODELNAME\$  
 FILE NAME: I:\PROJECTS\110R5-5\110R5-5\110R5-5\110R5-5\110R5-5\CADD\W04D4855-SC-CR1824.dgn



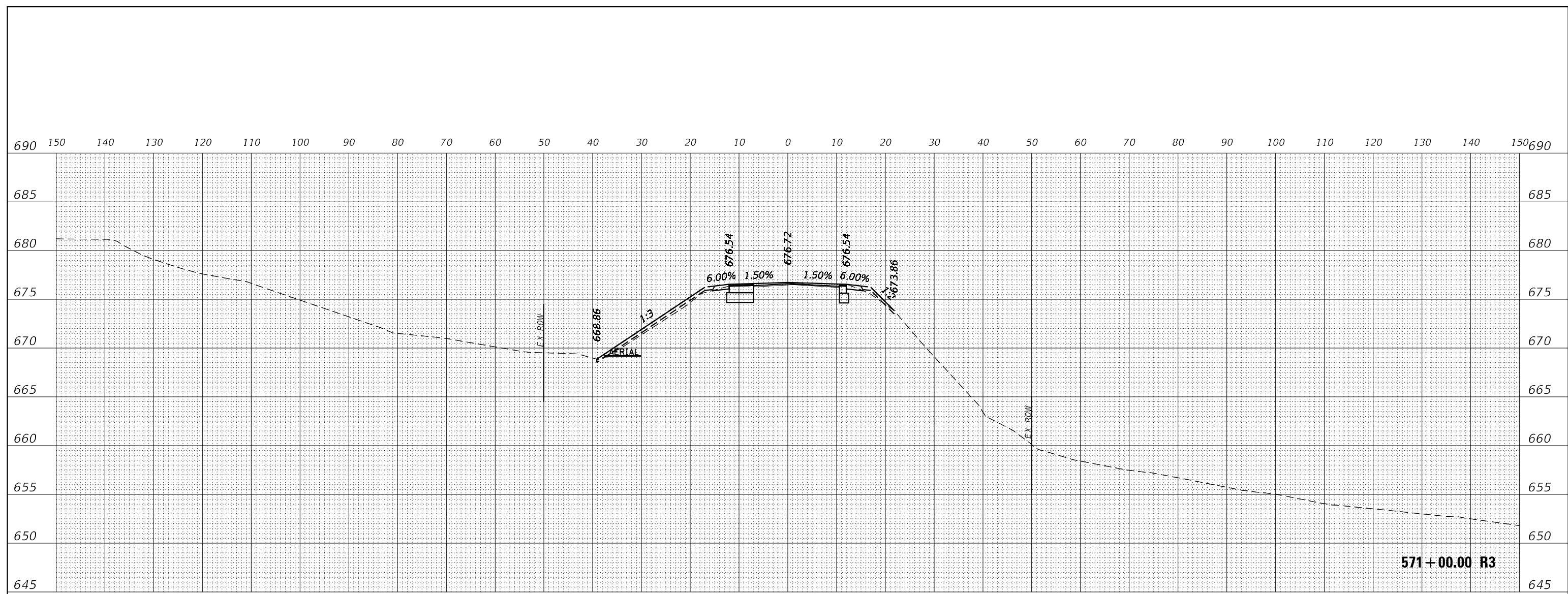
USER NAME = Roadway	DESIGNED -	REVISED -
	DRAWN -	REVISED -
PLOT SCALE = 20,0000' / in.	CHECKED -	REVISED -
PLOT DATE = 12/18/2024	DATE -	REVISED -

**STATE OF ILLINOIS  
 DEPARTMENT OF TRANSPORTATION**

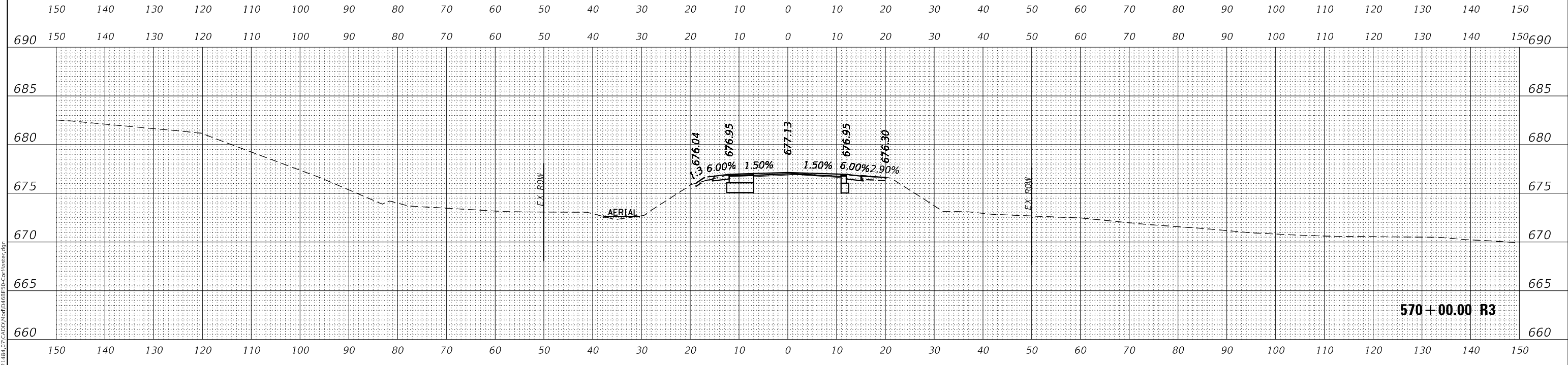
<b>IL 180 WIDENING AND RESURFACING    GRADING CROSS SECTIONS</b>	
SCALE:	SHEET OF SHEETS
STA. 568+00.00 R3 TO STA. 569+00.00 R3	

F.A. RTE.	SECTION	COUNTY	TOTAL SHEETS	SHEET NO.
1195	*	KNOX	409	338
110R5-5:(111,112,108X-1)W,RS-3		CONTRACT NO. 68E50		
ILLINOIS		FED. AID PROJECT		

FINAL SURVEY NO.	SURVEYED	DATE
NOTE BOOK	PLOTTED	
AREAS CHECKED	TEMPLATE	
	AREAS CHECKED	



ORIGINAL SURVEY NO.	SURVEYED	DATE
NOTE BOOK	PLOTTED	
AREAS CHECKED	TEMPLATE	
	AREAS CHECKED	



**CiorbaGroup**  
 8725 W. Higgins Rd, Ste 600, Chicago, IL 60631  
 P 773.775.4009 | www.ciorba.com

USER NAME = Roadway	DESIGNED -	REVISED -
	DRAWN -	REVISED -
PLOT SCALE = 20,0000' / in.	CHECKED -	REVISED -
PLOT DATE = 12/18/2024	DATE -	REVISED -

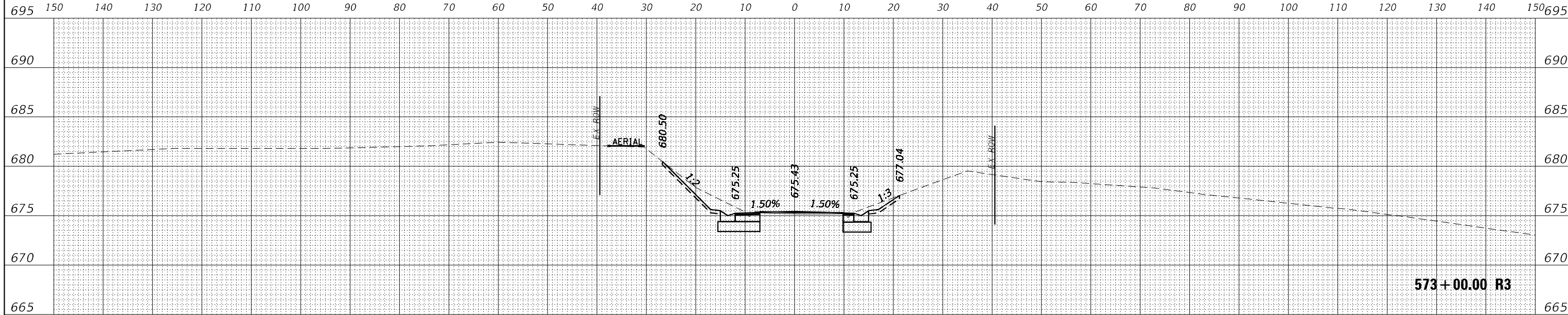
**STATE OF ILLINOIS  
 DEPARTMENT OF TRANSPORTATION**

**IL 180 WIDENING AND RESURFACING  
 GRADING CROSS SECTIONS**

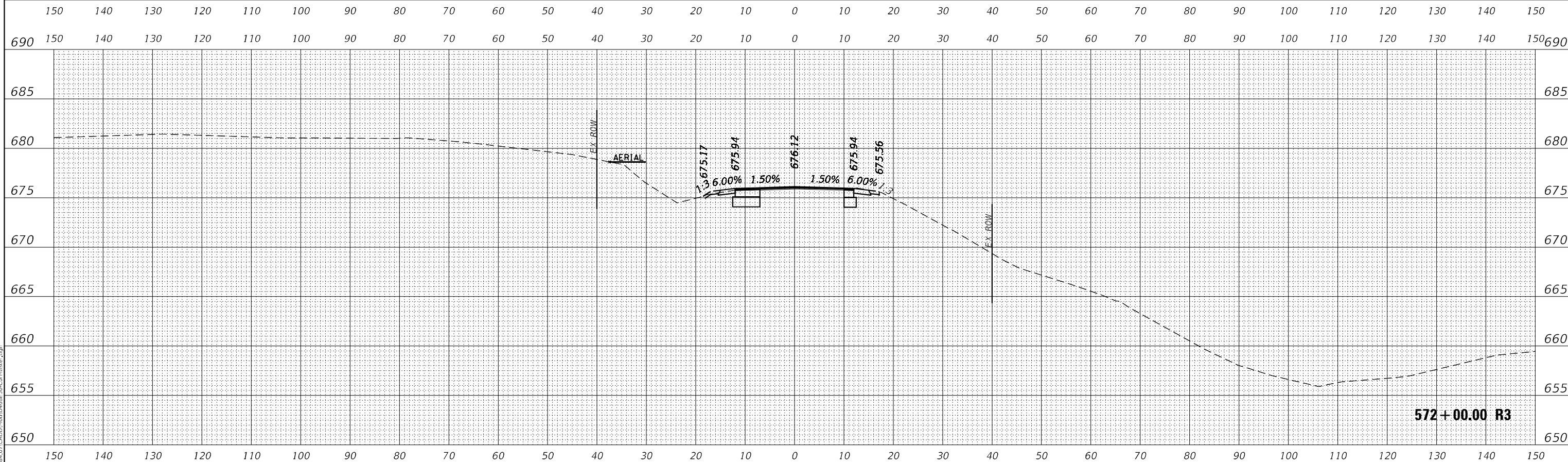
SCALE: SHEET OF SHEETS STA. 570+00.00 R3 TO STA. 571+00.00 R3

F.A. RTE.	SECTION	COUNTY	TOTAL SHEETS	SHEET NO.
1195	*	KNOX	409	339
110R5-5:(111,112,108X-1)W,RS-3			CONTRACT NO. 68E50	
ILLINOIS		FED. AID PROJECT		

DATE	
BY	
FINAL SURVEY	SURVEYED
NOTE BOOK	PLOTTED
NO.	TEMPLATE
	AREAS CHECKED



DATE	
BY	
ORIGINAL SURVEY	SURVEYED
NOTE BOOK	PLOTTED
NO.	TEMPLATE
	AREAS CHECKED



USER NAME = Roadway	DESIGNED -	REVISED -
PLOT SCALE = 20,0000' / in.	DRAWN -	REVISED -
PLOT DATE = 12/18/2024	CHECKED -	REVISED -
	DATE -	REVISED -

**STATE OF ILLINOIS  
DEPARTMENT OF TRANSPORTATION**

**IL 180 WIDENING AND RESURFACING  
GRADING CROSS SECTIONS**

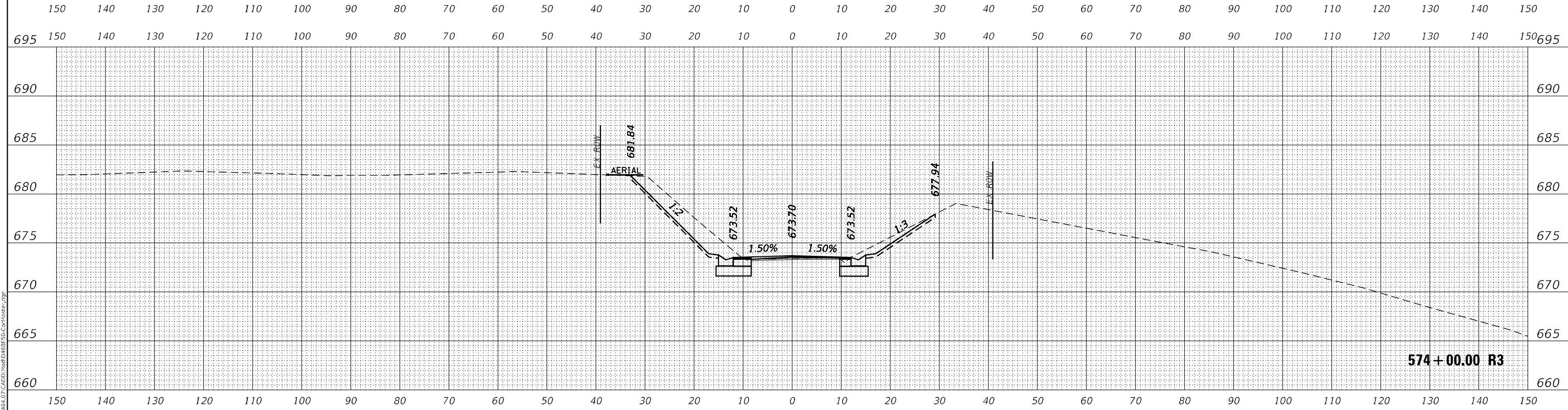
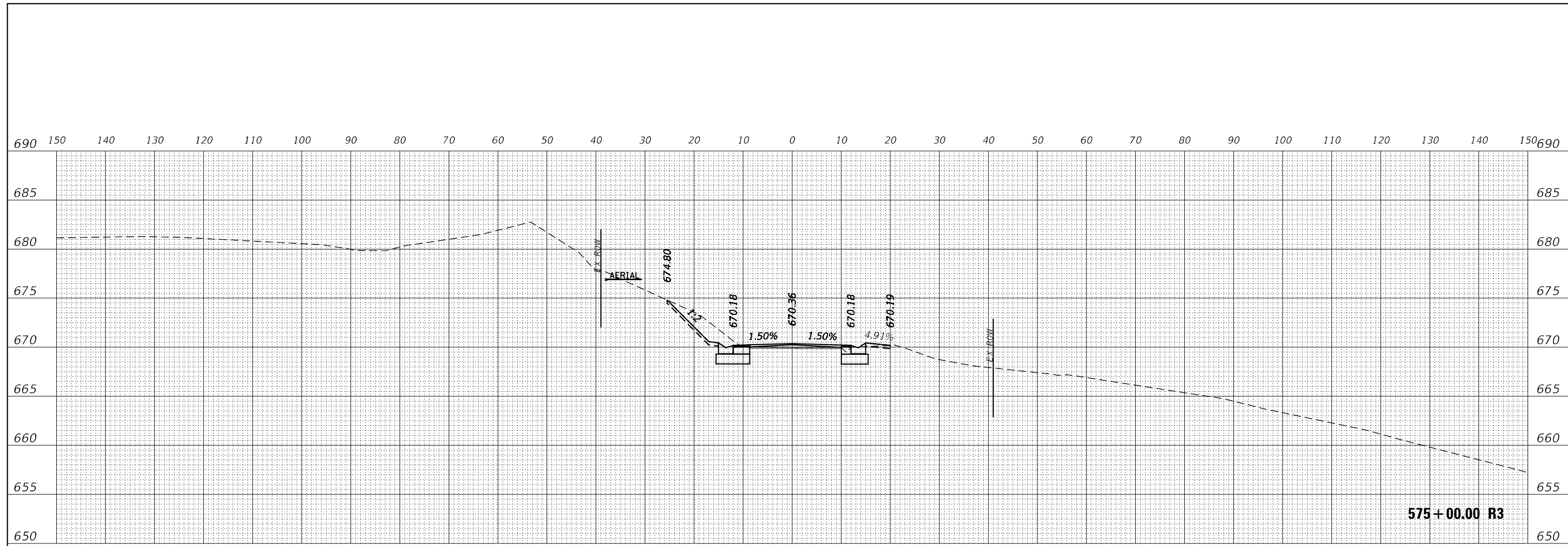
SCALE: SHEET OF SHEETS STA. 572+00.00 R3 TO STA. 573+00.00 R3

F.A. RTE.	SECTION	COUNTY	TOTAL SHEETS	SHEET NO.
1195	*	KNOX	409	340
110R5-5:(111,112,108X-1)W,RS-3			CONTRACT NO. 68E50	
ILLINOIS		FED. AID PROJECT		



DATE	
BY	
FINAL SURVEY	SURVEYED
NOTE BOOK	PLOTTED
NO.	AREAS CHECKED
	AREAS CHECKED

DATE	
BY	
ORIGINAL SURVEY	SURVEYED
NOTE BOOK	PLOTTED
NO.	AREAS CHECKED
	AREAS CHECKED



MODEL: \$MODELNAME\$  
FILE NAME: I:\PROJECTS\110R5-5\111,112,108X-1\W,RS-3.dgn



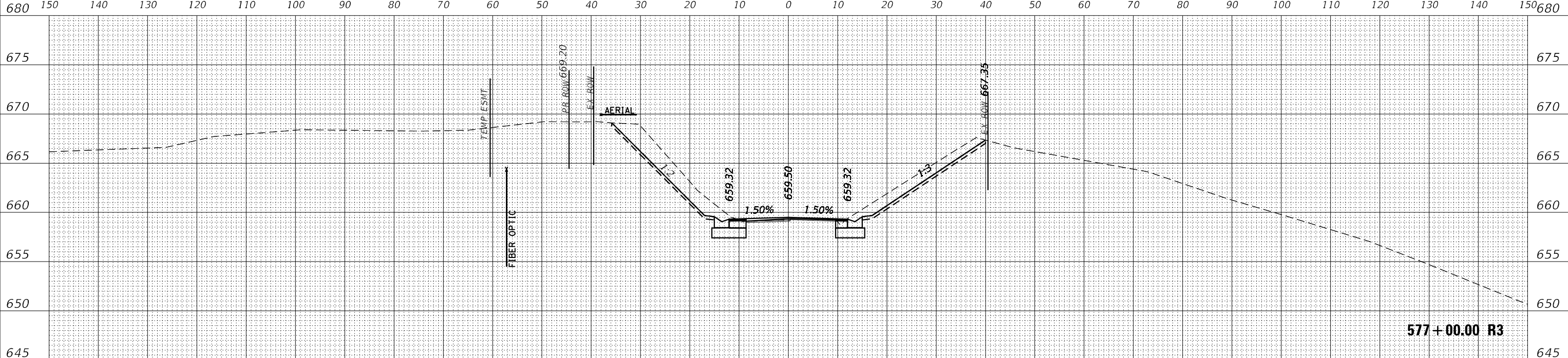
USER NAME = Roadway	DESIGNED -	REVISED -
PLOT SCALE = 20,0000' / in.	DRAWN -	REVISED -
PLOT DATE = 12/18/2024	CHECKED -	REVISED -
	DATE -	REVISED -

**STATE OF ILLINOIS  
DEPARTMENT OF TRANSPORTATION**

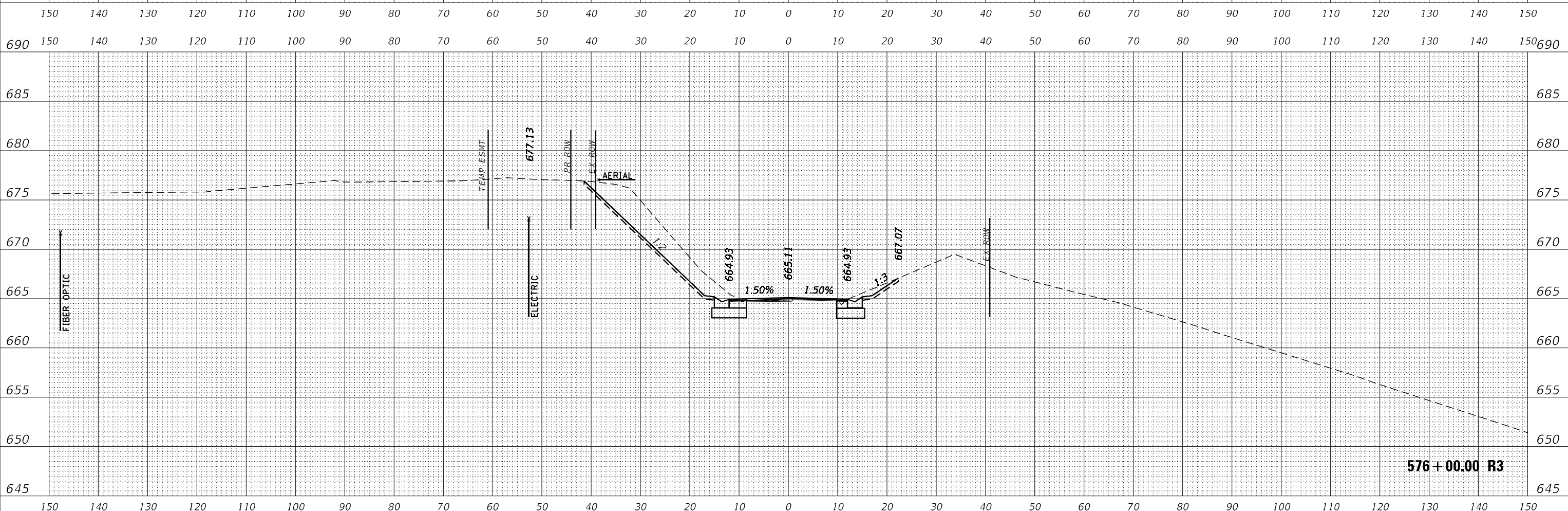
<b>IL 180 WIDENING AND RESURFACING GRADING CROSS SECTIONS</b>	
SCALE:	SHEET OF SHEETS
STA. 574+00.00 R3 TO STA. 575+00.00 R3	

F.A. RTE.	SECTION	COUNTY	TOTAL SHEETS	SHEET NO.
1195	*	KNOX	409	341
110R5-5:(111,112,108X-1)W,RS-3		CONTRACT NO. 68E50		
ILLINOIS		FED. AID PROJECT		

FINAL SURVEY NO.	SURVEYED	DATE
NOTE BOOK	PLOTTED	
AREAS CHECKED	TEMPLATE	
	AREAS CHECKED	



ORIGINAL SURVEY NO.	SURVEYED	DATE
NOTE BOOK	PLOTTED	
AREAS CHECKED	TEMPLATE	
	AREAS CHECKED	



MODEL: \$MODELNAME\$  
FILE NAME: I:\PROJECTS\110R5-5\111,112,108X-1\W\_RS-3.dwg



USER NAME = Roadway	DESIGNED -	REVISED -
	DRAWN -	REVISED -
PLOT SCALE = 20,0000' / in.	CHECKED -	REVISED -
PLOT DATE = 12/18/2024	DATE -	REVISED -

**STATE OF ILLINOIS  
DEPARTMENT OF TRANSPORTATION**

**IL 180 WIDENING AND RESURFACING  
GRADING CROSS SECTIONS**

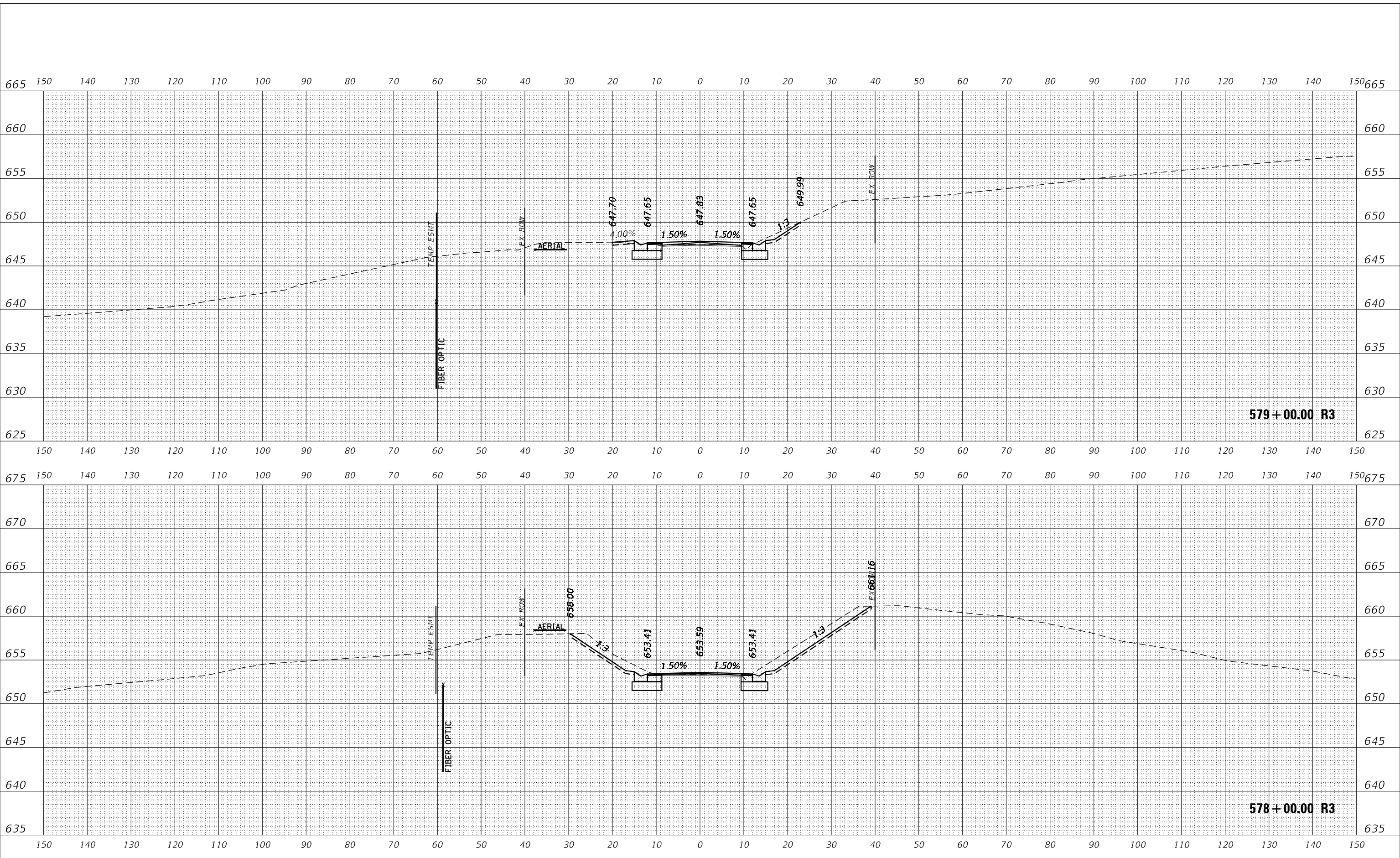
SCALE: SHEET OF SHEETS STA. 576+00.00 R3 TO STA. 577+00.00 R3

F.A. RTE.	SECTION	COUNTY	TOTAL SHEETS	SHEET NO.
1195	*	KNOX	409	342
110R5-5:(111,112,108X-1)W_RS-3		CONTRACT NO. 68E50		
ILLINOIS		FED. AID PROJECT		

FINAL SURVEY NO.	SURVEYED	DATE
NOTE BOOK	PLOTTED	
AREAS CHECKED	TEMPLATE	
	AREAS CHECKED	

ORIGINAL SURVEY NO.	SURVEYED	DATE
NOTE BOOK	PLOTTED	
AREAS CHECKED	TEMPLATE	
	AREAS CHECKED	

MODEL: \$MODELNAME\$  
 FILE NAME: I:\PROJECTS\118R5-5\118R5-5\118R5-5\CADD\WDR\DRG\578+00.00 R3.dwg



USER NAME = Roadway	DESIGNED -	REVISED -
	DRAWN -	REVISED -
PLOT SCALE = 20,0000' / in.	CHECKED -	REVISED -
PLOT DATE = 12/18/2024	DATE -	REVISED -

**STATE OF ILLINOIS  
DEPARTMENT OF TRANSPORTATION**

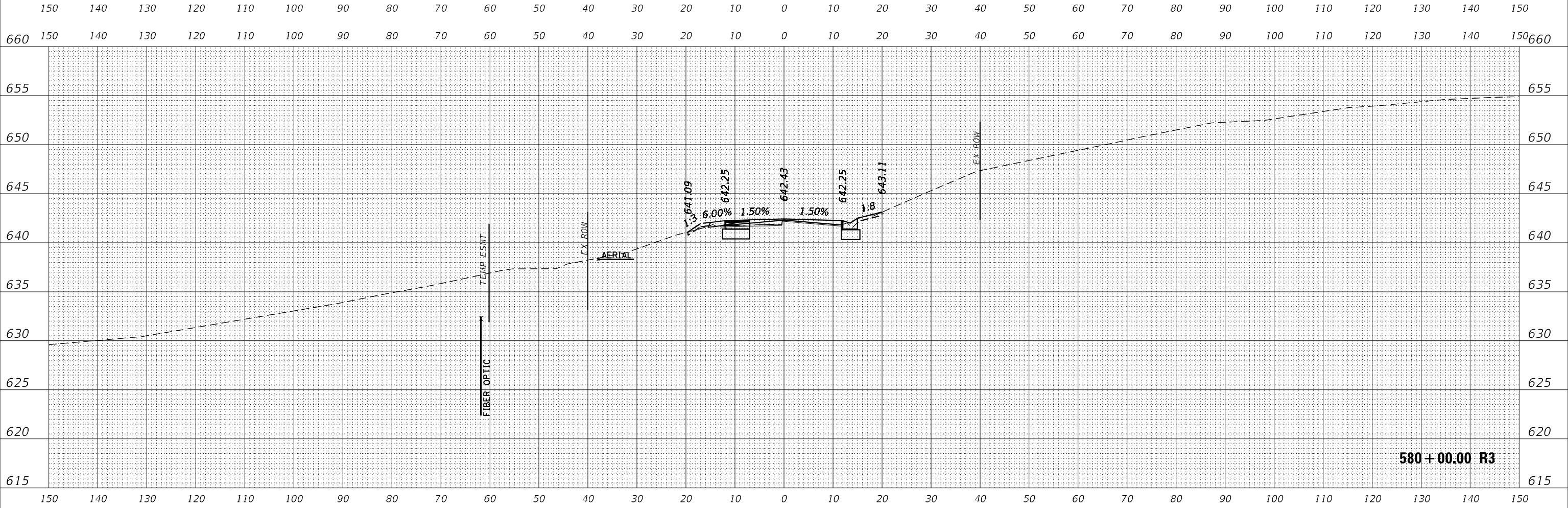
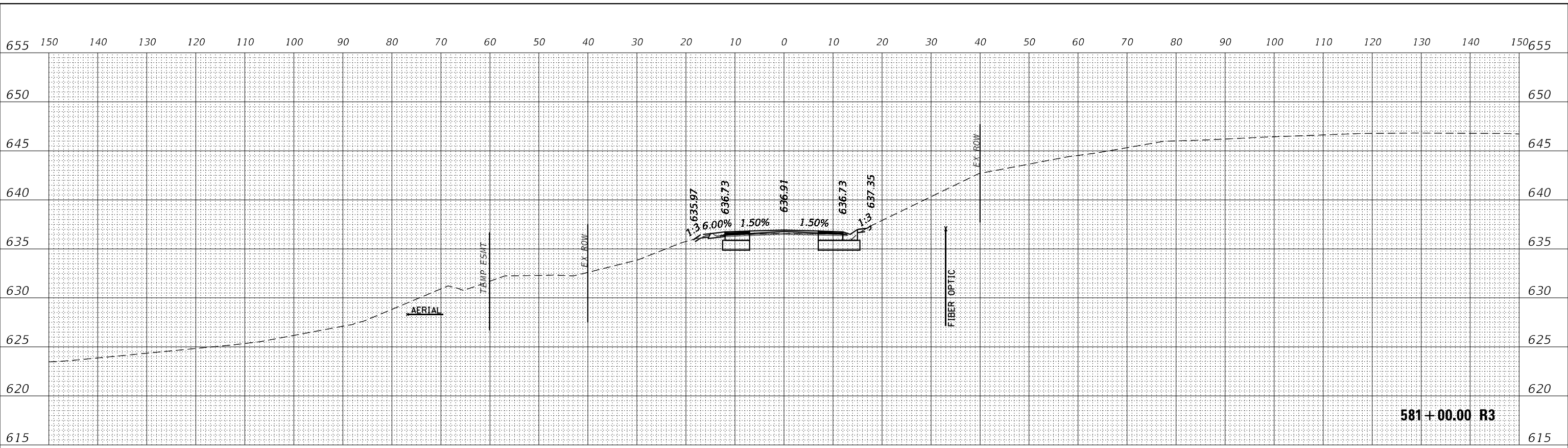
<b>IL 180 WIDENING AND RESURFACING GRADING CROSS SECTIONS</b>	
SCALE:	SHEET OF SHEETS
STA. 578+00.00 R3 TO STA. 579+00.00 R3	

F.A. RTE.	SECTION	COUNTY	TOTAL SHEETS	SHEET NO.
1195	*	KNOX	409	343
110R5-5(111,112,108X-1)W.RS-3		CONTRACT NO. 68E50		
ILLINOIS		FED. AID PROJECT		

FINAL SURVEY NO.	SURVEYED	DATE
NOTE BOOK	PLOTTED	
AREAS CHECKED	TEMPLATE	
	AREAS CHECKED	

ORIGINAL SURVEY NO.	SURVEYED	DATE
NOTE BOOK	PLOTTED	
AREAS CHECKED	TEMPLATE	
	AREAS CHECKED	

MODEL: \$MODELNAME\$  
 FILE NAME: I:\PROJECTS\118R5-5\118R5-5\CADD\WDR\DRS\SC-CrossSec.dgn

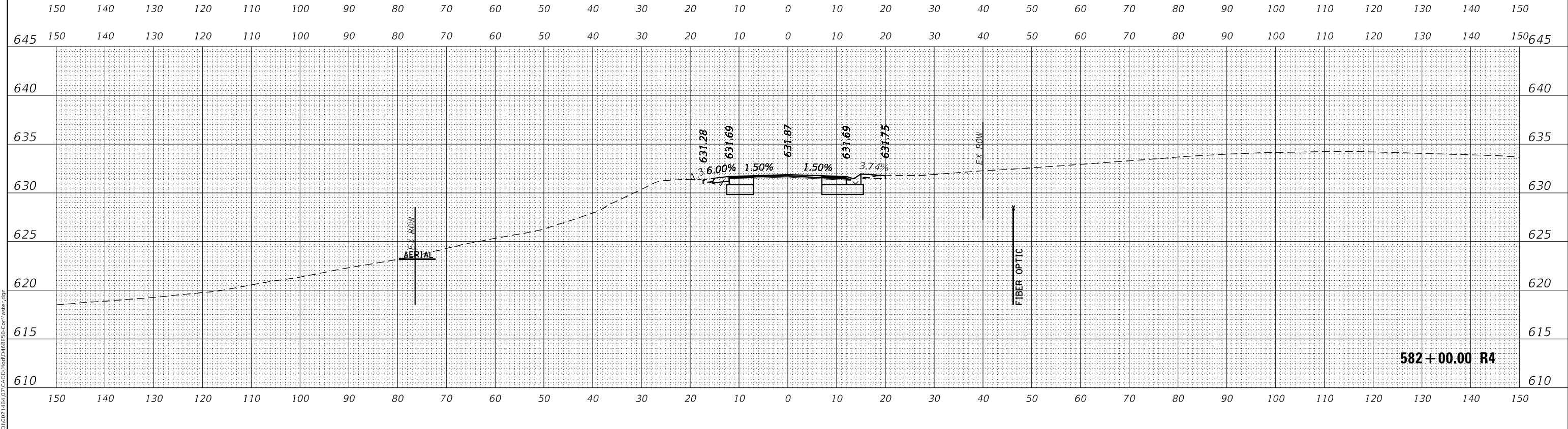
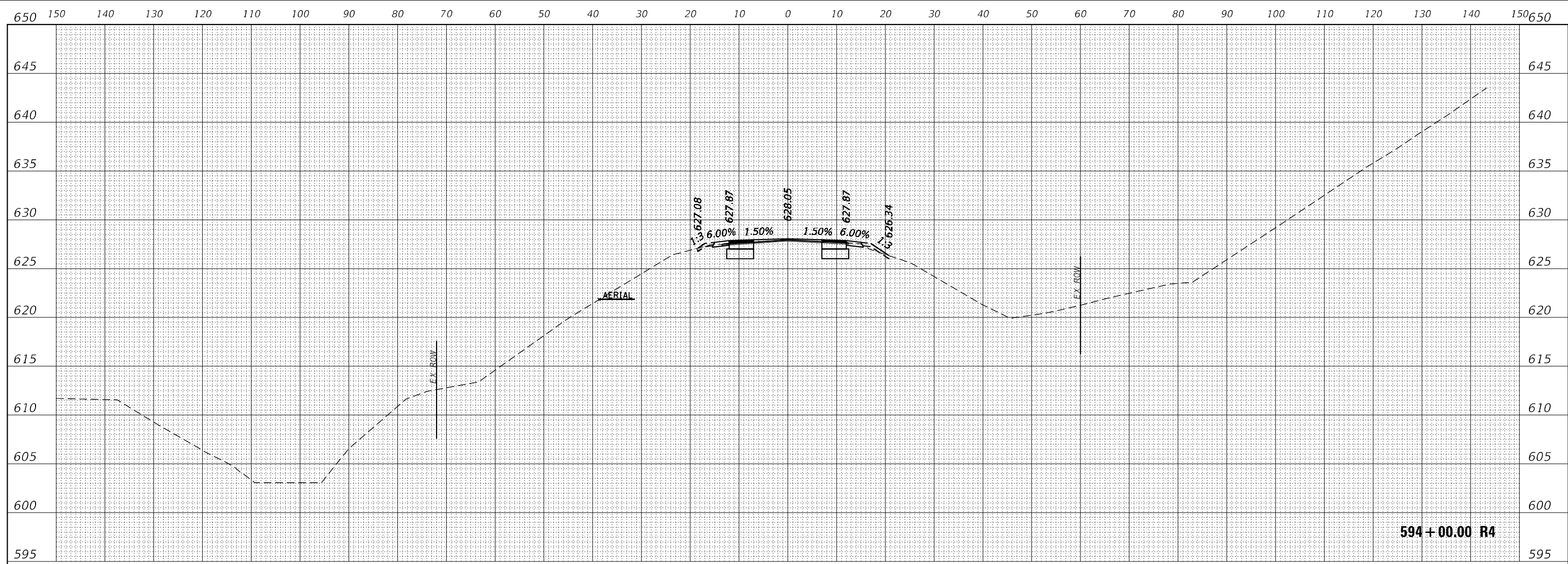


USER NAME = Roadway	DESIGNED -	REVISED -
PLOT SCALE = 20,0000' / in.	DRAWN -	REVISED -
PLOT DATE = 12/18/2024	CHECKED -	REVISED -
	DATE -	REVISED -

STATE OF ILLINOIS  
 DEPARTMENT OF TRANSPORTATION

IL 180 WIDENING AND RESURFACING GRADING CROSS SECTIONS			
SCALE:	SHEET	OF	SHEETS
		STA. 580+00.00 R3 TO STA. 581+00.00 R3	

F.A. RTE.	SECTION	COUNTY	TOTAL SHEETS	SHEET NO.
1195	*	KNOX	409	344
110R5-5:(111,112,108X-1)W,RS-3		CONTRACT NO. 68E50		
ILLINOIS		FED. AID PROJECT		



FINAL SURVEY NO.	SURVEYED	DATE
NOTE BOOK	PLOTTED	
	TEMPLATE	
	AREAS CHECKED	

ORIGINAL SURVEY NO.	SURVEYED	DATE
NOTE BOOK	PLOTTED	
	TEMPLATE	
	AREAS CHECKED	

MODEL: \$MODELNAME\$  
FILE NAME: I:\PROJECTS\110R5-5\110R5-5\110R5-5\CADD\WDR\582+00.00 R4\Grading\582+00.00 R4.dwg



USER NAME = Roadway	DESIGNED -	REVISED -
	DRAWN -	REVISED -
PLOT SCALE = 20,0000' / in.	CHECKED -	REVISED -
PLOT DATE = 12/18/2024	DATE -	REVISED -

STATE OF ILLINOIS  
DEPARTMENT OF TRANSPORTATION

SCALE:	SHEET	OF	SHEETS	STA. 582+00.00 R4 TO STA. 594+00.00 R4
--------	-------	----	--------	--

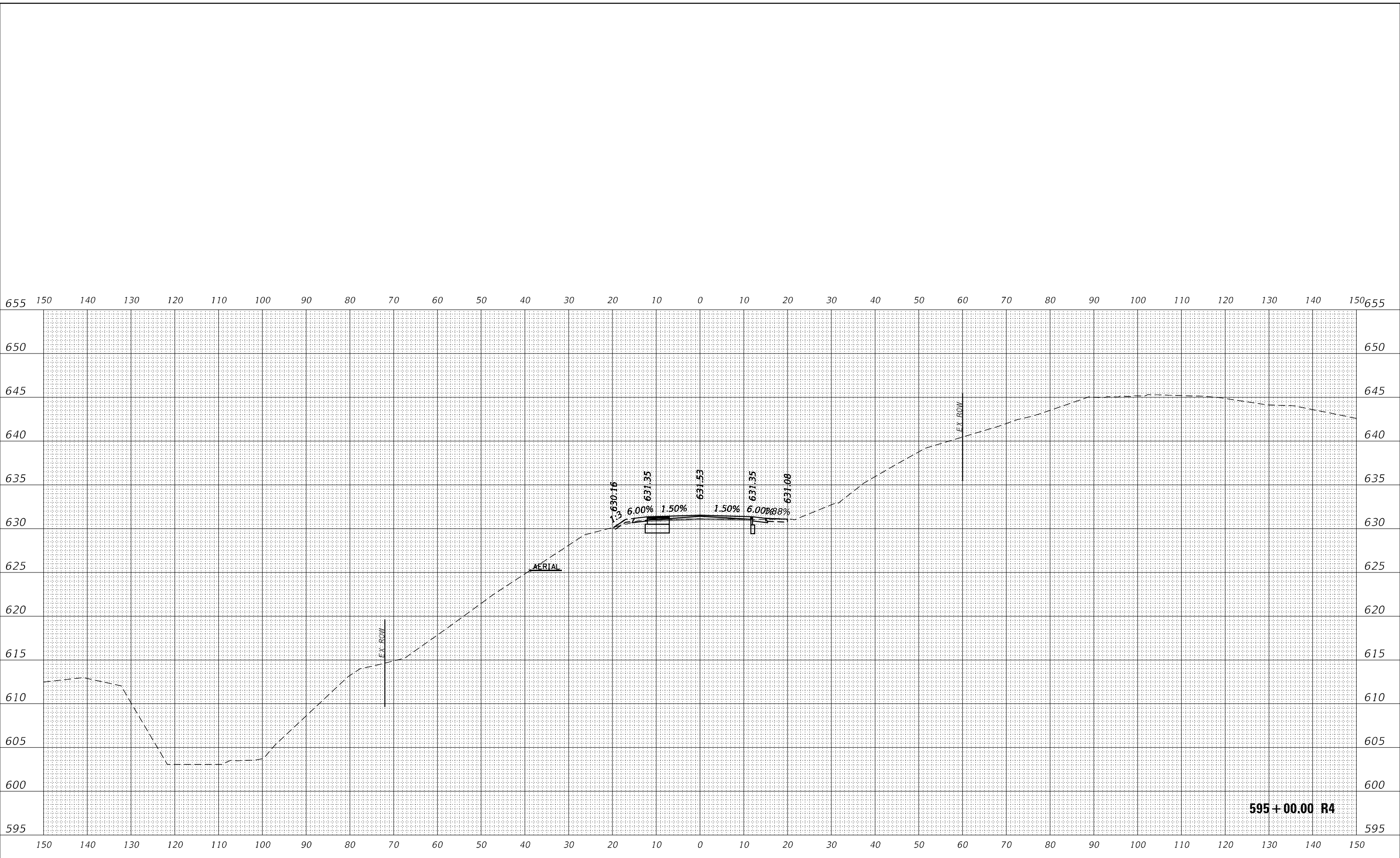
IL 180 WIDENING AND RESURFACING  
GRADING CROSS SECTIONS

F.A. RTE.	SECTION	COUNTY	TOTAL SHEETS	SHEET NO.
1195	*	KNOX	409	345
110R5-5:(111,112,108X-1)W,RS-3		CONTRACT NO. 68E50		
ILLINOIS		FED. AID PROJECT		

FINAL SURVEY NO.	SURVEYED	DATE
NOTE BOOK	PLOTTED	
AREAS CHECKED	TEMPLATE	
	AREAS	
	CHECKED	

ORIGINAL SURVEY NO.	SURVEYED	DATE
NOTE BOOK	PLOTTED	
AREAS CHECKED	TEMPLATE	
	AREAS	
	CHECKED	

MODEL: \$MODELNAME\$  
 FILE NAME: I:\PROJECTS\110R5-5\CADD\WDR\110R5-5-CR1824-01.dwg



USER NAME = Roadway	DESIGNED -	REVISED -
PLOT SCALE = 20,0000 * / in.	DRAWN -	REVISED -
PLOT DATE = 12/18/2024	CHECKED -	REVISED -
	DATE -	REVISED -

**STATE OF ILLINOIS  
 DEPARTMENT OF TRANSPORTATION**

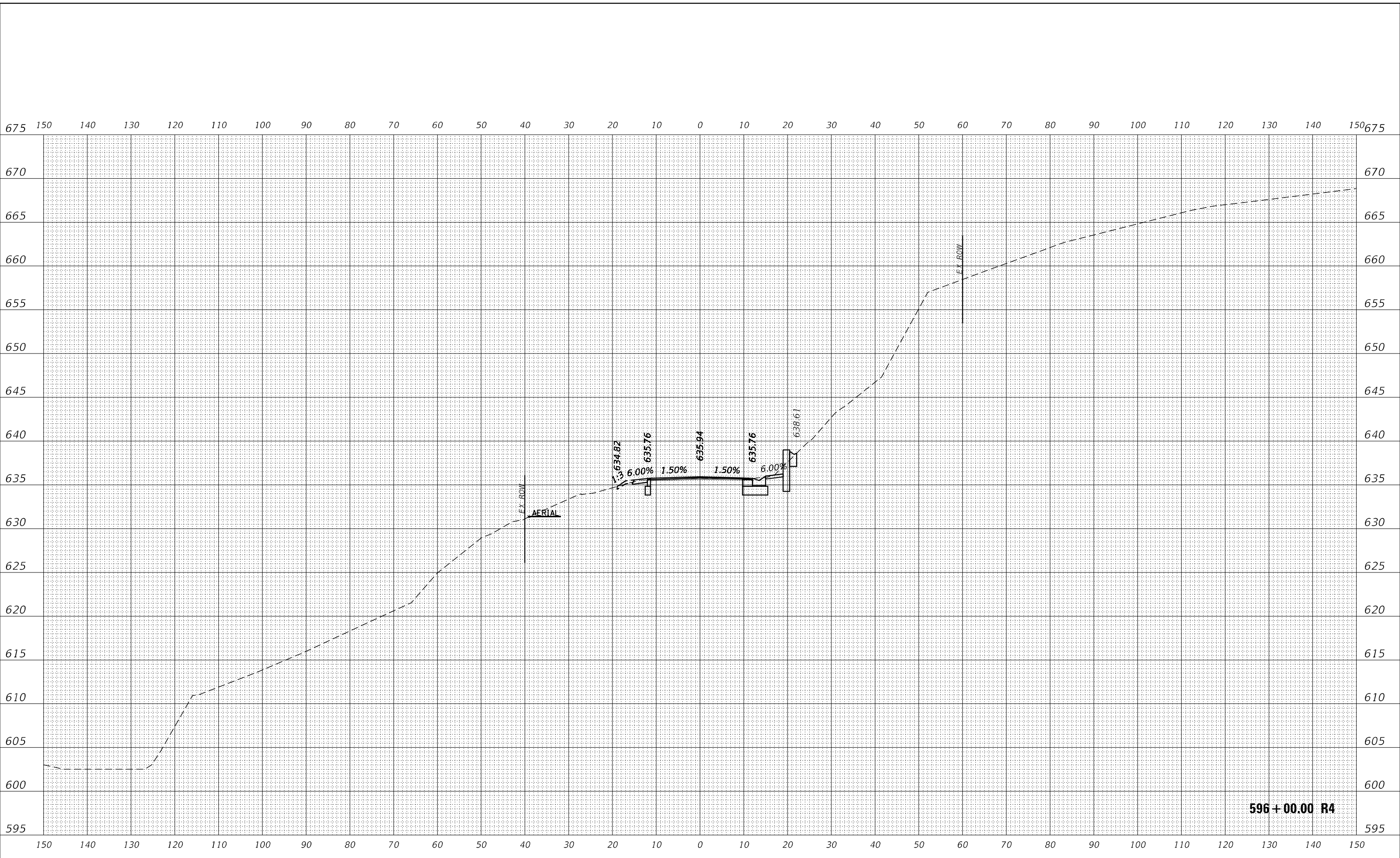
<b>IL 180 WIDENING AND RESURFACING GRADING CROSS SECTIONS</b>	
SCALE:	SHEET OF SHEETS
STA. 595+00.00 R4 TO STA. 595+00.00 R4	

F.A. RTE.	SECTION	COUNTY	TOTAL SHEETS	SHEET NO.
1195	*	KNOX	409	346
110R5-5:(111,112,108X-1)W,RS-3			CONTRACT NO. 68E50	
ILLINOIS		FED. AID PROJECT		

FINAL SURVEY NO.	SURVEYED	DATE
NOTE BOOK	PLOTTED	
AREAS CHECKED	TEMPLATE	
	AREAS CHECKED	

ORIGINAL SURVEY NO.	SURVEYED	DATE
NOTE BOOK	PLOTTED	
AREAS CHECKED	TEMPLATE	
	AREAS CHECKED	

MODEL: \$MODELNAME\$  
 FILE NAME: I:\PROJECTS\110R5-5\110R5-5\110R5-5\110R5-5\110R5-5\CADD\WDR\DRG\596+00.R4.dwg



USER NAME = Roadway	DESIGNED -	REVISD -
	DRAWN -	REVISD -
PLOT SCALE = 20,0000 * / in.	CHECKED -	REVISD -
PLOT DATE = 12/18/2024	DATE -	REVISD -

STATE OF ILLINOIS  
 DEPARTMENT OF TRANSPORTATION

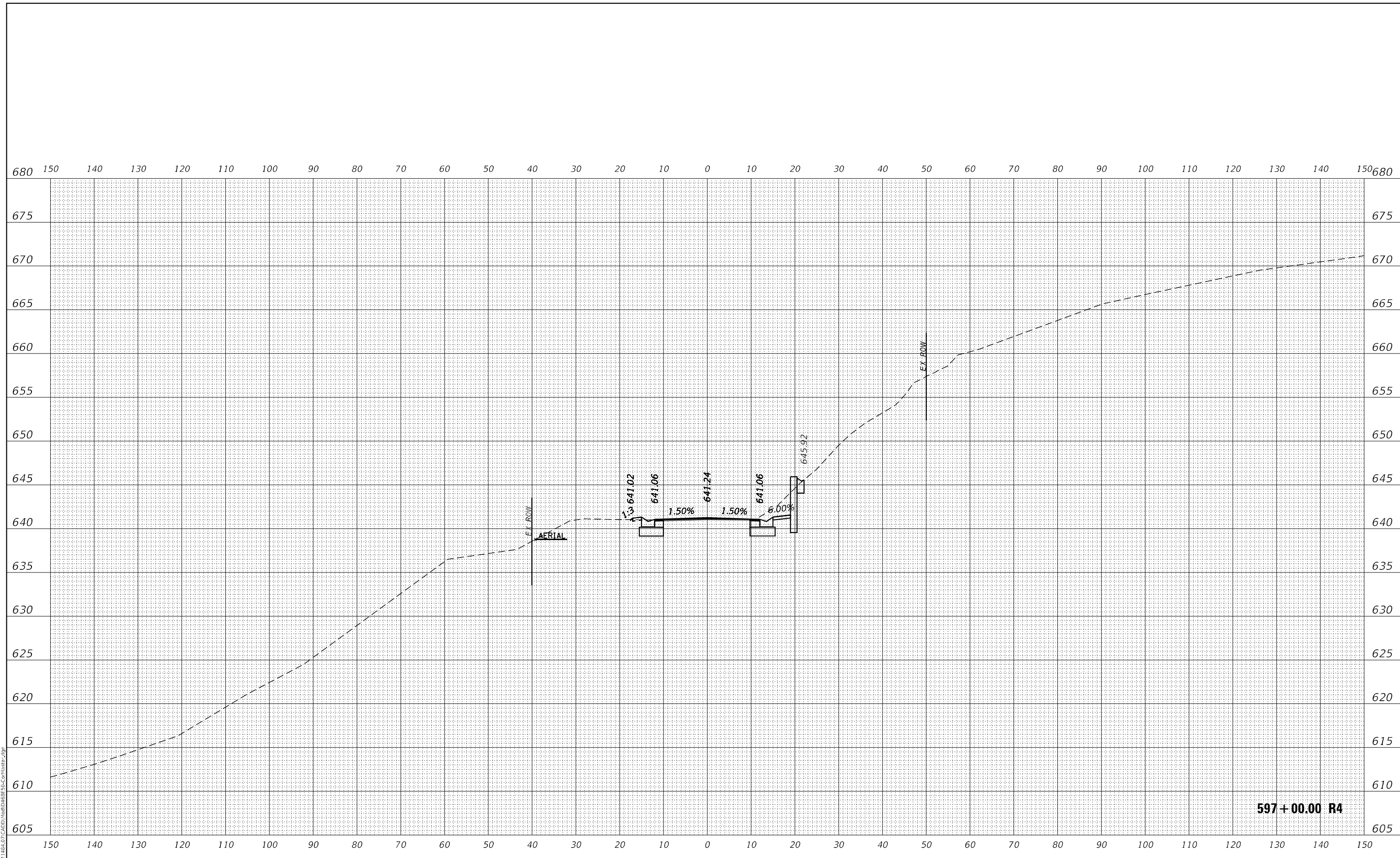
IL 180 WIDENING AND RESURFACING  
 GRADING CROSS SECTIONS

SCALE: SHEET OF SHEETS STA. 596+00.00 R4 TO STA. 596+00.00 R4

F.A. RTE.	SECTION	COUNTY	TOTAL SHEETS	SHEET NO.
1195	*	KNOX	409	347
110R5-5:(111,112,108X-1)W,RS-3			CONTRACT NO. 68E50	
ILLINOIS		FED. AID PROJECT		

DATE	
BY	
SURVEYED	
PLOTTED	
TEMPLATE	
AREAS	
CHECKED	
FINAL SURVEY	
NOTE BOOK	
NO.	

DATE	
BY	
SURVEYED	
PLOTTED	
TEMPLATE	
AREAS	
CHECKED	
ORIGINAL SURVEY	
NOTE BOOK	
NO.	



597+00.00 R4

MODEL: \$MODELNAME\$  
FILE NAME: I:\PROJECTS\110R5-5\110R5-5\110R5-5\CADD\WDR\DRS\SC-CrossSec.dgn



USER NAME = Roadway	DESIGNED -	REVISED -
	DRAWN -	REVISED -
PLOT SCALE = 20,0000 * / in.	CHECKED -	REVISED -
PLOT DATE = 12/18/2024	DATE -	REVISED -

STATE OF ILLINOIS  
DEPARTMENT OF TRANSPORTATION

SCALE:	SHEET	OF	SHEETS	STA. 597+00.00 R4 TO STA. 597+00.00 R4
--------	-------	----	--------	--

IL 180 WIDENING AND RESURFACING  
GRADING CROSS SECTIONS

F.A. RTE.	SECTION	COUNTY	TOTAL SHEETS	SHEET NO.
1195	*	KNOX	409	348
110R5-5:(111,112,108X-1)W,RS-3			CONTRACT NO. 68E50	
ILLINOIS FED. AID PROJECT				

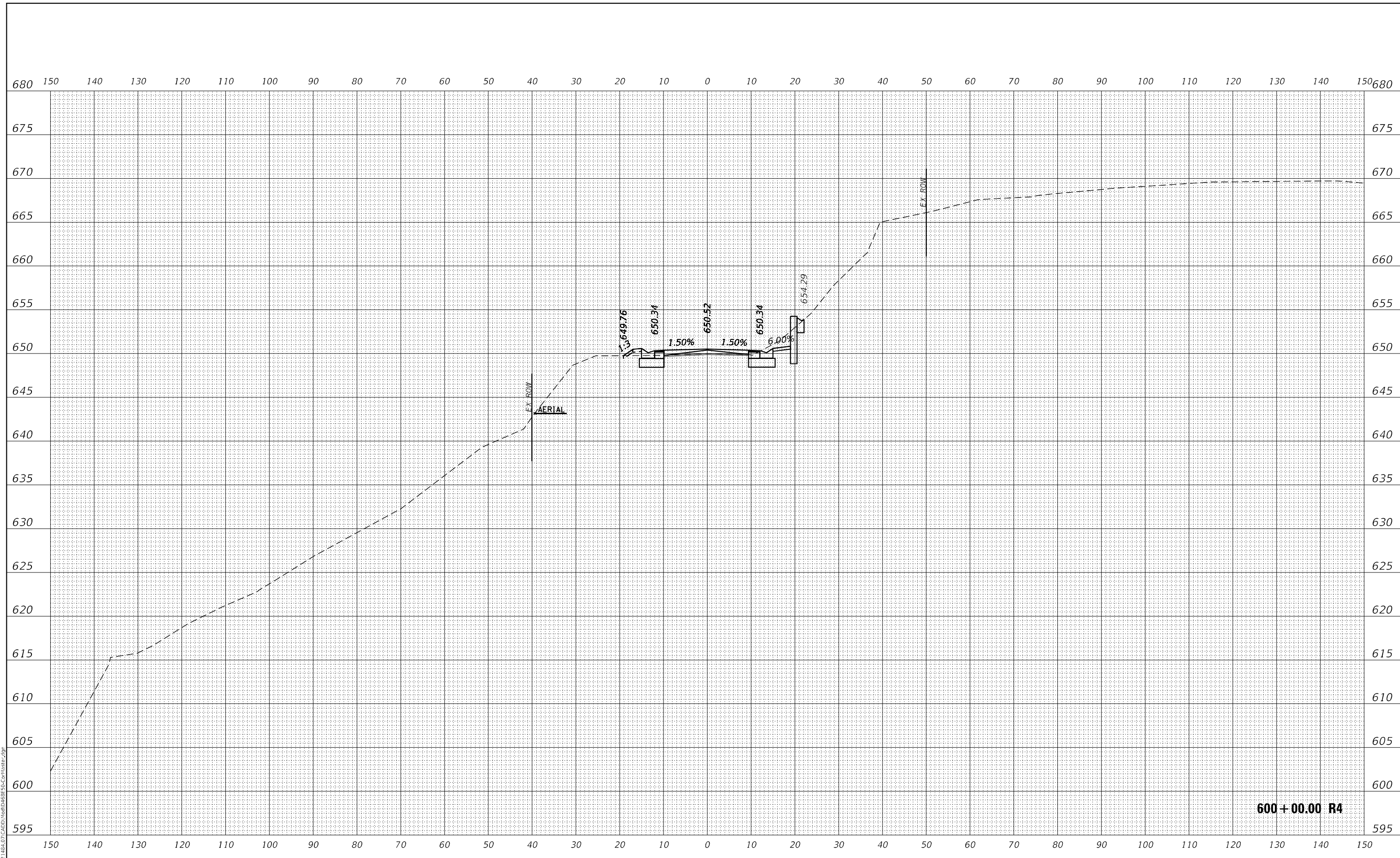






FINAL SURVEY NO.	SURVEYED	DATE
NOTE BOOK	PLOTTED	
AREAS CHECKED	TEMPLATE	
	AREAS CHECKED	

ORIGINAL SURVEY NO.	SURVEYED	DATE
NOTE BOOK	PLOTTED	
AREAS CHECKED	TEMPLATE	
	AREAS CHECKED	



600+00.00 R4

MODEL: \$MODELNAME\$  
FILE NAME: I:\PROJECTS\110R5-5\111,112,108X-1\W\_RS-3.dgn



USER NAME =	Roadway
PLOT SCALE =	20,0000 * / in.
PLOT DATE =	12/18/2024

DESIGNED -	REVISIONS
DRAWN -	REVISIONS
CHECKED -	REVISIONS
DATE -	REVISIONS

STATE OF ILLINOIS  
DEPARTMENT OF TRANSPORTATION

SCALE:	SHEET	OF	SHEETS	STA. 600+00.00 R4 TO STA. 600+00.00 R4
--------	-------	----	--------	--

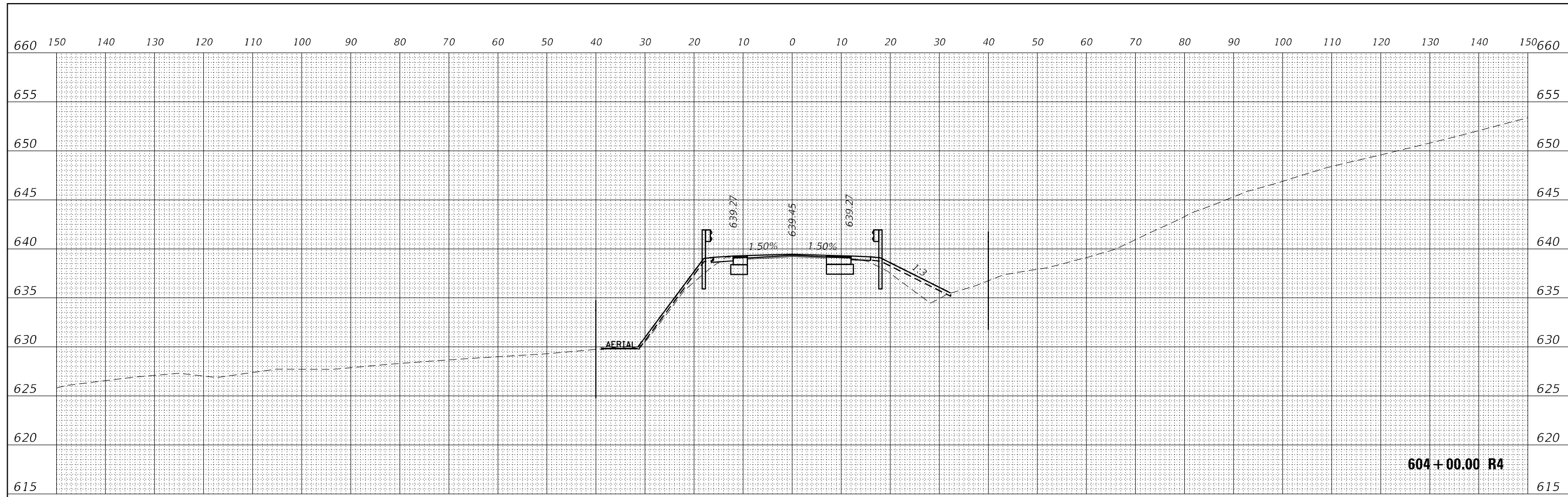
IL 180 WIDENING AND RESURFACING  
GRADING CROSS SECTIONS

F.A. RTE.	SECTION	COUNTY	TOTAL SHEETS	SHEET NO.
1195	*	KNOX	409	351
110R5-5:(111,112,108X-1)W_RS-3			CONTRACT NO. 68E50	
ILLINOIS		FED. AID PROJECT		



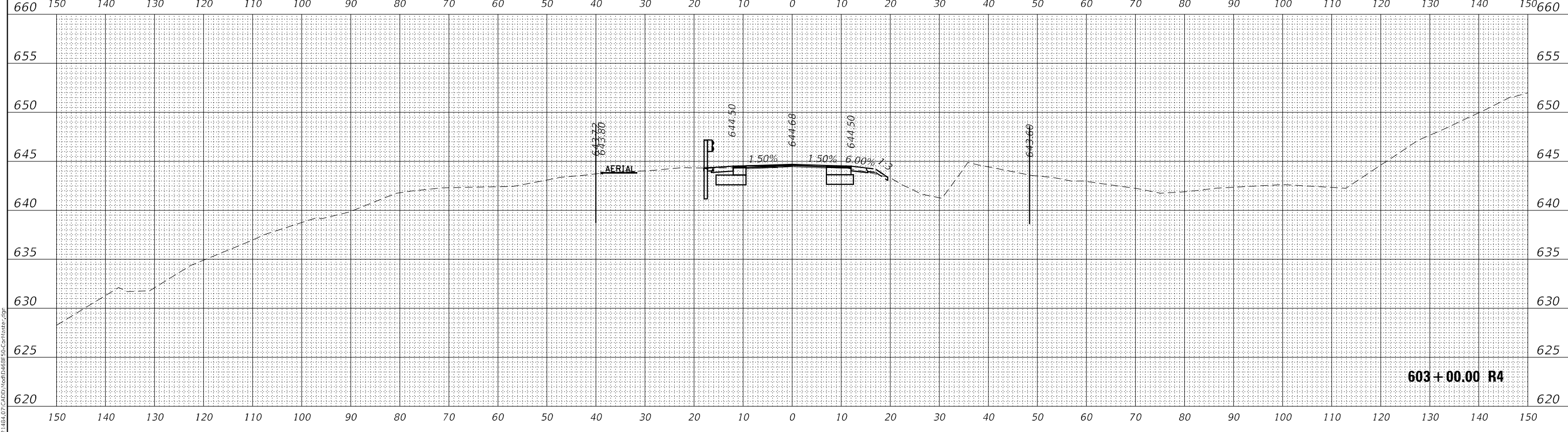


DATE	
BY	
FINAL SURVEY	SURVEYED
NOTE BOOK	PLOTTED
NO.	TEMPLATE
	AREAS CHECKED
	AREAS CHECKED



604+00.00 R4

DATE	
BY	
ORIGINAL SURVEY	SURVEYED
NOTE BOOK	PLOTTED
NO.	TEMPLATE
	AREAS CHECKED
	AREAS CHECKED



603+00.00 R4

MODEL: \$MODELNAME\$  
 FILE NAME: I:\PROJECTS\118R5-5\118R5-5\118R5-5\CADD\WDR\68E50-CrossSec.dgn  
**CiorbaGroup**  
 8725 W. Higgins Rd, Ste 600, Chicago, IL 60631  
 P 773.775.4009 | www.ciorba.com

USER NAME = Roadway	DESIGNED -	REVISED -
	DRAWN -	REVISED -
PLOT SCALE = 20,0000 * / in.	CHECKED -	REVISED -
PLOT DATE = 12/18/2024	DATE -	REVISED -

**STATE OF ILLINOIS  
 DEPARTMENT OF TRANSPORTATION**

<b>IL 180 WIDENING AND RESURFACING GRADING CROSS SECTIONS</b>			
SCALE:	SHEET	OF	SHEETS
STA. 603+00.00		640064TDCS\$AA.209-14-002006R4	

F.A. RTE.	SECTION	COUNTY	TOTAL SHEETS	SHEET NO.
1195	*	KNOX	409	354
118R5-5:(111,112,108X-1)W,RS-3		CONTRACT NO. 68E50		
ILLINOIS		FED. AID PROJECT		



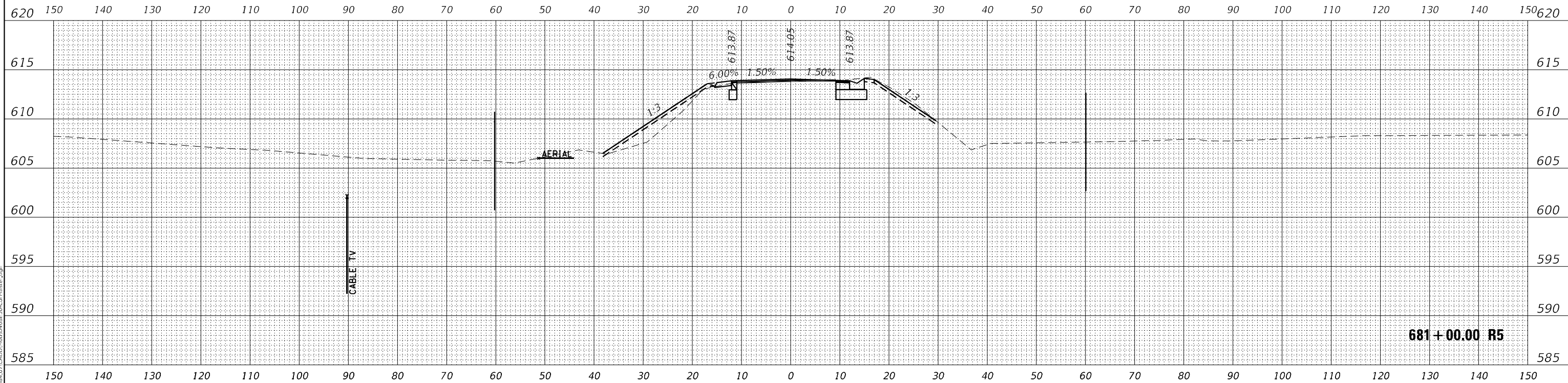




FINAL SURVEY NO.	SURVEYED	BY	DATE
NOTE BOOK	PLOTTED		
	TEMPLATE		
	AREAS CHECKED		

ORIGINAL SURVEY NO.	SURVEYED	BY	DATE
NOTE BOOK	PLOTTED		
	TEMPLATE		
	AREAS CHECKED		

MODEL: \$MODELNAME\$  
 FILE NAME: N:\PROJ\0021484\07\CADD\Wor\1484R5-5-Cross-Section.dgn



USER NAME = Roadway
PLOT SCALE = 20,0000 * / in.
PLOT DATE = 12/18/2024

DESIGNED -	REVISIED -
DRAWN -	REVISIED -
CHECKED -	REVISIED -
DATE -	REVISIED -

**STATE OF ILLINOIS  
 DEPARTMENT OF TRANSPORTATION**

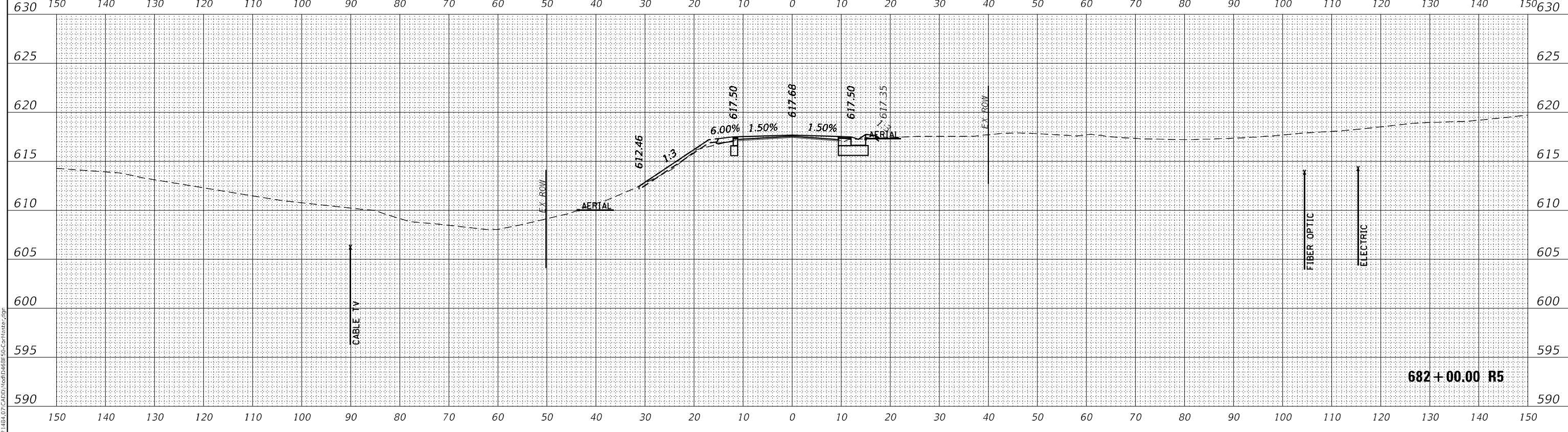
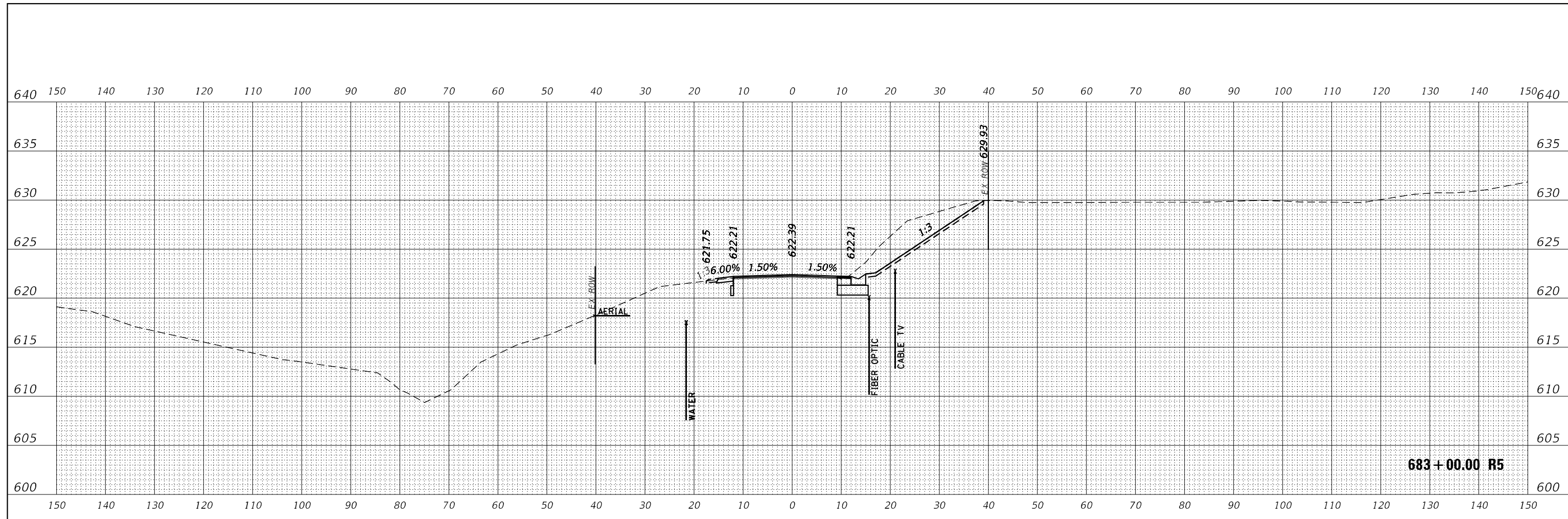
**IL 180 WIDENING AND RESURFACING  
 GRADING CROSS SECTIONS**

SCALE:	SHEET	OF	SHEETS	STA. 681+00.00 R5 TO 681+00.00 R5
--------	-------	----	--------	-----------------------------------

F.A. RTE.	SECTION	COUNTY	TOTAL SHEETS	SHEET NO.
1195		KNOX	409	357
110R5-5:(111.112.108X-1)W.R5-3			CONTRACT NO. 68E50	
ILLINOIS FED. AID PROJECT				

FINAL SURVEY NO.	SURVEYED	DATE
NOTE BOOK	PLOTTED	
AREAS CHECKED	TEMPLATE	
	AREAS CHECKED	

ORIGINAL SURVEY NO.	SURVEYED	DATE
NOTE BOOK	PLOTTED	
AREAS CHECKED	TEMPLATE	
	AREAS CHECKED	



**CiorbaGroup**  
 8725 W. Higgins Rd, Ste 600, Chicago, IL 60631  
 P 773.775-4009 | www.ciorba.com

USER NAME = Roadway	DESIGNED -	REVISED -
	DRAWN -	REVISED -
PLOT SCALE = 20,0000' / in.	CHECKED -	REVISED -
PLOT DATE = 12/18/2024	DATE -	REVISED -

**STATE OF ILLINOIS  
 DEPARTMENT OF TRANSPORTATION**

**IL 180 WIDENING AND RESURFACING  
 GRADING CROSS SECTIONS**

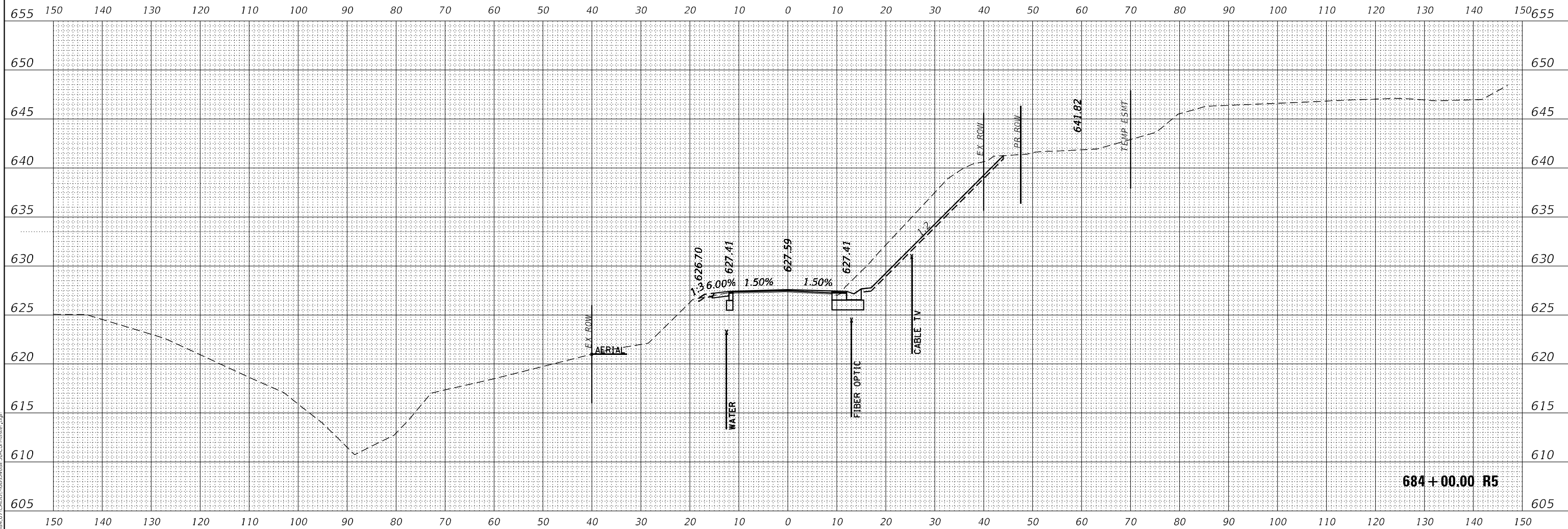
SCALE: SHEET OF SHEETS STA. 682+00.00 R5 TO STA. 683+00.00 R5

F.A. RTE.	SECTION	COUNTY	TOTAL SHEETS	SHEET NO.
1195	*	KNOX	409	358
110R5-5:(111,112,108X-1)W,RS-3		CONTRACT NO. 68E50		
ILLINOIS		FED. AID PROJECT		

FINAL SURVEY NO.	SURVEYED	DATE
NOTE BOOK	PLOTTED	
AREAS CHECKED	TEMPLATE	
	AREAS CHECKED	

ORIGINAL SURVEY NO.	SURVEYED	DATE
NOTE BOOK	PLOTTED	
AREAS CHECKED	TEMPLATE	
	AREAS CHECKED	

MODEL: \$MODELNAME\$  
 FILE NAME: I:\PROJECTS\110R5-5\110R5-5\110R5-5\110R5-5\110R5-5\CADD\W04D48655-SC-CR1824.rvt



684+00.00 R5



USER NAME = Roadway  
 PLOT SCALE = 20,0000 \* / in.  
 PLOT DATE = 12/18/2024

DESIGNED -  
 DRAWN -  
 CHECKED -  
 DATE -

REVISED -  
 REVISED -  
 REVISED -  
 REVISED -

STATE OF ILLINOIS  
 DEPARTMENT OF TRANSPORTATION

IL 180 WIDENING AND RESURFACING  
 GRADING CROSS SECTIONS

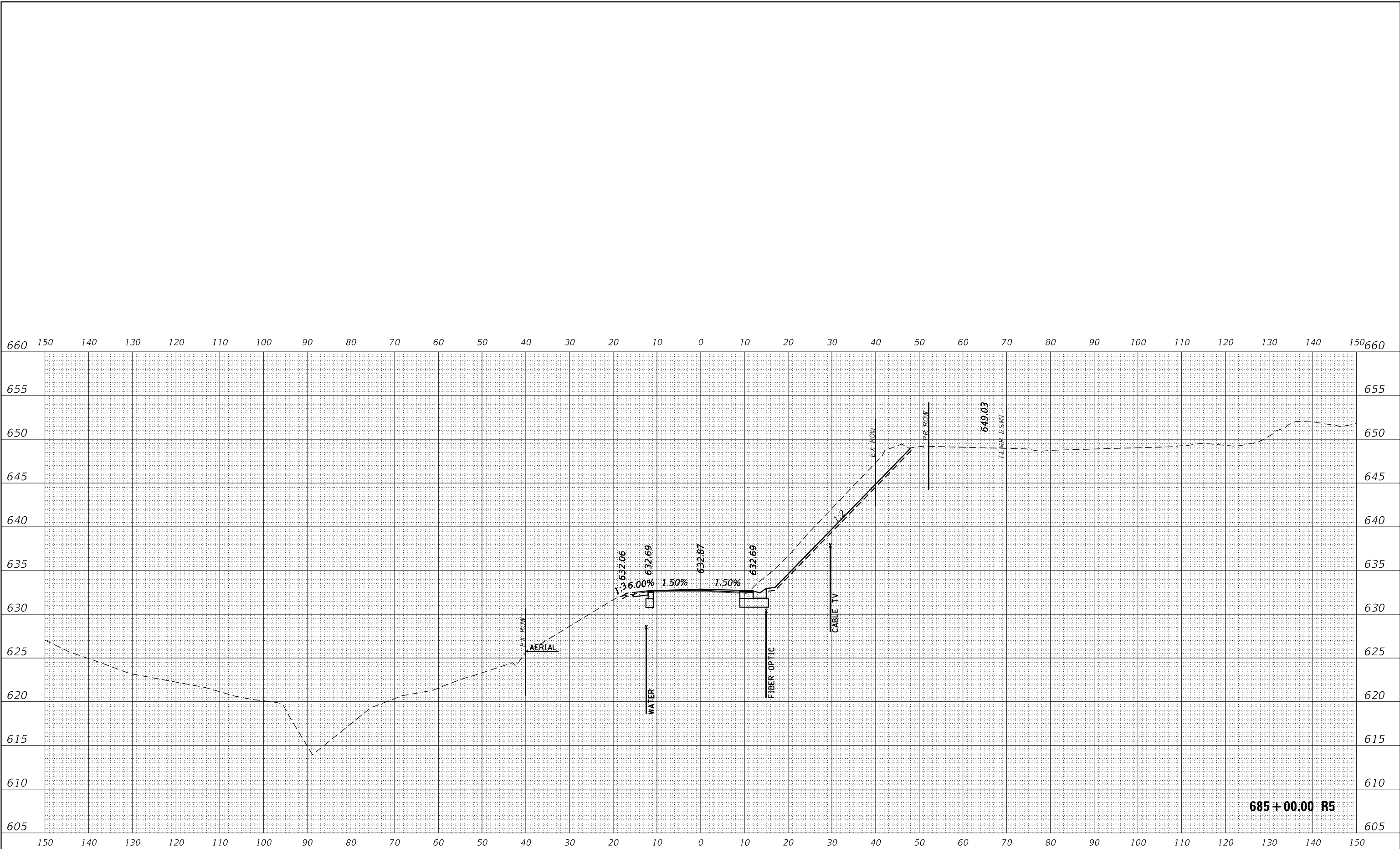
SCALE: SHEET OF SHEETS STA. 684+00.00 R5 TO STA. 684+00.00 R5

F.A. RTE.	SECTION	COUNTY	TOTAL SHEETS	SHEET NO.
1195	*	KNOX	409	359
110R5-5:(111,112,108X-1)W,R5-3			CONTRACT NO. 68E50	
ILLINOIS		FED. AID PROJECT		

FINAL SURVEY NO.	SURVEYED	DATE
NOTE BOOK	PLOTTED	
	TEMPLATE	
	AREAS CHECKED	

ORIGINAL SURVEY NO.	SURVEYED	DATE
NOTE BOOK	PLOTTED	
	TEMPLATE	
	AREAS CHECKED	

MODEL: \$MODELNAME\$  
 FILE NAME: I:\PROJECTS\110R5-5\110R5-5\110R5-5\110R5-5\110R5-5\CADD\WDR\685+00.R5.dwg



USER NAME = Roadway	DESIGNED -	REVISED -
PLOT SCALE = 20,0000 * / in.	DRAWN -	REVISED -
PLOT DATE = 12/18/2024	CHECKED -	REVISED -
	DATE -	REVISED -

**STATE OF ILLINOIS  
DEPARTMENT OF TRANSPORTATION**

**IL 180 WIDENING AND RESURFACING  
GRADING CROSS SECTIONS**

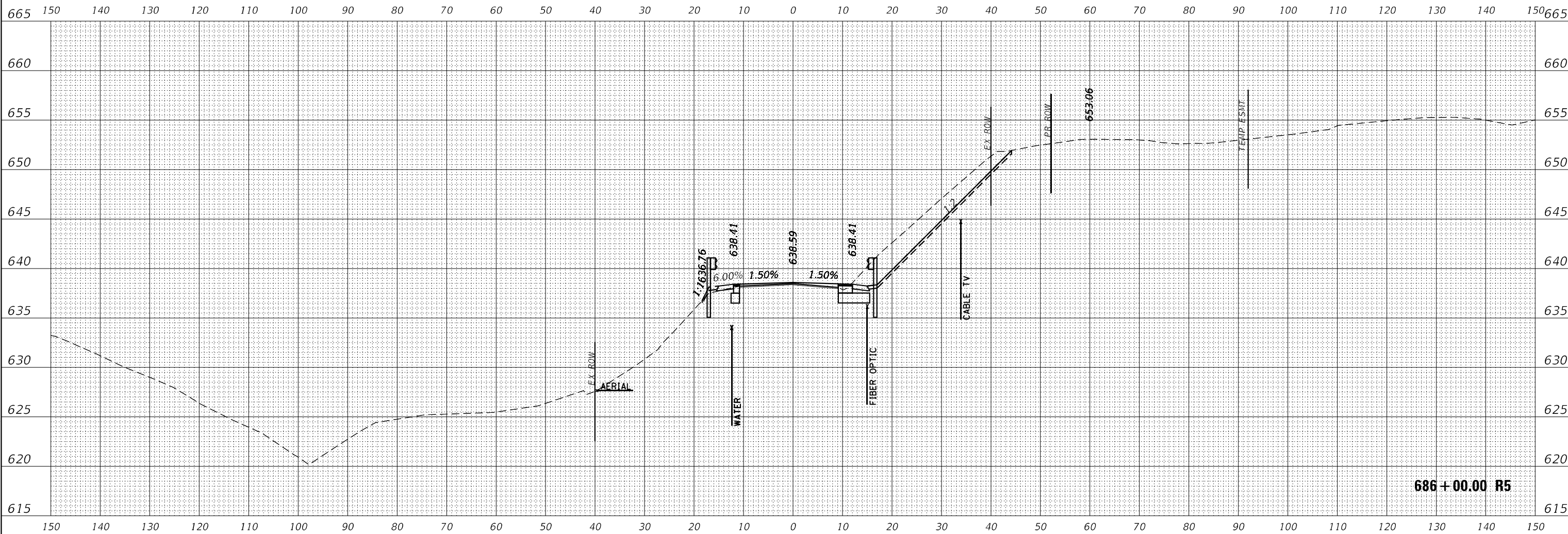
SCALE: SHEET OF SHEETS STA. 685+00.00 R5 TO STA. 685+00.00 R5

F.A. RTE.	SECTION	COUNTY	TOTAL SHEETS	SHEET NO.
1195	*	KNOX	409	360
110R5-5:(111,112,108X-1)W,R5-3			CONTRACT NO. 68E50	
ILLINOIS		FED. AID PROJECT		

FINAL SURVEY NO.	SURVEYED	DATE
NOTE BOOK NO.	PLOTTED	
	TEMPLATE	
	AREAS CHECKED	

ORIGINAL SURVEY NO.	SURVEYED	DATE
NOTE BOOK NO.	PLOTTED	
	TEMPLATE	
	AREAS CHECKED	

MODEL: \$MODELNAME\$  
 FILE NAME: I:\PROJECTS\110R5-5\111,112,108X-1\W\_RS-3.dgn



686+00.00 R5



USER NAME = Roadway	DESIGNED -	REVISED -
PLOT SCALE = 20,0000 * / in.	DRAWN -	REVISED -
PLOT DATE = 12/18/2024	CHECKED -	REVISED -
	DATE -	REVISED -

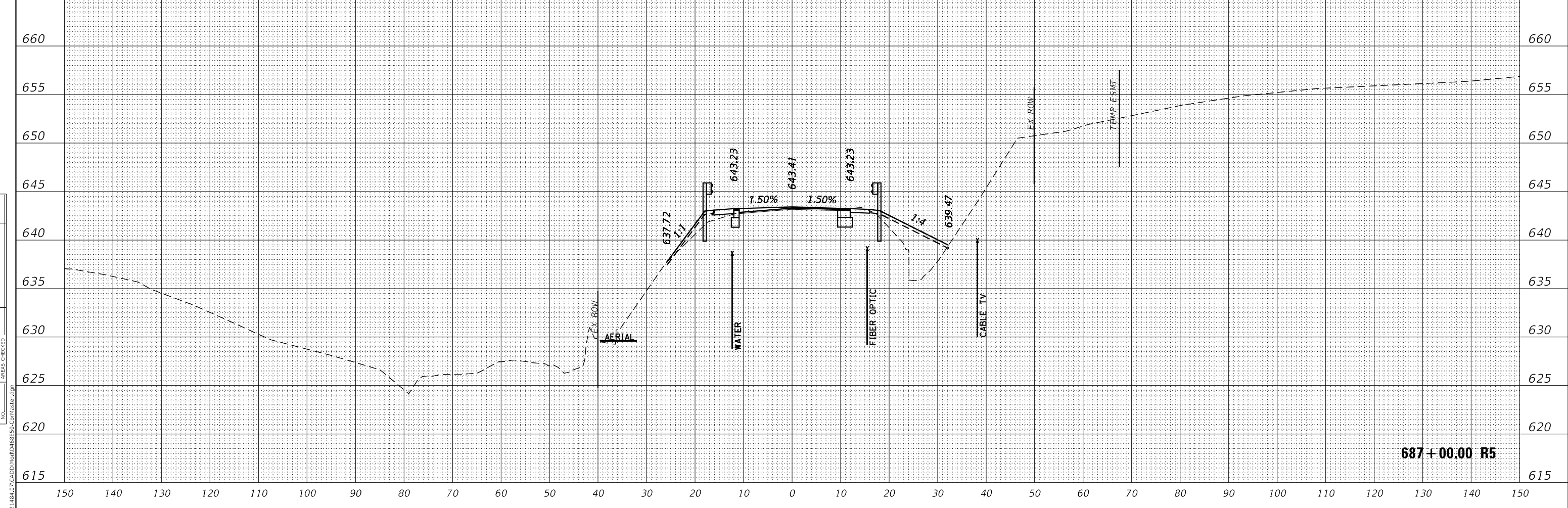
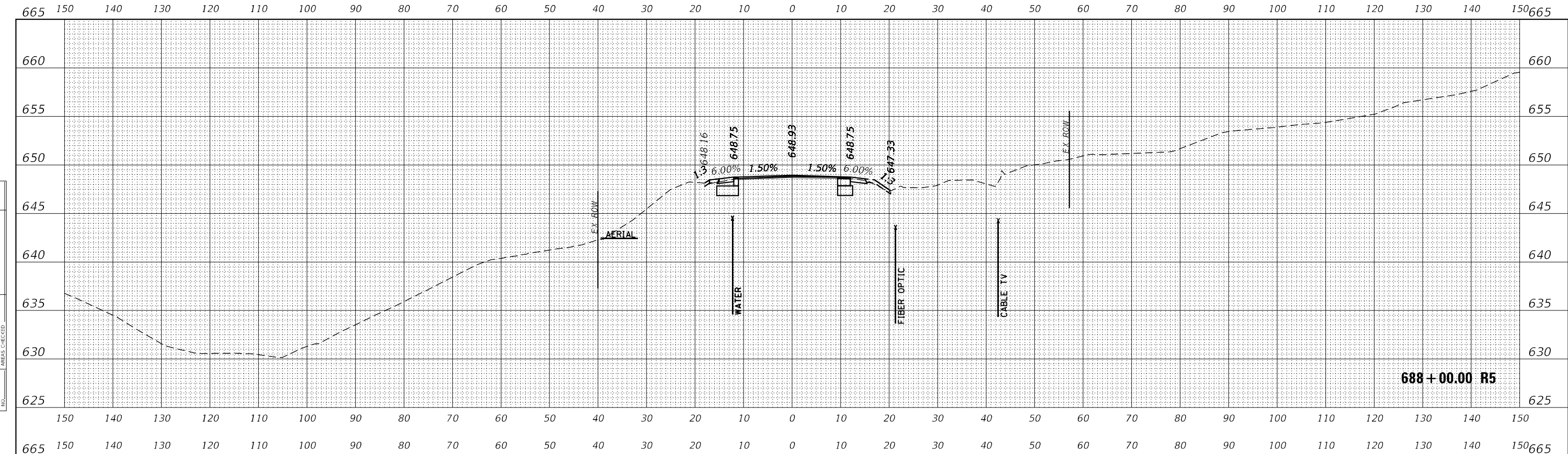
STATE OF ILLINOIS  
 DEPARTMENT OF TRANSPORTATION

IL 180 WIDENING AND RESURFACING GRADING CROSS SECTIONS	
SCALE:	SHEET OF SHEETS
STA. 686+00.00 R5 TO STA. 686+00.00 R5	

F.A. RTE.	SECTION	COUNTY	TOTAL SHEETS	SHEET NO.
1195	*	KNOX	409	361
110R5-5:(111,112,108X-1)W_RS-3			CONTRACT NO. 68E50	
ILLINOIS		FED. AID PROJECT		

FINAL SURVEY	SURVEYED	DATE
NOTE BOOK	PLOTTED	BY
NO.	TEMPLATE	
	AREAS CHECKED	

ORIGINAL SURVEY	SURVEYED	DATE
NOTE BOOK	PLOTTED	BY
NO.	TEMPLATE	
	AREAS CHECKED	

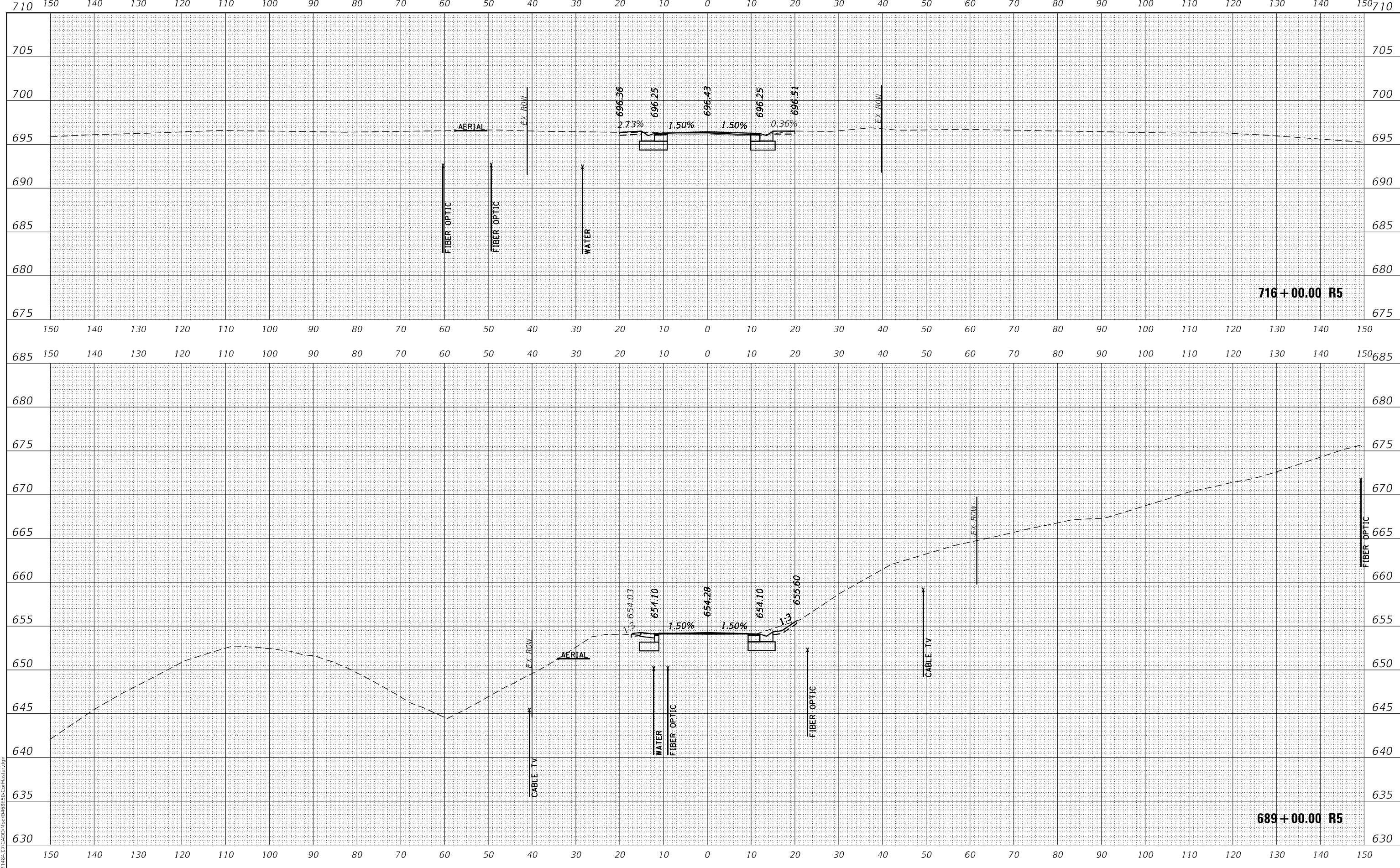


USER NAME = Roadway	DESIGNED -	REVISD -
PLOT SCALE = 20,0000' / in.	DRAWN -	REVISD -
PLOT DATE = 12/18/2024	CHECKED -	REVISD -
	DATE -	REVISD -

**STATE OF ILLINOIS  
DEPARTMENT OF TRANSPORTATION**

<b>IL 180 WIDENING AND RESURFACING GRADING CROSS SECTIONS</b>	
SCALE:	SHEET OF SHEETS
STA. 687+00.00 R5 TO STA. 688+00.00 R5	

F.A. RTE.	SECTION	COUNTY	TOTAL SHEETS	SHEET NO.
1195	*	KNOX	409	362
110R5-5(111,112+108X-1)W.R5-3		CONTRACT NO. 68E50		
110R5-5(111,112+108X-1)W.R5-3		CONTRACT NO. 68E50		



FINAL SURVEY NO.	SURVEYED	DATE
NOTE BOOK	PLOTTED	
	TEMPLATE	
	AREAS CHECKED	

ORIGINAL SURVEY NO.	SURVEYED	DATE
NOTE BOOK	PLOTTED	
	TEMPLATE	
	AREAS CHECKED	

MODEL: \$MODELNAME\$  
 FILE NAME: I:\PROJECTS\1180\1180-5\CADD\WDR\689E5-SC-CR180E5.dgn



USER NAME =	Roadway
PLOT SCALE =	20,0000' / in.
PLOT DATE =	12/18/2024

DESIGNED -	REVISIONS
DRAWN -	REVISIONS
CHECKED -	REVISIONS
DATE -	REVISIONS

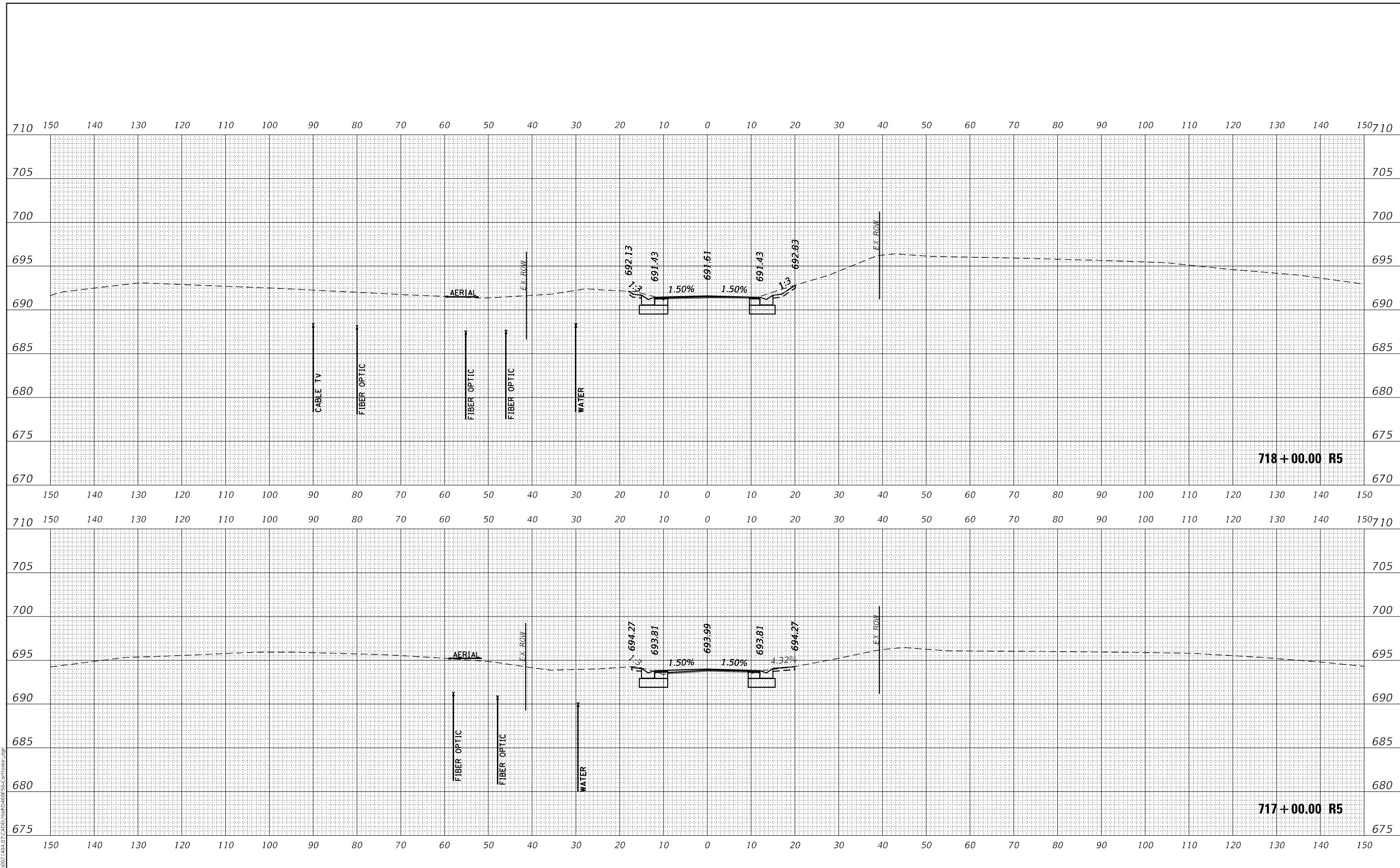
**STATE OF ILLINOIS  
 DEPARTMENT OF TRANSPORTATION**

<b>IL 180 WIDENING AND RESURFACING    GRADING CROSS SECTIONS</b>	
SCALE:	SHEET OF SHEETS
STA. 689+00.00 R5 TO STA. 716+00.00 R5	

F.A. RTE.	SECTION	COUNTY	TOTAL SHEETS	SHEET NO.
1195	*	KNOX	409	363
110R5-5:(111,112,108X-1)W,RS-3		CONTRACT NO. 68E50		
ILLINOIS		FED. AID PROJECT		

FINAL SURVEY	SURVEYED	DATE
NOTE BOOK	PLOTTED	
NO.	TEMPLATE	
	AREAS CHECKED	

ORIGINAL SURVEY	SURVEYED	DATE
NOTE BOOK	PLOTTED	
NO.	TEMPLATE	
	AREAS CHECKED	



USER NAME =	Roadway
PLOT SCALE =	20,0000' / in.
PLOT DATE =	12/18/2024

DESIGNED -	REVISIONS
DRAWN -	REVISIONS
CHECKED -	REVISIONS
DATE -	REVISIONS

**STATE OF ILLINOIS  
DEPARTMENT OF TRANSPORTATION**

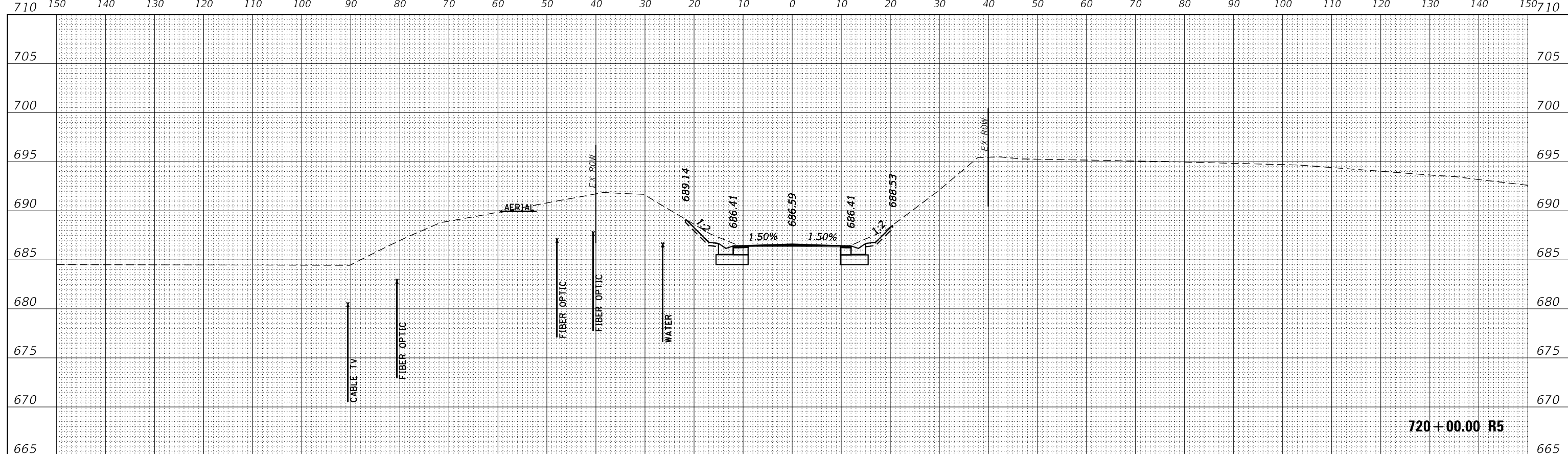
**IL 180 WIDENING AND RESURFACING  
GRADING CROSS SECTIONS**

SCALE: SHEET OF SHEETS STA. 717+00.00 R5 TO STA. 718+00.00 R5

F.A. RTE.	SECTION	COUNTY	TOTAL SHEETS	SHEET NO.
1195	*	KNOX	409	364
110R5-5:(111,112,108X-1)W.R5-3			CONTRACT NO. 68E50	
ILLINOIS		FED. AID PROJECT		

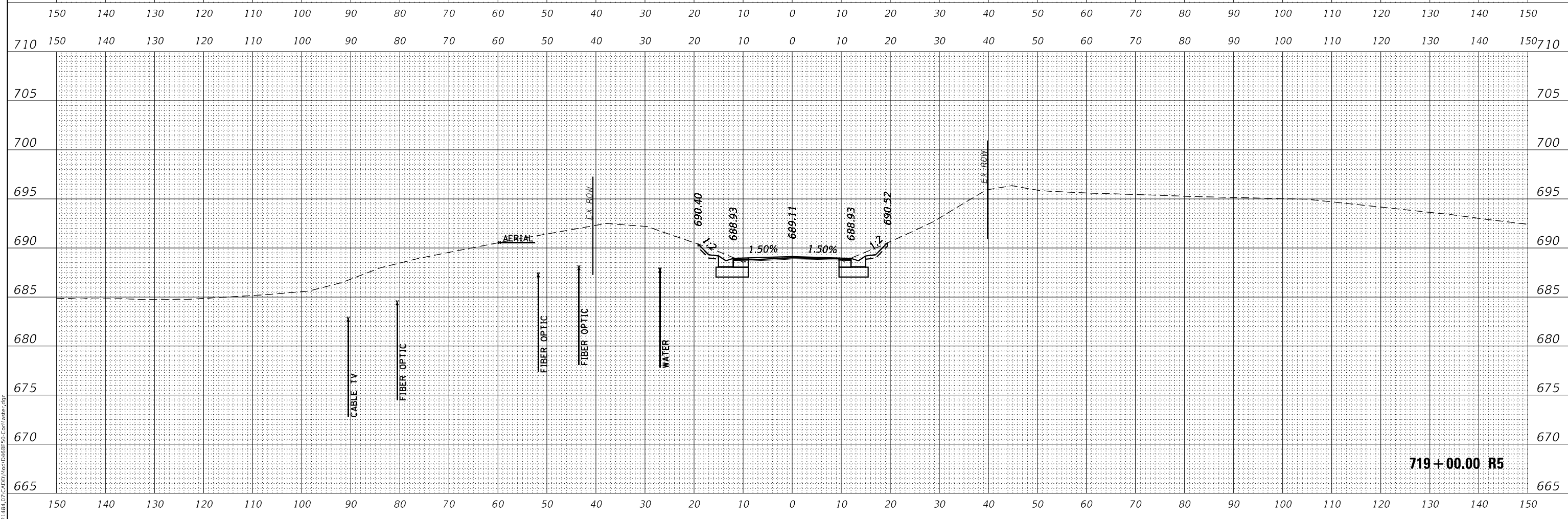


FINAL SURVEY NO.	SURVEYED	DATE
NOTE BOOK	PLOTTED	
AREAS CHECKED	TEMPLATE	
AREAS CHECKED	AREAS CHECKED	



720+00.00 R5

ORIGINAL SURVEY NO.	SURVEYED	DATE
NOTE BOOK	PLOTTED	
AREAS CHECKED	TEMPLATE	
AREAS CHECKED	AREAS CHECKED	



719+00.00 R5

MODEL: \$MODELNAME\$  
FILE NAME: I:\PROJECTS\110R5-5\111,112,108X-1\W\_RS-3.dgn



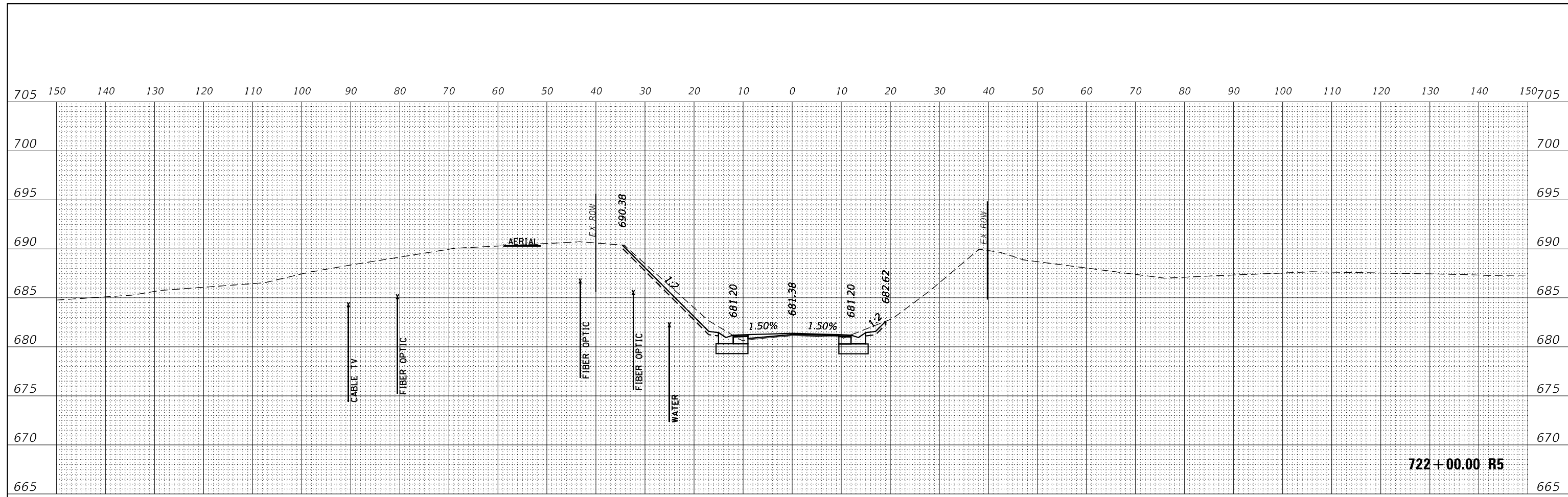
USER NAME = Roadway	DESIGNED -	REVISED -
	DRAWN -	REVISED -
PLOT SCALE = 20,0000' / in.	CHECKED -	REVISED -
PLOT DATE = 12/18/2024	DATE -	REVISED -

STATE OF ILLINOIS  
DEPARTMENT OF TRANSPORTATION

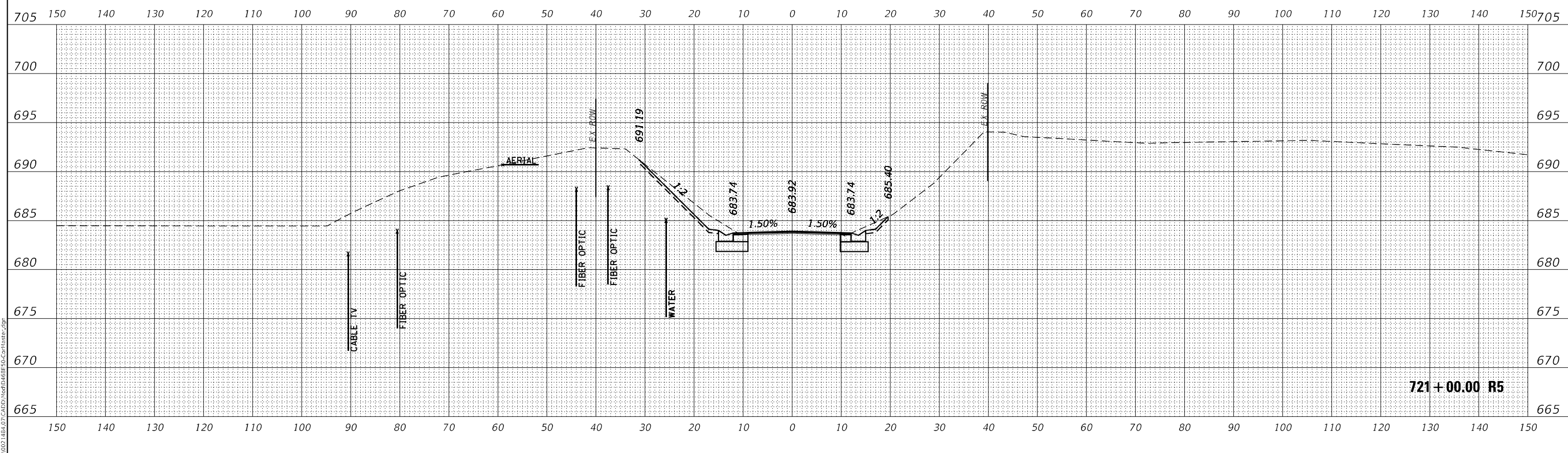
IL 180 WIDENING AND RESURFACING	
GRADING CROSS SECTIONS	
SCALE:	SHEET OF SHEETS
STA. 719+00.00 R5 TO STA. 720+00.00 R5	

F.A. RTE.	SECTION	COUNTY	TOTAL SHEETS	SHEET NO.
1195	*	KNOX	409	365
110R5-5:(111,112,108X-1)W_RS-3		CONTRACT NO. 68E50		
ILLINOIS		FED. AID PROJECT		

FINAL SURVEY NO.	SURVEYED	DATE
NOTE BOOK NO.	PLOTTED	
	TEMPLATE	
	AREAS CHECKED	
	AREAS CHECKED	



ORIGINAL SURVEY NO.	SURVEYED	DATE
NOTE BOOK NO.	PLOTTED	
	TEMPLATE	
	AREAS CHECKED	
	AREAS CHECKED	



USER NAME = Roadway	DESIGNED -	REVISED -
	DRAWN -	REVISED -
PLOT SCALE = 20,0000' / in.	CHECKED -	REVISED -
PLOT DATE = 12/18/2024	DATE -	REVISED -

**STATE OF ILLINOIS  
DEPARTMENT OF TRANSPORTATION**

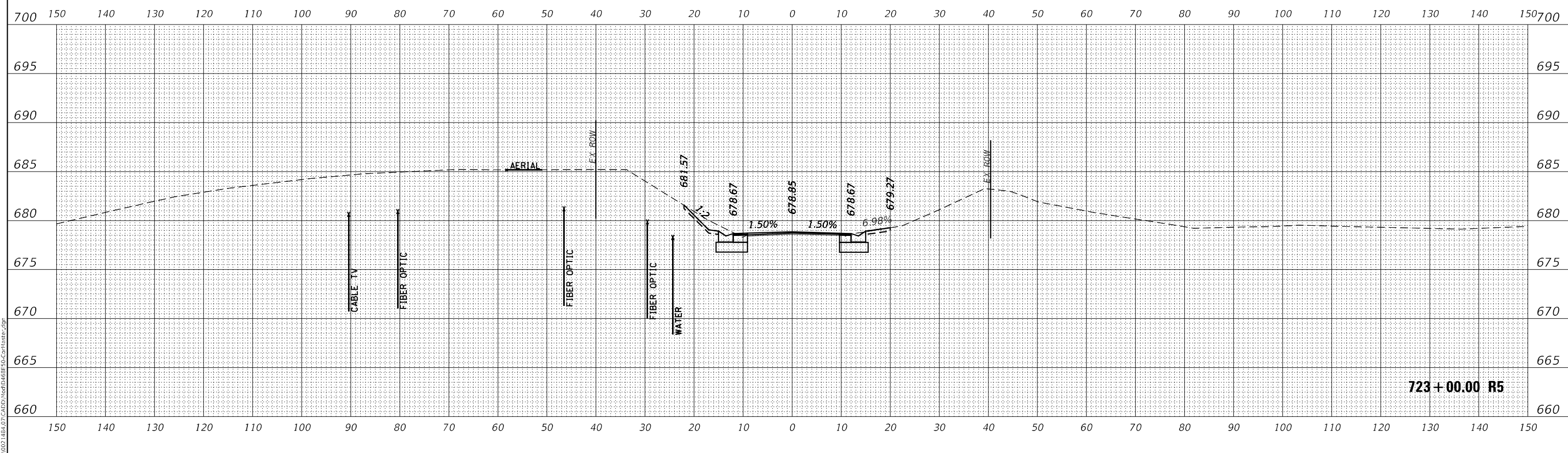
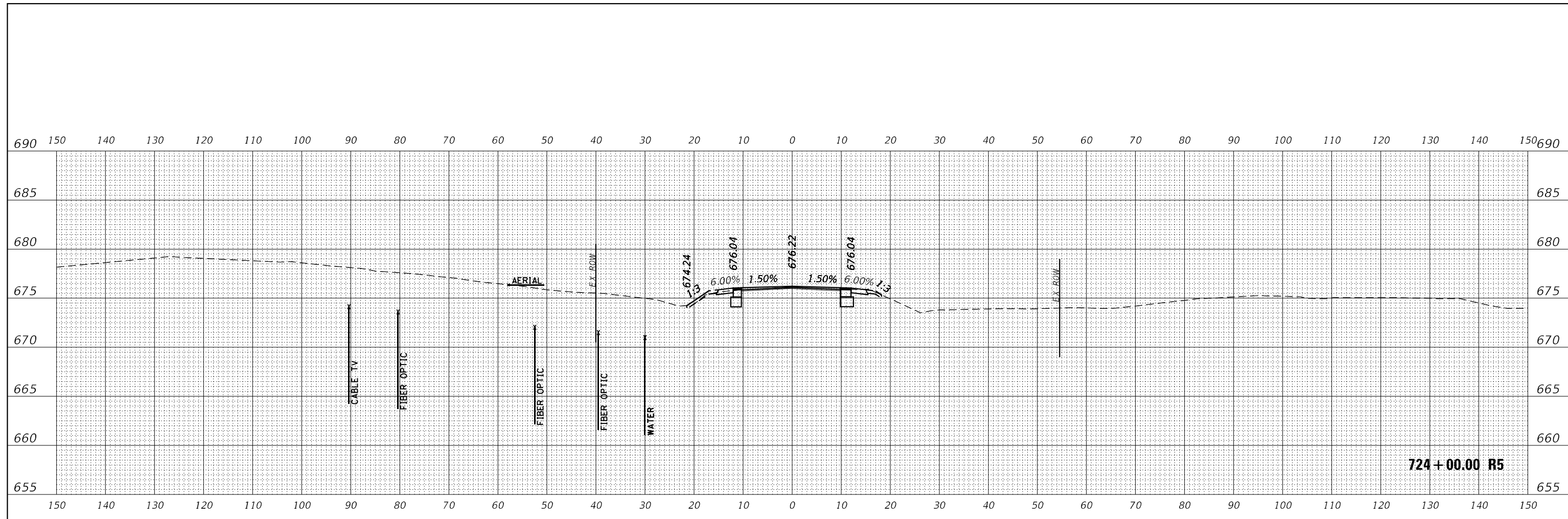
**IL 180 WIDENING AND RESURFACING  
GRADING CROSS SECTIONS**

SCALE: SHEET OF SHEETS STA. 721+00.00 R5 TO STA. 722+00.00 R5

F.A. RTE.	SECTION	COUNTY	TOTAL SHEETS	SHEET NO.
1195	*	KNOX	409	366
110R5-5:(111,112,108X-1)W,RS-3		CONTRACT NO. 68E50		
ILLINOIS		FED. AID PROJECT		

FINAL SURVEY NO.	SURVEYED	DATE
NOTE BOOK	PLOTTED	
AREAS CHECKED	TEMPLATE	
AREAS CHECKED	AREAS CHECKED	

ORIGINAL SURVEY NO.	SURVEYED	DATE
NOTE BOOK	PLOTTED	
AREAS CHECKED	TEMPLATE	
AREAS CHECKED	AREAS CHECKED	



MODEL: \$MODELNAME\$  
FILE NAME: I:\PROJECTS\110R5-5\110R5-5\110R5-5\CADD\723+00.00 R5\723+00.00 R5.dwg



USER NAME = Roadway	DESIGNED -	REVISED -
PLOT SCALE = 20,0000' / in.	DRAWN -	REVISED -
PLOT DATE = 12/18/2024	CHECKED -	REVISED -
	DATE -	REVISED -

STATE OF ILLINOIS  
DEPARTMENT OF TRANSPORTATION

IL 180 WIDENING AND RESURFACING  
GRADING CROSS SECTIONS

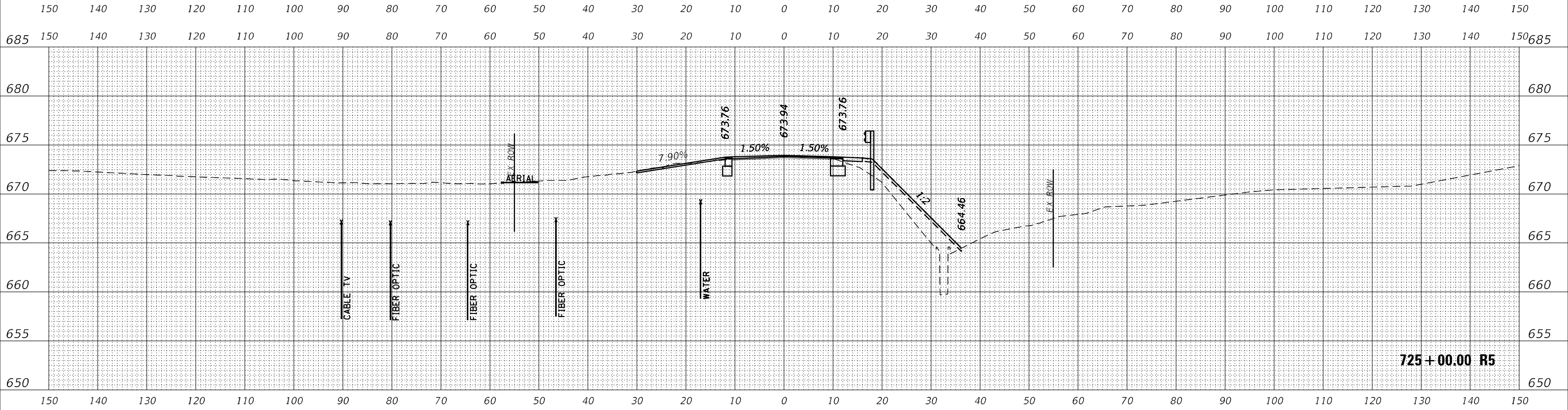
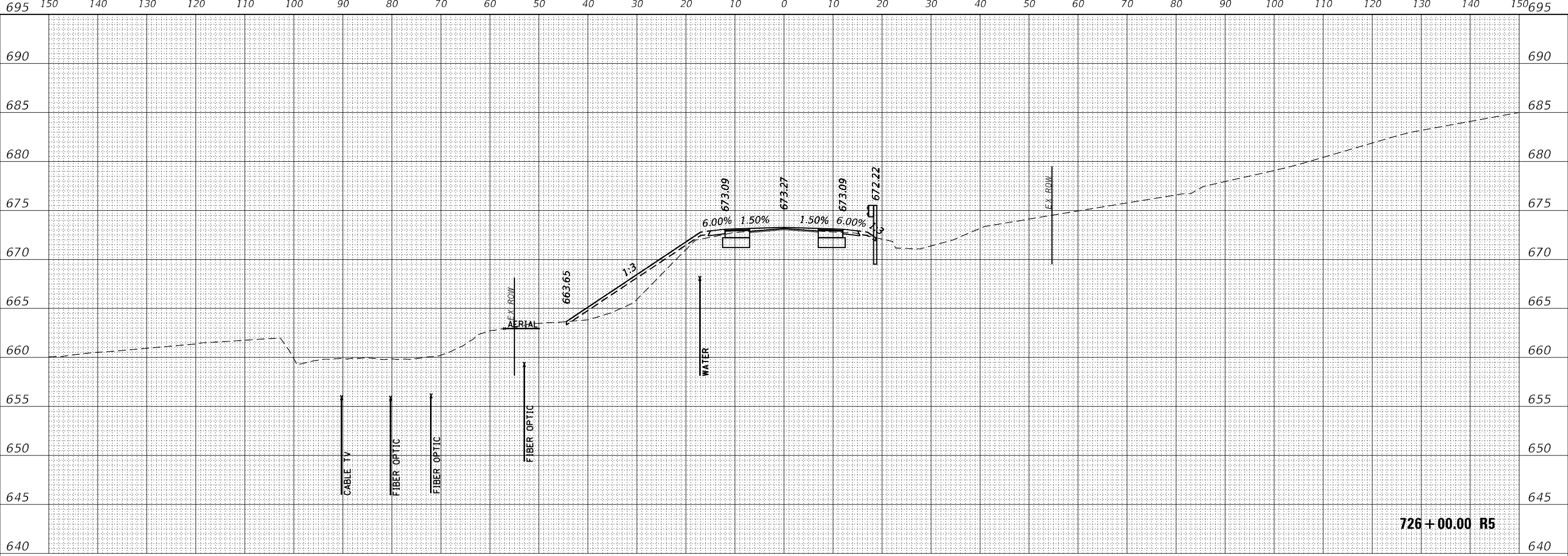
SCALE: SHEET OF SHEETS STA. 723+00.00 R5 TO STA. 724+00.00 R5

F.A. RTE.	SECTION	COUNTY	TOTAL SHEETS	SHEET NO.
1195	*	KNOX	409	367
110R5-5:(111,112,108X-1)W.R5-3			CONTRACT NO. 68E50	
ILLINOIS		FED. AID PROJECT		

FINAL SURVEY NO.	SURVEYED	DATE
NOTE BOOK	PLOTTED	
AREAS CHECKED	TEMPLATE	
	AREAS CHECKED	

ORIGINAL SURVEY NO.	SURVEYED	DATE
NOTE BOOK	PLOTTED	
AREAS CHECKED	TEMPLATE	
	AREAS CHECKED	

MODEL: S:\MODEL\NAMES  
FILE NAME: I:\PROJECTS\118R5-5\CADD\WDR\DATA\RS-5-CR1824.dgn



USER NAME = Roadway	DESIGNED -	REVISED -
	DRAWN -	REVISED -
PLOT SCALE = 20,0000' / in.	CHECKED -	REVISED -
PLOT DATE = 12/18/2024	DATE -	REVISED -

**STATE OF ILLINOIS  
DEPARTMENT OF TRANSPORTATION**

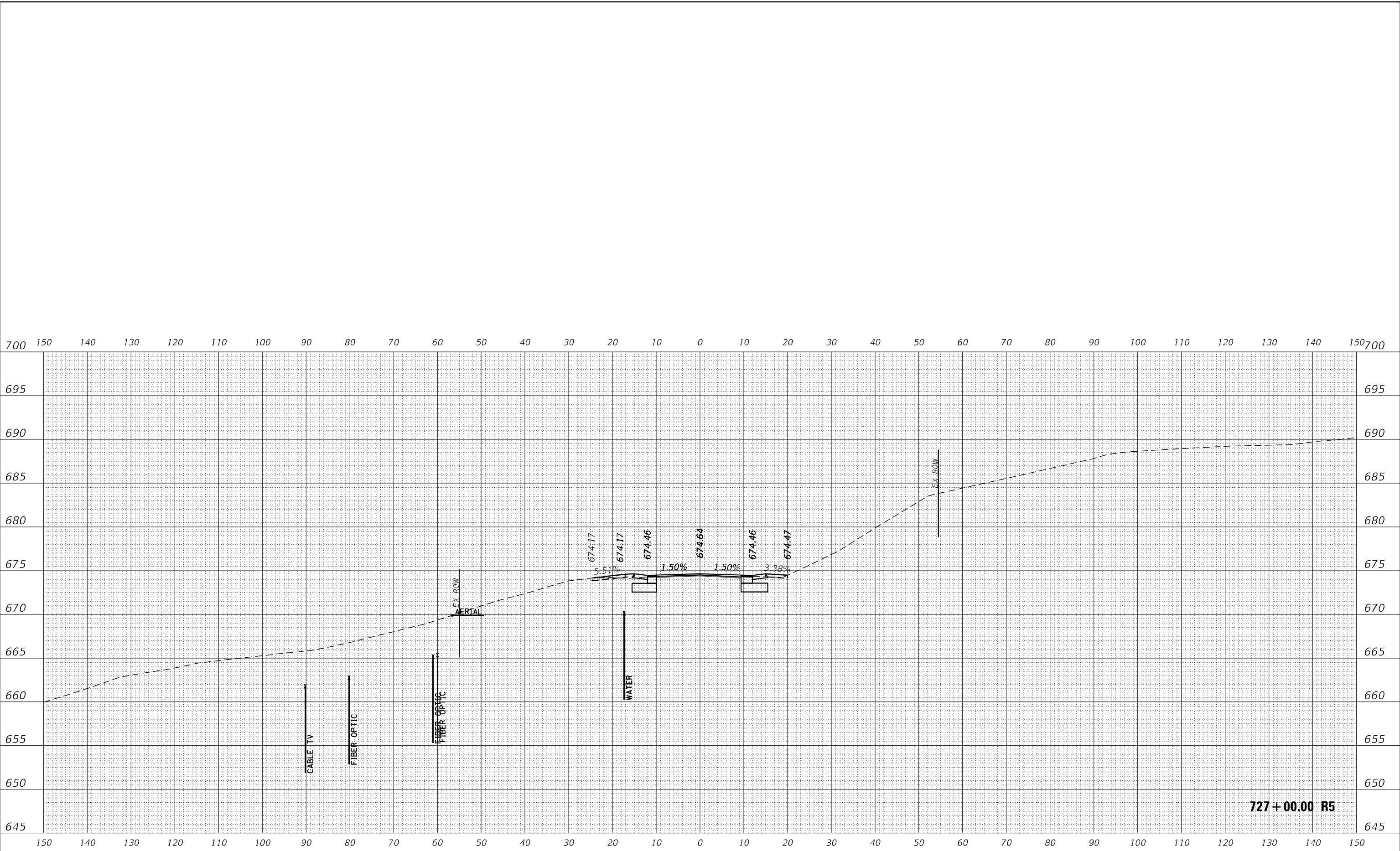
<b>IL 180 WIDENING AND RESURFACING GRADING CROSS SECTIONS</b>	
SCALE:	SHEET OF SHEETS
STA. 725+00.00 R5 TO STA. 726+00.00 R5	

F.A. RTE.	SECTION	COUNTY	TOTAL SHEETS	SHEET NO.
1195	*	KNOX	409	368
110R5-5:(111,112,108X-1)W,RS-3		CONTRACT NO. 68E50		
ILLINOIS		FED. AID PROJECT		

FINAL SURVEY NO.	SURVEYED	DATE
NOTE BOOK	PLOTTED	
	TEMPLATE	
	AREAS CHECKED	

ORIGINAL SURVEY NO.	SURVEYED	DATE
NOTE BOOK	PLOTTED	
	TEMPLATE	
	AREAS CHECKED	

MODEL: \$MODELNAME\$  
 FILE NAME: I:\PROJECTS\110R5-5\111,112,108X-1\W,RS-3\CADD\Mod\DATA\RES-5-C\Grading.dgn



USER NAME = Roadway	DESIGNED -	REVISED -
PLOT SCALE = 20,0000 * / in.	DRAWN -	REVISED -
PLOT DATE = 12/18/2024	CHECKED -	REVISED -
	DATE -	REVISED -

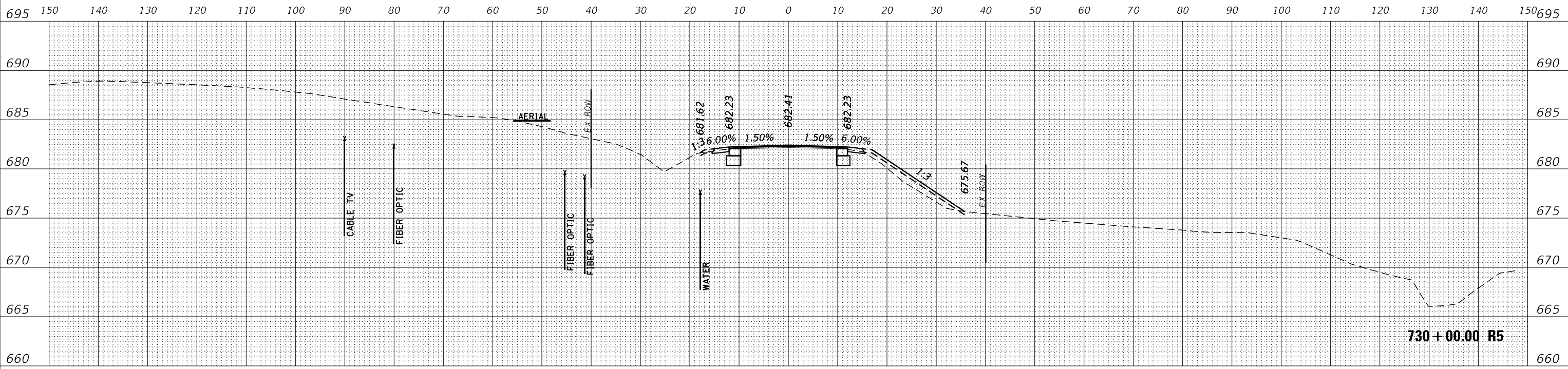
**STATE OF ILLINOIS  
 DEPARTMENT OF TRANSPORTATION**

<b>IL 180 WIDENING AND RESURFACING    GRADING CROSS SECTIONS</b>	
SCALE:	SHEET OF SHEETS STA. 727+00.00 R5 TO STA. 727+00.00 R5

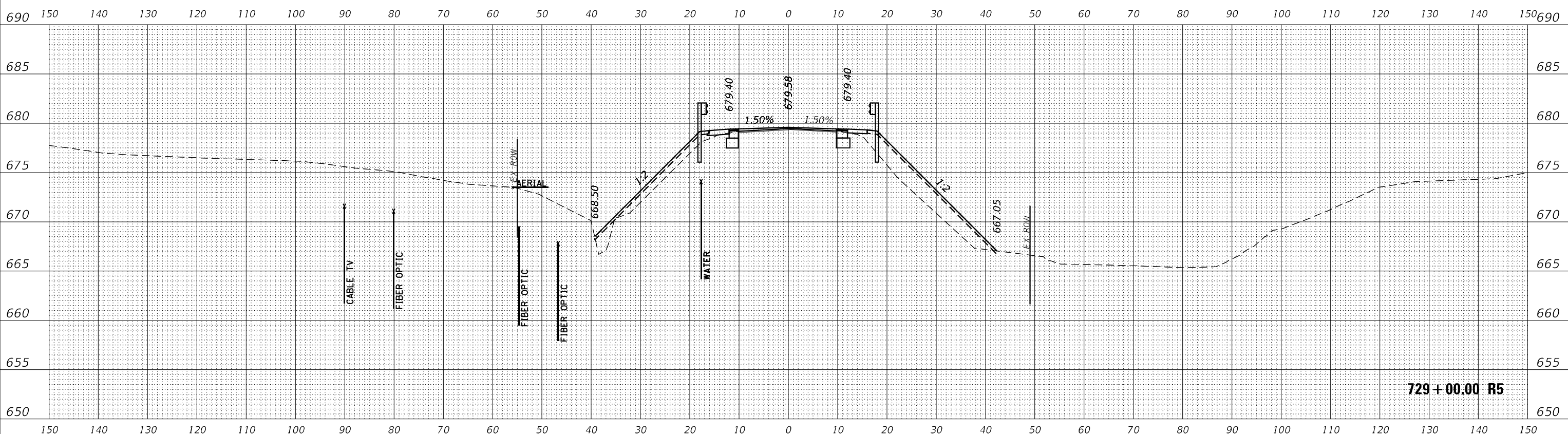
F.A. RTE.	SECTION	COUNTY	TOTAL SHEETS	SHEET NO.
1195	*	KNOX	409	369
* 110R5-5:(111,112,108X-1)W,RS-3			CONTRACT NO. 68E50	
ILLINOIS		FED. AID PROJECT		



FINAL SURVEY NO.	SURVEYED	DATE
NOTE BOOK NO.	PLOTTED	
AREAS CHECKED	TEMPLATE	
AREAS CHECKED	AREAS CHECKED	



ORIGINAL SURVEY NO.	SURVEYED	DATE
NOTE BOOK NO.	PLOTTED	
AREAS CHECKED	TEMPLATE	
AREAS CHECKED	AREAS CHECKED	



USER NAME = Roadway	DESIGNED -	REVISED -
	DRAWN -	REVISED -
PLOT SCALE = 20,0000' / in.	CHECKED -	REVISED -
PLOT DATE = 12/18/2024	DATE -	REVISED -

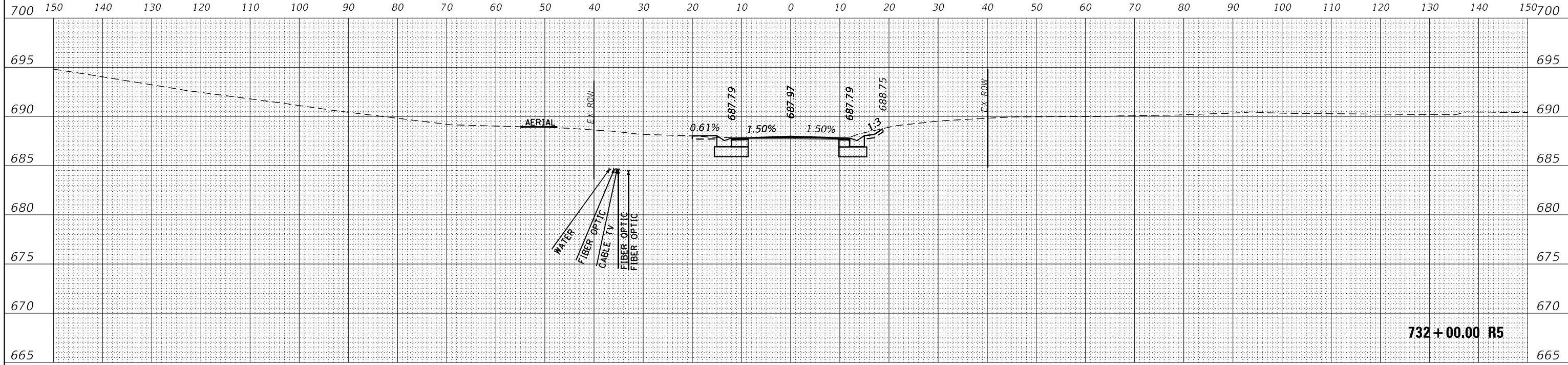
**STATE OF ILLINOIS  
DEPARTMENT OF TRANSPORTATION**

**IL 180 WIDENING AND RESURFACING  
GRADING CROSS SECTIONS**

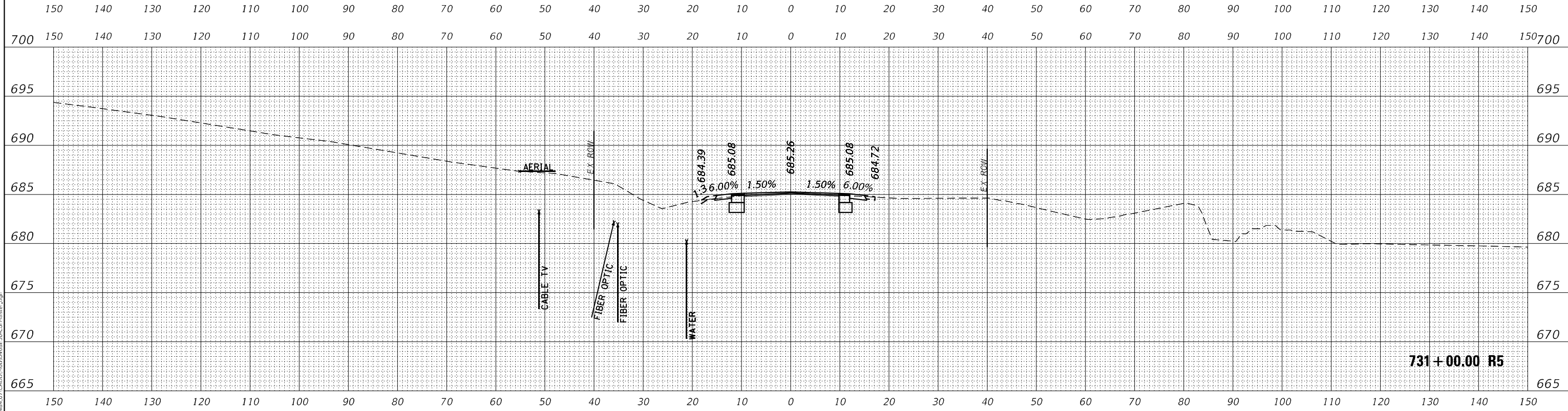
SCALE: SHEET OF SHEETS STA. 729+00.00 R5 TO STA. 730+00.00 R5

F.A. RTE.	SECTION	COUNTY	TOTAL SHEETS	SHEET NO.
1195	*	KNOX	409	371
110R5-5:(111,112,108X-1)W,RS-3			CONTRACT NO. 68E50	
ILLINOIS		FED. AID PROJECT		

DATE	
BY	
FINAL SURVEY	SURVEYED
NOTE BOOK	PLOTTED
NO.	TEMPLATE
	AREAS CHECKED
	AREAS CHECKED



DATE	
BY	
ORIGINAL SURVEY	SURVEYED
NOTE BOOK	PLOTTED
NO.	TEMPLATE
	AREAS CHECKED
	AREAS CHECKED



MODEL: \$MODELNAME\$  
FILE NAME: I:\PROJECTS\110R5-5\110R5-5\110R5-5-CADD\110R5-5-CrossSec.dwg



USER NAME = Roadway	DESIGNED -	REvised -
	DRAWN -	REvised -
PLOT SCALE = 20,0000 * / in.	CHECKED -	REvised -
PLOT DATE = 12/18/2024	DATE -	REvised -

**STATE OF ILLINOIS  
DEPARTMENT OF TRANSPORTATION**

**IL 180 WIDENING AND RESURFACING  
GRADING CROSS SECTIONS**

SCALE: SHEET OF SHEETS STA. 731+00.00 R5 TO STA. 732+00.00 R5

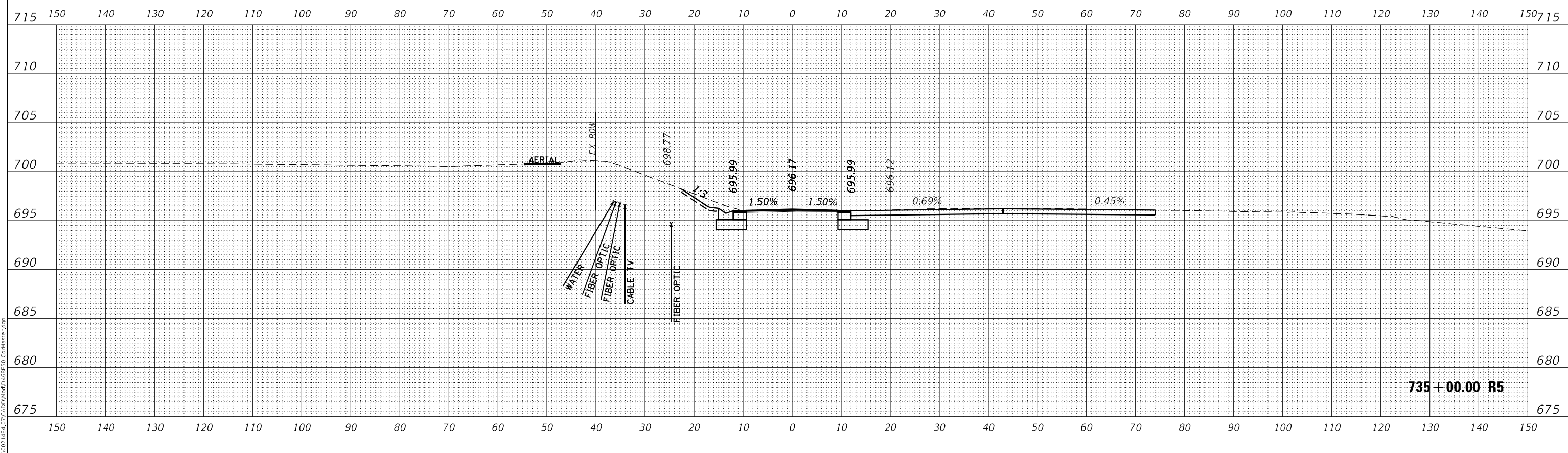
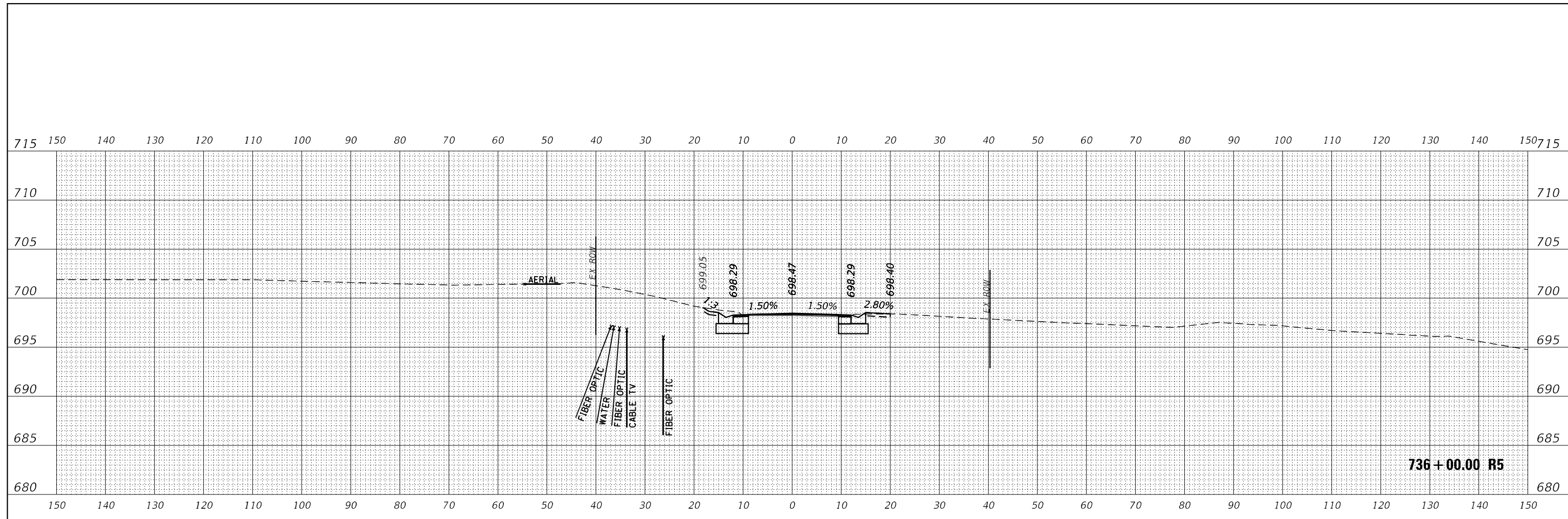
F.A. RTE.	SECTION	COUNTY	TOTAL SHEETS	SHEET NO.
1195	*	KNOX	409	372
110R5-5:(111,112,108X-1)W,RS-3		CONTRACT NO. 68E50		
ILLINOIS		FED. AID PROJECT		





FINAL SURVEY NO.	SURVEYED	DATE
NOTE BOOK	PLOTTED	
AREAS CHECKED	TEMPLATE	
AREAS CHECKED	AREAS CHECKED	

ORIGINAL SURVEY NO.	SURVEYED	DATE
NOTE BOOK	PLOTTED	
AREAS CHECKED	TEMPLATE	
AREAS CHECKED	AREAS CHECKED	



**CiorbaGroup**  
 8725 W. Higgins Rd, Ste 600, Chicago, IL 60631  
 P 773.775.4009 | www.ciorba.com

USER NAME = Roadway	DESIGNED -	REVISED -
PLOT SCALE = 20,0000' / in.	DRAWN -	REVISED -
PLOT DATE = 12/18/2024	CHECKED -	REVISED -
	DATE -	REVISED -

**STATE OF ILLINOIS  
 DEPARTMENT OF TRANSPORTATION**

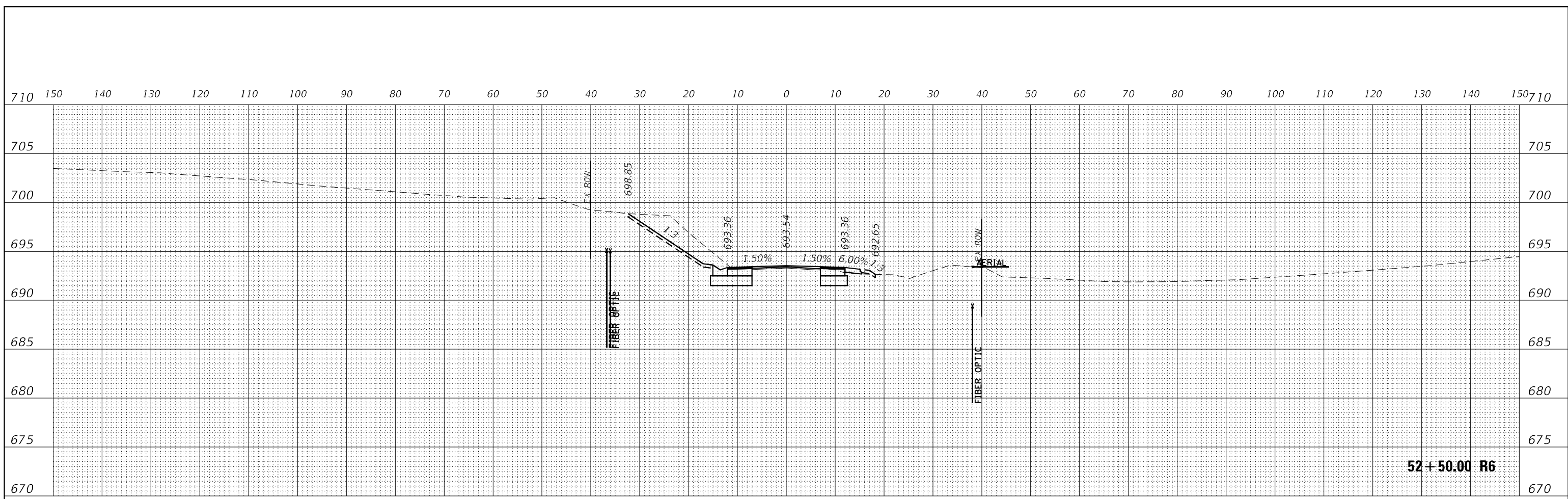
**IL 180 WIDENING AND RESURFACING  
 GRADING CROSS SECTIONS**

SCALE: SHEET OF SHEETS STA. 735+00.00 R5 TO STA. 736+00.00 R5

F.A. RTE.	SECTION	COUNTY	TOTAL SHEETS	SHEET NO.
1195	*	KNOX	409	374
110R5-5:(111,112,108X-1)W,RS-3			CONTRACT NO. 68E50	
ILLINOIS		FED. AID PROJECT		

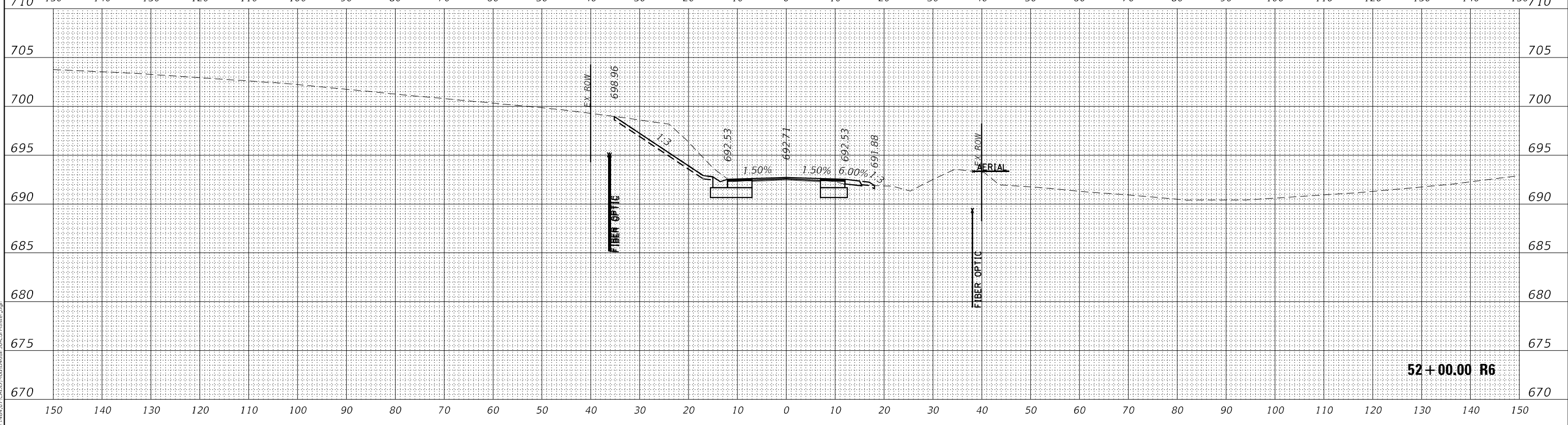


DATE	
BY	
FINAL SURVEY	SURVEYED
NOTE BOOK	PLOTTED
NO.	TEMPLATE
	AREAS CHECKED
	AREAS CHECKED



52+50.00 R6

DATE	
BY	
ORIGINAL SURVEY	SURVEYED
NOTE BOOK	PLOTTED
NO.	TEMPLATE
	AREAS CHECKED
	AREAS CHECKED



52+00.00 R6

MODEL: \$MODELNAME\$  
FILE NAME: I:\PROJECTS\110R5-5\110R5-5\110R5-5-CADD\110R5-5-CADD\110R5-5-CADD\110R5-5-CADD.dwg



USER NAME = Roadway	DESIGNED -	REVISD -
PLOT SCALE = 20,0000' / in.	DRAWN -	REVISD -
PLOT DATE = 12/18/2024	CHECKED -	REVISD -
	DATE -	REVISD -

STATE OF ILLINOIS  
DEPARTMENT OF TRANSPORTATION

SCALE:	SHEET	OF	SHEETS	STA. 52+00.00 R6 TO STA. 52+50.00 R6
--------	-------	----	--------	--------------------------------------

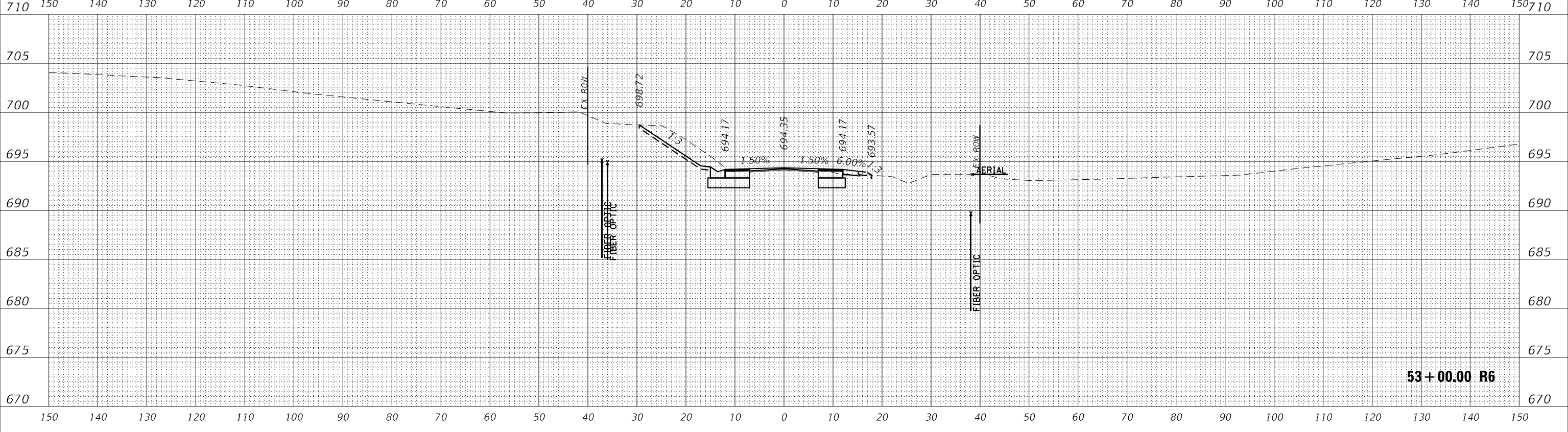
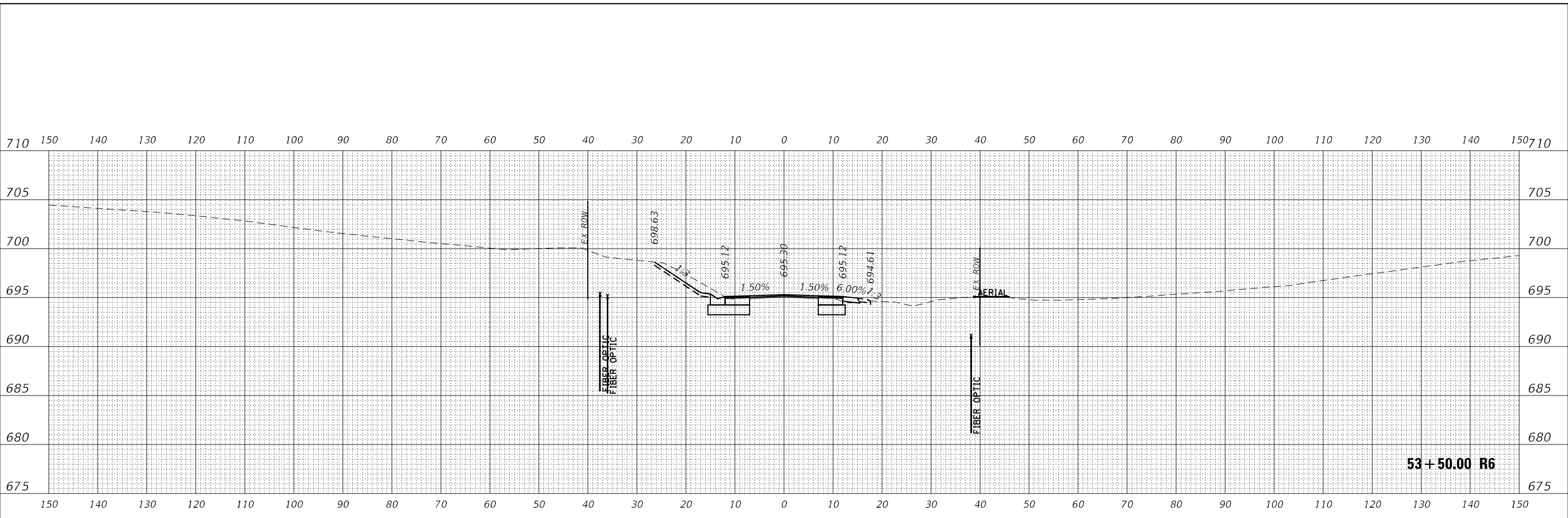
IL 180 WIDENING AND RESURFACING  
GRADING CROSS SECTIONS

F.A. RTE.	SECTION	COUNTY	TOTAL SHEETS	SHEET NO.
1195	*	KNOX	409	377
110R5-5:(111,112,108X-1)W,RS-3			CONTRACT NO. 68E50	
ILLINOIS		FED. AID PROJECT		

FINAL SURVEY NO.	SURVEYED	DATE
NOTE BOOK	PLOTTED	
AREAS CHECKED	TEMPLATE	
AREAS CHECKED	AREAS CHECKED	

ORIGINAL SURVEY NO.	SURVEYED	DATE
NOTE BOOK	PLOTTED	
AREAS CHECKED	TEMPLATE	
AREAS CHECKED	AREAS CHECKED	

MODEL: \$MODELNAME\$  
 FILE NAME: I:\PROJECTS\118R5-5\118R5-5\118R5-5\CADD\WDR\53+50.00 R6\53+50.00 R6.dgn



USER NAME	= Roadway
PLOT SCALE	= 20,0000 * / in.
PLOT DATE	= 12/18/2024

DESIGNED -	REVISIONS
DRAWN -	REVISIONS
CHECKED -	REVISIONS
DATE -	REVISIONS

**STATE OF ILLINOIS  
DEPARTMENT OF TRANSPORTATION**

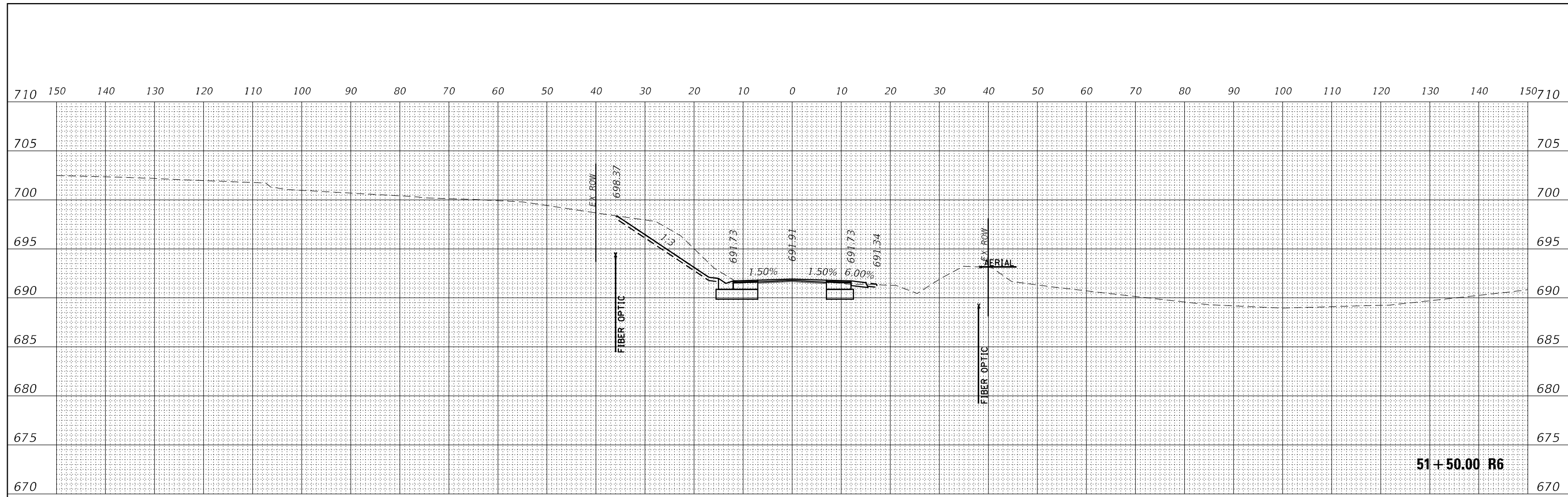
**IL 180 WIDENING AND RESURFACING  
GRADING CROSS SECTIONS**

SCALE: SHEET OF SHEETS STA. 53+00.00 R6 TO STA. 53+50.00 R6

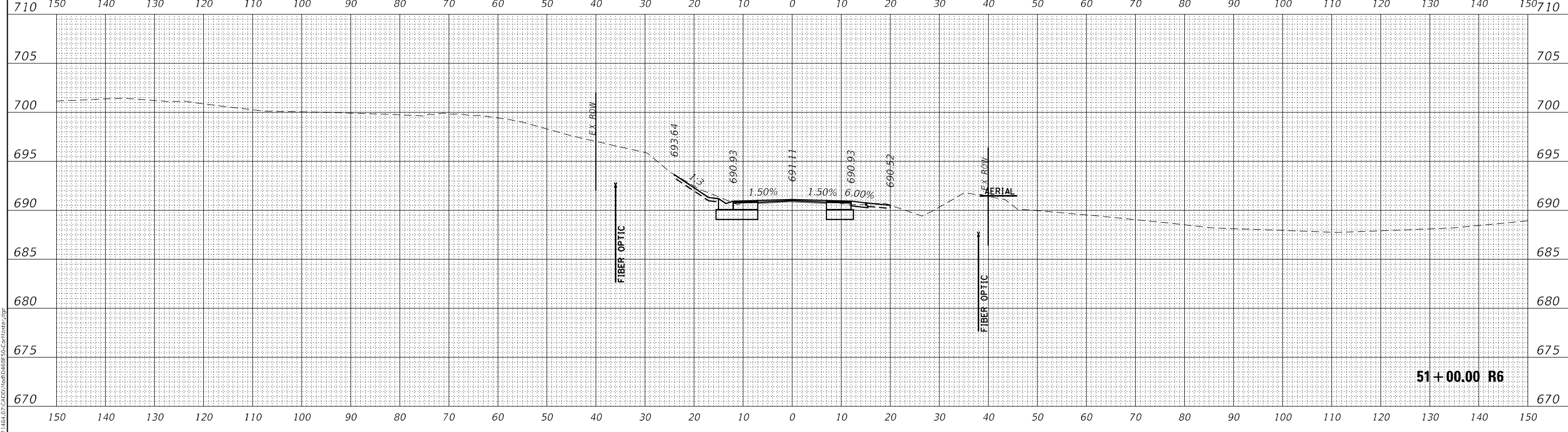
F.A. RTE.	SECTION	COUNTY	TOTAL SHEETS	SHEET NO.
1195	*	KNOX	409	378
* 110R5-5:(111,112,108X-1)W,RS-3			CONTRACT NO. 68E50	
ILLINOIS		FED. AID PROJECT		



DATE	
BY	
FINAL SURVEY	SURVEYED
NOTE BOOK	PLOTTED
NO.	TEMPLATE
	AREAS CHECKED
	AREAS CHECKED



DATE	
BY	
ORIGINAL SURVEY	SURVEYED
NOTE BOOK	PLOTTED
NO.	TEMPLATE
	AREAS CHECKED
	AREAS CHECKED




  
 8725 W. Higgins Rd, Ste 600, Chicago, IL 60631
   
 P 773.775.4009 | www.ciorba.com

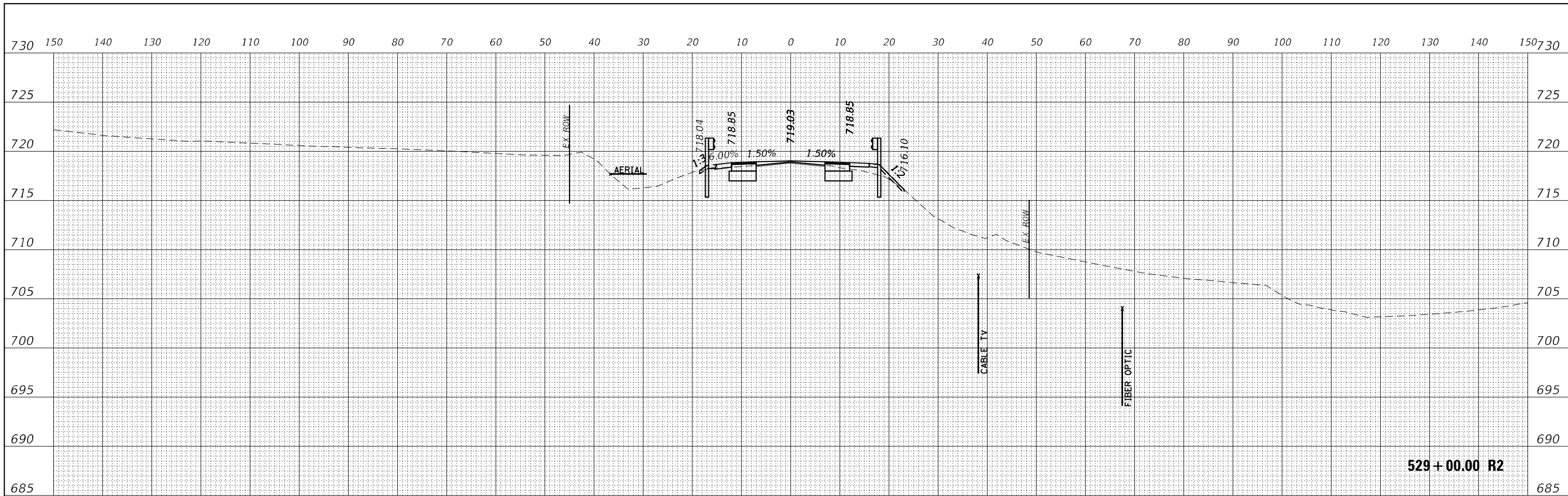
USER NAME = Roadway	DESIGNED -	REVISED -
PLOT SCALE = 20,0000' / in.	DRAWN -	REVISED -
PLOT DATE = 12/18/2024	CHECKED -	REVISED -
	DATE -	REVISED -

**STATE OF ILLINOIS**  
**DEPARTMENT OF TRANSPORTATION**

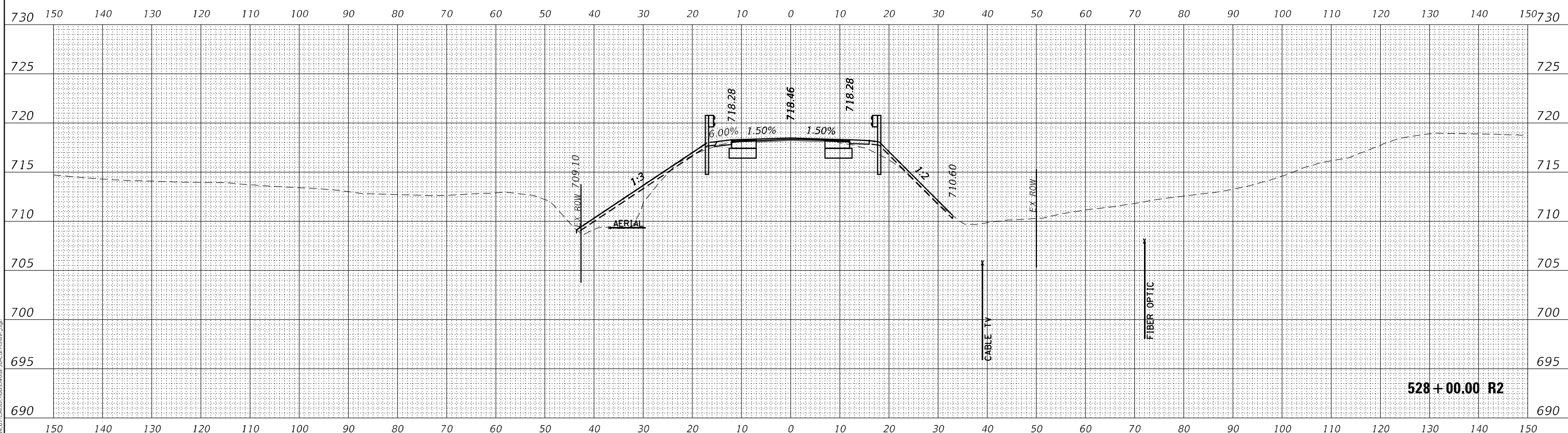
<b>IL 180 WIDENING AND RESURFACING GRADING CROSS SECTIONS</b>			
SCALE:	SHEET	OF	SHEETS
	STA. 51+00.00 R6 TO STA. 51+50.00 R6		

F.A. RTE.	SECTION	COUNTY	TOTAL SHEETS	SHEET NO.
1195	*	KNOX	409	376
110R5-5:(111,112,108X-1)W,RS-3			CONTRACT NO. 68E50	
ILLINOIS		FED. AID PROJECT		

FINAL SURVEY NO.	SURVEYED	DATE
NOTE BOOK	PLOTTED	
AREAS CHECKED	TEMPLATE	
	AREAS CHECKED	



ORIGINAL SURVEY NO.	SURVEYED	DATE
NOTE BOOK	PLOTTED	
AREAS CHECKED	TEMPLATE	
	AREAS CHECKED	



MODEL: \$MODELNAME\$  
FILE NAME: I:\PROJECTS\110RS-5\111,112,108X-1\W\_RS-3.dgn



USER NAME = Roadway	DESIGNED -	REVISED -
	DRAWN -	REVISED -
PLOT SCALE = 20,0000 * / in.	CHECKED -	REVISED -
PLOT DATE = 12/18/2024	DATE -	REVISED -

**STATE OF ILLINOIS  
DEPARTMENT OF TRANSPORTATION**

**IL 180 WIDENING AND RESURFACING  
GUARDRAIL CROSS SECTIONS**

SCALE: SHEET OF SHEETS STA. 528+00.00 R2 TO STA. 529+00.00 R2

F.A. RTE.	SECTION	COUNTY	TOTAL SHEETS	SHEET NO.
1195	*	KNOX	409	380
110RS-5:(111,112,108X-1)W_RS-3			CONTRACT NO. 68E50	
ILLINOIS		FED. AID PROJECT		

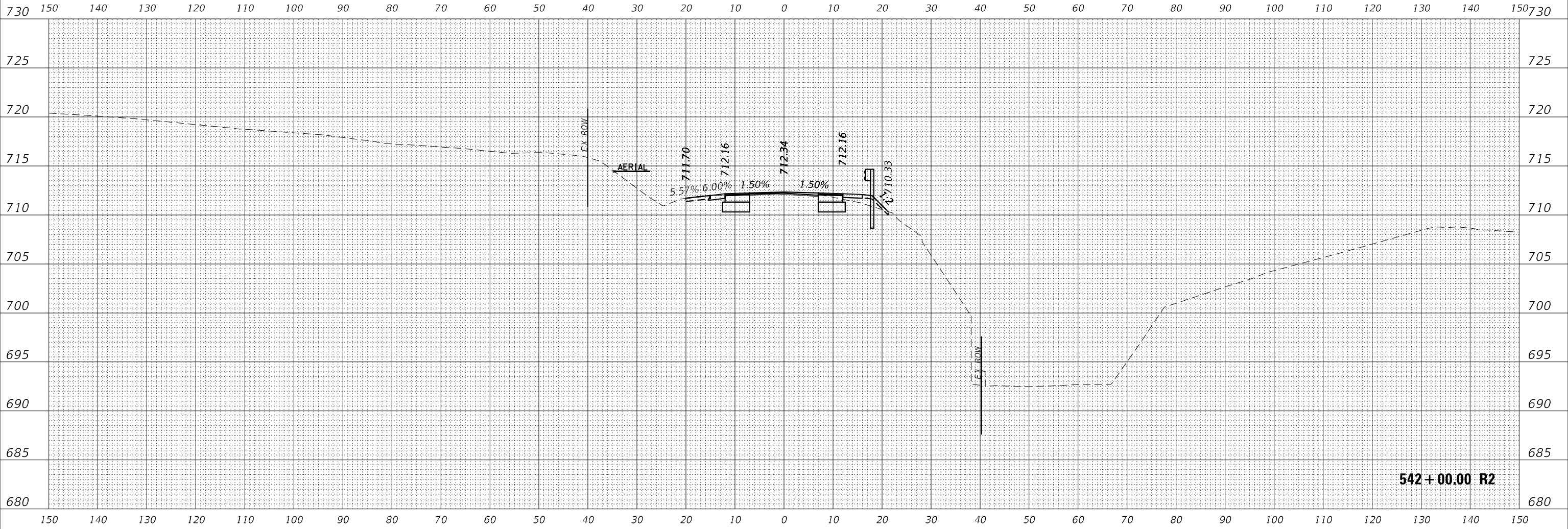




FINAL SURVEY NO.	SURVEYED	BY	DATE
NOTE BOOK	PLOTTED		
	TEMPLATE		
	AREAS CHECKED		

ORIGINAL SURVEY NO.	SURVEYED	BY	DATE
NOTE BOOK	PLOTTED		
	TEMPLATE		
	AREAS CHECKED		

MODEL: \$MODELNAME\$  
 FILE NAME: I:\PROJECTS\118181\118181\_CADD\118181\_GUARD\118181\_GUARD\_CROSS\_SECTION.dgn



542+00.00 R2



USER NAME = Roadway	DESIGNED -	REVISED -
PLOT SCALE = 20,0000 * / in.	DRAWN -	REVISED -
PLOT DATE = 12/18/2024	CHECKED -	REVISED -
	DATE -	REVISED -

STATE OF ILLINOIS  
 DEPARTMENT OF TRANSPORTATION

IL 180 WIDENING AND RESURFACING  
 GUARDRAIL CROSS SECTIONS

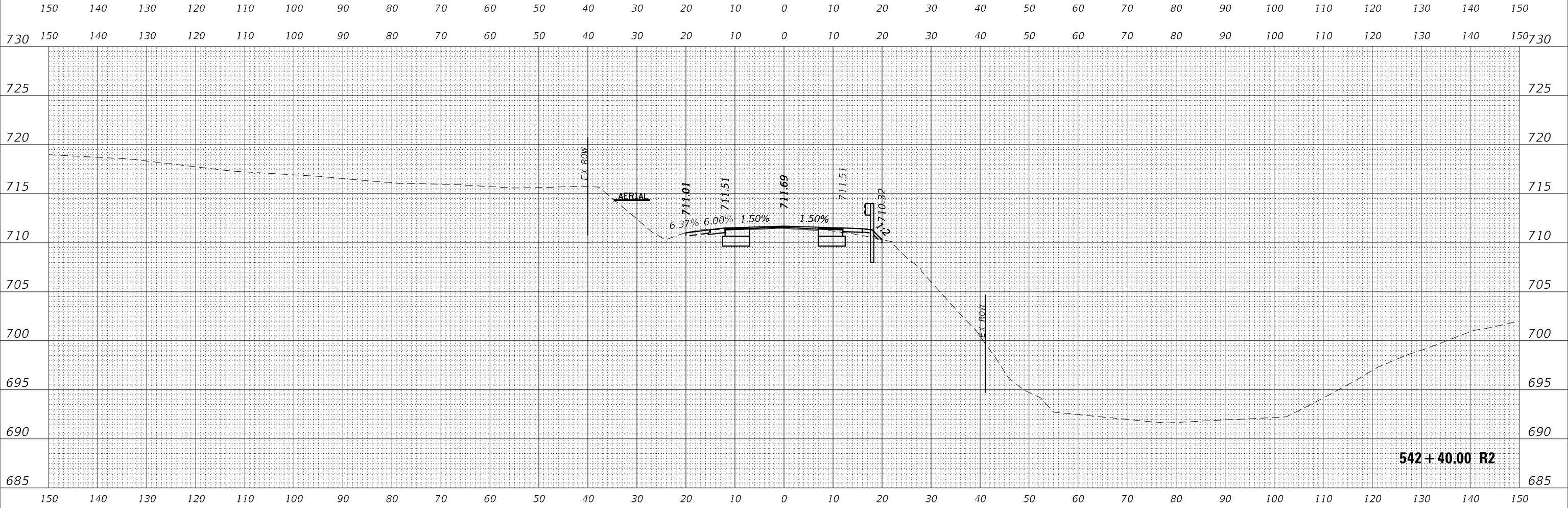
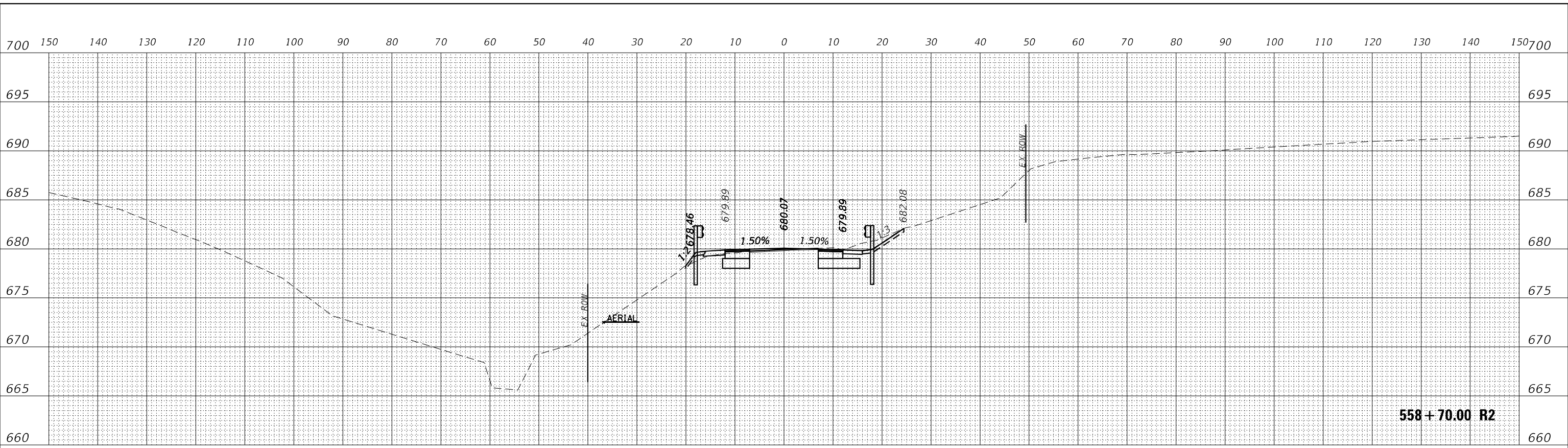
SCALE: SHEET OF SHEETS STA. 542+00.00 R2 TO STA. 542+00.00 R2

F.A. RTE.	SECTION	COUNTY	TOTAL SHEETS	SHEET NO.
1195	*	KNOX	409	382
110RS-5:(111,112,108X-1)W.RS-3			CONTRACT NO. 68E50	
ILLINOIS		FED. AID PROJECT		

FINAL SURVEY NO.	SURVEYED	DATE
NOTE BOOK	PLOTTED	
AREAS CHECKED	TEMPLATE	
	AREAS CHECKED	

ORIGINAL SURVEY NO.	SURVEYED	DATE
NOTE BOOK	PLOTTED	
AREAS CHECKED	TEMPLATE	
	AREAS CHECKED	

MODEL: \$MODELNAME\$  
 FILE NAME: I:\PROJECTS\118181\118181\_01\CADD\Mod\DATA\RES-CrossSec.dgn



USER NAME = Roadway	DESIGNED -	REVISED -
PLOT SCALE = 20,0000' / in.	DRAWN -	REVISED -
PLOT DATE = 12/18/2024	CHECKED -	REVISED -
	DATE -	REVISED -

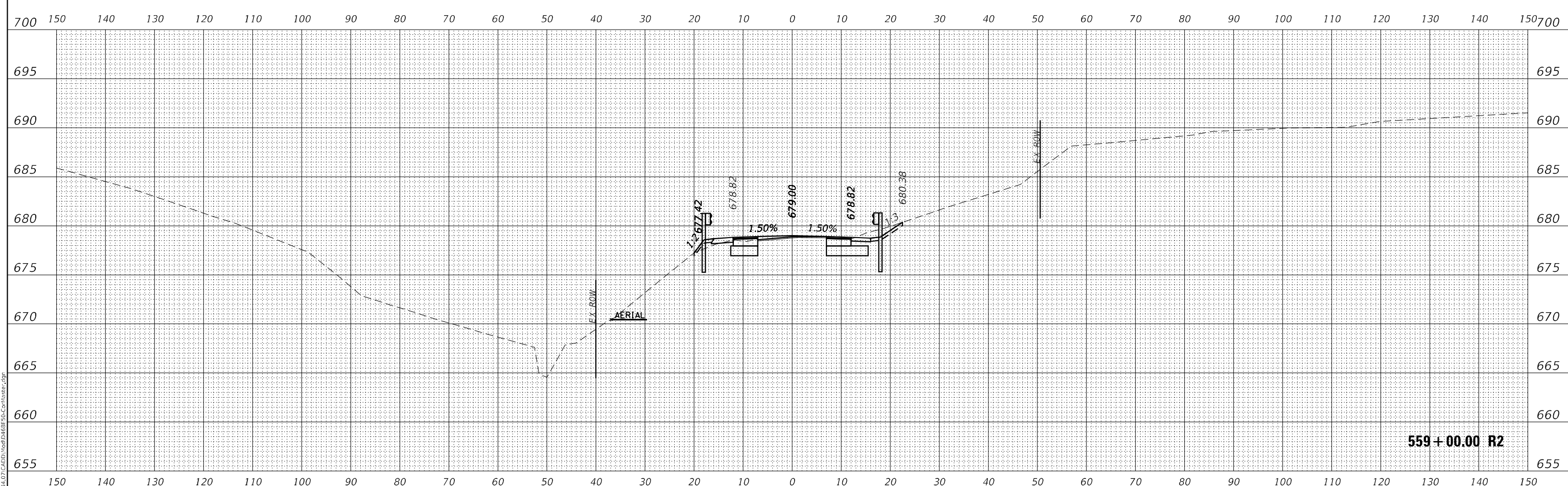
**STATE OF ILLINOIS  
 DEPARTMENT OF TRANSPORTATION**

SCALE:		SHEET	OF	SHEETS	STA. 542+40.00 R2 TO STA. 558+70.00 R2
--------	--	-------	----	--------	--

F.A. RTE.	SECTION	COUNTY	TOTAL SHEETS	SHEET NO.
1195	*	KNOX	409	383
110RS-5:(111,112,108X-1)W.RS-3			CONTRACT NO. 68E50	
ILLINOIS		FED. AID PROJECT		

FINAL SURVEY NO.	SURVEYED	BY	DATE
NOTE BOOK	PLOTTED		
AREAS CHECKED	TEMPLATE		
	AREAS CHECKED		

ORIGINAL SURVEY NO.	SURVEYED	BY	DATE
NOTE BOOK	PLOTTED		
AREAS CHECKED	TEMPLATE		
	AREAS CHECKED		



559+00.00 R2

MODEL: \$MODELNAME\$  
FILE NAME: I:\PROJECTS\118112\118112\_108X-1\W\_RS-3.dgn



USER NAME = Roadway
PLOT SCALE = 20,0000 * / in.
PLOT DATE = 12/18/2024

DESIGNED -	REVISIED -
DRAWN -	REVISIED -
CHECKED -	REVISIED -
DATE -	REVISIED -

STATE OF ILLINOIS  
DEPARTMENT OF TRANSPORTATION

IL 180 WIDENING AND RESURFACING  
GUARDRAIL CROSS SECTIONS

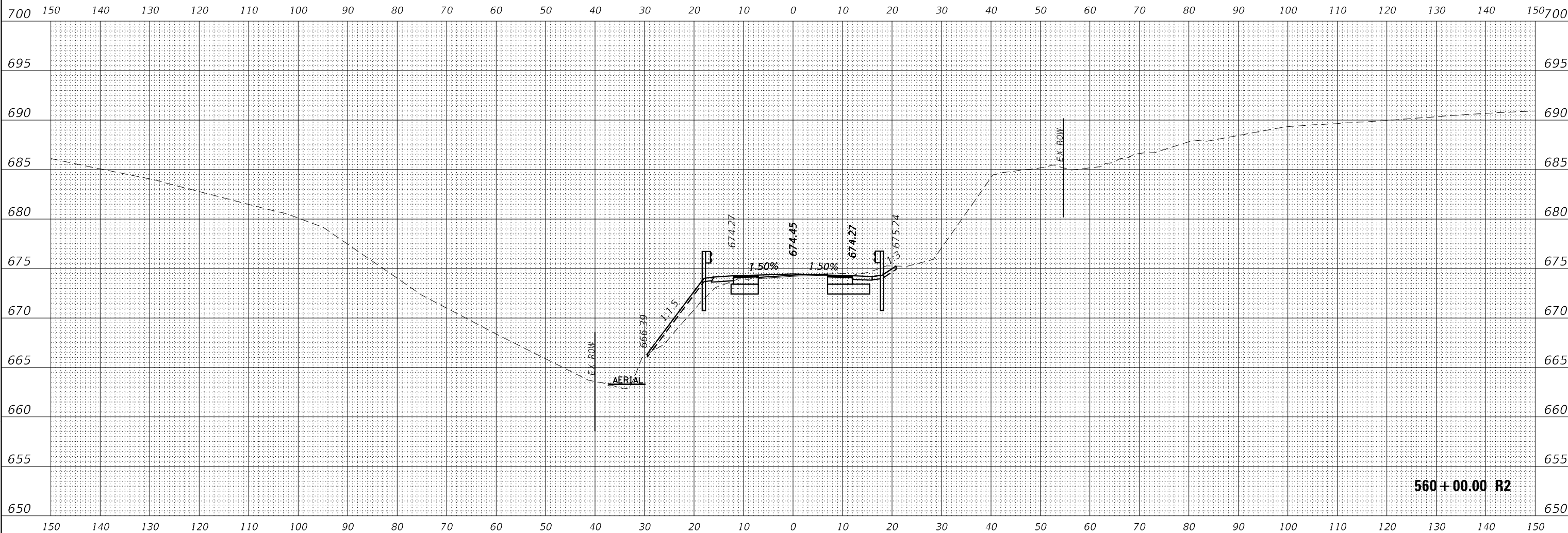
SCALE: SHEET OF SHEETS STA. 559+00.00 R2 TO STA. 559+00.00 R2

F.A. RTE.	SECTION	COUNTY	TOTAL SHEETS	SHEET NO.
1195	*	KNOX	409	384
110RS-5:(111,112,108X-1)W_RS-3			CONTRACT NO. 68E50	
ILLINOIS		FED. AID PROJECT		

FINAL SURVEY NO.	SURVEYED	BY	DATE
NOTE BOOK	PLOTTED		
AREAS CHECKED	TEMPLATE		
	AREAS CHECKED		

ORIGINAL SURVEY NO.	SURVEYED	BY	DATE
NOTE BOOK	PLOTTED		
AREAS CHECKED	TEMPLATE		
	AREAS CHECKED		

MODEL: \$MODELNAME\$  
 FILE NAME: I:\PROJECTS\118181\118181\_02\CADD\WDR\118181\_02\118181\_02\_R2.dwg



**CiorbaGroup**  
 8725 W. Higgins Rd, Ste 600, Chicago, IL 60631  
 P 773.775-4009 | www.ciorba.com

USER NAME = Roadway  
 PLOT SCALE = 20,0000 \* / in.  
 PLOT DATE = 12/18/2024

DESIGNED -  
 DRAWN -  
 CHECKED -  
 DATE -

REVISED -  
 REVISED -  
 REVISED -  
 REVISED -

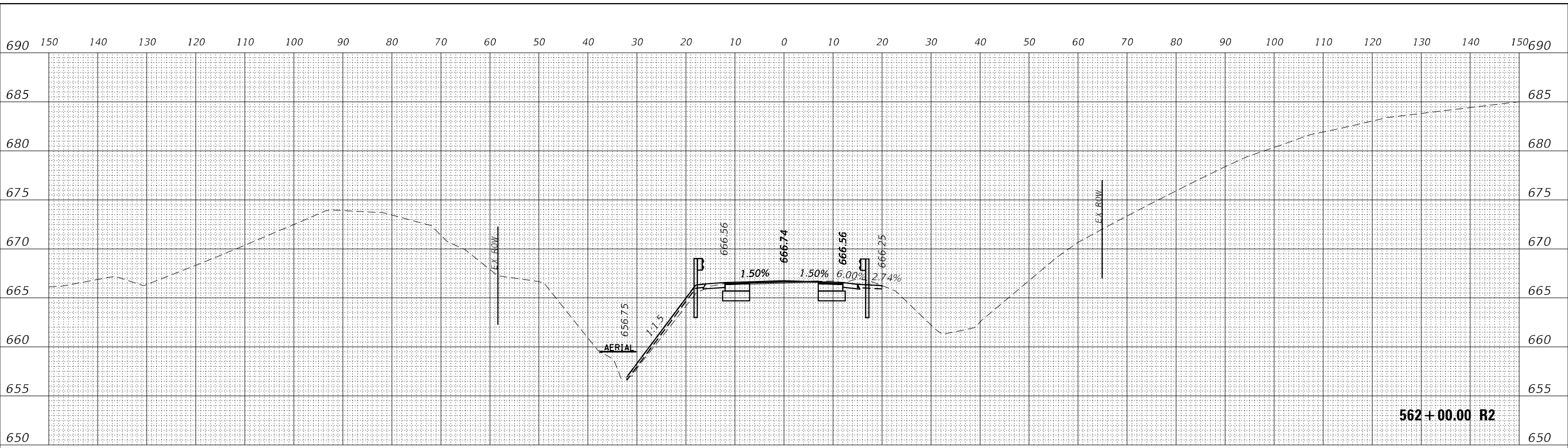
**STATE OF ILLINOIS  
 DEPARTMENT OF TRANSPORTATION**

**IL 180 WIDENING AND RESURFACING  
 GUARDRAIL CROSS SECTIONS**

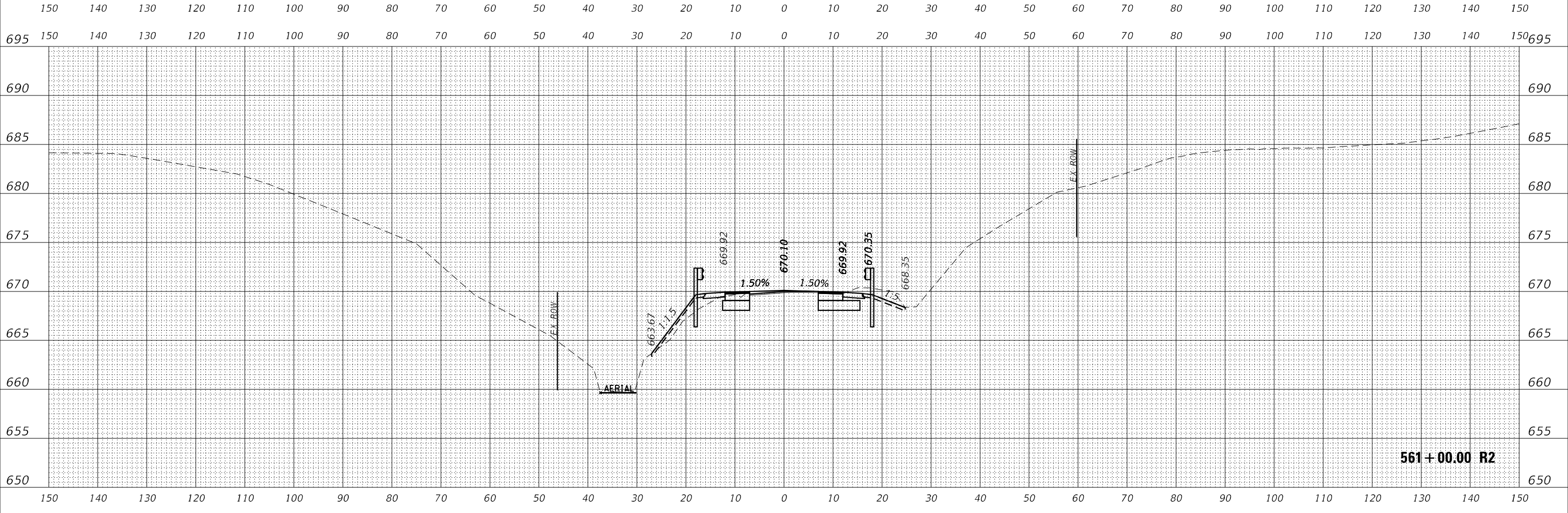
SCALE: SHEET OF SHEETS STA. 560+00.00 R2 TO STA. 560+00.00 R2

F.A. RTE.	SECTION	COUNTY	TOTAL SHEETS	SHEET NO.
1195	*	KNOX	409	385
110RS-5:(111,112,108X-1)W.RS-3			CONTRACT NO. 68E50	
ILLINOIS		FED. AID PROJECT		

FINAL SURVEY NO.	SURVEYED	DATE
NOTE BOOK	PLOTTED	
AREAS CHECKED	TEMPLATE	
	AREAS CHECKED	



ORIGINAL SURVEY NO.	SURVEYED	DATE
NOTE BOOK	PLOTTED	
AREAS CHECKED	TEMPLATE	
	AREAS CHECKED	



MODEL: \$MODELNAME\$  
FILE NAME: I:\PROJECTS\1181\1181\_001\CADD\WDR\DRS\SC-CrossSec.dgn



USER NAME = Roadway	DESIGNED -	REVISED -
	DRAWN -	REVISED -
PLOT SCALE = 20,0000 * / in.	CHECKED -	REVISED -
PLOT DATE = 12/18/2024	DATE -	REVISED -

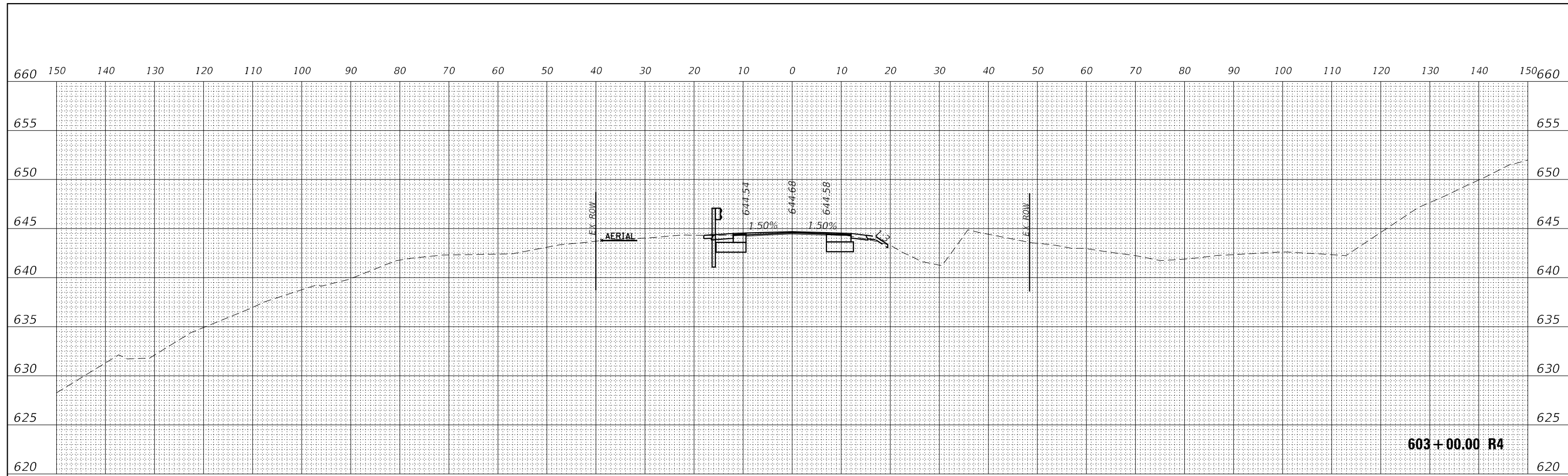
STATE OF ILLINOIS  
DEPARTMENT OF TRANSPORTATION

SCALE:	SHEET	OF	SHEETS	STA. 561+00.00 R2 TO STA. 562+00.00 R2
--------	-------	----	--------	--

IL 180 WIDENING AND RESURFACING  
GUARDRAIL CROSS SECTIONS

F.A. RTE.	SECTION	COUNTY	TOTAL SHEETS	SHEET NO.
1195	*	KNOX	409	386
110RS-5:(111,112,108X-1)W.RS-3			CONTRACT NO. 68E50	
ILLINOIS		FED. AID PROJECT		

FINAL SURVEY	SURVEYED	DATE
NOTE BOOK	PLOTTED	BY
NO.	TEMPLATE	
	AREAS CHECKED	
	AREAS CHECKED	



ORIGINAL SURVEY	SURVEYED	DATE
NOTE BOOK	PLOTTED	BY
NO.	TEMPLATE	
	AREAS CHECKED	
	AREAS CHECKED	



MODEL: \$MODELNAME\$  
FILE NAME: I:\PROJECTS\110112\108X-1\W-RS-3\CADD\WDR\DRS\SC-CrossSec.dgn



USER NAME = Roadway	DESIGNED -	REVISED -
PLOT SCALE = 20,0000' / in.	DRAWN -	REVISED -
PLOT DATE = 12/18/2024	CHECKED -	REVISED -
	DATE -	REVISED -

STATE OF ILLINOIS  
DEPARTMENT OF TRANSPORTATION

IL 180 WIDENING AND RESURFACING  
GUARDRAIL CROSS SECTIONS

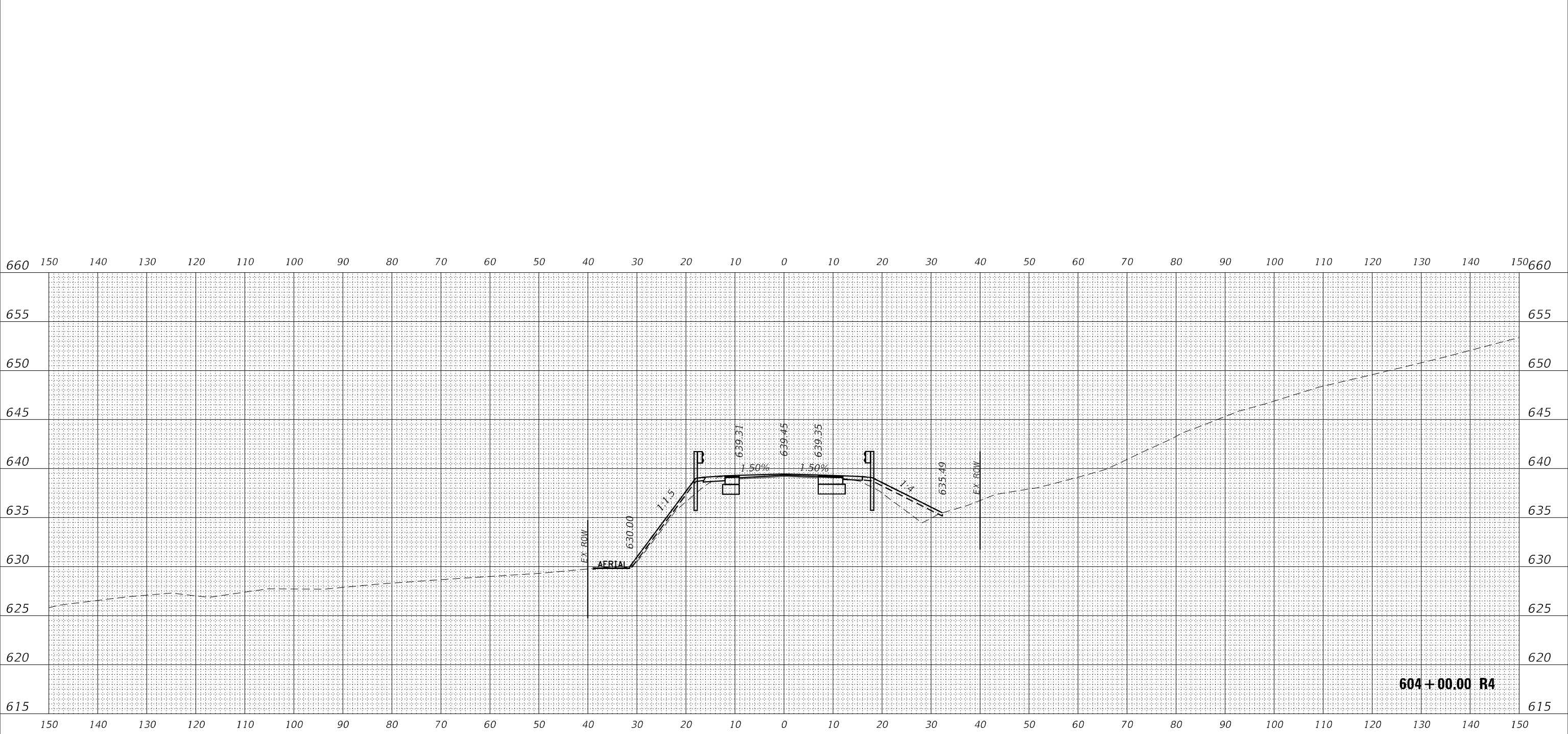
SCALE: SHEET OF SHEETS STA. 562+75.00 R3 TO STA. 603+85.00 R4

F.A. RTE.	SECTION	COUNTY	TOTAL SHEETS	SHEET NO.
1195	*	KNOX	409	387
110RS-5:(111,112,108X-1)W-RS-3			CONTRACT NO. 68E50	
ILLINOIS		FED. AID PROJECT		

DATE	
BY	
FINAL SURVEY	SURVEYED
NOTE BOOK	PLOTTED
NO.	AREAS CHECKED

DATE	
BY	
ORIGINAL SURVEY	SURVEYED
NOTE BOOK	PLOTTED
NO.	AREAS CHECKED

MODEL: \$MODELNAME\$  
 FILE NAME: N:\PROJ\0021464\07\CADD\Mod\14646554\_CorbaSite.dgn



**CiorbaGroup**  
 8725 W. Higgins Rd, Ste 600, Chicago, IL 60631  
 P 773.775.4009 | www.ciorba.com

USER NAME = Roadway	DESIGNED -	REVISED -
PLOT SCALE = 20,0000 * / in.	DRAWN -	REVISED -
PLOT DATE = 12/18/2024	CHECKED -	REVISED -
	DATE -	REVISED -

**STATE OF ILLINOIS  
 DEPARTMENT OF TRANSPORTATION**

**IL 180 WIDENING AND RESURFACING  
 GUARDRAIL CROSS SECTIONS**

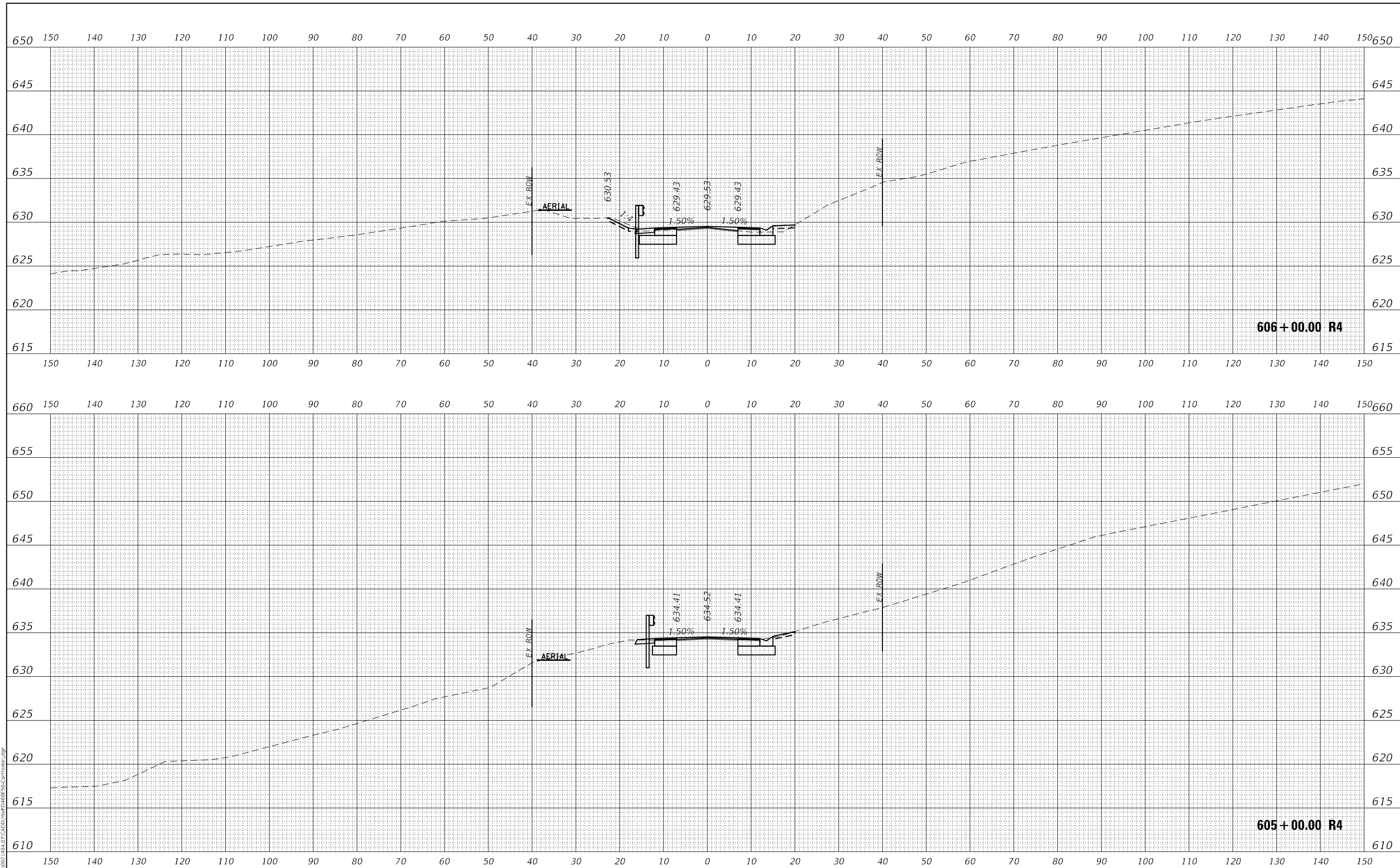
SCALE: SHEET OF SHEETS STA. 604+00.00 R4 TO STA. 604+00.00 R4

F.A. RTE.	SECTION	COUNTY	TOTAL SHEETS	SHEET NO.
1195	*	KNOX	409	388
110RS-5:(111,112,108X-1)W,RS-3			CONTRACT NO. 68E50	
ILLINOIS		FED. AID PROJECT		



FINAL SURVEY NO.	SURVEYED	DATE
NOTE BOOK	PLOTTED	
AREAS CHECKED	TEMPLATE	
	AREAS	
	CHECKED	

ORIGINAL SURVEY NO.	SURVEYED	DATE
NOTE BOOK	PLOTTED	
AREAS CHECKED	TEMPLATE	
	AREAS	
	CHECKED	



USER NAME =	Roadway	DESIGNED -	REvised -
		DRAWN -	REvised -
PLOT SCALE =	20,0000 * / in.	CHECKED -	REvised -
PLOT DATE =	12/18/2024	DATE -	REvised -

**STATE OF ILLINOIS  
DEPARTMENT OF TRANSPORTATION**

**IL 180 WIDENING AND RESURFACING  
GUARDRAIL CROSS SECTIONS**

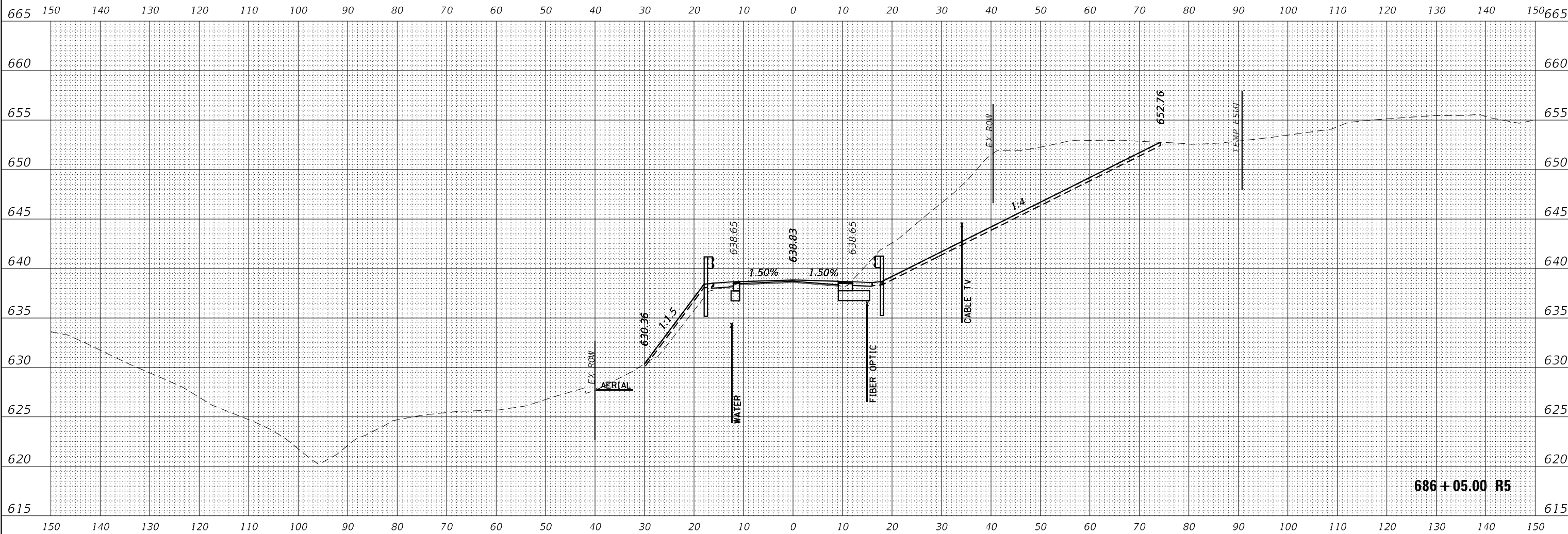
SCALE: SHEET OF SHEETS STA. 604+50.00 R4 TO STA. 604+50.00 R4

F.A. RTE.	SECTION	COUNTY	TOTAL SHEETS	SHEET NO.
1195	*	KNOX	409	389
110RS-5:(111,112,108X-1)W.RS-3		CONTRACT NO. 68E50		
ILLINOIS		FED. AID PROJECT		

FINAL SURVEY NO.	SURVEYED	BY	DATE
NOTE BOOK	PLOTTED		
AREAS CHECKED	TEMPLATE		
	AREAS CHECKED		

ORIGINAL SURVEY NO.	SURVEYED	BY	DATE
NOTE BOOK	PLOTTED		
AREAS CHECKED	TEMPLATE		
	AREAS CHECKED		

MODEL: \$MODELNAME\$  
 FILE NAME: N:\PROJ\002148.L07\CADD\Mod\148R5-5-Cross.R5.dgn



686+05.00 R5



USER NAME = Roadway	DESIGNED -	REVISED -
PLOT SCALE = 20,0000 * / in.	DRAWN -	REVISED -
PLOT DATE = 12/18/2024	CHECKED -	REVISED -
	DATE -	REVISED -

STATE OF ILLINOIS  
 DEPARTMENT OF TRANSPORTATION

IL 180 WIDENING AND RESURFACING  
 GUARDRAIL CROSS SECTIONS

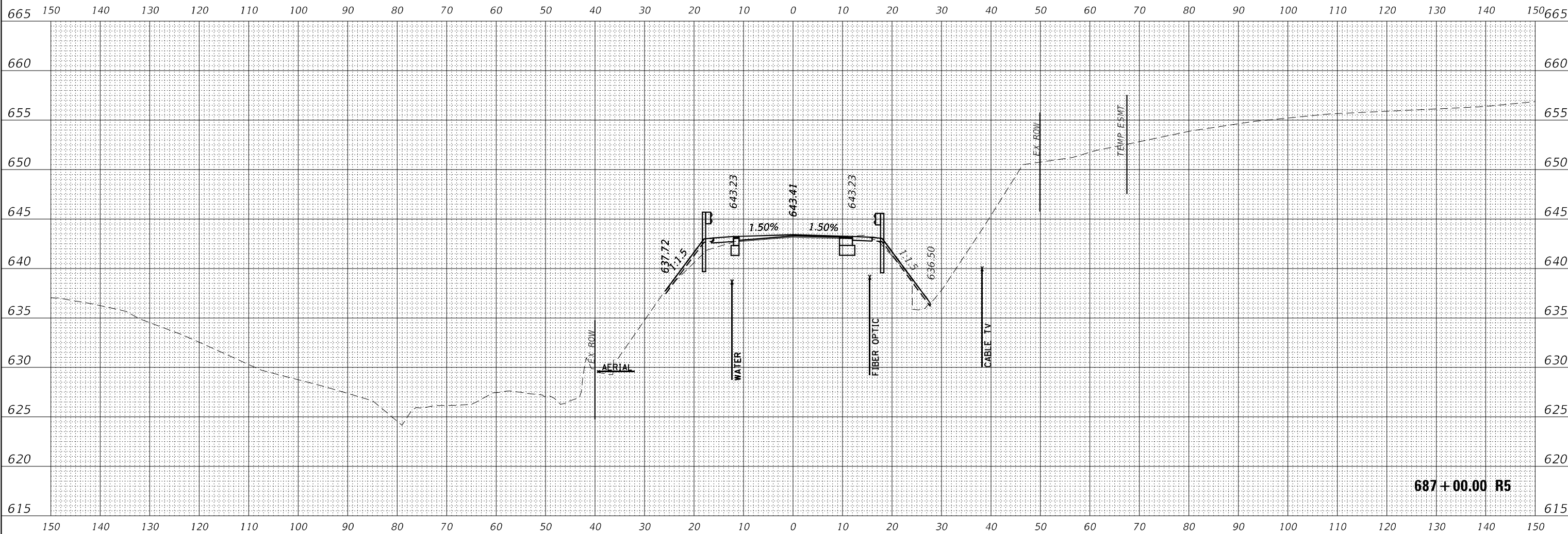
SCALE: SHEET OF SHEETS STA. 686+05.00 R5 TO STA. 686+05.00 R5

F.A. RTE.	SECTION	COUNTY	TOTAL SHEETS	SHEET NO.
1195	*	KNOX	409	390
110RS-5:(111,112,108X-1)W.RS-3			CONTRACT NO. 68E50	
ILLINOIS		FED. AID PROJECT		

FINAL SURVEY NO.	SURVEYED	DATE
NOTE BOOK	PLOTTED	
	TEMPLATE	
	AREAS CHECKED	

ORIGINAL SURVEY NO.	SURVEYED	DATE
NOTE BOOK	PLOTTED	
	TEMPLATE	
	AREAS CHECKED	

MODEL: \$MODELNAME\$  
 FILE NAME: I:\PROJECTS\118181\118181\_001\CADD\WDR\118181-R5-CrossSec.dgn



USER NAME = Roadway	DESIGNED -	REVISED -
PLOT SCALE = 20,0000 * / in.	DRAWN -	REVISED -
PLOT DATE = 12/18/2024	CHECKED -	REVISED -
	DATE -	REVISED -

**STATE OF ILLINOIS  
 DEPARTMENT OF TRANSPORTATION**

**IL 180 WIDENING AND RESURFACING  
 GUARDRAIL CROSS SECTIONS**

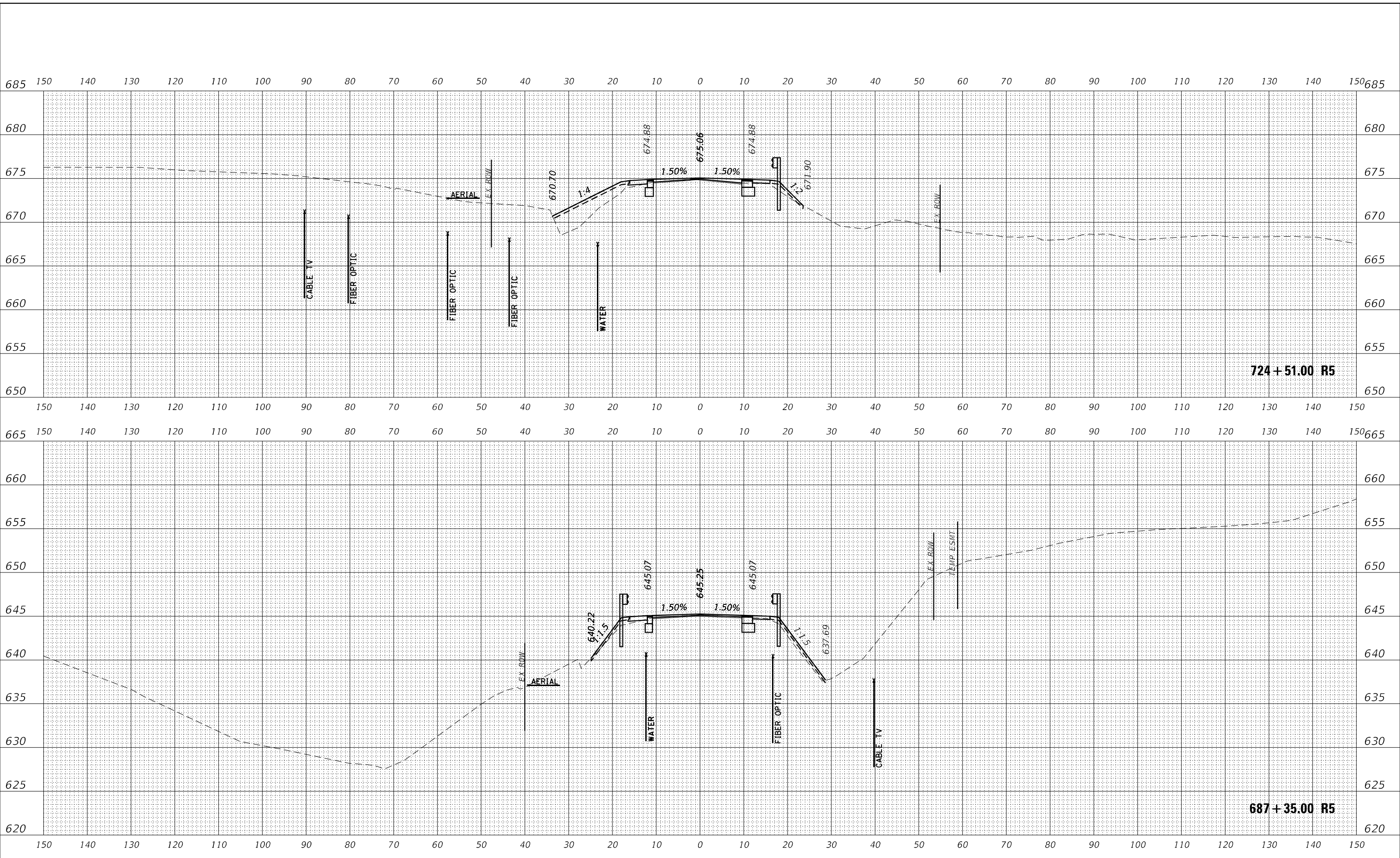
SCALE: SHEET OF SHEETS STA. 687+00.00 R5 TO STA. 687+00.00 R5

F.A. RTE.	SECTION	COUNTY	TOTAL SHEETS	SHEET NO.
1195	*	KNOX	409	391
110RS-5:(111,112,108X-1)W.RS-3			CONTRACT NO. 68E50	
ILLINOIS		FED. AID PROJECT		

FINAL SURVEY NO.	SURVEYED	BY	DATE
NOTE BOOK	PLOTTED		
AREAS CHECKED	TEMPLATE		
	AREAS CHECKED		

ORIGINAL SURVEY NO.	SURVEYED	BY	DATE
NOTE BOOK	PLOTTED		
AREAS CHECKED	TEMPLATE		
	AREAS CHECKED		

MODEL: \$MODELNAME\$  
 FILE NAME: I:\PROJECTS\118181\118181\_01\CADD\WDR\DATA\RES-CrossSec.dgn



USER NAME = Roadway	DESIGNED -	REVISED -
PLOT SCALE = 20,0000' / in.	DRAWN -	REVISED -
PLOT DATE = 12/18/2024	CHECKED -	REVISED -
	DATE -	REVISED -

**STATE OF ILLINOIS  
 DEPARTMENT OF TRANSPORTATION**

**IL 180 WIDENING AND RESURFACING  
 GUARDRAIL CROSS SECTIONS**

SCALE: SHEET OF SHEETS STA. 687+35.00 R5 TO STA. 724+51.00 R5

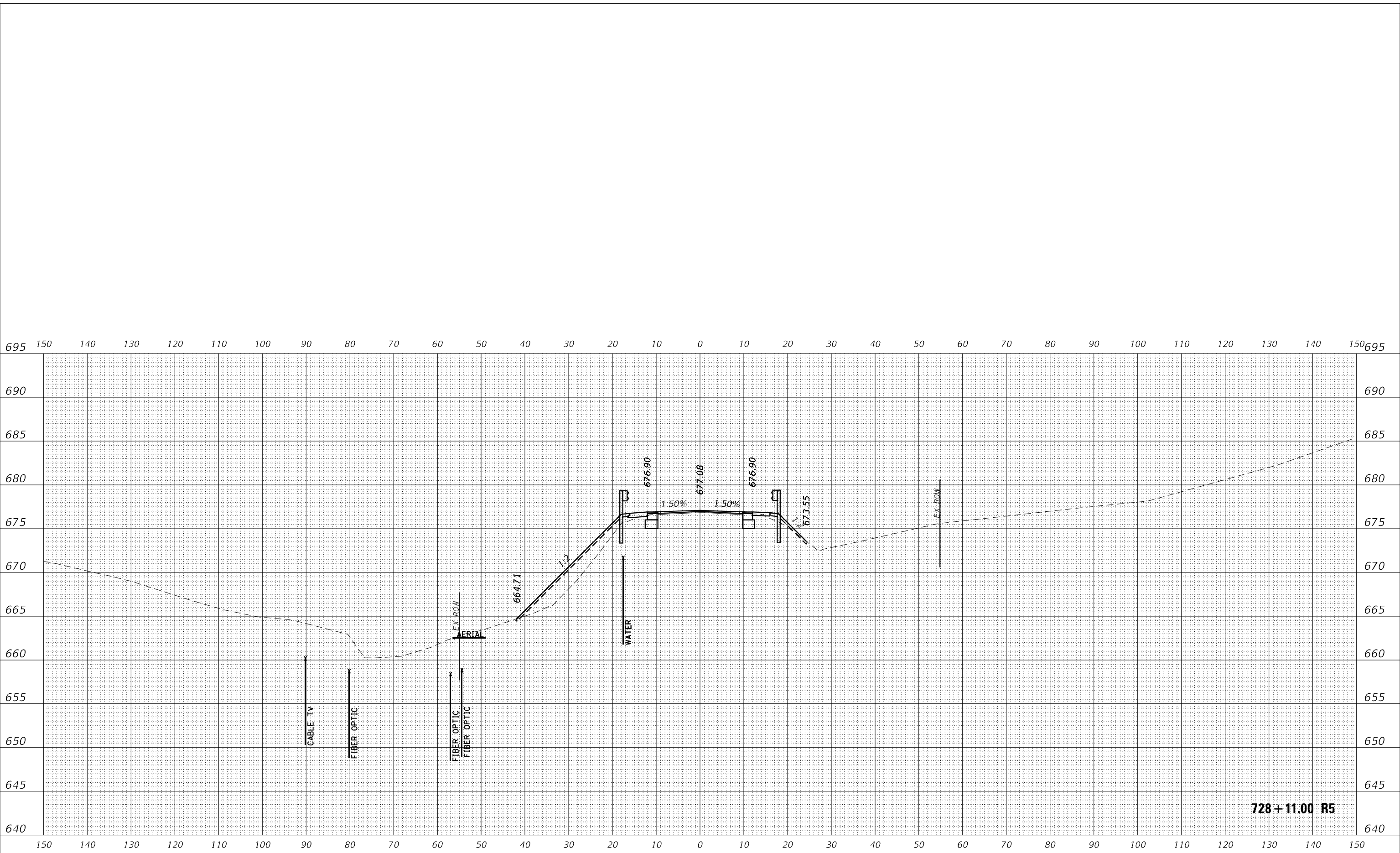
F.A. RTE.	SECTION	COUNTY	TOTAL SHEETS	SHEET NO.
1195	*	KNOX	409	392
110RS-5:(111,112,108X-1)W.RS-3			CONTRACT NO. 68E50	
ILLINOIS		FED. AID PROJECT		



FINAL SURVEY NO.	SURVEYED	DATE
NOTE BOOK	PLOTTED	
	TEMPLATE	
	AREAS CHECKED	

ORIGINAL SURVEY NO.	SURVEYED	DATE
NOTE BOOK	PLOTTED	
	TEMPLATE	
	AREAS CHECKED	

MODEL: \$MODELNAME\$  
 FILE NAME: I:\PROJECTS\118181\118181\_002\CADD\WDR\118181\_002\_RS5\_CrossSec.dgn



728+11.00 R5



USER NAME = Roadway	DESIGNED -	REVISED -
	DRAWN -	REVISED -
PLOT SCALE = 20,0000' / in.	CHECKED -	REVISED -
PLOT DATE = 12/18/2024	DATE -	REVISED -

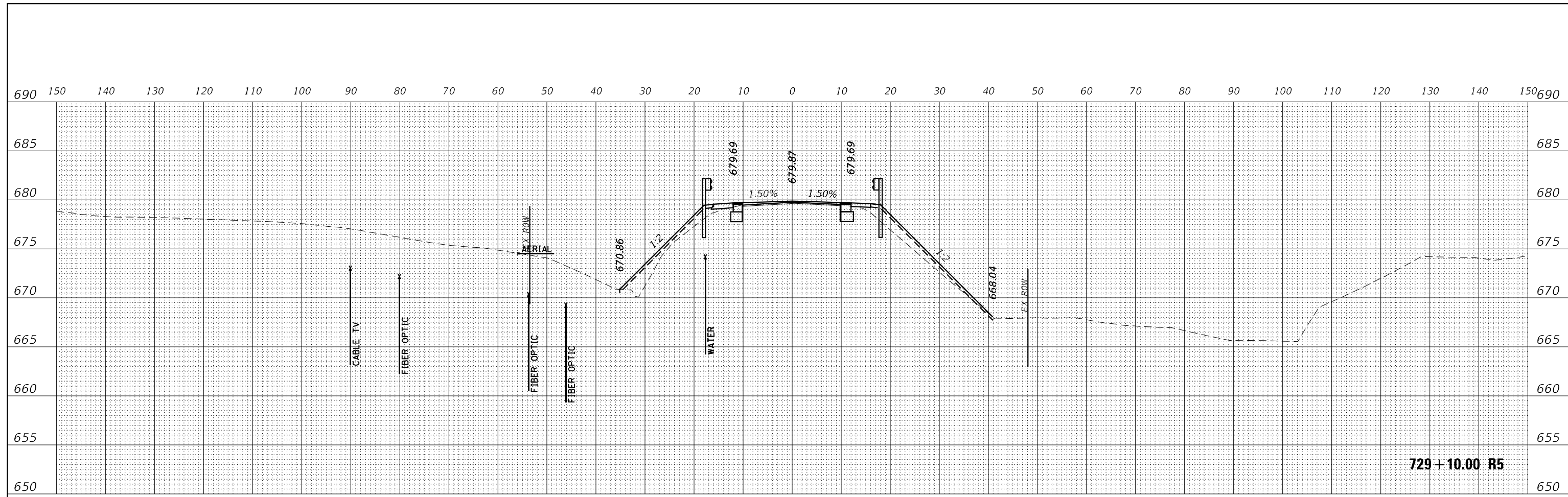
STATE OF ILLINOIS  
 DEPARTMENT OF TRANSPORTATION

IL 180 WIDENING AND RESURFACING  
 GUARDRAIL CROSS SECTIONS

SCALE: SHEET OF SHEETS STA. 728+11.00 R5 TO STA. 728+11.00 R5

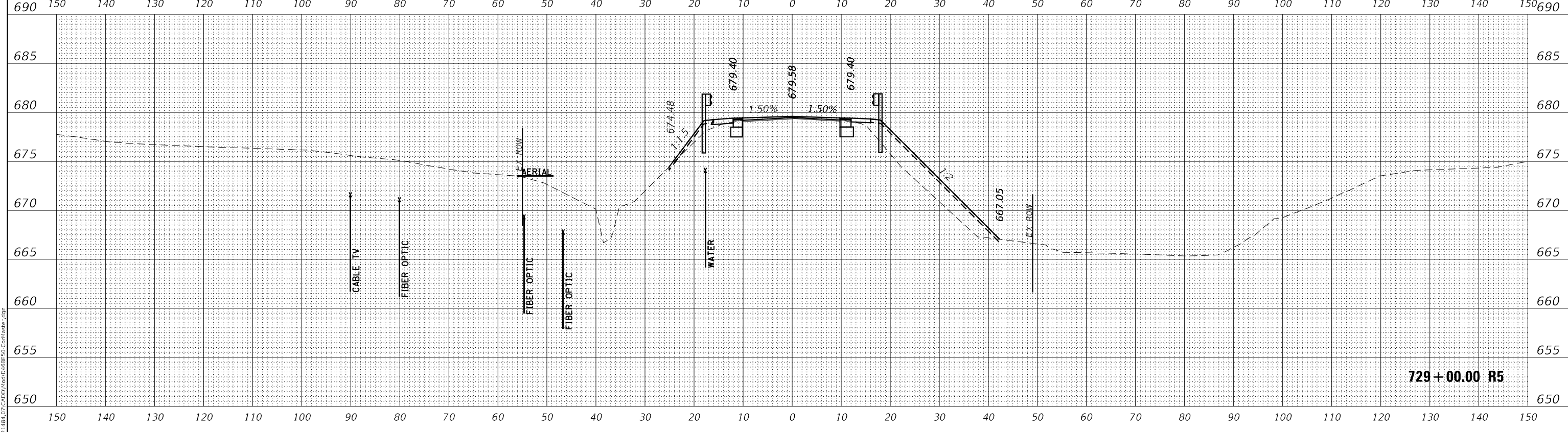
F.A. RTE.	SECTION	COUNTY	TOTAL SHEETS	SHEET NO.
1195	*	KNOX	409	394
110RS-5(111,112,108X-1)W.RS-3			CONTRACT NO. 68E50	
ILLINOIS		FED. AID PROJECT		

FINAL SURVEY NO.	SURVEYED	DATE
NOTE BOOK	PLOTTED	
AREAS CHECKED	TEMPLATE	
	AREAS CHECKED	



729+10.00 R5

ORIGINAL SURVEY NO.	SURVEYED	DATE
NOTE BOOK	PLOTTED	
AREAS CHECKED	TEMPLATE	
	AREAS CHECKED	



729+00.00 R5



USER NAME = Roadway	DESIGNED -	REVISED -
	DRAWN -	REVISED -
PLOT SCALE = 20,0000' = 1" / in.	CHECKED -	REVISED -
PLOT DATE = 12/18/2024	DATE -	REVISED -

STATE OF ILLINOIS  
DEPARTMENT OF TRANSPORTATION

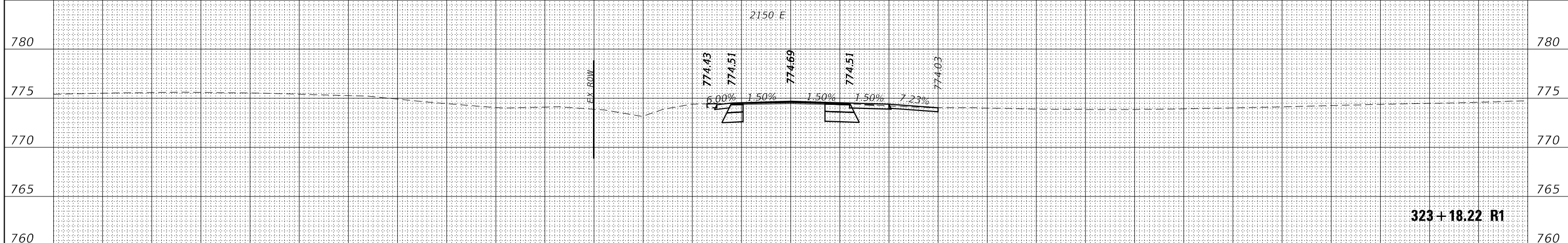
IL 180 WIDENING AND RESURFACING  
GUARDRAIL CROSS SECTIONS

SCALE: SHEET OF SHEETS STA. 729+00.00 R5 TO STA. 729+10.00 R5

F.A. RTE.	SECTION	COUNTY	TOTAL SHEETS	SHEET NO.
1195	*	KNOX	409	395
110RS-5:(111,112,108X-1)W.RS-3			CONTRACT NO. 68E50	
ILLINOIS		FED. AID PROJECT		

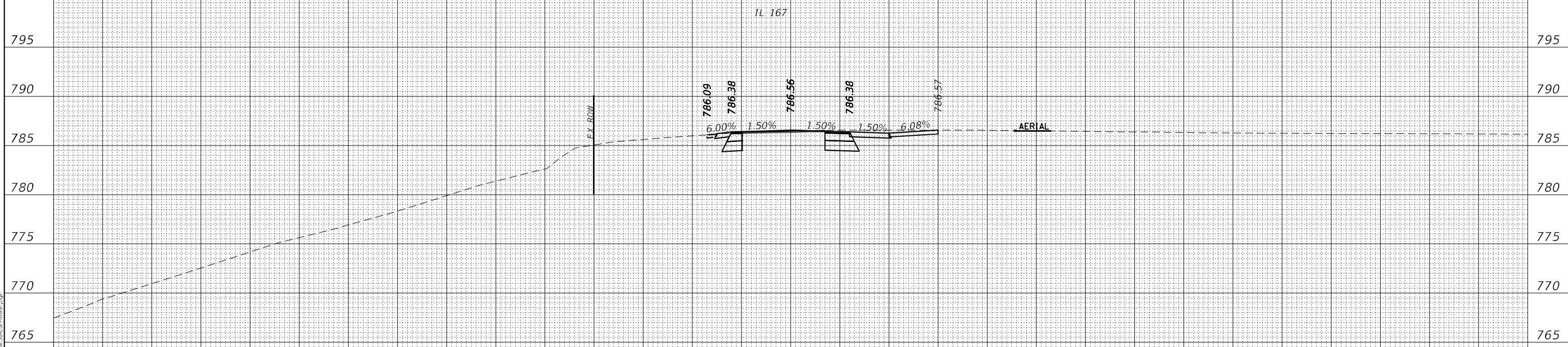
DATE	
BY	
FINAL SURVEY	SURVEYED
NOTE BOOK	PLOTTED
NO.	TEMPLATE
	AREAS
	CHECKED

785 150 140 130 120 110 100 90 80 70 60 50 40 30 20 10 0 10 20 30 40 50 60 70 80 90 100 110 120 130 140 150 785



323 + 18.22 R1

150 140 130 120 110 100 90 80 70 60 50 40 30 20 10 0 10 20 30 40 50 60 70 80 90 100 110 120 130 140 150 800



272 + 94.41 R1

150 140 130 120 110 100 90 80 70 60 50 40 30 20 10 0 10 20 30 40 50 60 70 80 90 100 110 120 130 140 150 760

DATE	
BY	
ORIGINAL SURVEY	SURVEYED
NOTE BOOK	PLOTTED
NO.	TEMPLATE
	AREAS
	CHECKED

MODEL: \$MODELNAME\$  
FILE NAME: I:\PROJECTS\110R5-5\111,112,108X-1\W\_RS-3.dwg



USER NAME = Roadway	DESIGNED -	REVISED -
	DRAWN -	REVISED -
PLOT SCALE = 20,0000 * / in.	CHECKED -	REVISED -
PLOT DATE = 12/18/2024	DATE -	REVISED -

STATE OF ILLINOIS  
DEPARTMENT OF TRANSPORTATION

SCALE:		SHEET	OF	SHEETS	STA. 20+11.43 R6 TO STA. 20+11.43 R6
--------	--	-------	----	--------	--------------------------------------

IL 180 WIDENING AND RESURFACING  
SIDE ROAD CROSS SECTIONS

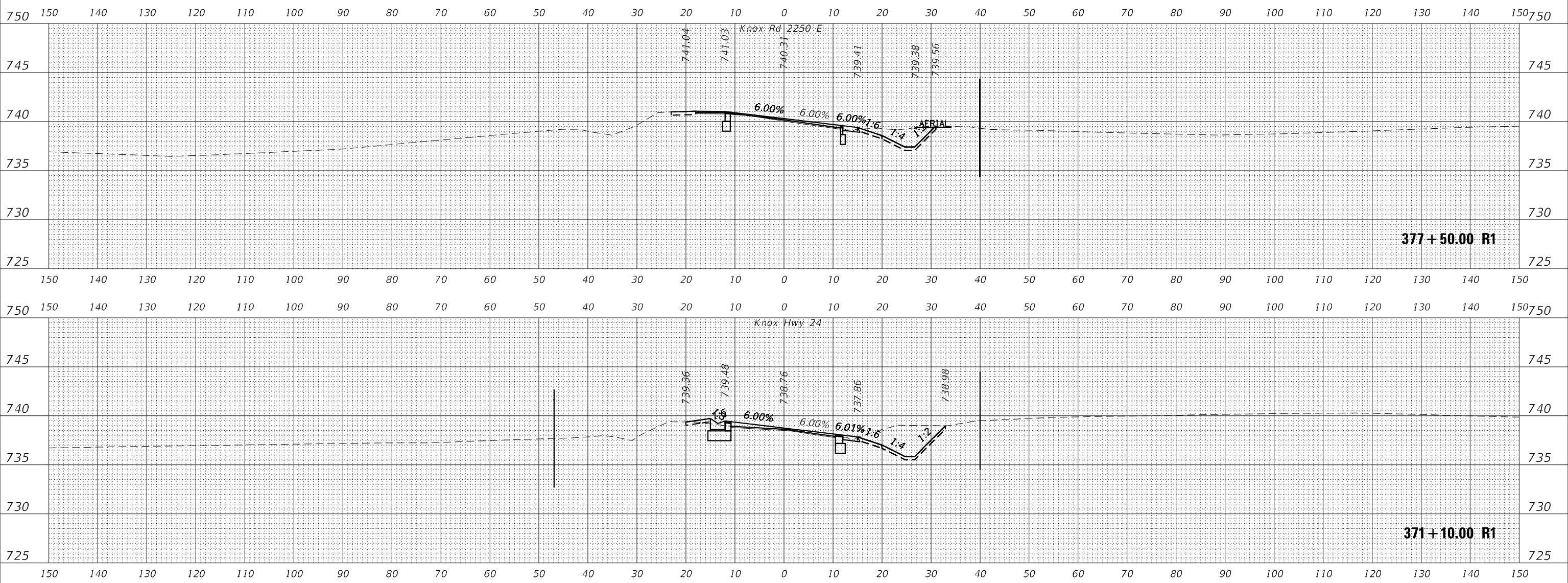
F.A. RTE.	SECTION	COUNTY	TOTAL SHEETS	SHEET NO.
1195	*	KNOX	409	396
110R5-5:(111,112,108X-1)W_RS-3		CONTRACT NO. 68E50		
ILLINOIS		FED. AID PROJECT		



FINAL SURVEY NO.	SURVEYED	DATE
NOTE BOOK NO.	PLOTTED	
	TEMPLATE	
	AREAS CHECKED	

ORIGINAL SURVEY NO.	SURVEYED	DATE
NOTE BOOK NO.	PLOTTED	
	TEMPLATE	
	AREAS CHECKED	

MODEL: \$MODELNAME\$  
 FILE NAME: I:\PROJECTS\110R5-5\110R5-5\110R5-5\CADD\WDR\110R5-5-CrossSec.dgn



USER NAME = Roadway	DESIGNED -	REVISED -
	DRAWN -	REVISED -
PLOT SCALE = 20,0000 * / in.	CHECKED -	REVISED -
PLOT DATE = 12/18/2024	DATE -	REVISED -

**STATE OF ILLINOIS  
 DEPARTMENT OF TRANSPORTATION**

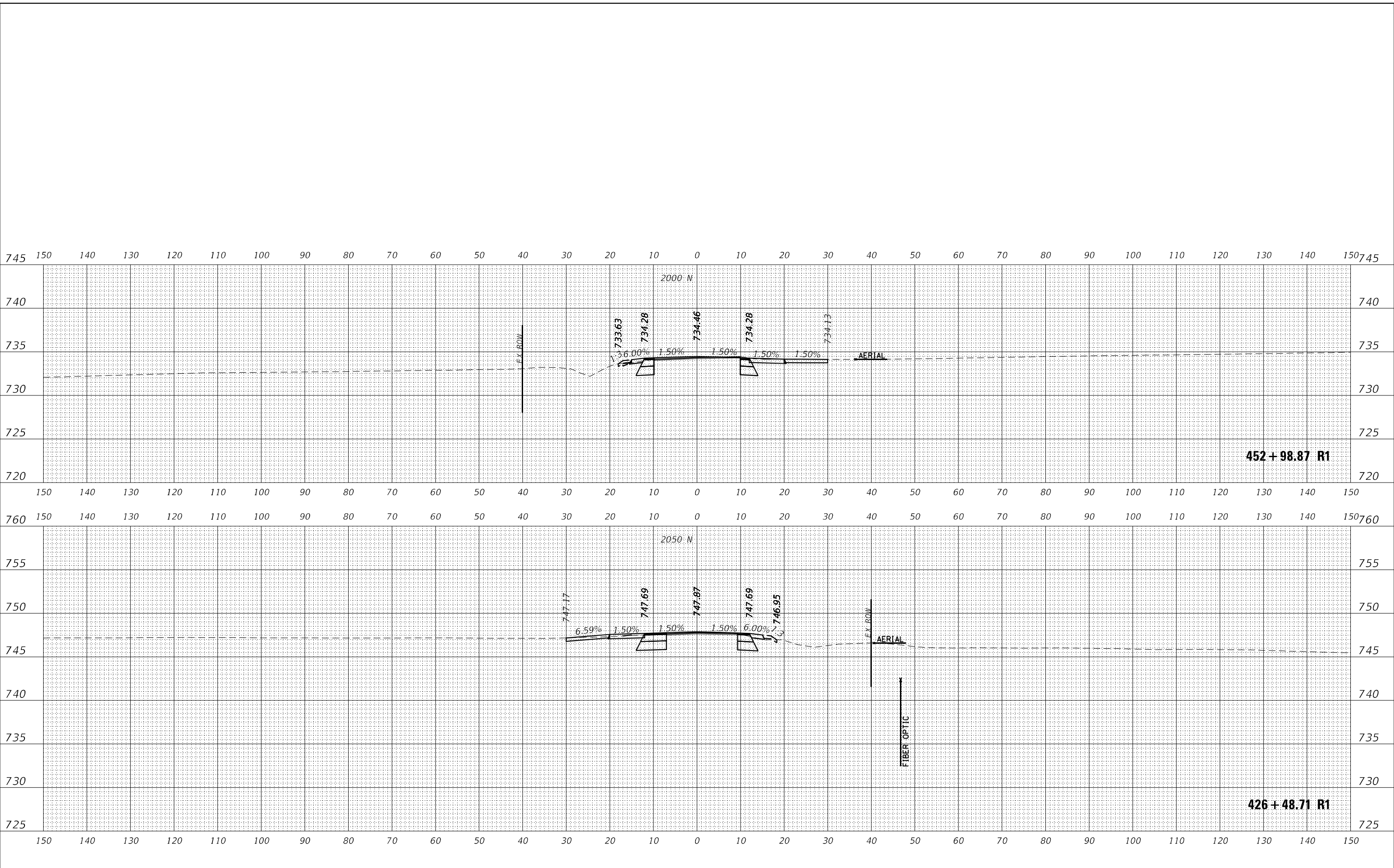
<b>IL 180 WIDENING AND RESURFACING SIDE ROAD CROSS SECTIONS</b>	
SCALE:	SHEET OF SHEETS
STA. 20+11.43 R6 TO STA. 20+11.43 R6	

F.A. RTE.	SECTION	COUNTY	TOTAL SHEETS	SHEET NO.
1195	*	KNOX	409	397
110R5-5:(111,112,108X-1)W,RS-3			CONTRACT NO. 68E50	
ILLINOIS		FED. AID PROJECT		

FINAL SURVEY	SURVEYED	DATE
NOTE BOOK	PLOTTED	BY
NO.	TEMPLATE	
	AREAS CHECKED	
	AREAS CHECKED	

ORIGINAL SURVEY	SURVEYED	DATE
NOTE BOOK	PLOTTED	BY
NO.	TEMPLATE	
	AREAS CHECKED	
	AREAS CHECKED	

MODEL: \$MODELNAME\$  
 FILE NAME: I:\PROJECTS\110R5-5\111,112,108X-1\W\_RS-3\CADD\W04D486555-SC-CP188555.dgn



USER NAME =	Roadway
PLOT SCALE =	20,0000 * / in.
PLOT DATE =	12/18/2024

DESIGNED -	
DRAWN -	
CHECKED -	
DATE -	

REVISED -	
REVISED -	
REVISED -	
REVISED -	

**STATE OF ILLINOIS  
 DEPARTMENT OF TRANSPORTATION**

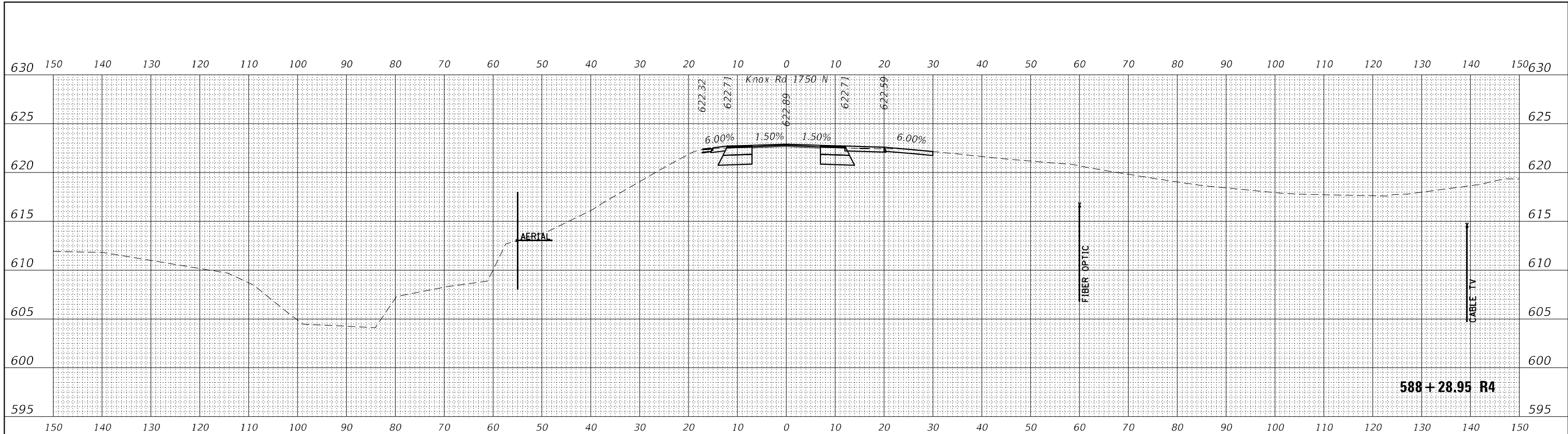
**IL 180 WIDENING AND RESURFACING  
 SIDE ROAD CROSS SECTIONS**

SCALE: SHEET OF SHEETS STA. 20+11.43 R6 TO STA. 20+11.43 R6

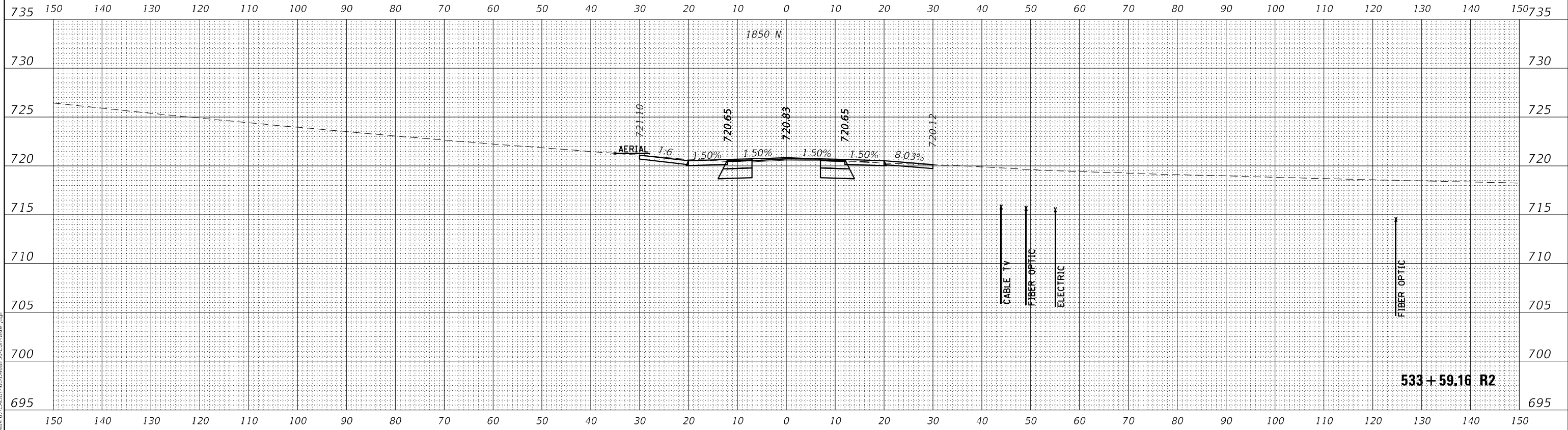
F.A. RTE.	SECTION	COUNTY	TOTAL SHEETS	SHEET NO.
1195	*	KNOX	409	398
110R5-5:(111,112,108X-1)W_RS-3			CONTRACT NO. 68E50	
ILLINOIS		FED. AID PROJECT		



FINAL SURVEY	SURVEYED	DATE
NOTE BOOK	PLOTTED	BY
NO.	TEMPLATE	
	AREAS CHECKED	
	AREAS CHECKED	



ORIGINAL SURVEY	SURVEYED	DATE
NOTE BOOK	PLOTTED	BY
NO.	TEMPLATE	
	AREAS CHECKED	
	AREAS CHECKED	




  
 8725 W. Higgins Rd, Ste 600, Chicago, IL 60631
   
 P 773.775.4009 | www.ciorba.com

USER NAME = Roadway	DESIGNED -	REVISED -
PLOT SCALE = 20,0000' / in.	DRAWN -	REVISED -
PLOT DATE = 12/18/2024	CHECKED -	REVISED -
	DATE -	REVISED -

**STATE OF ILLINOIS**  
**DEPARTMENT OF TRANSPORTATION**

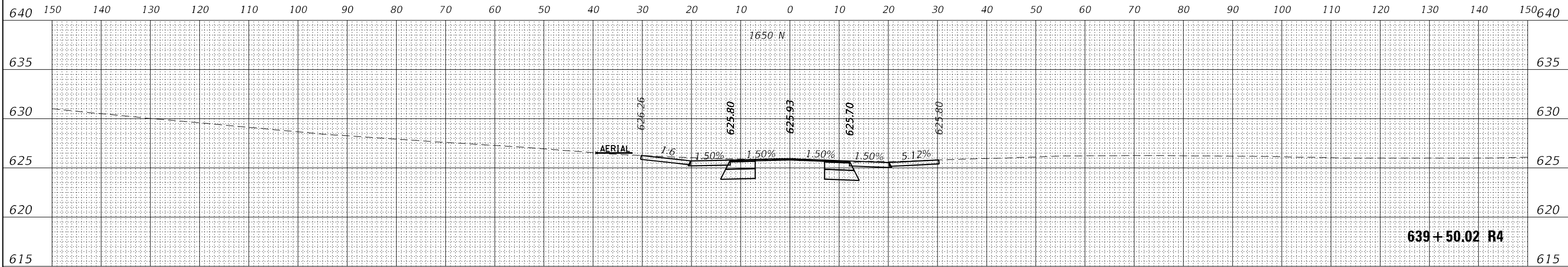
<b>IL 180 WIDENING AND RESURFACING</b>	
<b>SIDE ROAD CROSS SECTIONS</b>	
SCALE:	SHEET OF SHEETS STA. 20+11.43 R6 TO STA. 20+11.43 R6

F.A. RTE.	SECTION	COUNTY	TOTAL SHEETS	SHEET NO.
1195	*	KNOX	409	400
110R5-5:(111,112,108X-1)W,RS-3		CONTRACT NO. 68E50		
ILLINOIS		FED. AID PROJECT		

FINAL SURVEY NO.	SURVEYED PLOTTED AREAS CHECKED	BY	DATE

ORIGINAL SURVEY NO.	SURVEYED PLOTTED AREAS CHECKED	BY	DATE

MODEL: \$MODELNAME\$  
 FILE NAME: I:\PROJECTS\110R5-5\111,112,108X-1\W\_RS-3.dgn



USER NAME = Roadway	DESIGNED -	REVISED -
PLOT SCALE = 20,0000 * / in.	DRAWN -	REVISED -
PLOT DATE = 12/18/2024	CHECKED -	REVISED -
	DATE -	REVISED -

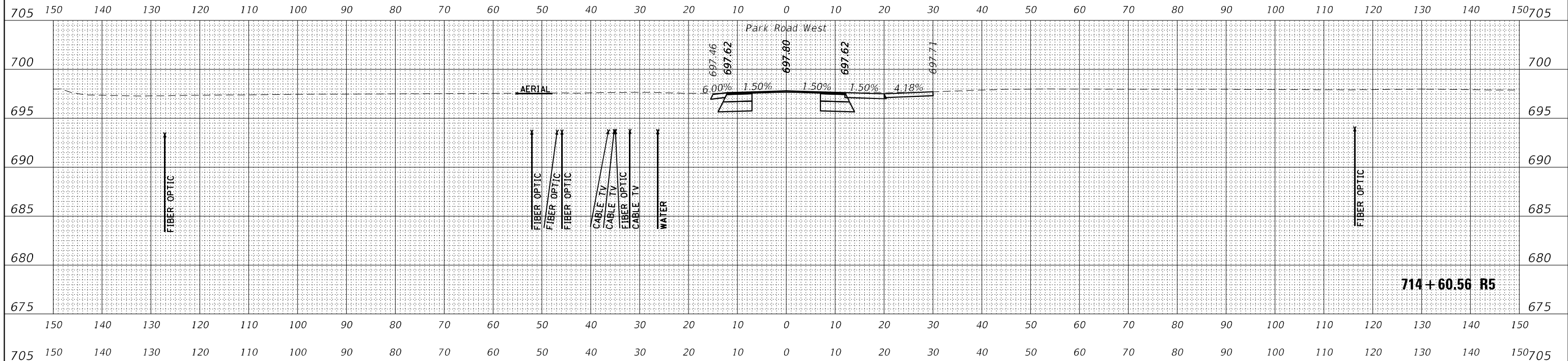
STATE OF ILLINOIS  
 DEPARTMENT OF TRANSPORTATION

IL 180 WIDENING AND RESURFACING  
 SIDE ROAD CROSS SECTIONS

SCALE: SHEET OF SHEETS STA. 20+11.43 R6 TO STA. 20+11.43 R6

F.A. RTE.	SECTION	COUNTY	TOTAL SHEETS	SHEET NO.
1195	*	KNOX	409	401
110R5-5:(111,112,108X-1)W_RS-3			CONTRACT NO. 68E50	
ILLINOIS		FED. AID PROJECT		

FINAL SURVEY NO.	SURVEYED	DATE
NOTE BOOK	PLOTTED	
AREAS CHECKED	TEMPLATE	
	AREAS	
	CHECKED	



714 + 60.56 R5

ORIGINAL SURVEY NO.	SURVEYED	DATE
NOTE BOOK	PLOTTED	
AREAS CHECKED	TEMPLATE	
	AREAS	
	CHECKED	



714 + 50.11 R5

MODEL: \$MODELNAME\$  
FILE NAME: I:\PROJECTS\110R5-5\110R5-5\110R5-5-CROSS-SECTION.dwg



USER NAME = Roadway	DESIGNED -	REVISED -
	DRAWN -	REVISED -
PLOT SCALE = 20,0000' / in.	CHECKED -	REVISED -
PLOT DATE = 12/18/2024	DATE -	REVISED -

STATE OF ILLINOIS  
DEPARTMENT OF TRANSPORTATION

IL 180 WIDENING AND RESURFACING  
SIDE ROAD CROSS SECTIONS

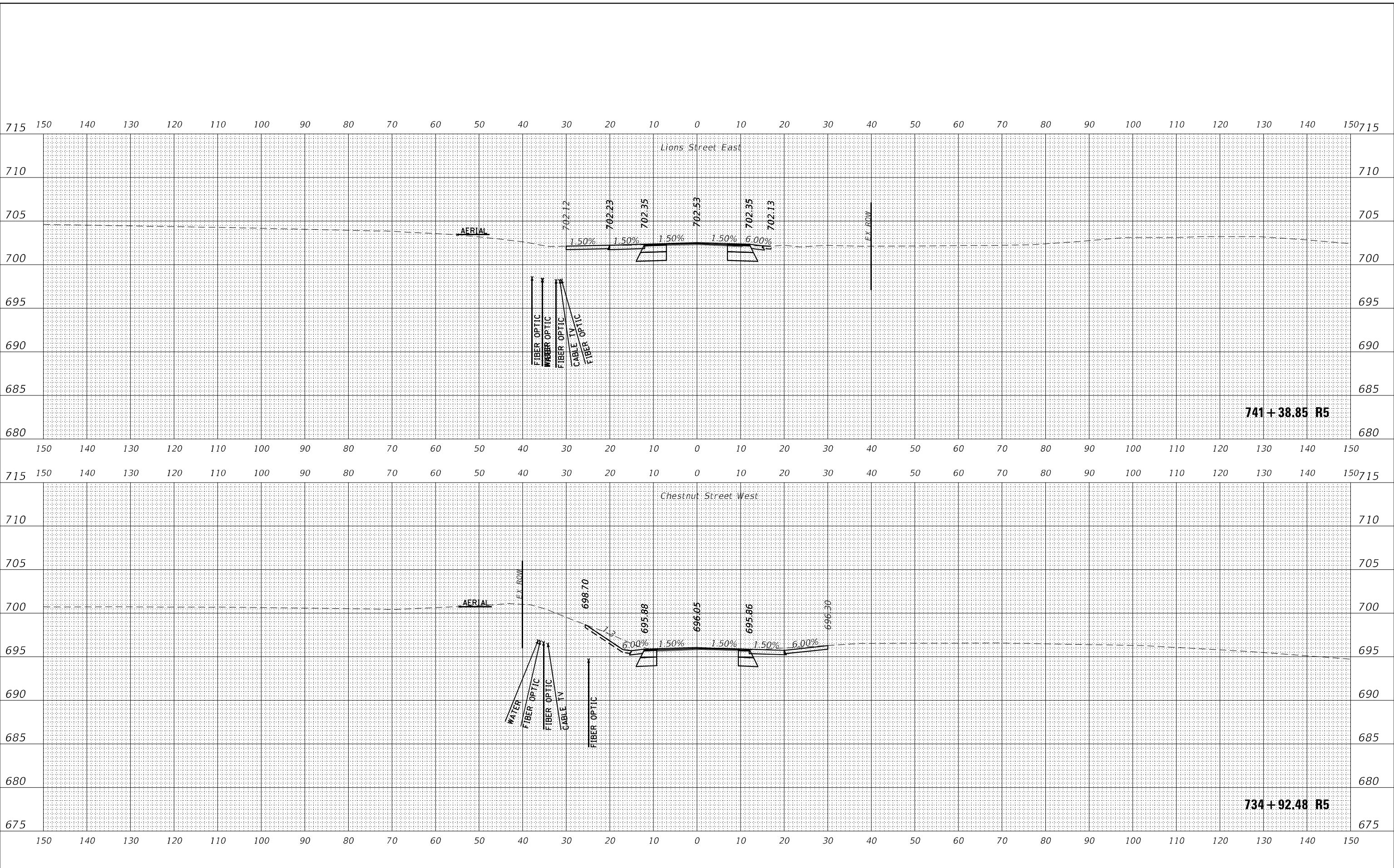
SCALE: SHEET OF SHEETS STA. 20+11.43 R6 TO STA. 20+11.43 R6

F.A. RTE.	SECTION	COUNTY	TOTAL SHEETS	SHEET NO.
1195	*	KNOX	409	402
110R5-5:(111,112,108X-1)W,RS-3			CONTRACT NO. 68E50	
ILLINOIS		FED. AID PROJECT		

FINAL SURVEY NO.	SURVEYED	DATE
NOTE BOOK	PLOTTED	
AREAS CHECKED	TEMPLATE	
AREAS CHECKED	AREAS CHECKED	

ORIGINAL SURVEY NO.	SURVEYED	DATE
NOTE BOOK	PLOTTED	
AREAS CHECKED	TEMPLATE	
AREAS CHECKED	AREAS CHECKED	

MODEL: \$MODELNAME\$  
 FILE NAME: I:\PROJECTS\110R5-5\110R5-5\110R5-5\CADD\WDR\110R5-5\SC-CrossSec.dgn



741+38.85 R5

734+92.48 R5



USER NAME = Roadway  
 PLOT SCALE = 20,0000 \* / in.  
 PLOT DATE = 12/18/2024

DESIGNED -	REVISED -
DRAWN -	REVISED -
CHECKED -	REVISED -
DATE -	REVISED -

STATE OF ILLINOIS  
 DEPARTMENT OF TRANSPORTATION

IL 180 WIDENING AND RESURFACING  
 SIDE ROAD CROSS SECTIONS

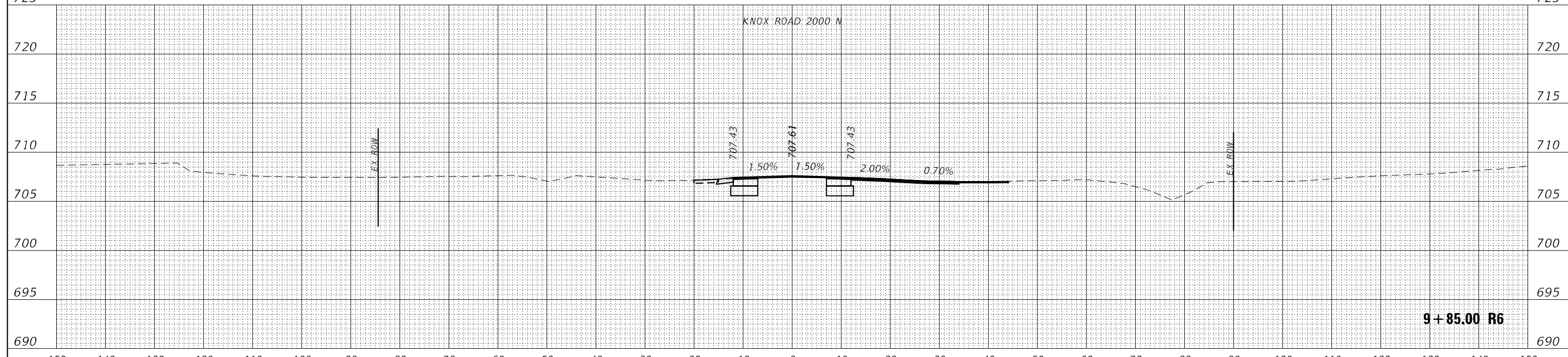
SCALE: SHEET OF SHEETS STA. 20+11.43 R6 TO STA. 20+11.43 R6

F.A. RTE.	SECTION	COUNTY	TOTAL SHEETS	SHEET NO.
1195	*	KNOX	409	403
110R5-5:(111,112,108X-1)W,RS-3			CONTRACT NO. 68E50	
ILLINOIS		FED. AID PROJECT		

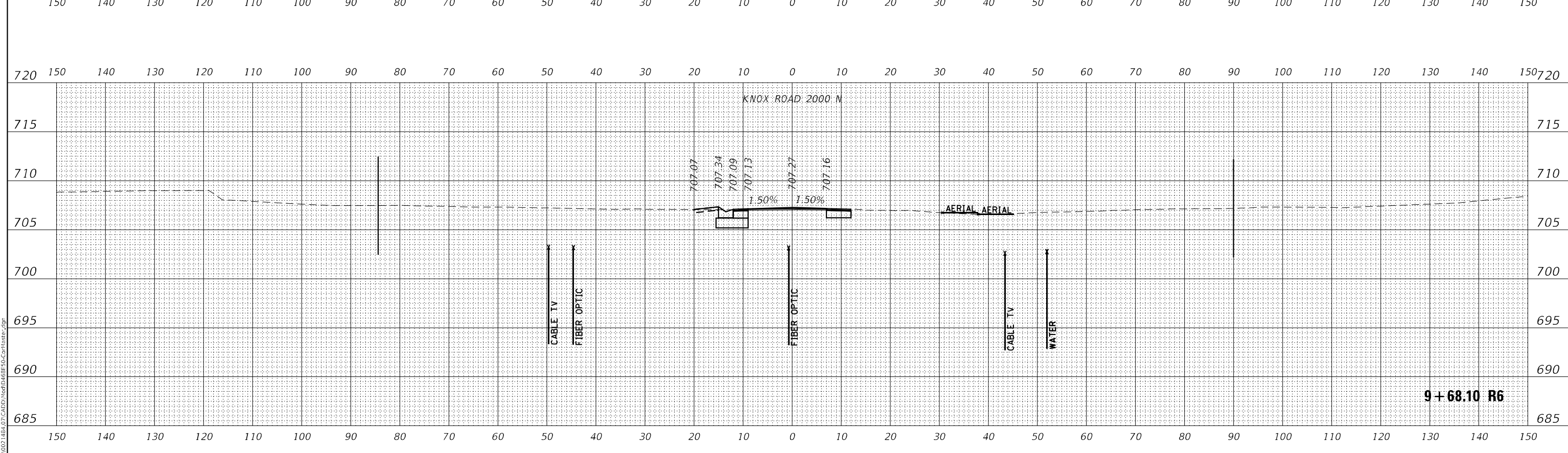




FINAL SURVEY NO.	SURVEYED	DATE
NOTE BOOK NO.	PLOTTED	BY
AREAS CHECKED	TEMPLATE	
	AREAS CHECKED	



ORIGINAL SURVEY NO.	SURVEYED	DATE
NOTE BOOK NO.	PLOTTED	BY
AREAS CHECKED	TEMPLATE	
	AREAS CHECKED	



MODEL: \$MODELNAME\$  
FILE NAME: I:\PROJECTS\110R5-5\111,112,108X-1\W\_RS-3.dwg



USER NAME = Roadway	DESIGNED -	REVISED -
PLOT SCALE = 20,0000 * / in.	DRAWN -	REVISED -
PLOT DATE = 12/18/2024	CHECKED -	REVISED -
	DATE -	REVISED -

STATE OF ILLINOIS  
DEPARTMENT OF TRANSPORTATION

IL 180 WIDENING AND RESURFACING  
SIDE ROAD CROSS SECTIONS

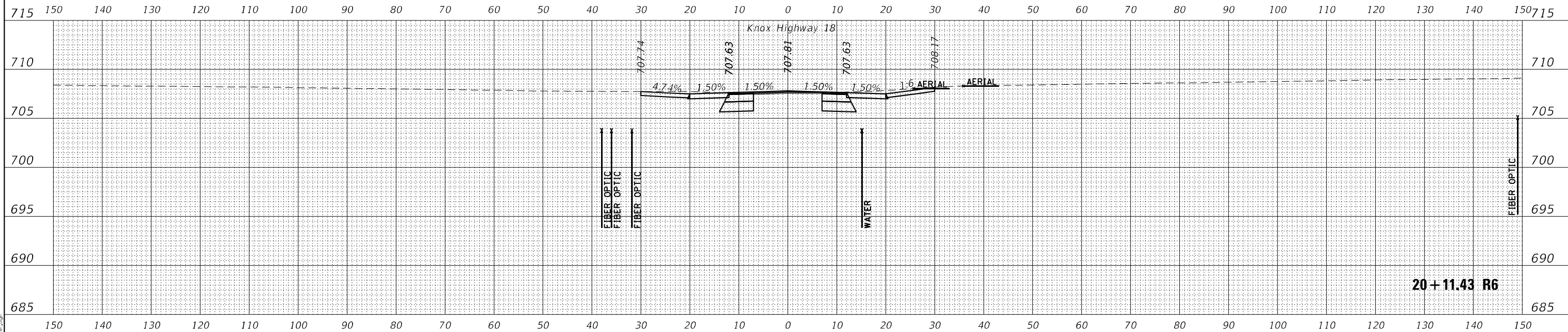
SCALE: SHEET OF SHEETS STA. 20+11.43 R6 TO STA. 20+11.43 R6

F.A. RTE.	SECTION	COUNTY	TOTAL SHEETS	SHEET NO.
1195	*	KNOX	409	405
110R5-5:(111,112,108X-1)W_RS-3			CONTRACT NO. 68E50	
ILLINOIS		FED. AID PROJECT		

FINAL SURVEY	SURVEYED	BY	DATE
NOTE BOOK	PLOTTED		
NO.	TEMPLATE		
	AREAS CHECKED		

ORIGINAL SURVEY	SURVEYED	BY	DATE
NOTE BOOK	PLOTTED		
NO.	TEMPLATE		
	AREAS CHECKED		

MODEL: \$MODELNAME\$  
 FILE NAME: I:\PROJECTS\110R5-5\110R5-5\CADD\110R5-5\20+11.43 R6\20+11.43 R6.dwg



USER NAME	= Roadway
PLOT SCALE	= 20,0000 * / in.
PLOT DATE	= 12/18/2024

DESIGNED	-
DRAWN	-
CHECKED	-
DATE	-

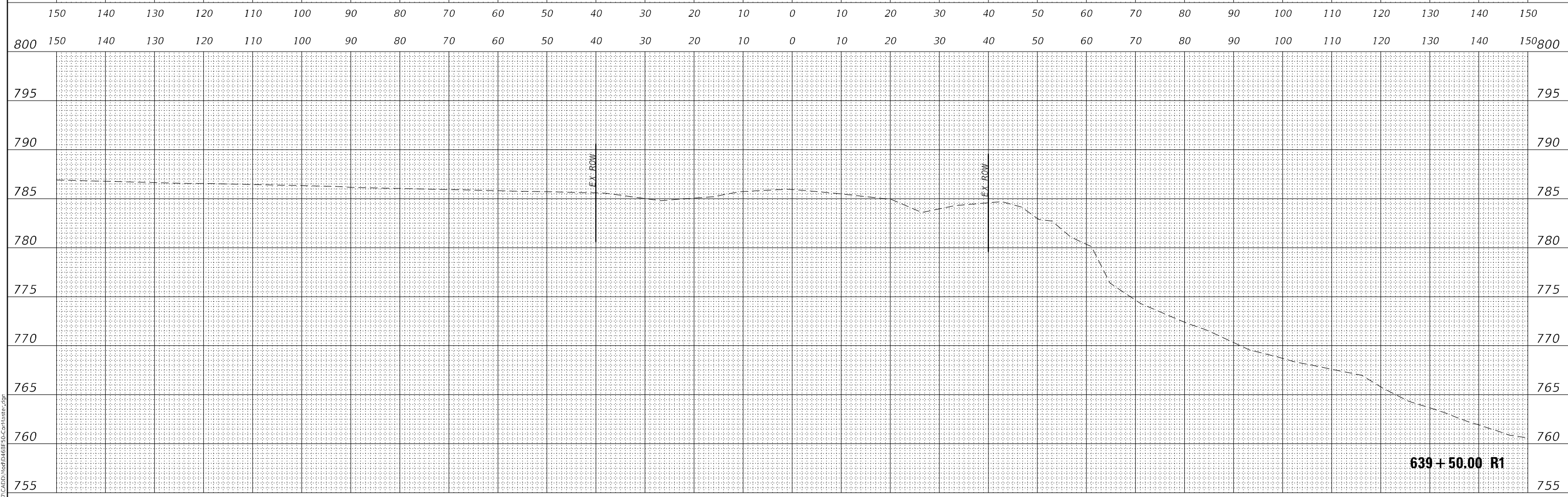
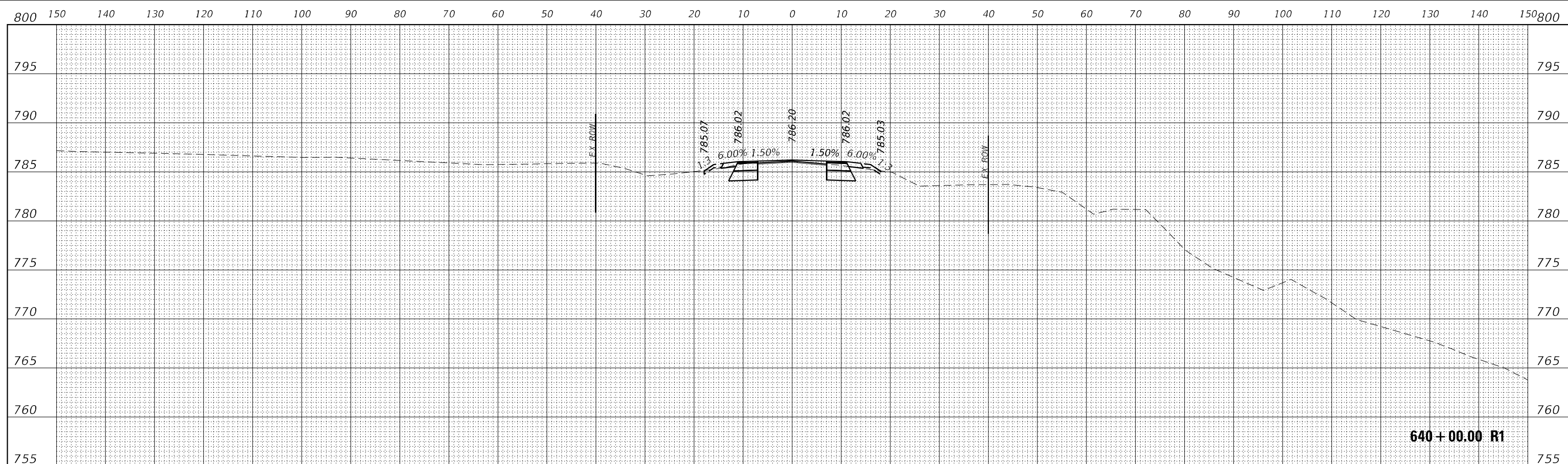
REVISED	-
REVISED	-
REVISED	-
REVISED	-

**STATE OF ILLINOIS  
 DEPARTMENT OF TRANSPORTATION**

**IL 180 WIDENING AND RESURFACING  
 SIDE ROAD CROSS SECTIONS**

SCALE: SHEET OF SHEETS STA. 20+11.43 R6 TO STA. 20+11.43 R6

F.A. RTE.	SECTION	COUNTY	TOTAL SHEETS	SHEET NO.
1195	*	KNOX	409	406
* 110R5-5:(111,112,108X-1)W,RS-3			CONTRACT NO. 68E50	
ILLINOIS		FED. AID PROJECT		



FINAL SURVEY NO.	SURVEYED	DATE
NOTE BOOK	PLOTTED	
AREAS CHECKED	TEMPLATE	
AREAS CHECKED	AREAS CHECKED	

ORIGINAL SURVEY NO.	SURVEYED	DATE
NOTE BOOK	PLOTTED	
AREAS CHECKED	TEMPLATE	
AREAS CHECKED	AREAS CHECKED	

MODEL: \$MODELNAME\$  
 FILE NAME: I:\PROJECTS\110R5-5\111,112,108X-1\W.RS-3.dgn

USER NAME = Roadway	DESIGNED -	REVISED -
	DRAWN -	REVISED -
PLOT SCALE = 20,0000 * / in.	CHECKED -	REVISED -
PLOT DATE = 12/18/2024	DATE -	REVISED -

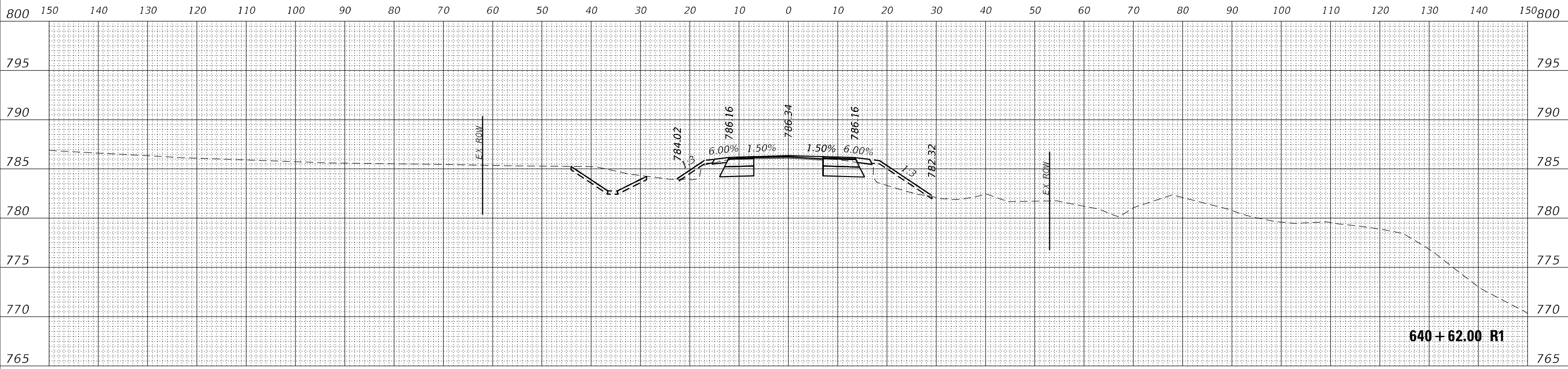
**STATE OF ILLINOIS  
 DEPARTMENT OF TRANSPORTATION**

**IL 180 WIDENING AND RESURFACING  
 IL-167 CROSS SECTIONS**

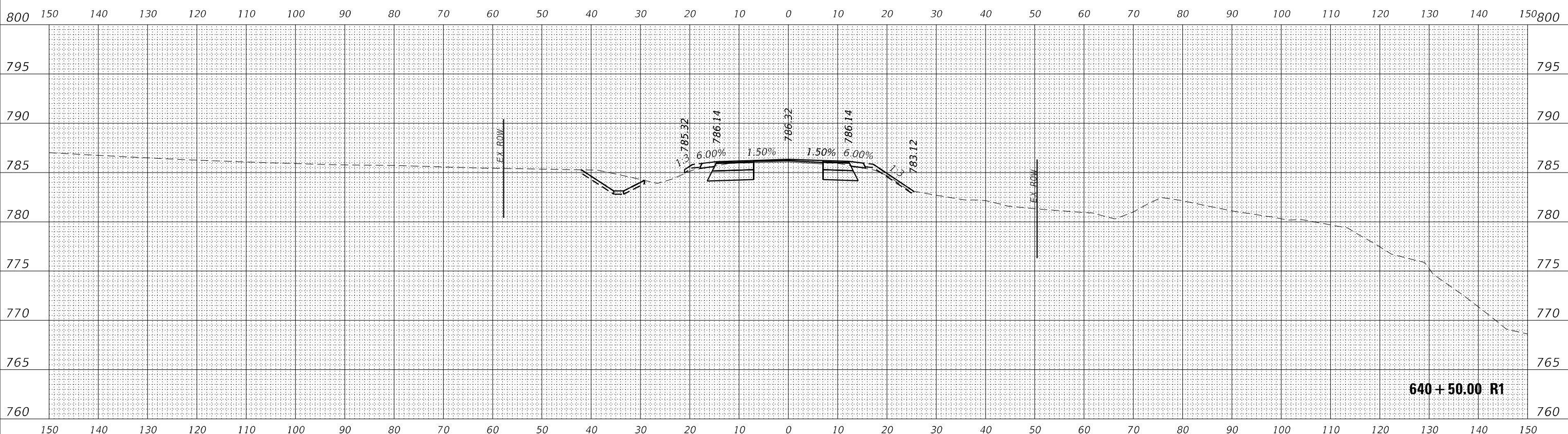
SCALE: SHEET OF SHEETS STA. 639+50.00 R1 TO STA. 640+00.00 R1

F.A. RTE.	SECTION	COUNTY	TOTAL SHEETS	SHEET NO.
1195	*	KNOX	409	407
110R5-5-(111,112,108X-1)W.RS-3		CONTRACT NO. 68E50		
ILLINOIS		FED. AID PROJECT		

FINAL SURVEY NO.	SURVEYED	DATE
NOTE BOOK	PLOTTED	
AREAS	TEMPLATE	
CHECKED	AREAS	
	CHECKED	



ORIGINAL SURVEY NO.	SURVEYED	DATE
NOTE BOOK	PLOTTED	
AREAS	TEMPLATE	
CHECKED	AREAS	
	CHECKED	



MODEL: \$MODELNAME\$  
FILE NAME: I:\PROJECTS\110RS-5\111,112,108X-1\CADD\WDR\110RS-5-CrossSec.dgn

USER NAME = Roadway	DESIGNED -	REVISED -
	DRAWN -	REVISED -
PLOT SCALE = 20,0000 * / in.	CHECKED -	REVISED -
PLOT DATE = 12/18/2024	DATE -	REVISED -

**STATE OF ILLINOIS  
DEPARTMENT OF TRANSPORTATION**

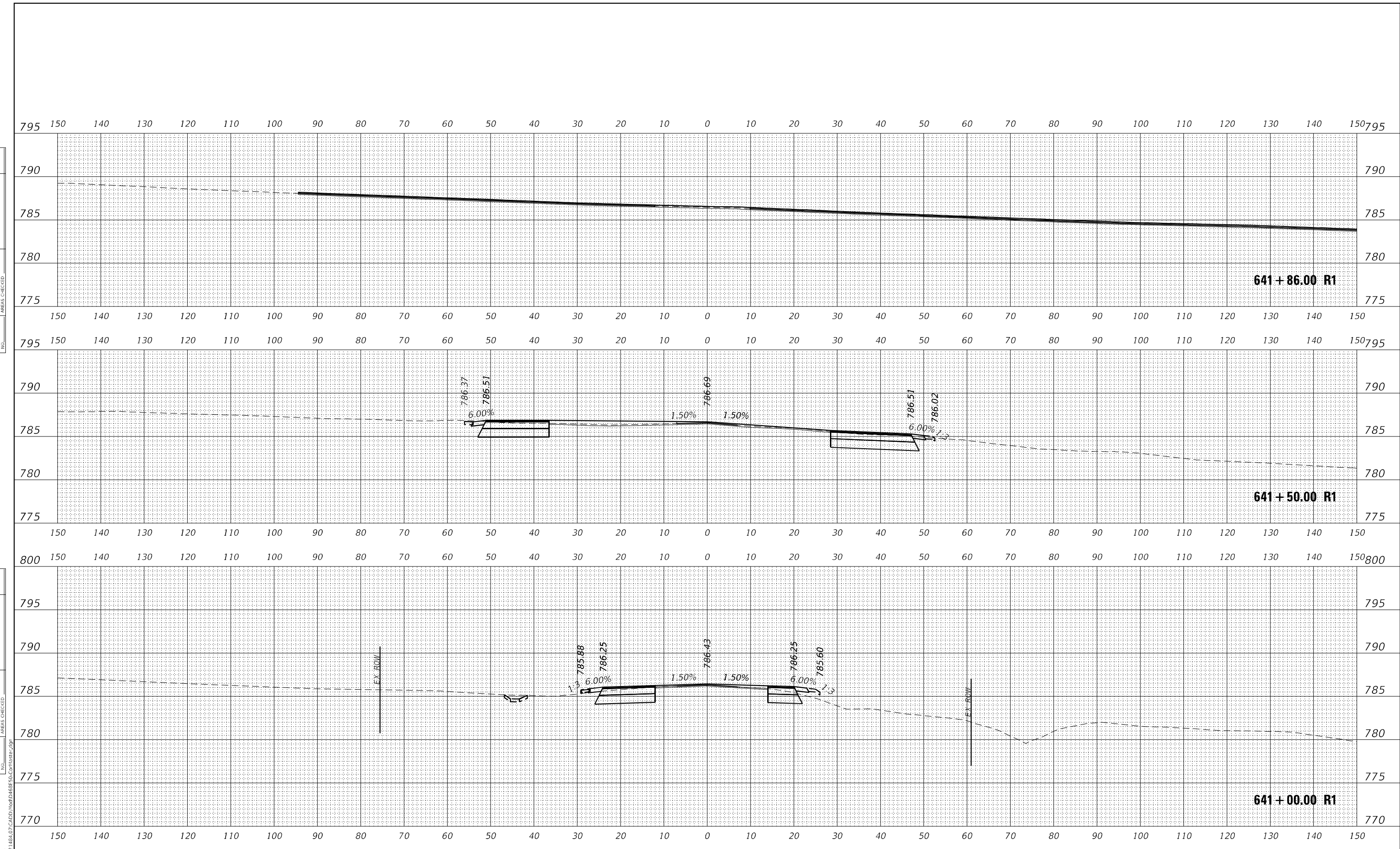
**IL 180 WIDENING AND RESURFACING  
IL-167 CROSS SECTIONS**

SCALE: SHEET OF SHEETS STA. 640+50.00 R1 TO STA. 640+62.00 R1

F.A. RTE.	SECTION	COUNTY	TOTAL SHEETS	SHEET NO.
1195	*	KNOX	409	408
110RS-5-(111,112,108X-1)W.RS-3		CONTRACT NO. 68E50		
ILLINOIS		FED. AID PROJECT		

FINAL SURVEY	SURVEYED	DATE
NOTE BOOK	PLOTTED	BY
NO.	TEMPLATE	
	AREAS CHECKED	
	AREAS CHECKED	

ORIGINAL SURVEY	SURVEYED	DATE
NOTE BOOK	PLOTTED	BY
NO.	TEMPLATE	
	AREAS CHECKED	
	AREAS CHECKED	



MODEL: \$MODELNAME\$  
 FILE NAME: I:\PROJECTS\110RS-5\111,112,108X-1\W.RS-3.dgn

USER NAME = Roadway	DESIGNED -	REVISED -
PLOT SCALE = 20,0000 * / in.	DRAWN -	REVISED -
PLOT DATE = 12/18/2024	CHECKED -	REVISED -
	DATE -	REVISED -

**STATE OF ILLINOIS  
 DEPARTMENT OF TRANSPORTATION**

<b>IL 180 WIDENING AND RESURFACING</b>	
<b>IL-167 CROSS SECTIONS</b>	
SCALE:	SHEET OF SHEETS
STA. 641+00.00 R1 TO STA. 641+86.00 R1	

F.A. RTE.	SECTION	COUNTY	TOTAL SHEETS	SHEET NO.
1195	*	KNOX	409	409
110RS-5-(111,112,108X-1)W.RS-3		CONTRACT NO. 68E50		
ILLINOIS		FED. AID PROJECT		