

STATE OF ILLINOIS  
DEPARTMENT OF TRANSPORTATION

F.A. RTE.	SECTION	COUNTY	TOTAL SHEETS	SHEET NO.
VARIES	D6 BDS 2025	VARIOUS	23	1
		ILLINOIS	CONTRACT NO. 72322	

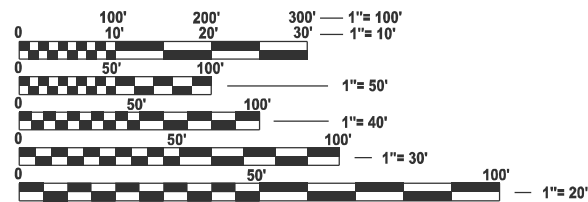
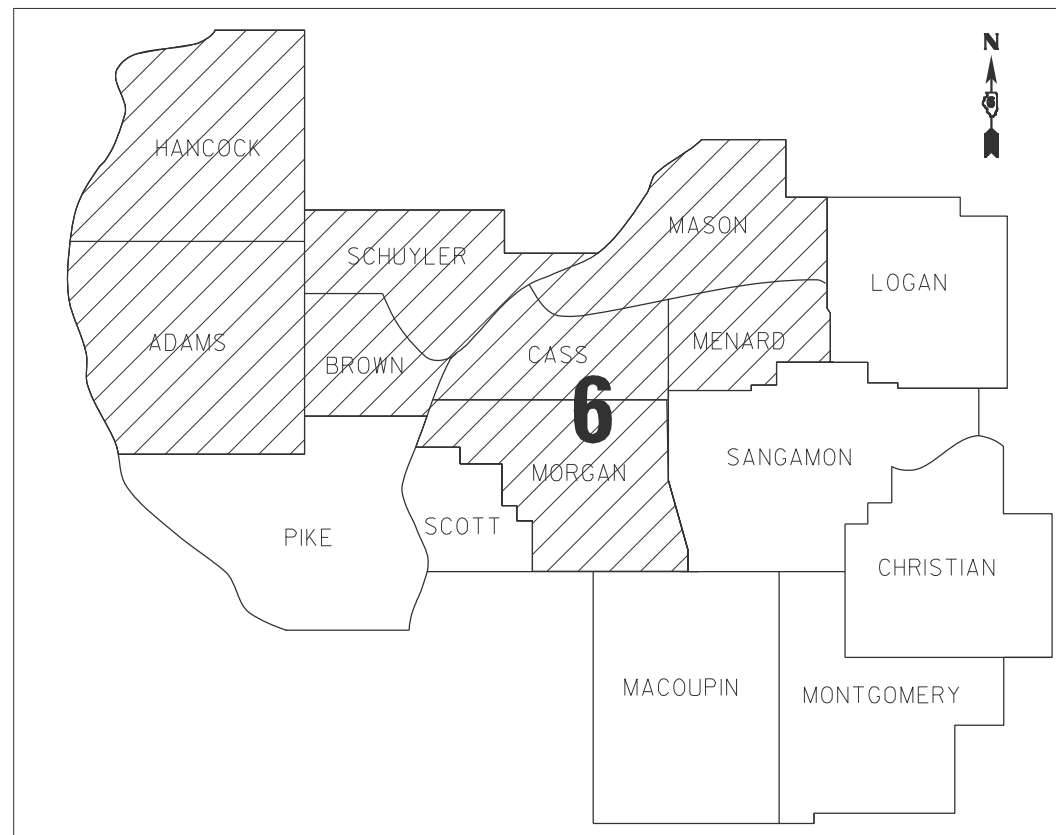
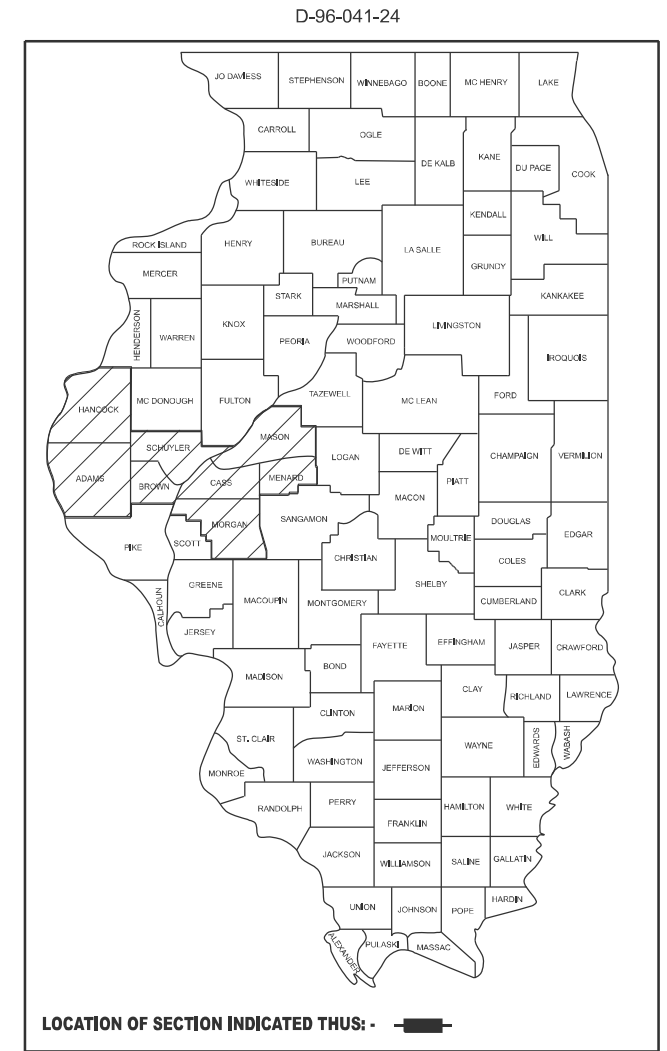
FOR INDEX OF SHEETS, SEE SHEET NO. 2

# PROPOSED HIGHWAY PLANS

VARIOUS ROUTES  
SECTION: D6 BDS 2025

BRIDGE DECK SEALING  
VARIOUS COUNTIES

C-96-061-24



FULL SIZE PLANS HAVE BEEN PREPARED USING STANDARD ENGINEERING SCALES. REDUCED SIZED PLANS WILL NOT CONFORM TO STANDARD SCALES. IN MAKING MEASUREMENTS ON REDUCED PLANS, THE ABOVE SCALES MAY BE USED.

J.U.L.I.E.  
JOINT UTILITY LOCATION INFORMATION FOR EXCAVATION  
1-800-892-0123  
OR 811

PROJECT ENGINEER: BRIAN LANINGHAM (217)782-6990  
PROJECT MANAGER: FRANK CARABALLO (217) 524-7697

CONTRACT NO. 72322

STATE OF ILLINOIS  
DEPARTMENT OF TRANSPORTATION

SUBMITTED December 11 20 24

*John P. Myer*  
REGIONAL ENGINEER

January 31 20 25  
*Scott A. Etkin*  
ENGINEER OF DESIGN AND ENVIRONMENT

January 31 20 25  
*Gregory S. [Signature]*  
DIRECTOR OF HIGHWAYS PROJECT IMPLEMENTATION

PRINTED BY THE AUTHORITY  
OF THE STATE OF ILLINOIS

**INDEX OF SHEETS**

SHEET NO.	DESCRIPTION
1	COVER SHEET
2	GENERAL NOTES
3	SUMMARY OF QUANTITIES
4-8	SCHEDULE OF QUANTITIES
9-22	BRIDGE LOCATION MAPS
23	DETAIL SHEET

**GENERAL NOTES**




1. THE BRIDGE DECK CONCRETE SEALER SHALL BE APPLIED TO THE ENTIRE TOP SURFACE OF THE DECK, INCLUDING THE INSIDE FACES AND TOPS OF THE PARAPETS, AND THE CONCRETE BRIDGE APPROACH PAVEMENT.
2. SPRAYING OPERATIONS OVER THE RAILROAD TRACKS SHALL STOP WHEN TRAINS ARE PASSING UNDER THE BRIDGE. IF ANY TRAINS ARE PARKED UNDER THE BRIDGE DURING SEALING APPLICATIONS, EXTRA CAUTION SHALL BE USED DURING SPRAYING TO AVOID OVER SPRAY THAT COULD GET ONTO TRAINS.

**HIGHWAY STANDARDS**

000001-08  
 001006  
 701001-02  
 701006-05  
 701101-05  
 701106-02  
 701201-05  
 701400-12  
 701406-13  
 701411-09  
 701421-08  
 701426-09  
 701501-06  
 701602-10  
 701901-10

**COMMITMENTS**

NONE

<b>STATE OF ILLINOIS                  DEPARTMENT OF TRANSPORTATION                  DIVISION OF HIGHWAYS                  DISTRICT 6</b>	
EXAMINED	November 22, 20 24
 ENGINEER OF OPERATIONS	
EXAMINED	November 26, 20 24
 ENGINEER OF PROJECT IMPLEMENTATION	
EXAMINED	November 26, 20 24
 ENGINEER OF PROGRAM DEVELOPMENT	

REV - MS

MODEL: General Notes (Sheet)  
 FILE NAME: c:\pwworking\dwg\roher\mtd0876794\0672322\_CN\_Sheet.dgn

USER NAME = Tina.Roher PLOT DATE = 12/2/2024	DESIGNED - DRAWN - CHECKED - DATE -	REVISED - REVISED - REVISED - REVISED -	STATE OF ILLINOIS DEPARTMENT OF TRANSPORTATION	GENERAL NOTES	SCALE: SHEET OF 1 SHEETS STA. TO STA.	F.A. RTE. SECTION COUNTY TOTAL SHEETS SHEET NO. VARIES D6 BDS 2025 VARIOUS 23 2 ILLINOIS FED. AID PROJECT
---	--	--	---	---------------	---------------------------------------	---

CODE NO.	ITEM	UNIT	TOTAL QUANTITY	6-00652-1100	6-00652-1101
				100% STATE	100% STATE
				BRIDGE 0047 INTERSTATE	BRIDGE 0047 NON-INTERSTATE
67100100	MOBILIZATION	LSUM	1	0.5	0.5
70100420	TRAFFIC CONTROL AND PROTECTION, STANDARD 701411	EACH	2	2	
* 70100701	TRAFFIC CONTROL AND PROTECTION, STANDARD 701406	EACH	28	28	
* 70102621	TRAFFIC CONTROL AND PROTECTION, STANDARD 701501	EACH	1		1
* 70102633	TRAFFIC CONTROL AND PROTECTION, STANDARD 701602	FACH	2		2
* X5870015	BRIDGE DECK CONCRETE SEALER	SQ FT	2188164	497133	1691031
* X7010100	TRAFFIC CONTROL AND PROTECTION, STANDARD 701421 (SPECIAL)	EACH	18		18
* X7010101	TRAFFIC CONTROL AND PROTECTION, STANDARD 701201 (SPECIAL)	EACH	118	5	113
* X7010218	TRAFFIC CONTROL AND PROTECTION, (SPECIAL)	EACH	46	28	18

\* - INDICATES PAY ITEM REQUIRES A SPECIAL PROVISION

MODEL: Untitled (Sheet)  
FILE NAME: c:\pik\_work\pik\tr\tr\herm\0876794\0672322\_S00.dgn

USER NAME	= Tina.Roher
CHECKED	-
DATE	11/13/2024

DESIGNED	- TMR
DRAWN	- TMR
CHECKED	-
DATE	-

REVISED	-
REVISED	-
REVISED	-
REVISED	-

**STATE OF ILLINOIS  
DEPARTMENT OF TRANSPORTATION**

SCALE:	SHEET	OF 1	SHEETS	STA.	TO STA.
--------	-------	------	--------	------	---------

**SUMMARY OF QUANTITIES**

F.A. RTE.	SECTION	COUNTY	TOTAL SHEETS	SHEET NO.
VARIES	D6 BDS 2025	VARIOUS	23	3
ILLINOIS			FED. AID PROJECT	

CONTRACT NO. 72322

INTERSTATE ROUTES															
SN.	YEAR BUILT	LOCATION MAP PAGE NO.	COUNTY	FACILITY CARRIED	FEATURE CROSSED	LOCATION	DECK LENGTH	APPROACH	DECK WIDTH	PARAPET	PARAPET	X5870015 BRIDGE DECK CONCRETE SEALER	TRAFFIC CONTROL & PROTECTION		
							FOOT	FOOT	FOOT	FOOT	FOOT	SQ FT	701201 (SPECIAL)	701406	701411
												EACH	EACH	EACH	
001-0044	1976	11	ADAMS	ILL 96	FAI 172	I-72/IL96 INT	269.8	0.0	64.00	3.13	3.13	18,953.0	1		
001-0047	1976	10	ADAMS	ILL 104	FAI 172	I-172/IL104 INT	269.0	0.0	92.00	3.13	3.13	26,429.0	1		
001-0048	1976	10	ADAMS	FAS 1604/ TR 349	FAI 172	1.3 MI N I172/IL104	347.4	44.0	64.00	1.9	1.9	22,234.0	1		
001-0050	1976	10	ADAMS	FAI 172 SB	BN RR	1.5MI S I172/US24	288.3	0.0	42.00	3.25	3.25	13,983.0		1	
001-0051	1976	10	ADAMS	FAI 172 NB	BN RR	1.5MI S I172/US24	288.3	0.0	42.00	3.25	3.25	13,983.0		1	
001-0055	1980	11	ADAMS	FAI 172 NB	BURTON CREEK	1.4MI S I172/IL96	331.5	0.0	43.2	3.479	3.479	16,627.0		1	
001-0056	1980	11	ADAMS	FAI 172 SB	BURTON CREEK	1.4MI S I172/IL96	331.5	0.0	43.2	3.479	3.479	16,627.0		1	
001-0062	1981	11	ADAMS	FAI 172 SB	MILL CREEK	.8MI S I172/IL96	284.1	0.0	43.2	3.479	3.479	14,250.0		1	
001-0063	1981	11	ADAMS	FAI 172 NB	MILL CREEK	.8MI S I172/IL96	287.9	0.0	43.2	3.479	3.479	14,441.0		1	
001-0064	1982	11	ADAMS	FAI 172 SB	ILL 57	I-172/IL57 INT	209.5	100.0	45.4	3.479	3.479	16,205.0		1	
001-0065	1982	11	ADAMS	FAI 172 NB	ILL 57	I-172/IL57 INT	209.5	100.0	53.1	3.479	3.479	18,588.0		1	
001-0069	1990	11	ADAMS	OR 79	FAI 172	2.2MI S I172/IL57	287	40.0	37.2	3.35	3.35	14,358.0		1	
001-0080	1994	10	ADAMS	I-172 & ILL 336 SB	US 24	US 24 & IL 336 JCT	164	60.0	43.2	3.48	3.48	11,235.0		1	
001-0081	1994	10	ADAMS	I-172 & ILL 336 NB	US 24	US 24 & IL 336 JCT	164	60.0	43.2	3.48	3.48	11,235.0		1	
069-0034	1975	20	MORGAN	IL 267/US 67/BL 67	I-72/US 36	2.5M S IL104-JACKSVL	252	60.0	68	3.25	3.25	23,244.0	1		
069-0035	1975	20	MORGAN	FAI 72 EB	ICG RR	0.5 M E US67/IL267	151.3	0.0	42	3.13	3.13	7,300.0		1	1
069-0036	1975	20	MORGAN	FAI 72 WB	ICG RR	0.5M E US67/IL267	151.3	0.0	42	3.13	3.13	7,300.0		1	
069-0038	1975	20	MORGAN	FAI 72 EB	S FK MAUVAISE TERRE	1.6MI SW I72/OLD36	167.8	0.0	42	3.13	3.13	8,096.0		1	
069-0039	1975	20	MORGAN	FAI 72 WB	S FK MAUVAISE TERRE	1.6MI SW I72/OLD36	167.8	0.0	42	3.13	3.13	8,096.0		1	
069-0040	1975	20	MORGAN	FAI 72 EB	ILL 104 & B&N RR	1.1MI SW I72/OLD36	268.3	0.0	42	3.13	3.13	12,945.0		1	
069-0041	1975	20	MORGAN	FAI 72 WB	ILL 104 & B&N RR	1.1MI SW I72/OLD36	268.3	0.0	42	3.13	3.13	12,945.0		1	
069-0042	1975	20	MORGAN	FAI 72 EB	MAUVAISE TERRE CR	0.8MI SW I72/BUS I72	252.0	0.0	42	3.13	3.13	12,159.0		1	
069-0043	1975	20	MORGAN	FAI 72 WB	MAUVAISE TERRE CR	0.8MI SW I72/BUS I72	252	0.0	42	3.13	3.13	12,159.0		1	
069-0044	1975	20	MORGAN	BUS I72/OLD US 36	FAI 72	I72/BUS I72 INT #68	325.7	0.0	92	3.25	3.25	32,081.0		1	
069-0048	1975	20	MORGAN	FAI 72 EB	N FK MAUVAISE TERRE	1.1MI E I72/BUS I72	239.5	0.0	42	3.13	3.13	11,556.0		1	
069-0049	1975	20	MORGAN	FAI 72 WB	N FK MAUVAISE TERRE	1.1MI E I72/BUS I72	239.5	0.0	42	3.13	3.13	11,556.0		1	
069-0052	1975	20	MORGAN	FAS 614	FAI 72	I-72 INT @ ALEXANDER	252.0	59.1	68	3.5	3.5	23,329.0	1		
069-0055	1977	19	MORGAN	FAI 72 WB	US 67	2.75 MI W ILL 267	286.8	200.0	53.6	3.13	3.13	29,135.0		1	
069-0056	1977	19	MORGAN	FAI 72 EB	US 67	2.75 MI W ILL 267	240.0	200.0	53.5	3.13	3.13	26,290.0		1	1
069-0057	1977	19	MORGAN	FAI 72/US 36/US67 WB	MASSEY LANE TR 128	2.25 MI W IL 267	118	0	41.9	3.13	3.13	5,682.0		1	
069-0058	1977	19	MORGAN	FAI 72/US 36/US67 EB	MASSEY LANE TR 128	2.25 MI W IL 267	144	0	41.9	3.13	3.13	6,934.0		1	
069-0059	1976	20	MORGAN	FAI 72 WB	SPRING CREEK	.25MW SANG CO LINE	138	40.0	42	3.13	3.13	8,589.0		1	
069-0060	1976	20	MORGAN	FAI 72 EB	SPRING CREEK	.25MW SANG CO LINE	138	40.0	42	3.13	3.13	8,589.0		1	
<b>INTERSTATE SUB-TOTAL=</b>												<b>497,133</b>	<b>5</b>	<b>28</b>	<b>2</b>

MODEL: LOCATION MAP  
FILE NAME: c:\paw\_work\dw\dw\control\herm\00976794\0672322\_Schedules.dgn

USER NAME = Tina.Roher	DESIGNED -	REVISED -
	DRAWN -	REVISED -
	CHECKED -	REVISED -
PLOT DATE = 11/13/2024	DATE -	REVISED -

**STATE OF ILLINOIS  
DEPARTMENT OF TRANSPORTATION**

<b>SCHEDULES</b>	
SCALE:	SHEET OF 5 SHEETS STA. TO STA.

F.A. RTE.	SECTION	COUNTY	TOTAL SHEETS	SHEET NO.
VARIES	D6 BDS 2025	VARIOUS	23	4
CONTRACT NO. 72322				
ILLINOIS FED. AID PROJECT				

**NON-INTERSTATE ROUTES**

S.N.	YEAR BUILT	LOCATION MAP PAGE NO.	COUNTY	FACILITY CARRIED	FEATURE CROSSED	LOCATION	DECK LENGTH	APPROACH	DECK WIDTH	PARAPET	PARAPET	X5870015	TRAFFIC CONTROL & PROTECTION			
												BRIDGE DECK CONCRETE SEALER	701201 (SPECIAL)	701421 (SPECIAL)	701501	701602
												SQ FT	EACH	EACH	EACH	EACH
001-0002	1925	9	ADAMS	IL 61/94	BIG NECK CREEK	.5M N IL 61/94 SPLIT	26.0	0.0	32.2	0	0	837.0	1			
001-0003	1925	9	ADAMS	IL 61	BIG NECK CREEK	.1M W IL 94	28	0	32.2	0	0	902.0	1			
001-0007	1924	9	ADAMS	IL 96	URSA CREEK	IN URSA, .5M S IL 61	86.0	59.0	33	0	0	4,785.0	1			
001-0008	1971	9	ADAMS	IL 96	ROCK CREEK	2M S IL 61 IN URSA	107.5	20.0	46.1	2.96	2.96	6,632.0	1			
001-0010	1968	10	ADAMS	US 24	HOMAN CREEK	.05M N 12TH ST.	132.3	0.0	68	2.83	2.83	9,746.0			1	
001-0011	1968	10	ADAMS	US 24 (3RD ST)	CEDAR CREEK & BN RR	1.5M N IL104/BROADWY	430.1	59.1	38.7	3.49	3.49	19,175.0	1			
001-0012	1959	10	ADAMS	IL 57	Payson St.	0.5 mi S US 24	289.6	52.0	63.7	3.8	3.8	19,130.0		1		
001-0014	1931	11	ADAMS	IL 57	GHOST HOLLOW CR	JUST N 12TH ST RD	42.9	60.0	33	3.6	3.6	3,396.0	1			
001-0016	1941	11	ADAMS	IL 57	HARKNESS CREEK	AT BLUFF HALL	32.0	20.0	40.3	0	0	2,096.0	1			
001-0024	1928	10	ADAMS	ILL 104 WB	MILL CREEK	2.2MI E I-172/IL 104	168	0	40.6	0	0	6,821.0		1		
001-0031	1928	10	ADAMS	ILL 96	HOMAN CREEK	3.4MI N JCT IL104/96	26.2	39.8	33.1	0	0	2,186.0	1			
001-0052	1979	9	ADAMS	IL 96	BEAR CREEK	1.4M N MARCELLINE	303	0.0	34.0	3.48	3.48	12,410.0	1			
001-0054	1977	11	ADAMS	ILL 96	MILL CREEK	0.3MI SE I-172/IL96	208	0.0	42.7	3.125	3.125	10,182.0	1			
001-0070	1987	10	ADAMS	ILL 104 EB	MILL CREEK	2.2MI E I-172/IL 104	175	40.0	43.2	3.48	3.48	10,784.0		1		
001-0072	1990	9	ADAMS	ILL 94	S FORK BEAR CREEK	1.6 S GOLDEN	99.5	100.0	35.2	3.48	3.48	8,411.0	1			
001-0073	1991	11	ADAMS	ILL 96	PIGEON CREEK	1.7MI SE PAYSON	190.5	40.0	35.2	3.48	3.48	9,718.0	1			
001-0074	1990	9	ADAMS	IL 96	WHITE OAK CREEK	1.6M S CH 41 IN LIMA	78.5	60.0	35.2	3.48	3.48	5,839.0	1			
001-0075	1994	9	ADAMS	IL 96	BRANCH BEAR CRFFK	.4M S MARCELLINE	71.0	60.0	35.2	3.48	3.48	5,523.0	1			
001-0076	1994	9	ADAMS	IL 96	JENKINS CREEK	1.3M N IL 61 IN URSA	105.3	60.0	35.2	3.48	3.48	6,969.0	1			
001-0077	1996	9	ADAMS	IL 61	BIG NECK CREEK	1.1M W IL 94	100.0	60.0	38.2	3.48	3.48	7,225.0	1			
001-0078	1996	9	ADAMS	IL 61	THURMAN CREEK	.2M E LORAIN RD	133.5	60	38.2	3.48	3.48	8,738.0	1			
001-0082	1994	9	ADAMS	ILL 336 SB	ROCK CREEK	2MI N I172/24 INT	229.0	60.0	43.2	3.48	3.48	14,496.0		1		
001-0083	1994	9	ADAMS	ILL 336 NB	ROCK CREEK	2MI N I172/24 INT	229.0	60.0	43.3	3.48	3.48	14,525.0		1		
001-0084	2001	9	ADAMS	FAP 733	ILL 336	0.3 MI E MENDON	228.6	59.0	68.6	3.5	3.5	21,743.0	1			
001-0086	1999	9	ADAMS	IL 336/61 (SB)	S FORK BEAR CREEK	.6M SE JCT IL 61 E	332.9	59.1	46.4	3.49	3.49	20,926.0		1		
001-0087	1999	9	ADAMS	IL 336/61 (NB)	S FORK BEAR CREEK	.6M SE JCT IL 61 E	332.9	59.1	46.4	3.49	3.49	20,926.0		1		
001-0502	2003	11	ADAMS	IL 96	BURTON CREEK	1.4MI SE I 172/IL96	266.2	0.0	34.8	3.48	3.48	11,116.0	1			
001-0503	2003	10	ADAMS	ILL 96	CURTIS CREEK	2.1 MI S ILL 104/96	82	59.1	42.6	3.5	3.5	6,997.0	1			
001-0507	2011	11	ADAMS	IL 104	GRINDSTONE CR	2 M W BEVERLY RD	90.0	60.0	35.2	3.625	3.625	6,368.0	1			
005-0002	1950	12	BROWN	IL 107	MCKEE CREEK	7.2M S IL99-MT STRLG	565.0	59.1	34.8	3.5	3.5	26,090.0	1			
005-0003	1932	12	BROWN	IL 99	DRAINAGE DITCH	2.6M S 2ND-VERSAILES	22.3	0.0	41.8	0	0	932.0	1			
005-0004	1932	12	BROWN	IL 99	DRAINAGE DITCH	4M S 2ND-VERSAILES	22.2	0.0	41.8	0	0	928.0	1			
005-0500	2011	12	BROWN	US 24	LAMOINE RIVER	E RIPLEY-SCHUYLER CO	469.1	60.0	39.1	3.63	3.63	24,524.0	1			
009-0002	1956	13	CASS	IL 125	BNSF RR	1M E US67-BEARDSTOWN	486.6	60.0	39.2	3.48	3.48	25,230.0	1			
009-0012	1991	13	CASS	US 67 / ILL 100	INDIAN CREEK	6M S IL 125	292.0	40.0	35.2	3.48	3.48	13,997.0	1			
009-0013	1994	13	CASS	IL 78	LITTLE JOBS CREEK	4.3M N IL 125	105.0	60.0	35.2	3.48	3.48	6,956.0	1			

CONT'D →

MODEL: Unlited-1 [Sheet]  
FILE NAME: c:\p\work\p\work\caraballo\0976794\0672322\_Schedules.dgn

USER NAME = Tina.Roher	DESIGNED -	REVISED -
	DRAWN -	REVISED -
	CHECKED -	REVISED -
PLOT DATE = 12/3/2024	DATE -	REVISED -

**STATE OF ILLINOIS  
DEPARTMENT OF TRANSPORTATION**

**SCHEDULES**

SCALE: SHEET OF 5 SHEETS STA. TO STA.

F.A. RTE.	SECTION	COUNTY	TOTAL SHEETS	SHEET NO.
VARIES	D6 BDS 2025	VARIOUS	23	5
CONTRACT NO. 72322				
ILLINOIS FED. AID PROJECT				

**NON-INTERSTATE ROUTES**

S.N.	YEAR BUILT	LOCATION MAP PAGE NO.	COUNTY	FACILITY CARRIED	FEATURE CROSSED	LOCATION	DECK LENGTH	APPROACH	DECK WIDTH	PARAPET	PARAPET	X5870015	TRAFFIC CONTROL & PROTECTION			
							FOOT	FOOT	FOOT	FOOT	FOOT	BRIDGE DECK CONCRETE SEALER	701201 (SPECIAL)	701421 (SPECIAL)	701501	701602
												SQ FT	EACH	EACH	EACH	EACH
009-0503	2001	13	CASS	IL 125	LOST CREEK	BLUFF SPRG/5M E US67	160.6	59.1	42.7	3.49	3.49	10,914.0	1			
009-0510	2011	13	CASS	IL 78	SANGAMON RIVER	.5 N CHANDLERVILLE	1,820.00	60.0	39.1	3.63	3.63	87,138.0	1			
009-0512	2012	13	CASS	IL 78	Panther Creek	SW Chanderville CL	124.7	60.0	39.2	3.63	3.63	8,579.0	1			
034-0001	1954	14	HANCOCK	US 136	HAMILTON SLOUGH	.1M E KEOKUK BRIDGE	210.0	40.0	86.1	3.48	3.48	23,265.0	1			
034-0009	1999	14	HANCOCK	IL 9/96	SPILLMAN CREEK	.5M W MERCER,PONTOOS	118.8	59.1	34.8	3.49	3.49	7,432.0	1			
034-0018	1929	14	HANCOCK	IL 96	DRAINAGE DITCH	3.8M E NAUVOO CENTER	46.8	52.0	34	0	0	3,359.0	1			
034-0025	1936	14	HANCOCK	IL 96	DRAINAGE DITCH	5.8M S NAUVOO CENTER	32.0	0.0	34.1	0	0	1,091.0	1			
034-0026	1936	14	HANCOCK	IL 96	LARRY CREEK	5.3M N US136,HAMILTN	204.1	40.0	34	0	0	8,299.0	1			
034-0030	1935	14	HANCOCK	IL 96	CHANEY CREEK	.5M N US136,HAMILTON	200.0	0.0	38.3	0	0	7,660.0	1			
034-0042	1932	15	HANCOCK	IL 94	LONG CREEK	1.1M N US136,CARTHAG	148.0	100.0	35.2	3.48	3.48	10,455.0	1			
034-0054	1977	14	HANCOCK	IL 96	TYSON CREEK	1.7M S IL 9, NIOTA	67.7	55.4	33	0	0	4,062.0	1			
034-0056	1981	14	HANCOCK	IL 96	GRAY BAY	2.5M N US136,HAMILTN	80.8	0	34.2	0	0	2,763.0	1			
034-0057	1981	14	HANCOCK	IL 96	SONORA CREEK	4.9M S NAUVOO CENTER	74	0	34.2	0	0	2,531.0	1			
034-0058	1981	14	HANCOCK	IL 96	WAGGONER CREEK	4.2M N US136,HAMILTN	335	0.0	34	0	0	11,390.0	1			
034-0060	1982	15	HANCOCK	IL 94	CAMP CREEK	150 ft. S IL 9/94	117.3	40.0	34	0	0	5,348.0	1			
034-0061	1982	15	HANCOCK	IL 9/94	CAMP CREEK	JUST E IL 94 S	89	60.0	34.0	0	0	5,066.0	1			
034-0063	1984	15	HANCOCK	IL 9/94	LAMOINE RIVER	5.2M E IL 94 S	164	60.0	35.2	3.48	3.48	9,443.0	1			
034-0065	1991	15	HANCOCK	IL 94	SLATER CREEK	2.8M NW IL61,BOWEN	79	66.0	35.2	3.48	3.48	6,113.0	1			
034-0066	1991	15	HANCOCK	US 136 EB	LAMOINE RIVER	6.8M E IL94,CARTHAGE	460.2	100.0	43.2	3.48	3.48	28,099.0		1		
034-0067	1994	14	HANCOCK	IL 96	CRYSTAL CREEK	3.1M S US136,HAMILTN	63.3	60.0	35.2	3.48	3.48	5,198.0	1			
034-0068	1994	14	HANCOCK	IL 96	ROCKY RUN CREEK	6.3M S WARSAW SPUR	86.0	60.0	35.2	3.48	3.48	6,155.0	1			
034-0069	1992	15	HANCOCK	ILL 94	LAMOINE RIVER	1.4 MI N JCT 9 & 94	103.0	40.0	35.2	3.48	3.48	6,029.0	1			
034-0070	1992	15	HANCOCK	ILL 94	S BR LAMOINE RIVER	0.6 MI N JCT IL94/9	90.0	40.0	35.2	3.48	3.48	5,481.0	1			
034-0073	2003	15	HANCOCK	IL 94 (NB)	SLATER CREEK	1.1M N WEST PT. SPUR	108.5	59.1	42.7	3.49	3.49	8,326.0		1		
034-0074	2002	15	HANCOCK	IL 94 (SB)	SLATER CREEK	1.1M N WEST PT. SPUR	108.5	59.1	42.7	3.49	3.49	8,326.0		1		
034-0075	1997	14	HANCOCK	IL 96	DRAINAGE DITCH	3.3M E NAUVOO CENTER	70	59.1	34.8	3.49	3.49	5,393.0	1			
034-0501	2000	15	HANCOCK	IL 94	ROCK CREEK	5.7M N US136,CARTHAG	95.1	59.1	39.7	3.49	3.49	7,197.0	1			
034-0502	2001	15	HANCOCK	IL 61	FLOUR CREEK	3.6M N IL101-AUGUSTA	52.5	59.1	34.8	3.49	3.49	4,662.0	1			
034-0503	2006	15	HANCOCK	US 136	IL 336	0.5 MI E CARTHAGE	202.5	60.0	69.1	3.63	3.63	20,042.0	1			
034-0506	2007	15	HANCOCK	US 136 WB	PRAIRIE CREEK	2.5 MI E CARTHAGE	98	60.0	43.1	3.63	3.63	7,955.0		1		
034-0507	2007	15	HANCOCK	US 136 EB	PRAIRIE CREEK	2.5 MI E CARTHAGE	98	60.0	43.1	3.63	3.63	7,955.0		1		
034-0508	2007	15	HANCOCK	US 136 WB	LAMOINE RIVER	7.9MI W JCT61	461.3	60.0	43.1	3.63	3.63	26,247.0		1		
034-0522	2011	14	HANCOCK	IL 96 FAP 506	RAILROAD CR	.4 M S HAMILTON	115	60.0	39.2	3.63	3.63	8,129.0	1			
034-0528	2011	15	HANCOCK	IL 9	LAHARPE CREEK	3.8M E IL 94,LAHARPE	104	60.0	39.2	3.63	3.63	7,618.0	1			
063-0005	1925	16	MASON	IL 10	CRANE CREEK	1.5 MI N EASTON	50.8	0.0	46.5	0	0	2,362.0	1			
063-0009	1986	16	MASON	ILL 97	PECAN RUN CREEK	1.2MI SO KILBOURNE	260	40.0	35.2	3.48	3.48	12,648.0	1			

CONT'D →

MODEL: Untitled-2 [Sheet]  
FILE NAME: c:\pwworking\dwg\control\herm\0976794\0672322\_Schedules.dgn

USER NAME = Tina.Roher	DESIGNED -	REVISED -
	DRAWN -	REVISED -
	CHECKED -	REVISED -
PLOT DATE = 11/7/2024	DATE -	REVISED -

**STATE OF ILLINOIS  
DEPARTMENT OF TRANSPORTATION**

**SCHEDULES**

SCALE: SHEET OF 5 SHEETS STA. TO STA.

F.A. RTE.	SECTION	COUNTY	TOTAL SHEETS	SHEET NO.
VARIES	D6 BDS 2025	VARIOUS	23	6
CONTRACT NO. 72322				
ILLINOIS FED. AID PROJECT				

**NON-INTERSTATE ROUTES**

S.N.	YEAR BUILT	LOCATION MAP PAGE NO.	COUNTY	FACILITY CARRIED	FEATURE CROSSED	LOCATION	DECK LENGTH	APPROACH	DECK WIDTH	PARAPET	PARAPET	X5870015 BRIDGE DECK CONCRETE SEALER	TRAFFIC CONTROL & PROTECTION			
							FOOT	FOOT	FOOT	FOOT	FOOT	SQ FT	701201 (SPECIAL)	701421 (SPECIAL)	701501	701602
												EACH	EACH	EACH	EACH	
063-0500	2010	16	MASON	IL 78	WOLF LAKE	1.5 M N CHANDLERVILL	330.5	60.0	39.2	3.63	3.63	18,139.0	1			
065-0002	1938	17	MENARD	ILL 97	SANGAMON RIVER	MASON MENARD CO LINE	729	40.0	35.2	3.48	3.48	32,420.0	1			
065-0003	1938	17	MENARD	ILL 97	SANGAMON R OVERFLOW	.5 MI SE SANGAMON R.	797	40.0	35.2	3.48	3.48	35,287.0	1			
065-0004	1938	17	MENARD	ILL 97	TAR CREEK	.5 MI N OAKFORD	146.6	40.0	35.2	3.48	3.48	7,841.0	1			
065-0005	1939	17	MENARD	ILL 97	C&IM RR	.5 MI N PETERSBURG	277.7	40.0	35.2	3.48	3.48	13,394.0	1			
065-0016	1985	17	MENARD	ILL 123	SANGAMON RIVER	.2MI E PETERSBURG	921.3	100.0	44.8	3.48	3.48	52,861.0	1			
065-0017	1989	17	MENARD	ILL 97	ROCK CREEK	3.5M N SALISBURY	96.7	40.0	35.2	3.48	3.48	5,763.0	1			
065-0018	1991	17	MENARD	ILL 123	INDIAN CREEK	2.5MI E PETERSBURG	80	40.0	35.2	3.48	3.48	5,059.0	1			
065-0019	1991	17	MENARD	ATHENS RD.	SANGAMON RIVER	JCT IL97 & ATHENS RD	1,117.00	40.0	35.2	3.48	3.48	48,777.0	1			
065-0501	2002	17	MENARD	IL 29	SALT CREEK	MASON MENARD CO LINE	1,341.70	60.0	35.2	3.48	3.48	59,093.0	1			
069-0004	1952	18	MORGAN	IL 78	SNAKE CREEK	3.6M N WALNUT-J"VILL	43.3	0.0	46.3	0	0	2,005.0	1			
069-0007	1952	19	MORGAN	BL72/IL104/MORTON AV	TOWN BROOK	1.2M W IL267-JACKSNV	32	40.0	78.1	2.583	2.583	5,995.0				1
069-0009	1957	20	MORGAN	BUS I72/IL104/MORTON	MAUVAISE TERRE CREEK	.7M E IL267-JACKSNVL	130	0.0	63.7	0	0	8,281.0				1
069-0017	1970	18	MORGAN	US 67	COON RUN	.3MI N JCT67/100/104	131.5	0.0	46	2.96	2.96	6,827.0	1			
069-0019	1961	19	MORGAN	IL 104	NORFOLK SOUTHERN RY.	.5M S IL 78,JACKSVL	144	59.1	38.7	3.49	3.49	9,277.0	1			
069-0020	1933	20	MORGAN	ILL 104	MAUVAISE TERRE BR	1MI S BUS I72/IL104	32	39.3	43	0	0	3,067.0		1		
069-0022	1934	20	MORGAN	IL 104	WOODS CREEK	2.98M W IL 111	44.6	59.8	33	0	0	3,446.0	1			
069-0024	1946	20	MORGAN	IL 267	US 67/GWRR	.3M S JCT US 67	283.00	40.0	39.20	3.48	3.48	14,909.0	1			
069-0025	1947	20	MORGAN	IL 267	GATEWAY WESTERN RR	.7M S JCT US 67	162.00	40.0	39.20	3.48	3.48	9,324.0	1			
069-0062	1992	18	MORGAN	ILL 100	SPRING RUN	1.7MI S JCT 104	96.00	40.0	35.2	3.48	3.48	5,734.0	1			
069-0065	1997	18	MORGAN	US 67 & ILL 100	WILLOW CREEK	1.2MI N JCT IL 104	103	59.1	34.8	3.49	3.49	6,772.0	1			
069-0072	1998	19	MORGAN	TR 96	US 67/IL 104	5.2MN US67/I72/US36	237.2	59.1	30.8	3.49	3.49	11,195.0	1			
069-0073	1998	19	MORGAN	US 67 SB	IL104EB & 104WB RAMP	4.7M N US67/I72/US36	187	59.1	49.9	3.49	3.49	13,998.0		1		
069-0074	1998	19	MORGAN	US 67 NB	IL104EB & 104WB RAMP	4.7M N US67/I72/US36	187	59.1	49.9	3.49	3.49	13,998.0		1		
069-0075	1998	19	MORGAN	US 67 SB	NORFOLK SOUTHERN RR	4.5M N US67/I72/US36	162.1	59.1	42.7	3.49	3.49	10,989.0		1		
069-0076	1998	19	MORGAN	US 67 NB	NORFOLK SOUTHERN RR	4.5M N US67/I72/US36	162.1	59.1	44.4	3.49	3.49	11,365.0		1		
069-0078	1998	19	MORGAN	BUS I 72/MORTON AVE	US 67	2.6M N US67/I72/US36	247.7	59.1	68.6	3.49	3.49	23,187.0	1			
069-0501	2002	20	MORGAN	OLD US 36/MORTON AV.	BN RR	1.7M W I-72/US 36	345.5	59.1	78.1	3.49	3.49	34,423.0				
069-0502	2005	18	MORGAN	ILL 78	LITTLE INDIAN CR	0.2 S CASS CO LINE	98.4	59.1	34.8	3.49	3.49	6,580.0	1			
069-0503	2004	18	MORGAN	ILL 78	FORK INDIAN CREEK	2.8 MI S CASS CO LIN	61.6	59.1	34.8	3.49	3.49	5,042.0	1			
069-0504	2006	20	MORGAN	IL 267	SANDY CREEK	.6M S I72/US36 INT	112	60.0	43.2	3.63	3.63	8,677.0	1			
069-0505	2004	19	MORGAN	US 67 SB	SANDY CREEK	0.50 MI S I 72/US 36	206.7	60.0	43.2	3.48	3.48	13,377.0	1			
069-0506	2004	19	MORGAN	US 67 NB	SANDY CREEK	0.50 MI S I 72/US 36	206.7	60.0	43.2	3.48	3.48	13,377.0	1			
069-0507	2004	19	MORGAN	US 67 SB	BRUSHY FORK CREEK	2.25 MI S I 72/US 36	157.5	60.0	43.2	3.48	3.48	10,909.0	1			
069-0508	2004	19	MORGAN	US 67 NB	BRUSHY FORK CREEK	2.25 MI S I 72/US 36	157.5	60.0	43.2	3.48	3.48	10,909.0	1			
069-0509	2004	19	MORGAN	US 67 SB	SPOON CREEK	3.8 MI S I 72/US 36	245	60.0	43.2	3.48	3.48	15,298.0	1			

CONT'D →

MODEL: Untitled-3 [Sheet]  
FILE NAME: c:\pwworking\dwg\control\herm\0976794\0672322\_Schedules.dgn

USER NAME = Tina.Roher	DESIGNED -	REVISED -
	DRAWN -	REVISED -
	CHECKED -	REVISED -
PLOT DATE = 11/13/2024	DATE -	REVISED -

**STATE OF ILLINOIS  
DEPARTMENT OF TRANSPORTATION**

**SCHEDULES**

SCALE: SHEET OF 5 SHEETS STA. TO STA.

F.A. RTE.	SECTION	COUNTY	TOTAL SHEETS	SHEET NO.
VARIES	D6 BDS 2025	VARIOUS	23	7
CONTRACT NO. 72322				
ILLINOIS FED. AID PROJECT				

**NON-INTERSTATE ROUTES**

S.N.	YEAR BUILT	LOCATION MAP PAGE NO.	COUNTY	FACILITY CARRIED	FEATURE CROSSED	LOCATION	DECK LENGTH	APPROACH	DECK WIDTH	PARAPET	PARAPET	X5870015	TRAFFIC CONTROL & PROTECTION			
												BRIDGE DECK CONCRETE SEALER	701201 (SPECIAL)	701421 (SPECIAL)	701501	701602
												SQ FT	EACH	EACH	EACH	EACH
069-0510	2004	19	MORGAN	US 67 NB	SPOON CREEK	3.8 MI S I 72/US 36	245	60.0	43.2	3.48	3.48	15,298.0	1			
069-0511	2005	19	MORGAN	US 67 NB	MAUVAISE CR	2.5M E CHAPIN	351	60.0	43.2	3.63	3.63	20,735.0	1			
069-0512	2005	19	MORGAN	US 67 SB	MAUVAISE TERRE	2.5M E CHAPIN	351	60.0	43.2	3.63	3.63	20,735.0	1			
069-0513	2012	19	MORGAN	FAS 579/CH 7	US 67/IL 104	1.2 mi E of Chapin	202	60.0	69.2	3.63	3.63	20,030.0	1			
069-0520	2015	18	MORGAN	IL 78	INDIAN CREEK	3.7 MI S CASS COUNTY	321.7	60.0	39.2	3.63	3.63	17,730.0	1			
069-0521	2011	19	MORGAN	MOUND ROAD	IL 104	.3M N MORTON-JACKSVL	146.7	60.0	39.6	3.63	3.21	9,598.0	1			
069-0522	2018	18	MORGAN	IL 104	Washington St	Just E of IL R	65.4	60.0	58.3	3.79	3.79	8,262.0	1			
069-0525	2018	18	MORGAN	IL 104	ILLINOIS RIVER	W EDGE MEREDOSIA	2127.7	60.0	47.2	0	0	103,259.0	1			
085-0001	1959	22	SCHUYLER	US 67	CRANE CREEK	2 1/2 MI SE RUSHVILL	174.6	60.0	36	0	0	8,446.0	1			
085-0005	1932	22	SCHUYLER	IL 103	CRANE CREEK	2.4M W US 67	205.5	59.1	45.9	3.49	3.49	13,992.0	1			
085-0008	1935	22	SCHUYLER	IL 100	ILLINOIS R TRIB.	3.7M N BROWNING CTR	25.4	0.0	43	0	0	1,032.0	1			
085-0010	1935	22	SCHUYLER	IL 100	ILLINOIS R TRIB.	1.1M N BROWNING CTR	26	0.0	39	0	0	1,014.0	1			
085-0011	1935	22	SCHUYLER	IL 100	ILLINOIS R TRIB.	.5M N BROWNING CTR	22	0.0	39	0	0	858.0	1			
085-0025	1929	21	SCHUYLER	IL 101	WILLIAMS CREEK	2.5M E IL61-AUGUSTA	147.5		35.2			5,611.0	1			
085-0026	1929	21	SCHUYLER	IL 101	HONEY BROOK	2.4M E IL 99	64.5	64.0	35.2	3.48	3.48	5,417.0	1			
085-0029	1985	21	SCHUYLER	IL 99	CEDAR CREEK	.64M N CAMDEN CTR	295	60.0	35.2	3.48	3.48	14,966.0	1			
085-0030	1986	21	SCHUYLER	IL 99	MISSOURI CREEK	1M N BROWN COUNTY	200	40.0	35.2	3.48	3.48	10,118.0	1			
085-0031	1986	21	SCHUYLER	IL 99	LITTLE MISSOURI CR.	.25M N BROWN COUNTY	150	40.0	35.2	3.48	3.48	8,010.0	1			
085-0032	1989	22	SCHUYLER	IL 100	DUTCHMAN'S CREEK	E EDGE BROWNING	78.8	40.0	35.8	3.48	3.48	5,080.0	1			
085-0033	1992	22	SCHUYLER	IL 100	FRIDDLE BRANCH	1.9M S BROWNING CTR	80	40.0	35.2	3.48	3.48	5,059.0	1			
085-0035	1999	22	SCHUYLER	IL 100	WILSON CREEK	E EDGE BLUFF CITY	98.4	59.1	36.7	3.49	3.49	6,879.0	1			
085-0036	1999	22	SCHUYLER	IL 100	ELM CREEK	E EDGE SHELDON GROVE	99.2	59.1	36.7	3.49	3.49	6,914.0	1			
085-0038	1999	22	SCHUYLER	IL 100	COX CREEK	1.5M N BROWNING CTR	75.5	59.1	36.7	3.49	3.49	5,878.0	1			
085-0039	1999	22	SCHUYLER	IL 100	SUGAR CREEK	2.3M N FREDERICK	328.1	59.1	34.8	3.49	3.49	16,179.0	1			
085-0514	2011	21	SCHUYLER	IL 101	LAMOINE RIVER	1M E IL 99	530.5	60.0	35.2	3.63	3.63	25,067.0	1			
085-2013	1984	21	SCHUYLER	IL 101	LAMOINE RIVER OVFL	0.85 MI E OF BROOKLYN	33.6	40.0	36	0	0	2,650.0	1			
085-2018	1999	22	SCHUYLER	IL 100	COAL CREEK	0.05MI S OLD 67 IN FREDERICK	36.6	59.1	48.4	0	0	4,630.0	1			
<b>NON-INTERSTATE SUB-TOTAL=</b>												<b>1,691,031.0</b>	<b>113.0</b>	<b>18.0</b>	<b>1.0</b>	<b>2.0</b>

MODEL: \unfiled-4 [Sheet]  
FILE NAME: c:\p\work\civil\control\herm\0876794\0672322\_Schedules.dgn

USER NAME = Tina.Roher	DESIGNED -	REVISED -
	DRAWN -	REVISED -
	CHECKED -	REVISED -
PLOT DATE = 11/7/2024	DATE -	REVISED -

**STATE OF ILLINOIS  
DEPARTMENT OF TRANSPORTATION**

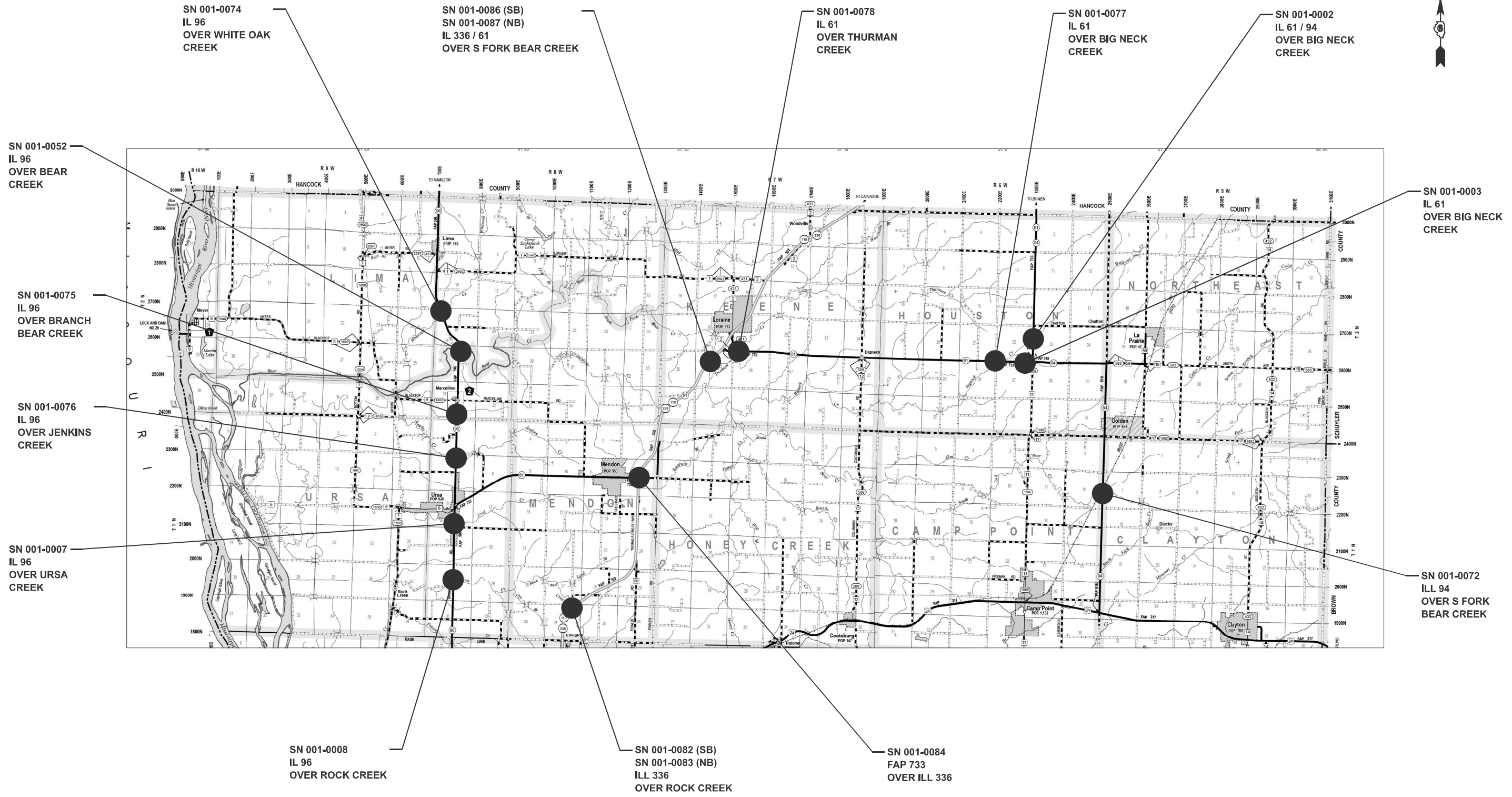
**SCHEDULES**

SCALE: SHEET OF 5 SHEETS STA. TO STA.

F.A. RTE.	SECTION	COUNTY	TOTAL SHEETS	SHEET NO.
VARIES	D6 BDS 2025	VARIOUS	23	8
CONTRACT NO. 72322				
ILLINOIS FED. AID PROJECT				



# ADAMS COUNTY



MODEL: Adams County 1 (Sheet)  
 FILE NAME: c:\pwworking\roher\mud0976794\672322 Location Maps.dgn

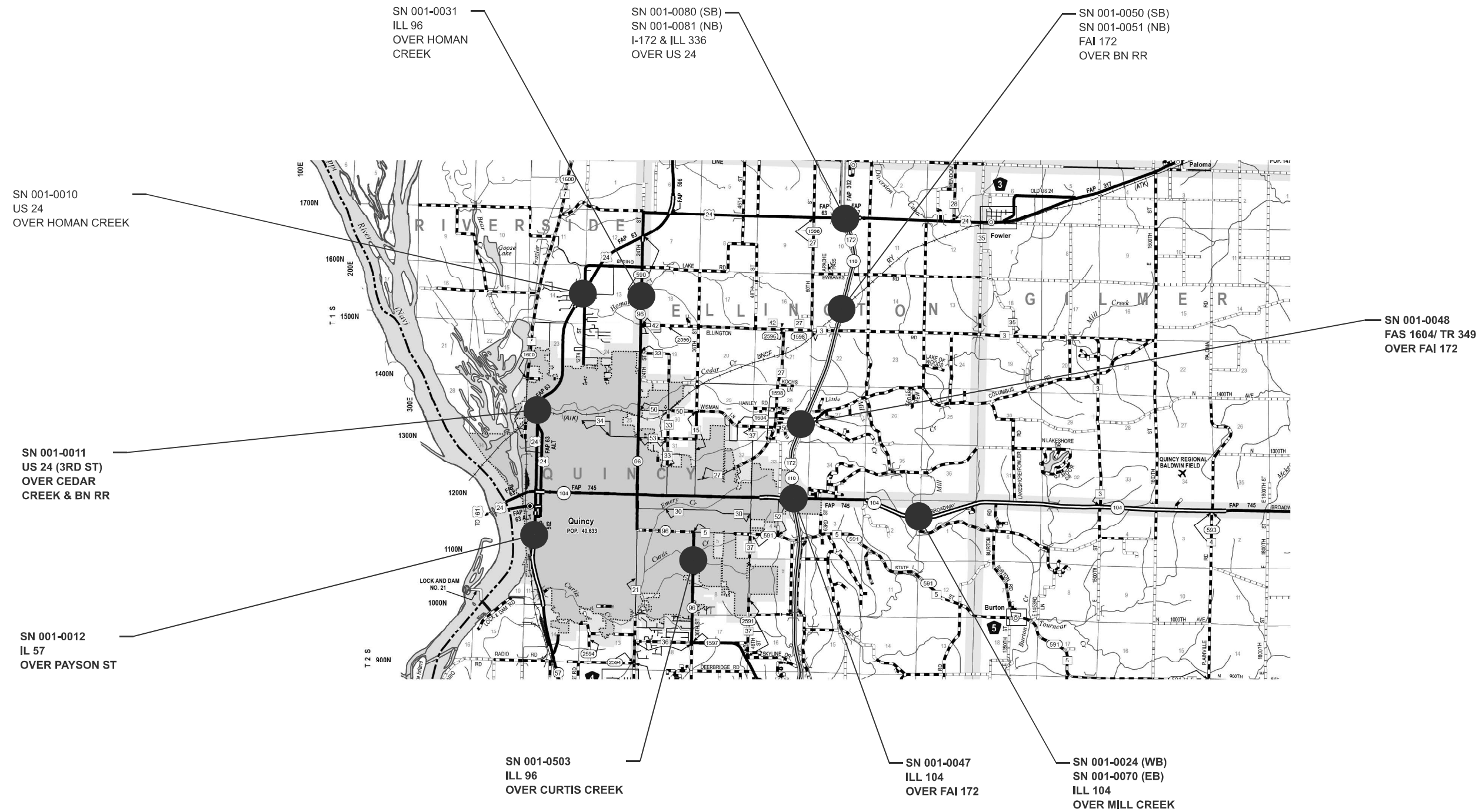
USER NAME = Tina.Roher	DESIGNED -	REVISED -
	DRAWN -	REVISED -
	CHECKED -	REVISED -
PLOT DATE = 11/13/2024	DATE -	REVISED -

**STATE OF ILLINOIS**  
**DEPARTMENT OF TRANSPORTATION**

<b>PLANS</b>	
SCALE:	STATION TO STATION
SHEET	OF 14 SHEETS

F.A. RTE.	SECTION	COUNTY	TOTAL SHEETS	SHEET NO.
VARIES	D6 BDS 2025	VARIOUS	23	9
CONTRACT NO. 72322				
ILLINOIS FED. AID PROJECT				

# ADAMS COUNTY



MODEL: Adams County 2 (Sheet)  
 FILE NAME: c:\p\work\adams\roher\m\0976794\0672322 Location Maps.dgn

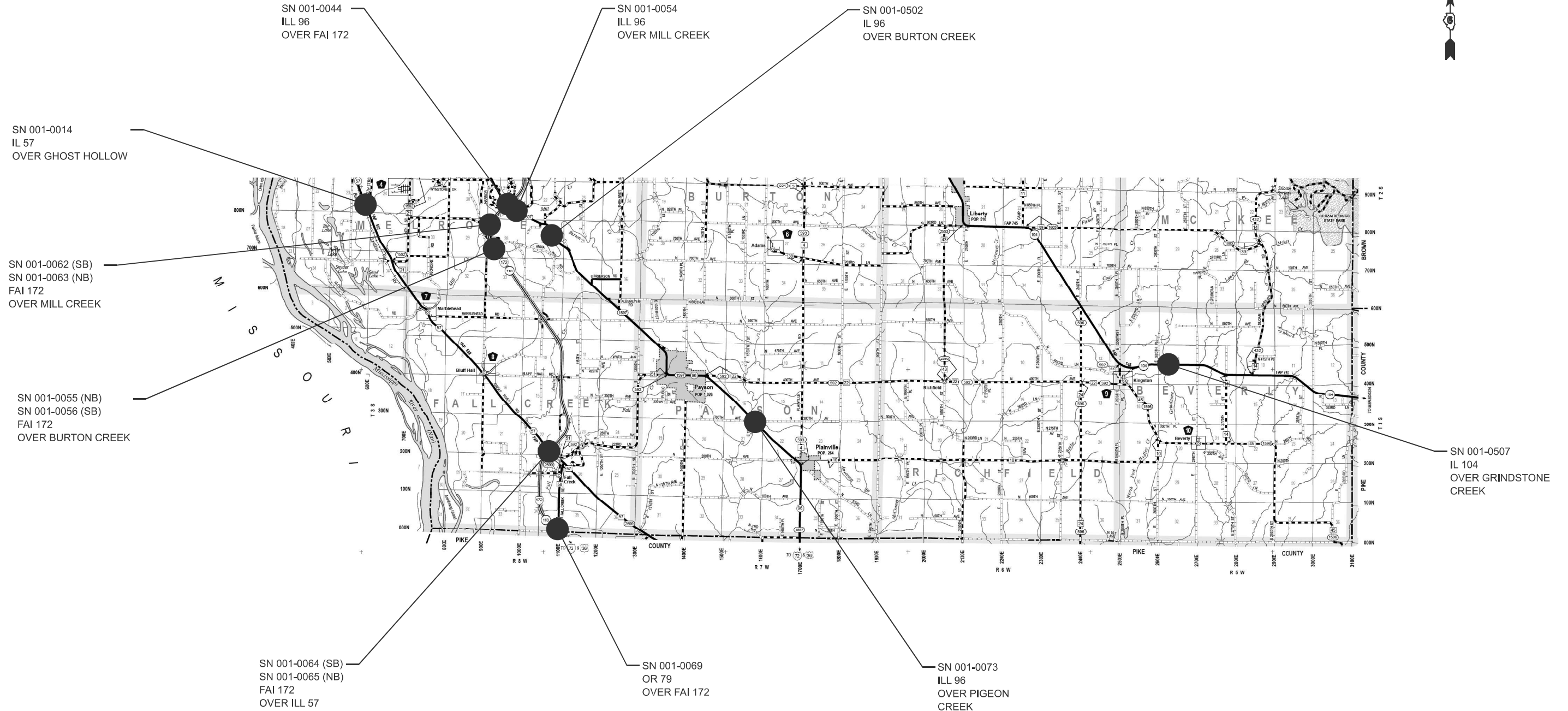
USER NAME = Tina.Roher	DESIGNED -	REVISED -
	DRAWN -	REVISED -
	CHECKED -	REVISED -
PLOT DATE = 11/11/2024	DATE -	REVISED -

**STATE OF ILLINOIS  
DEPARTMENT OF TRANSPORTATION**

<b>PLANS</b>			
SCALE:	SHEET	OF 14 SHEETS	STA. TO STA.

F.A. RTE.	SECTION	COUNTY	TOTAL SHEETS	SHEET NO.
VARIES	D6 BDS 2025	VARIOUS	23	10
CONTRACT NO. 72322				
ILLINOIS FED. AID PROJECT				

# ADAMS COUNTY



MODEL: Adams County 3 (Sheet)  
FILE NAME: c:\p\work\adams\roher\m\0976794\0672322 Location Maps.dgn

USER NAME = Tina.Roher	DESIGNED -	REVISED -
	DRAWN -	REVISED -
	CHECKED -	REVISED -
PLOT DATE = 11/11/2024	DATE -	REVISED -

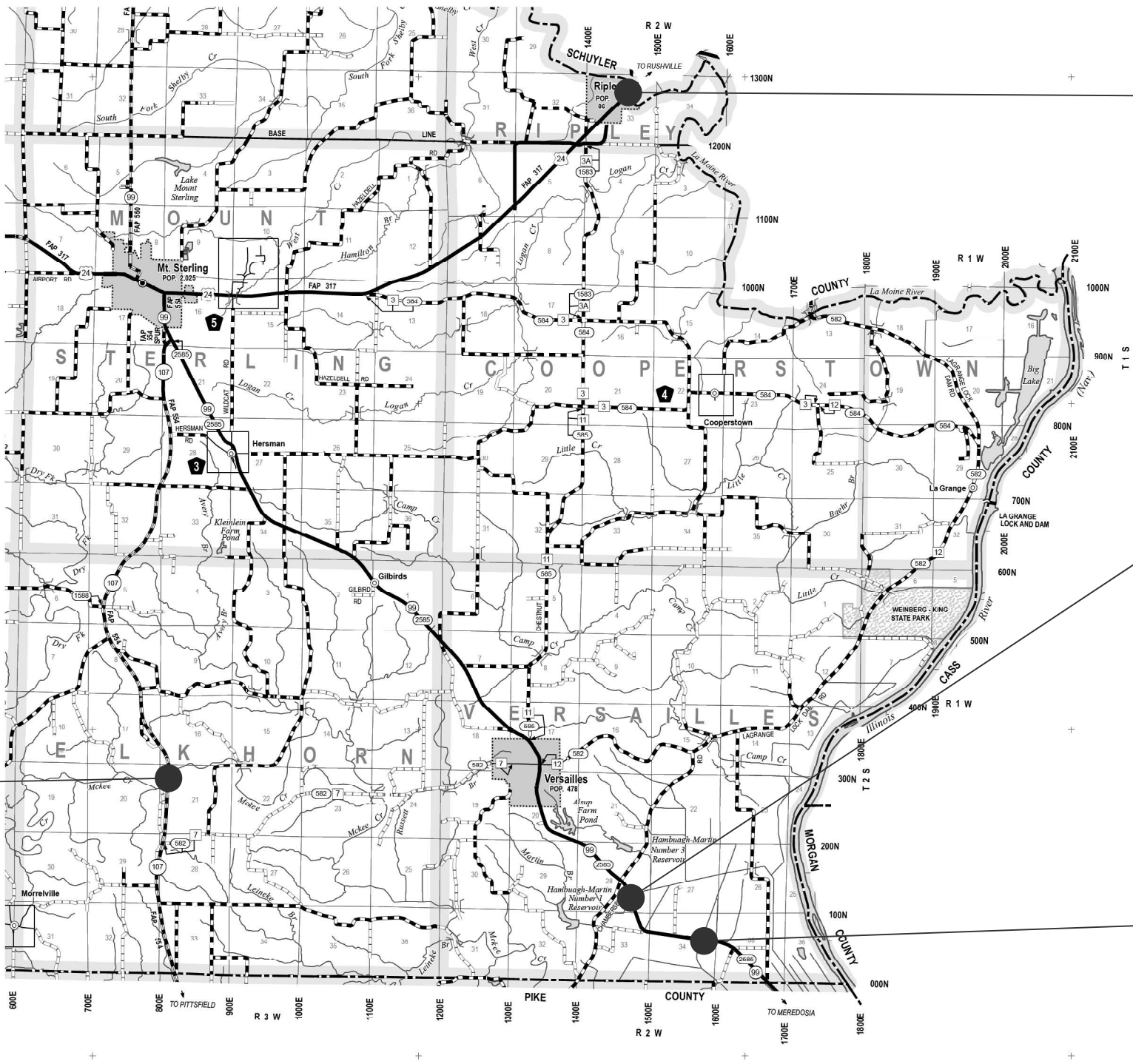
**STATE OF ILLINOIS  
DEPARTMENT OF TRANSPORTATION**

**PLANS**

SCALE: SHEET OF 14 SHEETS STA. TO STA.

F.A. RTE.	SECTION	COUNTY	TOTAL SHEETS	SHEET NO.
VARIES	D6 BDS 2025	VARIOUS	23	11
CONTRACT NO. 72322				
ILLINOIS FED. AID PROJECT				

# BROWN COUNTY



SN 005-0500  
US 24  
OVER LAMOINE RIVER

SN 005-0003  
IL 99  
OVER DRAINAGE DITCH

SN 005-0002  
IL 107  
OVER MCKEE CREEK

SN 005-0004  
IL 99  
OVER DRAINAGE DITCH

MODEL: Brown County (Sheet)  
FILE NAME: c:\p\work\wdr\roher\m\0976794\B672322\_Location Maps.dgn

USER NAME = Tina.Roher	DESIGNED -	REVISED -
	DRAWN -	REVISED -
	CHECKED -	REVISED -
PLOT DATE = 11/25/2024	DATE -	REVISED -

STATE OF ILLINOIS  
DEPARTMENT OF TRANSPORTATION

**PLANS**

SCALE: SHEET OF 14 SHEETS STA. TO STA.

F.A. RTE.	SECTION	COUNTY	TOTAL SHEETS	SHEET NO.
VARIES	D6 BDS 2025	VARIOUS	23	12
CONTRACT NO. 72322				
ILLINOIS FED. AID PROJECT				

# CASS COUNTY



SN 009-0002  
IL 125  
OVER BNSF RR

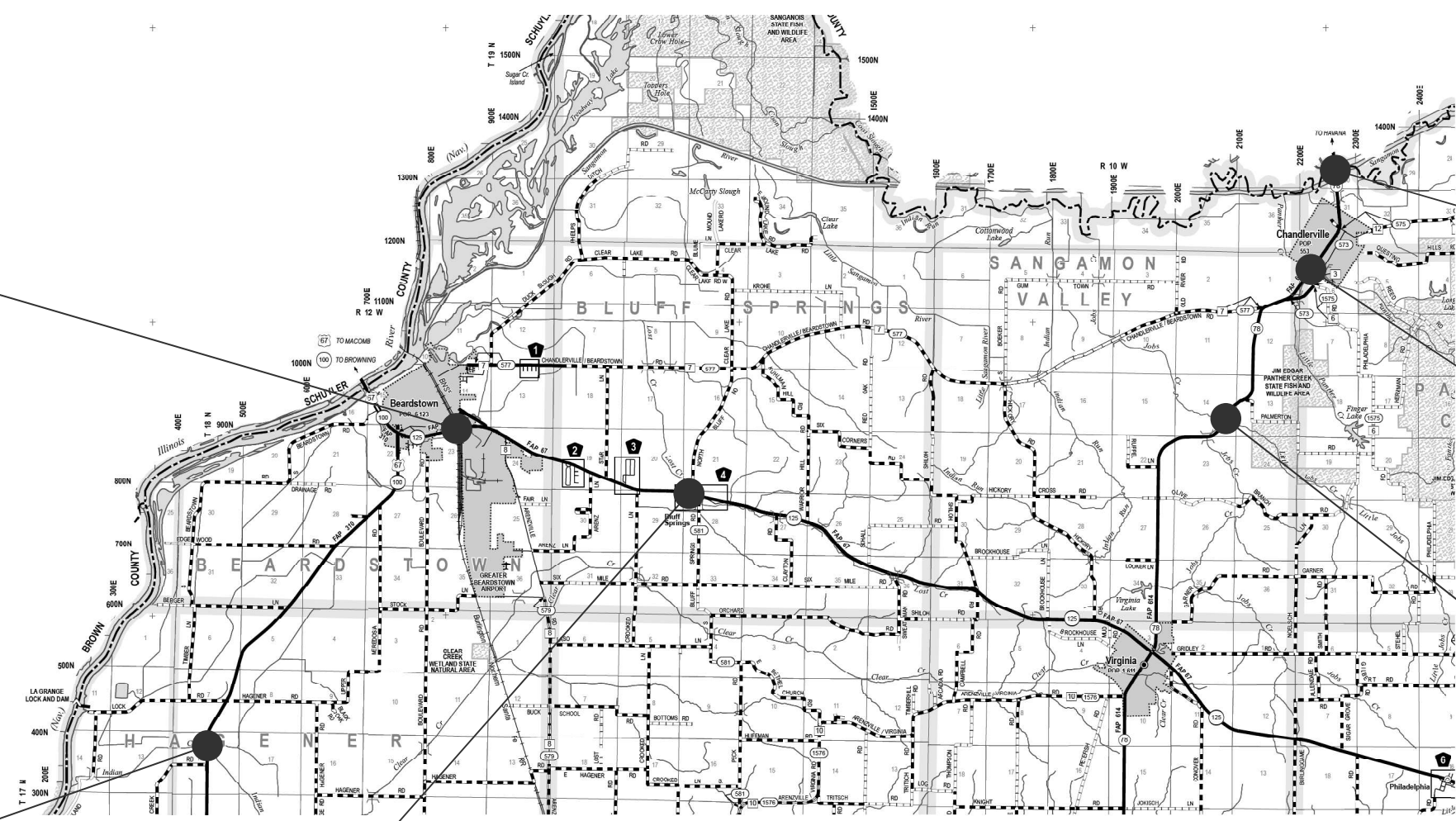
SN 009-0510  
IL 78  
OVER SANGAMON RIVER

SN 009-0512  
IL 78  
OVER PANTHER CREEK

SN 009-0013  
IL 78  
OVER LITTLE JOBS CREEK

SN 009-0012  
US 67 / ILL 100  
OVER INDIAN CREEK

SN 009-0503  
IL 125  
OVER LOST CREEK



MODEL: Cass County-1 | Sheet1  
FILE NAME: c:\p\work\pwr\roher\m\0976794\0672322\_Location Maps.dgn

USER NAME = Tina.Roher	DESIGNED -	REVISED -
	DRAWN -	REVISED -
	CHECKED -	REVISED -
PLOT DATE = 11/25/2024	DATE -	REVISED -

**STATE OF ILLINOIS  
DEPARTMENT OF TRANSPORTATION**

**PLANS**

SCALE: SHEET OF 14 SHEETS STA. TO STA.

F.A. RTE.	SECTION	COUNTY	TOTAL SHEETS	SHEET NO.
VARIES	D6 BDS 2025	VARIOUS	23	13
CONTRACT NO. 72322				
ILLINOIS FED. AID PROJECT				

# HANCOCK COUNTY



SN 034-0075  
IL 96  
OVER DRAINAGE DITCH

SN 034-0057  
IL 96  
OVER SONORA CREEK

SN 034-0026  
IL 96  
OVER LARRY CREEK

SN 034-0056  
IL 96  
OVER GRAY BAY

SN 034-0030  
IL 96  
OVER CHANEY CREEK

SN 034-0001  
US 136  
OVER HAMILTON SLOUGH

SN 034-0068  
IL 96  
OVER ROCKY RUN CREEK



SN 034-0009  
IL 9/96  
OVER SPILLMAN CREEK

SN 034-0054  
IL 96  
OVER TYSON CREEK

SN 034-0018  
IL 96  
OVER DRAINAGE DITCH

SN 034-0025  
IL 96  
OVER DRAINAGE DITCH

SN 034-0058  
IL 96  
OVER WAGGONER CREEK

SN 034-0522  
IL 96 FAP 506  
OVER RAILROAD CREEK

SN 034-0067  
IL 96  
OVER CRYSTAL CREEK

MODEL: Hancock (Sheet)  
FILE NAME: c:\p\work\wv\roher\m\0976794\0672322\_Location Maps.dgn

USER NAME = Tina.Roher	DESIGNED -	REVISED -
	DRAWN -	REVISED -
	CHECKED -	REVISED -
PLOT DATE = 11/25/2024	DATE -	REVISED -

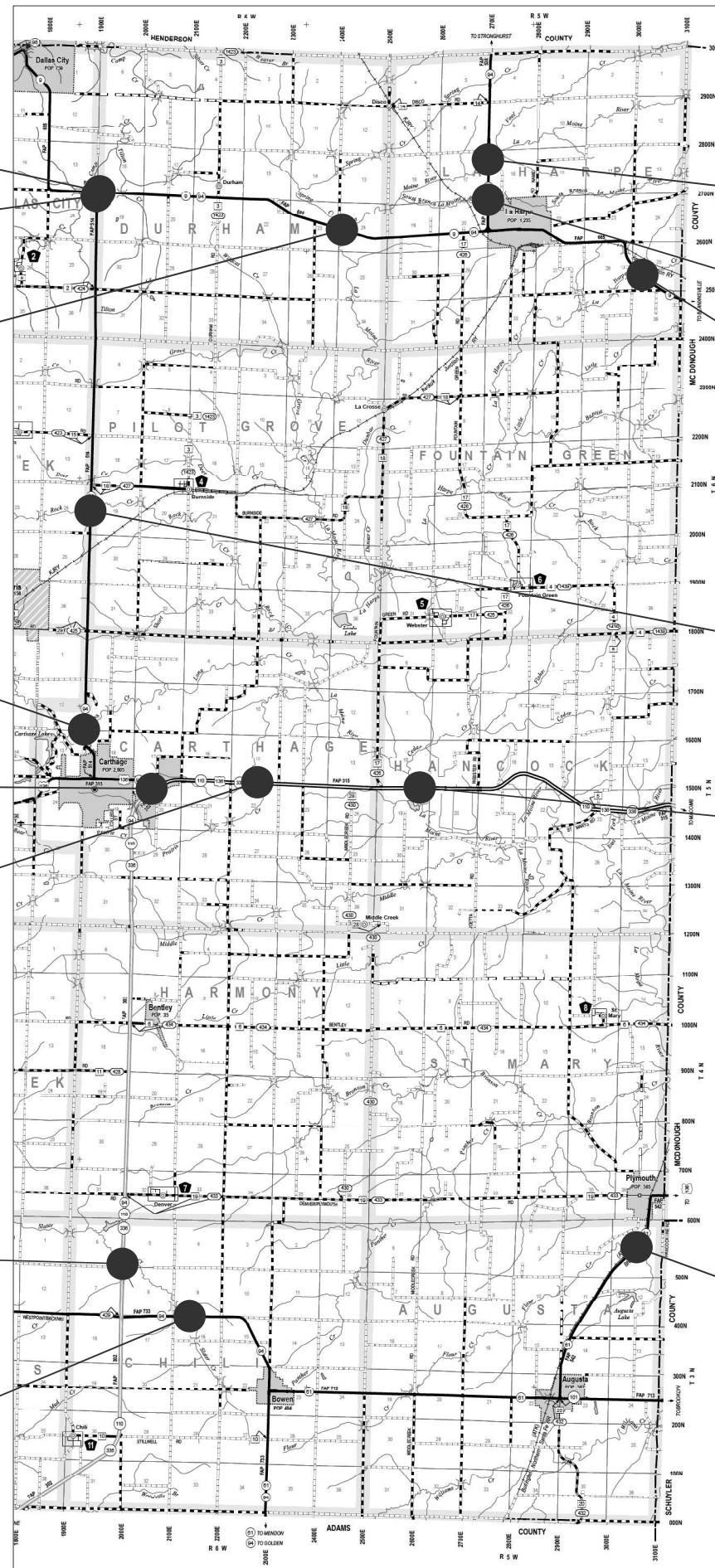
**STATE OF ILLINOIS  
DEPARTMENT OF TRANSPORTATION**

**PLANS**

SCALE: SHEET OF 14 SHEETS STA. TO STA.

F.A. RTE.	SECTION	COUNTY	TOTAL SHEETS	SHEET NO.
VARIES	D6 BDS 2025	VARIOUS	23	14
CONTRACT NO. 72322				
ILLINOIS FED. AID PROJECT				

# HANCOCK COUNTY



SN 034-0061  
IL 9/94  
OVER CAMP CREEK

SN 034-0060  
IL 94  
OVER CAMP CREEK

SN 034-0063  
IL 9/94  
OVER LAMOINE RIVER

SN 034-0042  
IL 94  
OVER LONG CREEK

SN 034-0503  
US 136  
OVER IL 336

SN 034-0506 (WB)  
SN 034-0507 (EB)  
US 136  
OVER PRAIRIE CREEK

SN 034-0073 (NB)  
SN 034-0074 (SB)  
IL 94  
OVER SLATER CREEK

SN 034-0065  
IL 94  
OVER SLATER CREEK

SN 034-0069  
ILL 94  
OVER LAMOINE RIVER

SN 034-0070  
ILL 94  
S BR LAMOINE RIVER

SN 034-0528  
IL 9  
OVER LAHARPE CREEK

SN 034-0501  
IL 94  
OVER ROCK CREEK

SN 034-0066 (EB)  
SN 034-0508 (WB)  
US 136  
OVER LAMOINE RIVER

SN 034-0502  
IL 61  
OVER FLOUR CREEK

STATE OF ILLINOIS  
DEPARTMENT OF TRANSPORTATION

PLANS

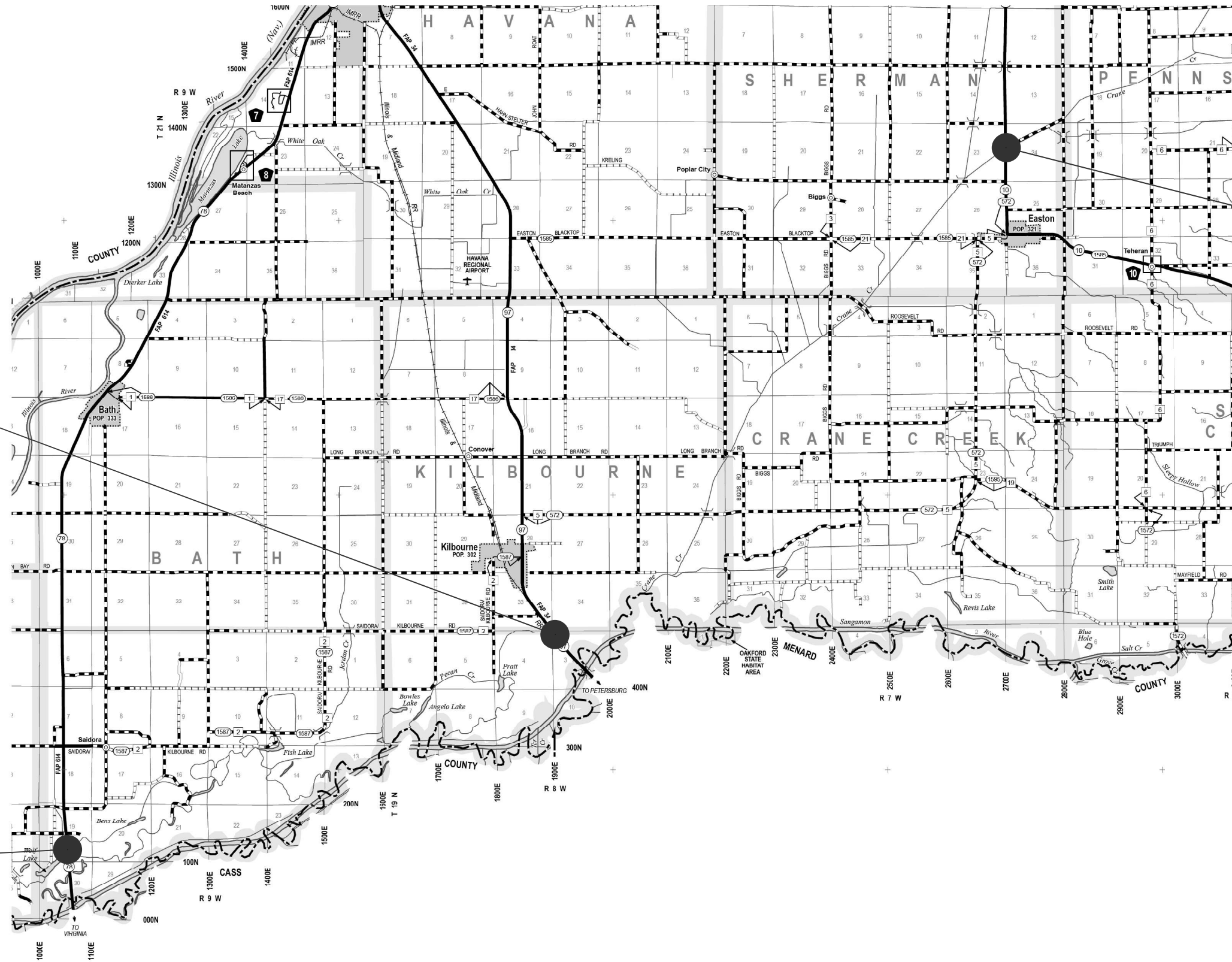
USER NAME = Tina.Roher	DESIGNED -	REVISED -
	DRAWN -	REVISED -
	CHECKED -	REVISED -
PLOT DATE = 11/25/2024	DATE -	REVISED -

SCALE: SHEET OF 14 SHEETS STA. TO STA.

F.A. RTE.	SECTION	COUNTY	TOTAL SHEETS	SHEET NO.
VARIES	D6 BDS 2025	HANCOCK	23	15
CONTRACT NO. 72322				
ILLINOIS FED. AID PROJECT				

MODEL: Hancock\_2 (Sheet)  
FILE NAME: c:\pwworking\roher\mtd0976794\0672322 Location Maps.dgn

# MASON COUNTY



SN 63-0009  
ILL 97  
OVER PECAN RUN CREEK

SN 63-0005  
IL 10  
OVER CRANE CREEK

SN 63-0500  
IL 78  
OVER WOLF LAKE

MODEL: Mason (Sheet)  
FILE NAME: c:\p\work\mason\mason\mason.dwg Location Maps.dgn

USER NAME = Tina.Roher	DESIGNED -	REVISED -
	DRAWN -	REVISED -
	CHECKED -	REVISED -
PLOT DATE = 11/25/2024	DATE -	REVISED -

STATE OF ILLINOIS  
DEPARTMENT OF TRANSPORTATION

**PLANS**

SCALE: SHEET OF 14 SHEETS STA. TO STA.

F.A. RTE.	SECTION	COUNTY	TOTAL SHEETS	SHEET NO.
VARIES	D6 BDS 2025	MASON	23	16
CONTRACT NO. 72322				

ILLINOIS FED. AID PROJECT



# MENARD COUNTY



SN 065-0002  
ILL 97  
OVER SANGAMON RIVER

SN 065-0003  
ILL 97  
OVER SANGAMON R OVERFLOW

SN 065-0005  
ILL 97  
OVER C&M RR

SN 065-0016  
ILL 123  
OVER SANGAMON RIVER

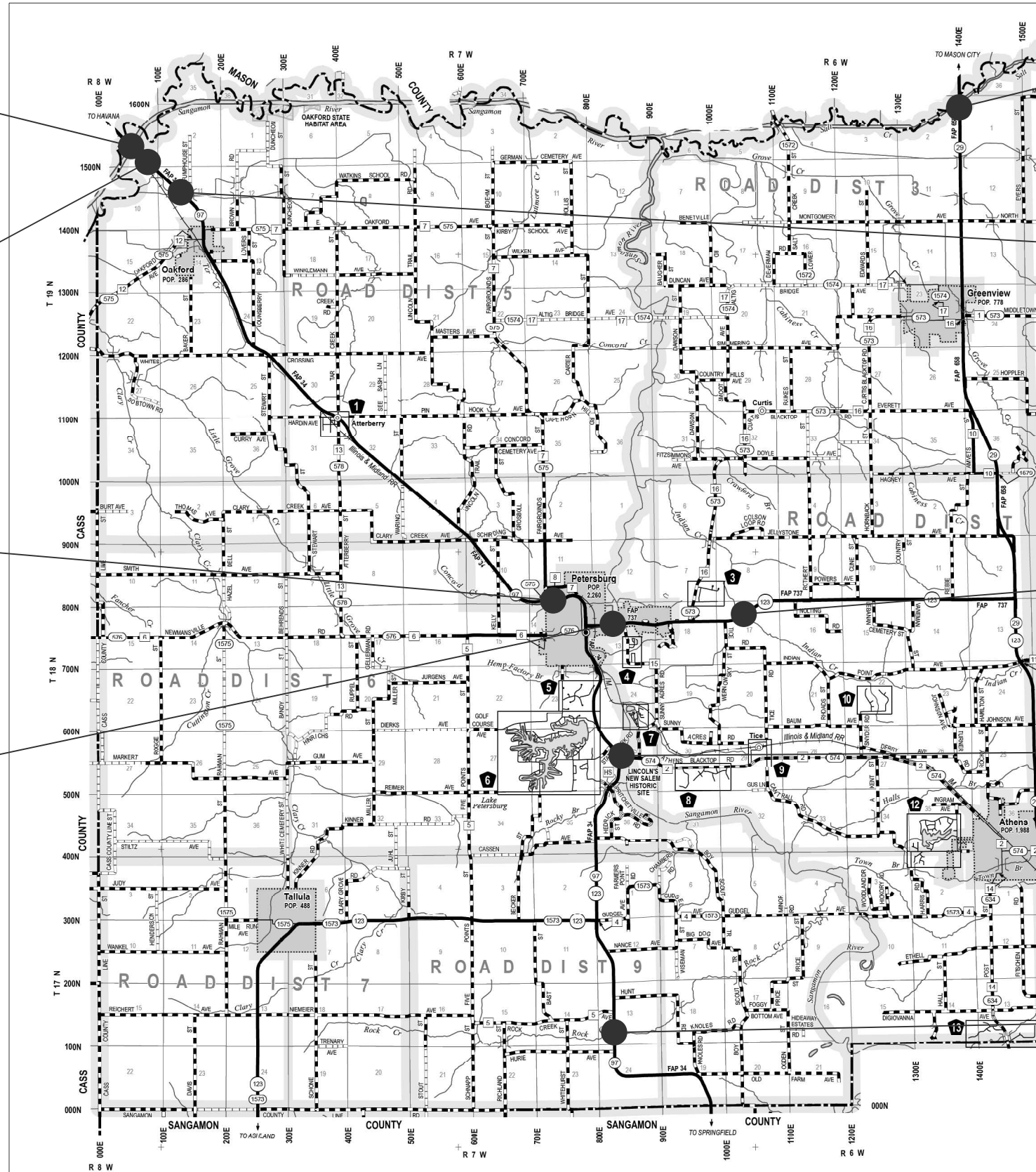
SN 065-0501  
ILL 29  
OVER SALT CREEK

SN 065-0004  
ILL 97  
OVER TAR CREEK

SN 065-0018  
ILL 123  
OVER INDIAN CREEK

SN 065-0019  
ATHENS ROAD  
OVER SANGAMON RIVER

SN 065-0017  
ILL 97  
OVER ROCK CREEK



MODEL: Menard (Sheet)  
FILE NAME: c:\p\work\wv\101\roher\m\0976794\0672322 Location Maps.dgn

USER NAME = Tina.Roher	DESIGNED -	REVISED -
	DRAWN -	REVISED -
	CHECKED -	REVISED -
PLOT DATE = 11/25/2024	DATE -	REVISED -

STATE OF ILLINOIS  
DEPARTMENT OF TRANSPORTATION

PLANS

SCALE: SHEET OF 14 SHEETS STA. TO STA.

F.A. RTE.	SECTION	COUNTY	TOTAL SHEETS	SHEET NO.
VARIES	D6 BDS 2025	VARIOUS	23	17
CONTRACT NO. 72322				
ILLINOIS FED. AID PROJECT				

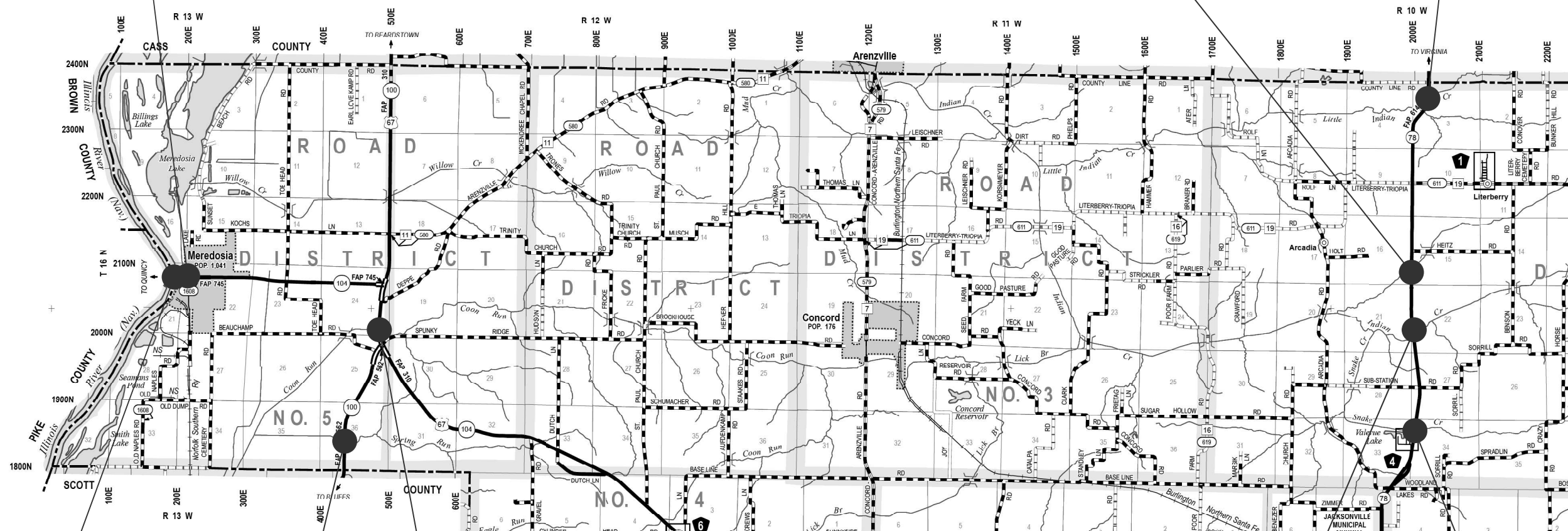
# MORGAN COUNTY



SN 069-0522  
IL 104  
OVER WASHINGTON ST.

SN 069-0503  
IL 78  
OVER FORK INDIAN  
CREEK

SN 069-0502  
ILL 78  
OVER LITTLE INDIAN CREEK



SN 069-0525  
IL 104  
OVER ILLINOIS  
RIVER

SN 069-0062  
ILL 100  
OVER SPRING RUN

SN 069-0017  
US 67  
OVER COON RUN

SN 069-0520  
IL 78  
OVER INDIAN CREEK

SN 069-0004  
IL 78  
OVER SNAKE CREEK

MODEL: Morgan\_1 (Sheet)  
FILE NAME: c:\p\work\wis\morgantown\morgantown.dwg Location Maps.dgn

USER NAME = Tina.Roher	DESIGNED -	REVISED -
	DRAWN -	REVISED -
	CHECKED -	REVISED -
PLOT DATE = 11/25/2024	DATE -	REVISED -

**STATE OF ILLINOIS  
DEPARTMENT OF TRANSPORTATION**

**PLANS**

SCALE: SHEET OF 14 SHEETS STA. TO STA.

F.A. RTE.	SECTION	COUNTY	TOTAL SHEETS	SHEET NO.
VARIABLES	D6 BDS 2025	VARIOUS	23	18
CONTRACT NO. 72322				
ILLINOIS FED. AID PROJECT				



SN 069-0513  
FAS 579/CH 7  
OVER US 67/ IL 104

SN 069-0511 (NB)  
SN 069-0512 (SB)  
US 67  
OVER MAUVAISE TERRE CR

SN 069-0075 (SB)  
SN 069-0076 (NB)  
US 67  
OVER NORFOLK SOUTHERN RR

SN 069-0078  
BUS I 72 / MORTAN AVE  
OVER US 67

SN 069-0055 (WB)  
SN 069-0056 (EB)  
FAI 72  
OVER US 67

SN 069-0505 (SB)  
SN 069-0506 (NB)  
US 67  
OVER SANDY CREEK

SN 069-0073 (SB)  
SN 069-0074 (NB)  
US 67  
OVER IL 104EB & 104WB RAMP

SN 069-0019  
IL 104  
OVER NORFOLK SOUTHERN RY.

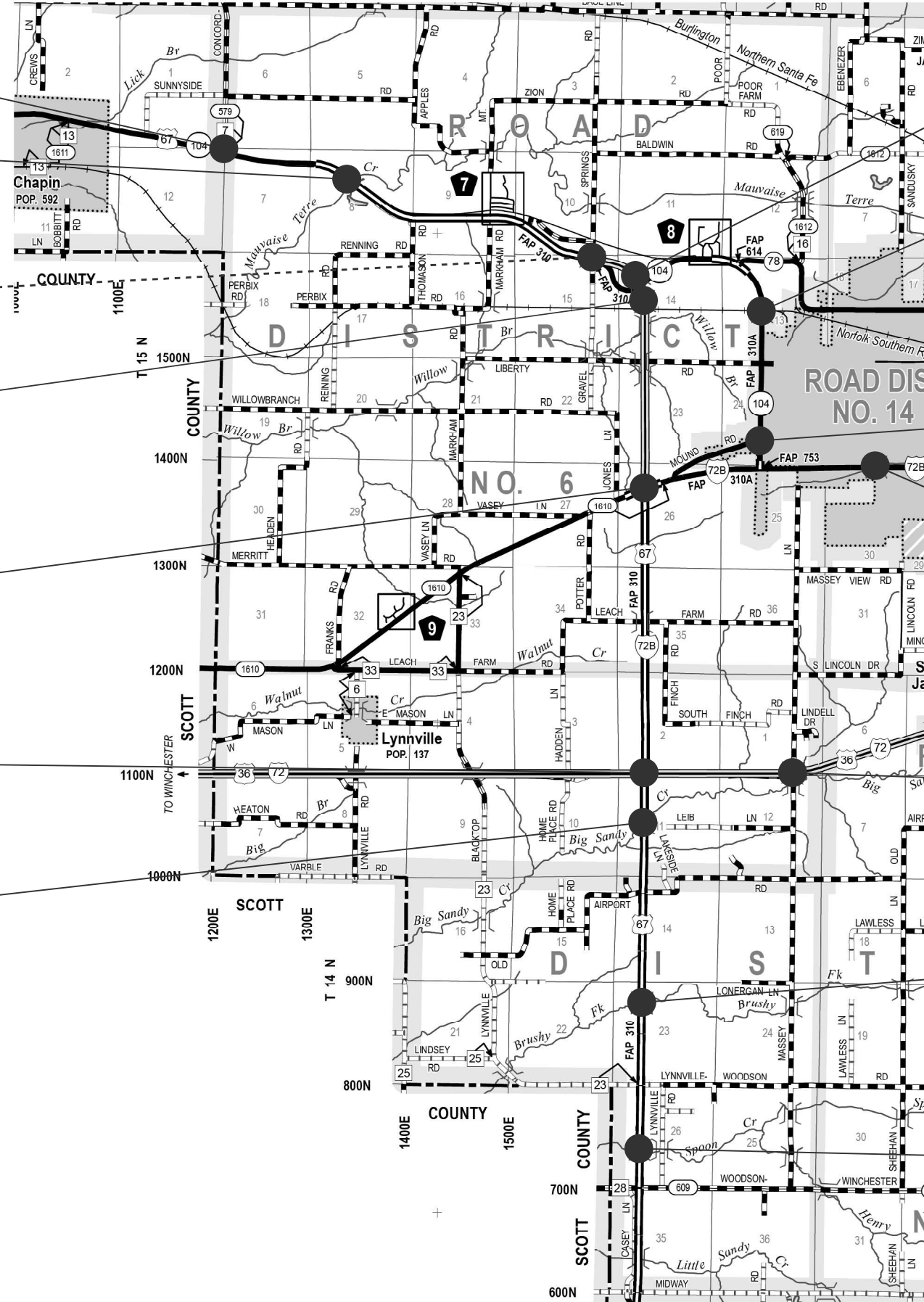
SN 069-0521  
MOUND ROUND  
OVER IL 104

SN 069-0007  
BL72/ IL 104/ MORTON AVE  
OVER TOWN BROOK

SN 069-0057 (WB)  
SN 069-0058 (EB)  
FAI 72/US 36/ US67  
OVER MASSEY LANE TR 128

SN 069-0507 (SB)  
SN 069-0508 (NB)  
US 67  
OVER BRUSHY FORK CREEK

SN 069-0509 (SB)  
SN 069-0510 (NB)  
US 67  
OVER SPOON CREEK



# MORGAN COUNTY

MODEL: Morgan 2 (Sheet)  
FILE NAME: c:\pwworking\dwg\morgantm\06976794\0672322\_Location Maps.dwg

USER NAME = Tina.Roher	DESIGNED -	REVISED -
	DRAWN -	REVISED -
	CHECKED -	REVISED -
PLOT DATE = 11/25/2024	DATE -	REVISED -

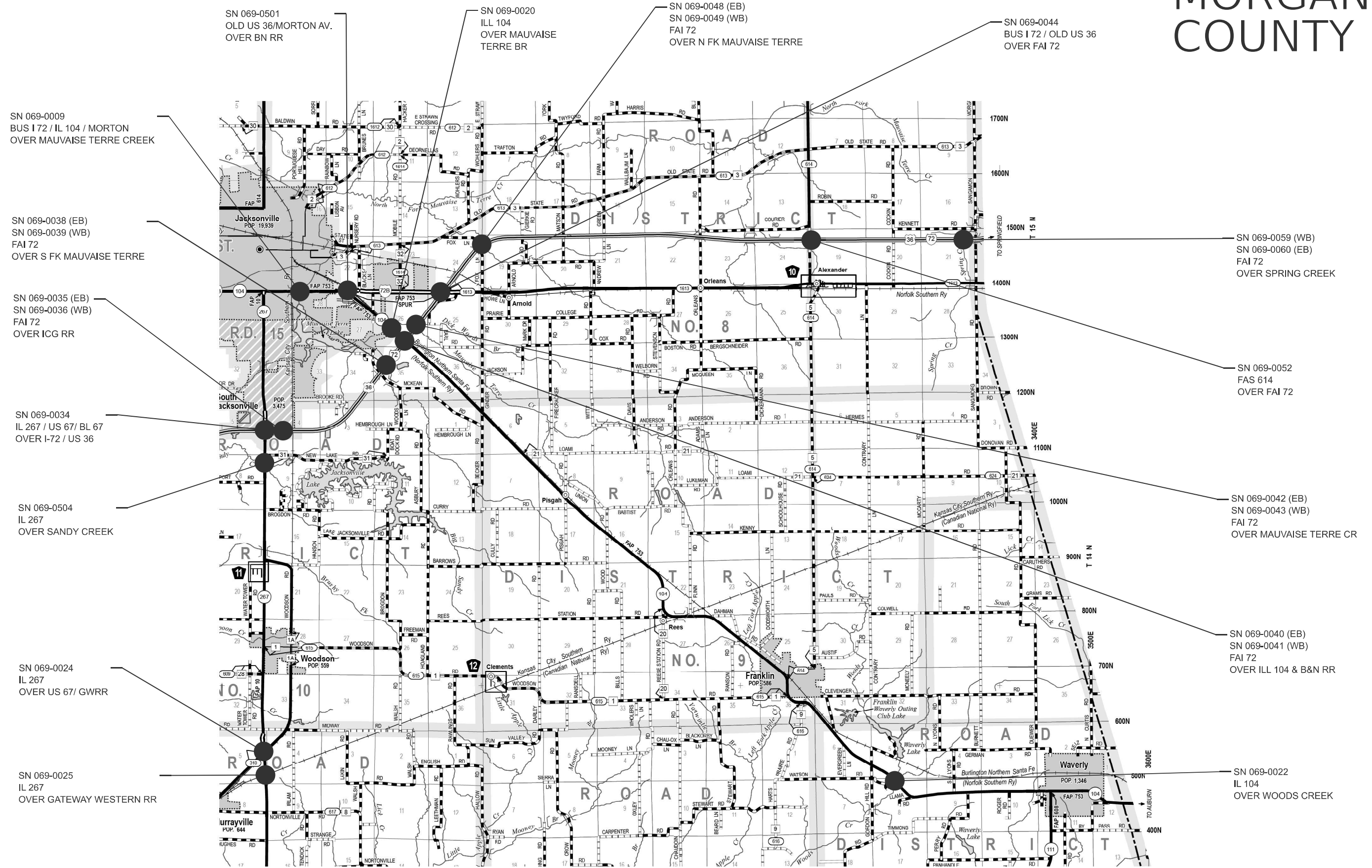
STATE OF ILLINOIS  
DEPARTMENT OF TRANSPORTATION

PLANS

SCALE: SHEET OF 14 SHEETS STA. TO STA.

F.A. RTE.	SECTION	COUNTY	TOTAL SHEETS	SHEET NO.
VARIES	D6 BDS 2025	VARIOUS	23	19
CONTRACT NO. 72322				
ILLINOIS FED. AID PROJECT				

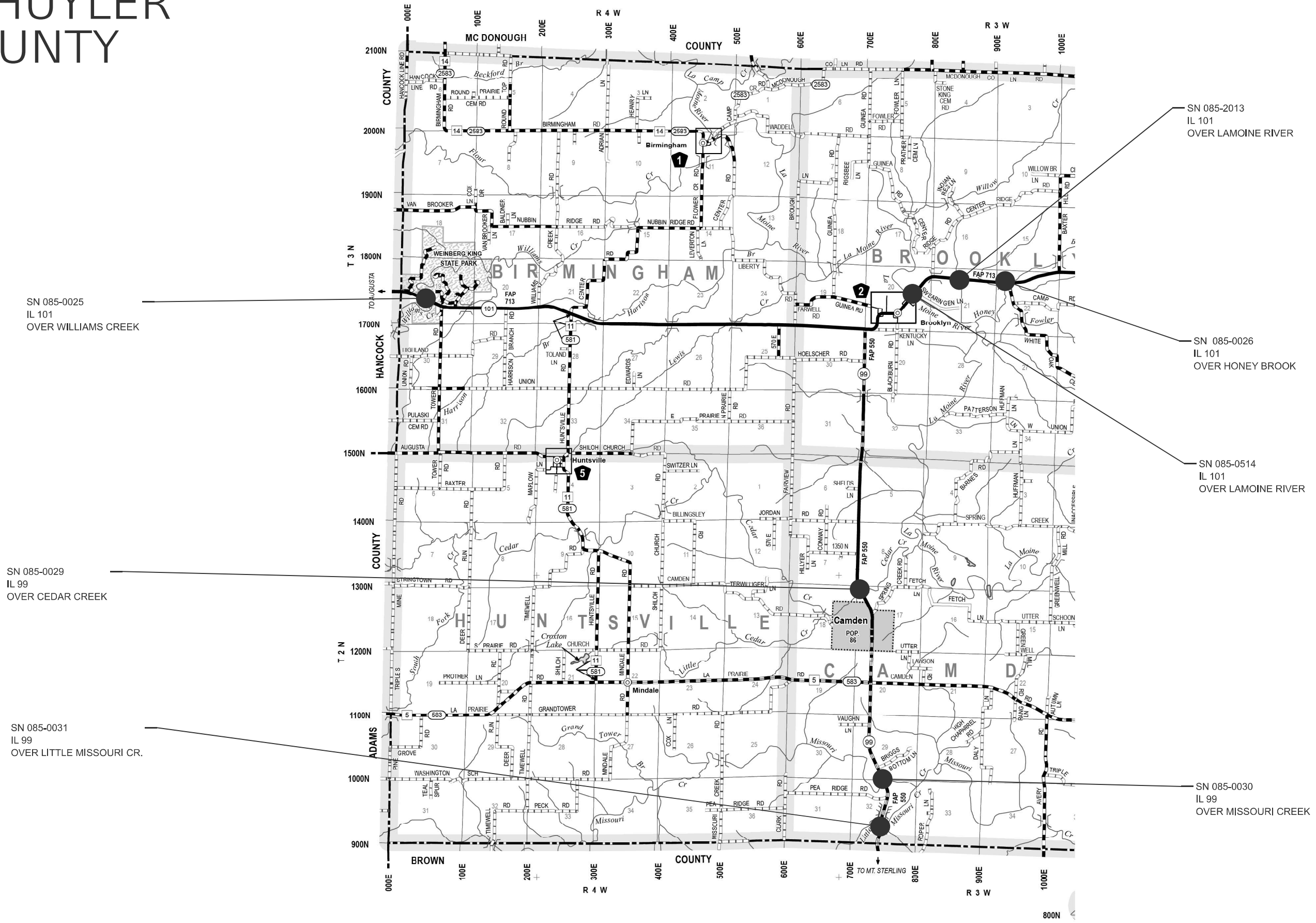
# MORGAN COUNTY



MODEL: Morgan 3 (Sheet)  
 FILE NAME: c:\p\work\wv\roher\morg\0976794\0672322\_Location Maps.dgn

USER NAME = Tina.Roher	DESIGNED -	REVISED -	<b>STATE OF ILLINOIS</b> <b>DEPARTMENT OF TRANSPORTATION</b>	<b>PLANS</b>		F.A. RTE.	SECTION	COUNTY	TOTAL SHEETS	SHEET NO.
	DRAWN -	REVISED -		VARIES	D6 BDS 2025	VARIOUS	23	20		
	CHECKED -	REVISED -		CONTRACT NO. 72322						
PLOT DATE = 11/25/2024	DATE -	REVISED -		SCALE:	SHEET	OF 14 SHEETS	STA.	TO STA.	ILLINOIS	FED. AID PROJECT

# SCHUYLER COUNTY



SN 085-0025  
IL 101  
OVER WILLIAMS CREEK

SN 085-0029  
IL 99  
OVER CEDAR CREEK

SN 085-0031  
IL 99  
OVER LITTLE MISSOURI CR.

SN 085-2013  
IL 101  
OVER LAMOINE RIVER

SN 085-0026  
IL 101  
OVER HONEY BROOK

SN 085-0514  
IL 101  
OVER LAMOINE RIVER

SN 085-0030  
IL 99  
OVER MISSOURI CREEK

MODEL: Schuyler\_1 (Sheet)  
FILE NAME: c:\p\work\schuyler\roher\m\0976794\0672322\_Location Maps.dgn

USER NAME = Tina.Roher	DESIGNED -	REVISED -
	DRAWN -	REVISED -
	CHECKED -	REVISED -
PLOT DATE = 11/25/2024	DATE -	REVISED -

**STATE OF ILLINOIS  
DEPARTMENT OF TRANSPORTATION**

**PLANS**

SCALE: SHEET OF 14 SHEETS STA. TO STA.

F.A. RTE.	SECTION	COUNTY	TOTAL SHEETS	SHEET NO.
VARIES	D6 BDS 2025	VARIOUS	23	21
CONTRACT NO. 72322				
ILLINOIS FED. AID PROJECT				

# SCHUYLER COUNTY



SN 085-0032  
IL 100  
OVER DUTCHMAN'S CREEK

SN 085-0033  
IL 100  
OVER FRIDDLE BRANCH

SN 085-0001  
US 67  
OVER CRANE CREEK

SN 085-2018  
IL 100  
OVER COAL CREEK

SN 085-0005  
IL 101  
OVER CRANE CREEK

SN 085-0035  
IL 100  
OVER WILSON CREEK

SN 085-0036  
IL 100  
OVER ELM CREEK

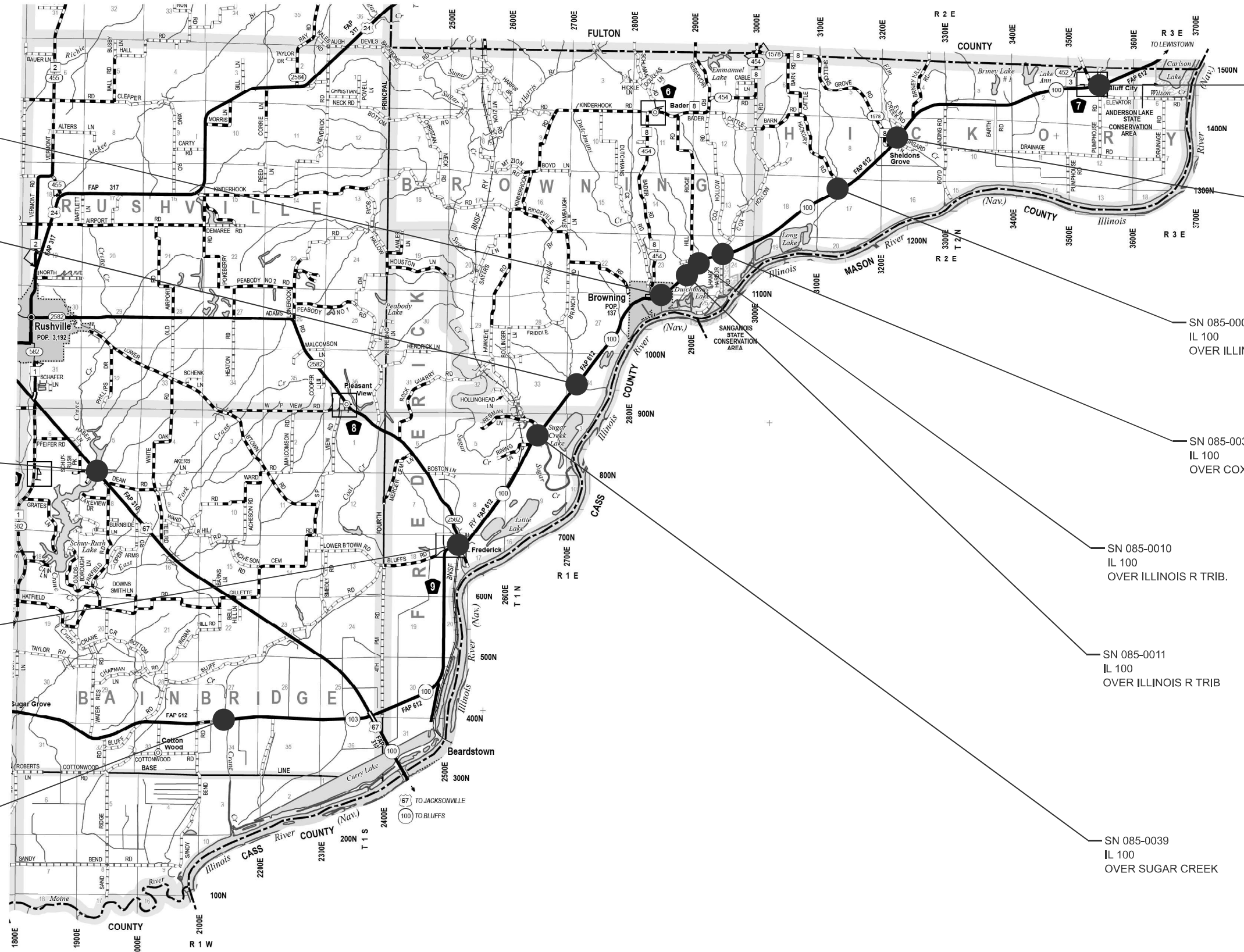
SN 085-0008  
IL 100  
OVER ILLINOIS R TRIB.

SN 085-0038  
IL 100  
OVER COX CREEK

SN 085-0010  
IL 100  
OVER ILLINOIS R TRIB.

SN 085-0011  
IL 100  
OVER ILLINOIS R TRIB

SN 085-0039  
IL 100  
OVER SUGAR CREEK



MODEL: Schuyler 2 (Sheet)  
FILE NAME: c:\p\work\wv\schuyler\loc\locmap.dgn

USER NAME = Tina.Roher	DESIGNED -	REVISED -
	DRAWN -	REVISED -
	CHECKED -	REVISED -
PLOT DATE = 11/25/2024	DATE -	REVISED -

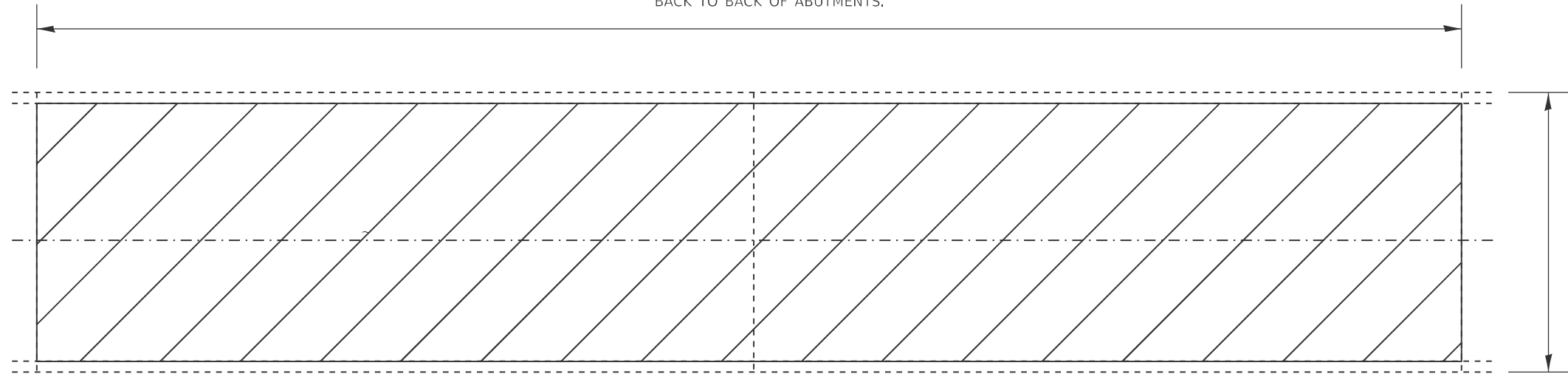
**STATE OF ILLINOIS  
DEPARTMENT OF TRANSPORTATION**

**PLANS**

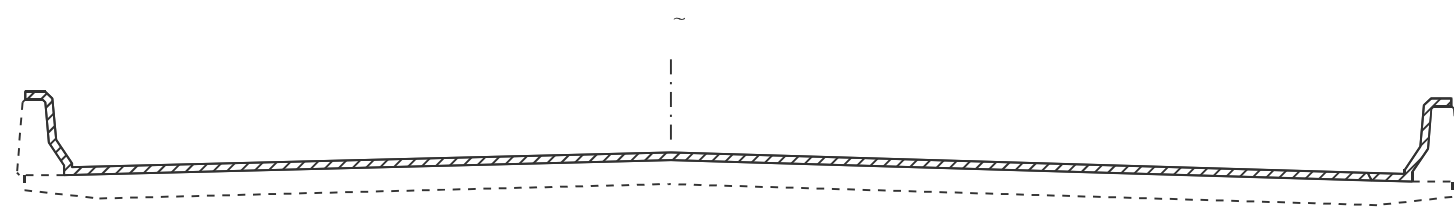
SCALE: SHEET OF 14 SHEETS STA. TO STA.

F.A. RTE.	SECTION	COUNTY	TOTAL SHEETS	SHEET NO.
VARIES	D6 BDS 2025	VARIOUS	23	22
CONTRACT NO. 72322				
		ILLINOIS	FED. AID PROJECT	

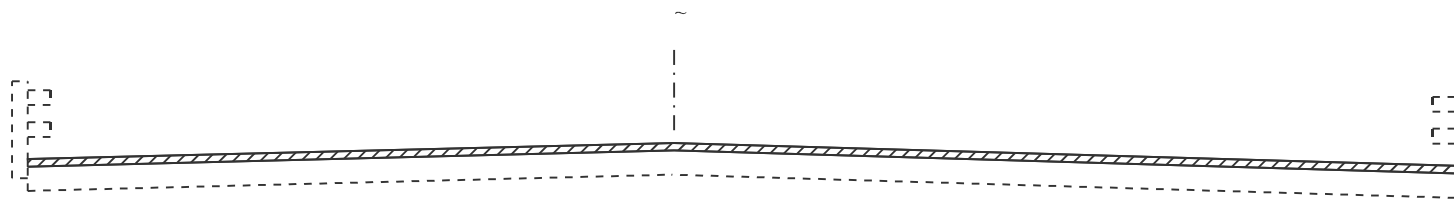
LIMITS OF BRIDGE DECK SEALING  
BACK TO BACK OF ABUTMENTS.



PLAN VIEW



CROSS SECTION  
WITH PARAPET



CROSS SECTION  
WITH BRIDGE RAIL

NOTE: SEALING INCLUDES THE  
CONCRETE BRIDGE APPROACH PAVEMENT

NOT TO SCALE

 AREA TO BE SEALED

MODEL: DETAIL SHEET (Sheet)  
FILE NAME: c:\p\work\pav\roherm\0976794\0672322\_Details.dgn

USER NAME = Tina.Roher	DESIGNED -	REVISED -
	DRAWN -	REVISED -
	CHECKED -	REVISED -
PLOT DATE = 11/6/2024	DATE -	REVISED -

**STATE OF ILLINOIS**  
**DEPARTMENT OF TRANSPORTATION**

**DETAIL SHEET**

SCALE: SHEET OF 1 SHEETS STA. TO STA.

F.A. RTE.	SECTION	COUNTY	TOTAL SHEETS	SHEET NO.
VARIES	D6 BDS 2025	VARIOUS	23	23
CONTRACT NO. 72322				
ILLINOIS FED. AID PROJECT				