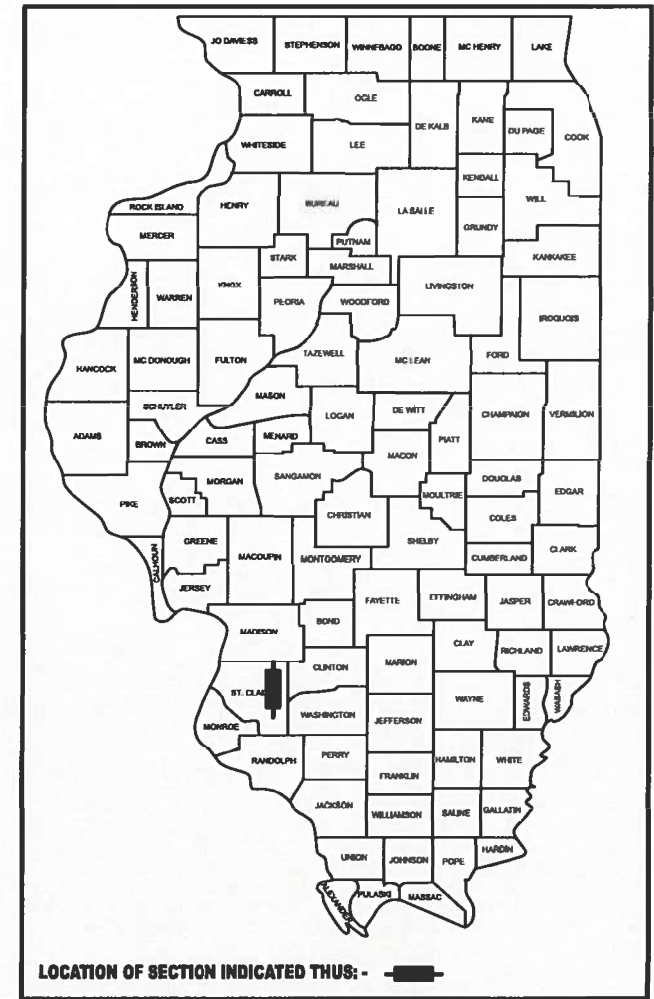


STATE OF ILLINOIS
DEPARTMENT OF TRANSPORTATION

F.A.S. RTE.	SECTION	COUNTY	TOTAL SHEETS	SHEET NO.
845	110Q	ST. CLAIR	6	1
		ILLINOIS	CONTRACT NO. 76L49	

D-98-094-24



PROPOSED HIGHWAY PLANS

FAS ROUTE 845 (SUMMERFIELD RD/MAIN ST)
SECTION 110Q
CHIP SEAL/FOG SEAL
ST. CLAIR COUNTY

TRAFFIC DATA
OLD U.S. 50 TO W NORTH ST.
2023 ADT = 1250 (ACTUAL)
2025 ADT = 1300 (ESTIMATED)
2045 ADT = 1400 (ESTIMATED)
S.U. = 4.8% M.U. = 2.4%

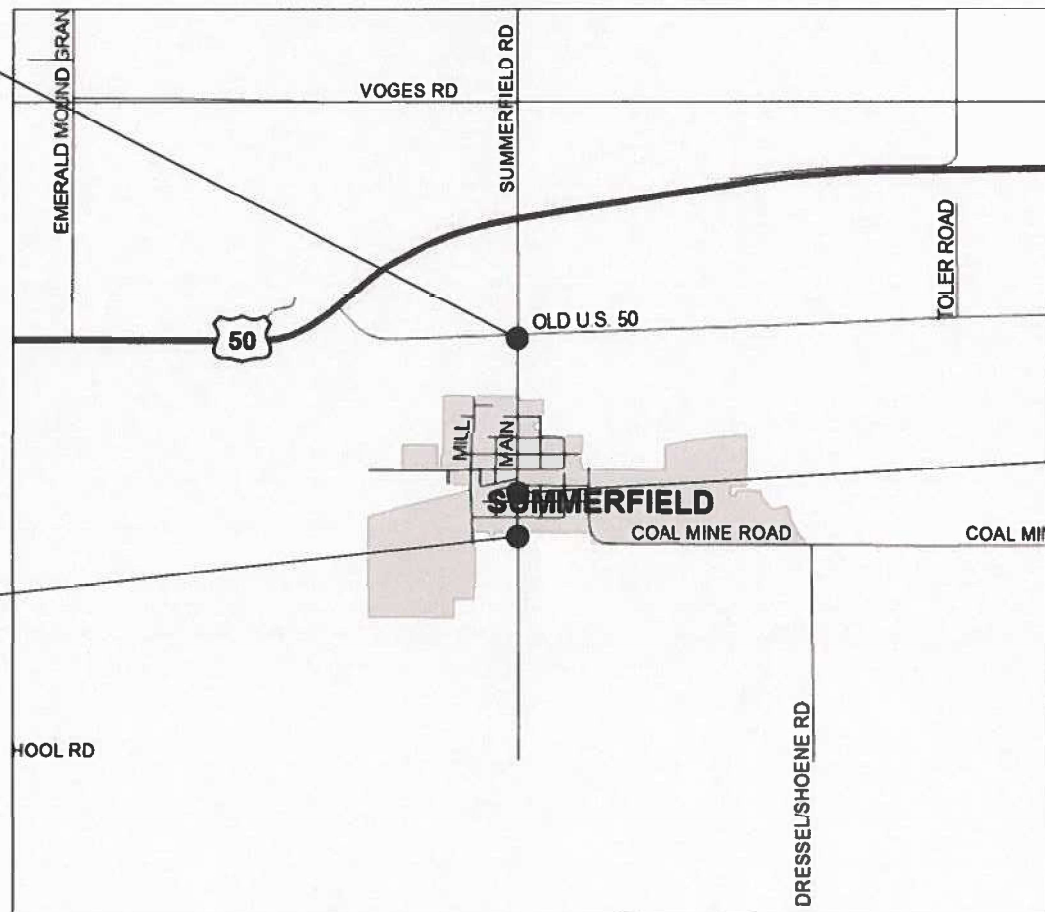
W NORTH ST. TO CASAD ST.
2023 ADT = 850 (ACTUAL)
2025 ADT = 850 (ESTIMATED)
2045 ADT = 950 (ESTIMATED)
S.U. = 3.2% M.U. = 1.5%

C-98-180-24

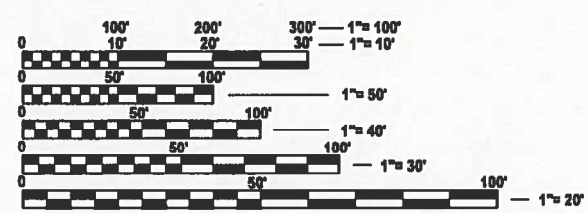
R 6 W

BEGIN PROJECT
OLD US 50
STA. 200 + 30.00
LAT: 38.603870
LONG: -89.752027

END PROJECT
CASAD ST.
STA. 233 + 40.00
LAT: 38.594788
LONG: -89.752079



RAILROAD OMISSION
STA. 226 + 60.00 TO
STA. 226 + 69.00



FULL SIZE PLANS HAVE BEEN PREPARED USING STANDARD ENGINEERING SCALES. REDUCED SIZED PLANS WILL NOT CONFORM TO STANDARD SCALES. IN MAKING MEASUREMENTS ON REDUCED PLANS, THE ABOVE SCALES MAY BE USED.

J.U.L.I.E.
JOINT UTILITY LOCATION INFORMATION FOR EXCAVATION
1-800-892-0123
OR 811

PROJECT ENGINEER: CHERYL KEPLAR
PROJECT MANAGER: BRANDON HUMPHREYS

CONTRACT NO. 76L49

GROSS LENGTH = 3310 FT. = 0.63 MILE
NET LENGTH = 3301 FT. = 0.625 MILE

FUNCTIONAL CLASSIFICATION
MAJOR COLLECTOR

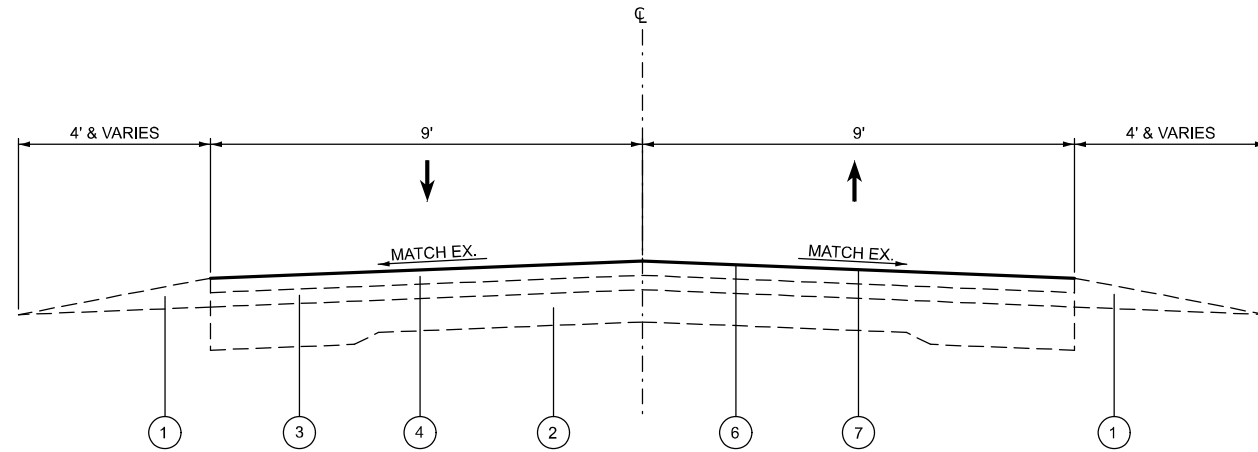
STATE OF ILLINOIS
DEPARTMENT OF TRANSPORTATION

SUBMITTED [Signature] 20 24
REGIONAL ENGINEER

January 31 20 25
[Signature]
ENGINEER OF DESIGN AND ENVIRONMENT

January 31 20 25
[Signature]
DIRECTOR OF HIGHWAYS PROJECT IMPLEMENTATION

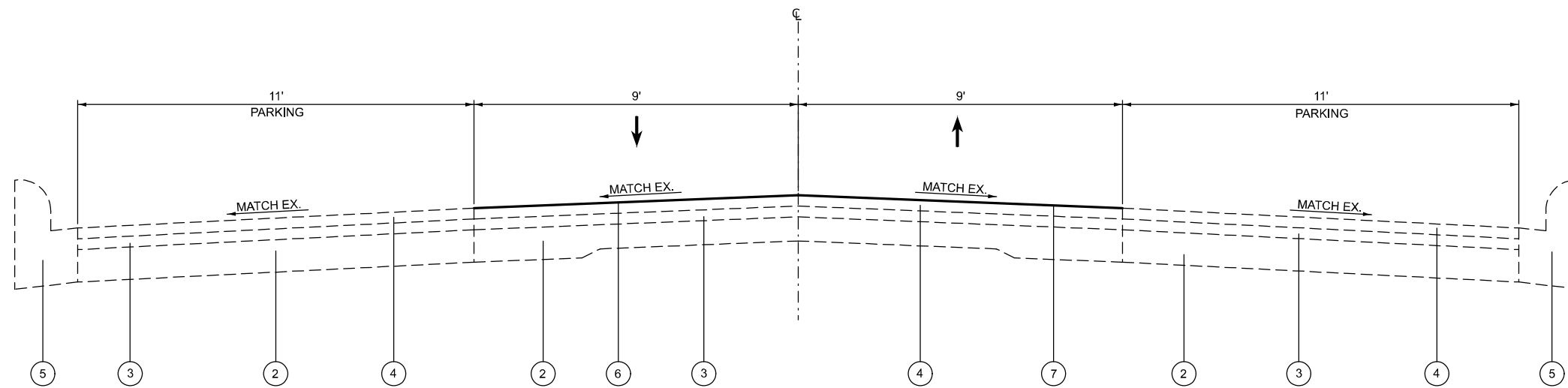
PRINTED BY THE AUTHORITY
OF THE STATE OF ILLINOIS



TYPICAL SECTION
STA. 200+30.00 TO 218+33.00

LEGEND

- ① EXISTING AGGREGATE SHOULDER, TYPE B
- ② EXISTING 9-6-9 PCC PAVEMENT
- ③ EXISTING LEVEL BINDER, 1"
- ④ EXISTING BITUMINOUS CONCRETE SURFACE COURSE, 1½"
- ⑤ EXISTING CONCRETE CURB & GUTTER
- ⑥ PROPOSED BITUMINOUS SURFACE TREATMENT ,A2
- ⑦ PROPOSED FOG SEAL TREATMENT



TYPICAL SECTION
STA. 218+33.00 TO 226+60.00
RR OMISSION STA. 226+60.00 TO 226+69.00
STA. 226+69.00 TO 233+40.00

MODEL: Typical Sections (Sheet)
FILE NAME: c:\p\work\project\illinois.gov\1017397\08\6\49-shh-typical.dgn

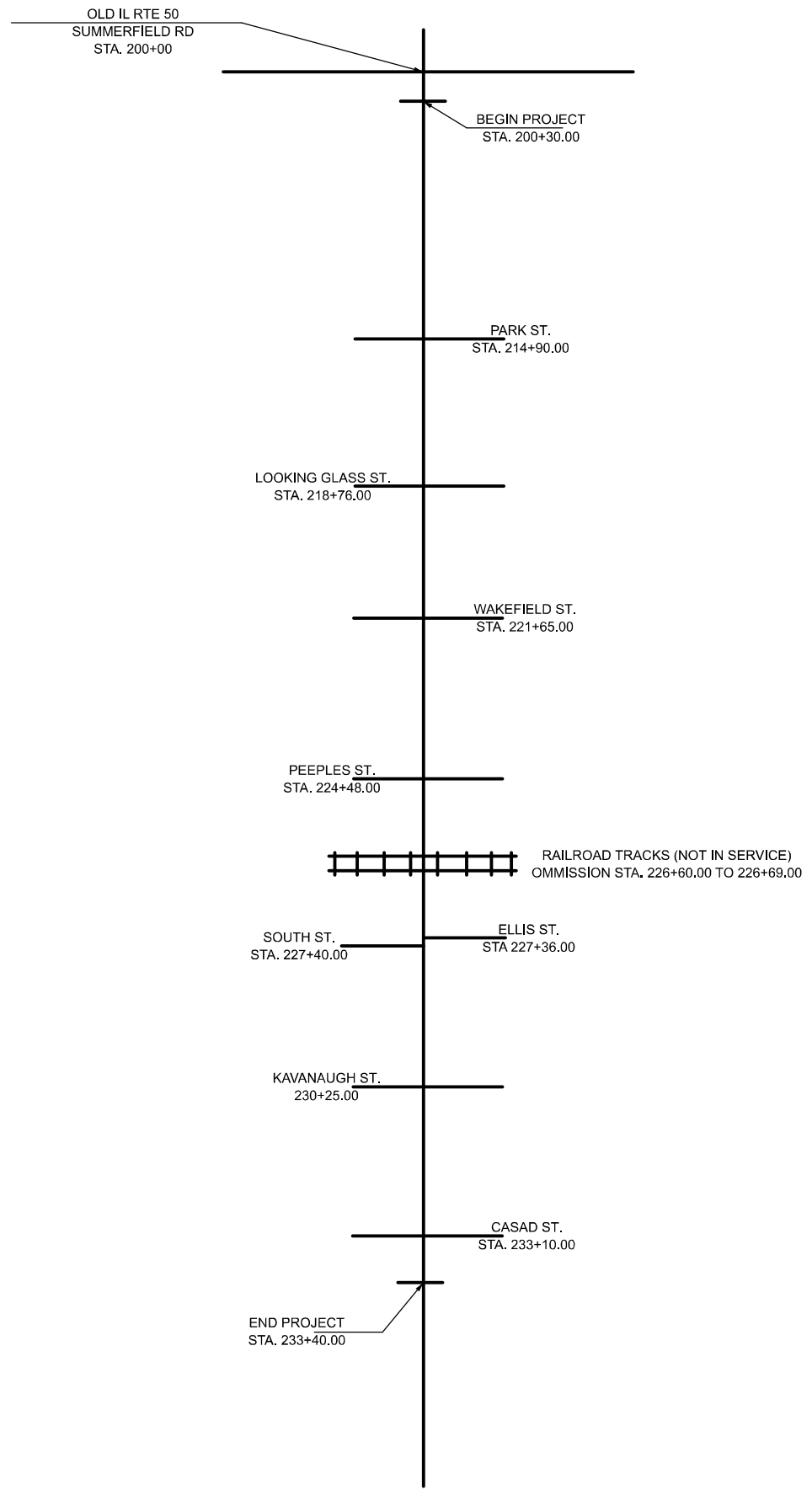
USER NAME = edison.zohfonyl	DESIGNED -	REVISED -
	DRAWN -	REVISED -
	CHECKED -	REVISED -
PLOT DATE = 7/9/2024	DATE -	REVISED -

STATE OF ILLINOIS
DEPARTMENT OF TRANSPORTATION

TYPICAL SECTIONS

SCALE: SHEET 1 OF 1 SHEETS STA. TO STA.

F.A.S RTE.	SECTION	COUNTY	TOTAL SHEETS	SHEET NO.
845	110Q	ST. CLAIR	6	4
CONTRACT NO. 76L49				
ILLINOIS FED. AID PROJECT				



MODEL: I:\unfiled (Sheet)
 FILE NAME: c:\p\work\wv\illinois.gov_edison.zohfanyi@illinois.gov\1017397\0876\49-sthr-plan.dgn

NOT TO SCALE

	USER NAME = edison.zohfanyi	DESIGNED -	REVISED -	STATE OF ILLINOIS DEPARTMENT OF TRANSPORTATION	ROAD DETAIL			F.A.S RTE. 845	SECTION 110Q	COUNTY ST. CLAIR	TOTAL SHEETS 6	SHEET NO. 6
		DRAWN -	REVISED -		SCALE: NTS SHEET 1 OF 1 SHEETS STA. TO STA.			CONTRACT NO. 76L49				
		CHECKED -	REVISED -		ILLINOIS FED. AID PROJECT							
	PLOT DATE = 7/9/2024	DATE -	REVISED -									