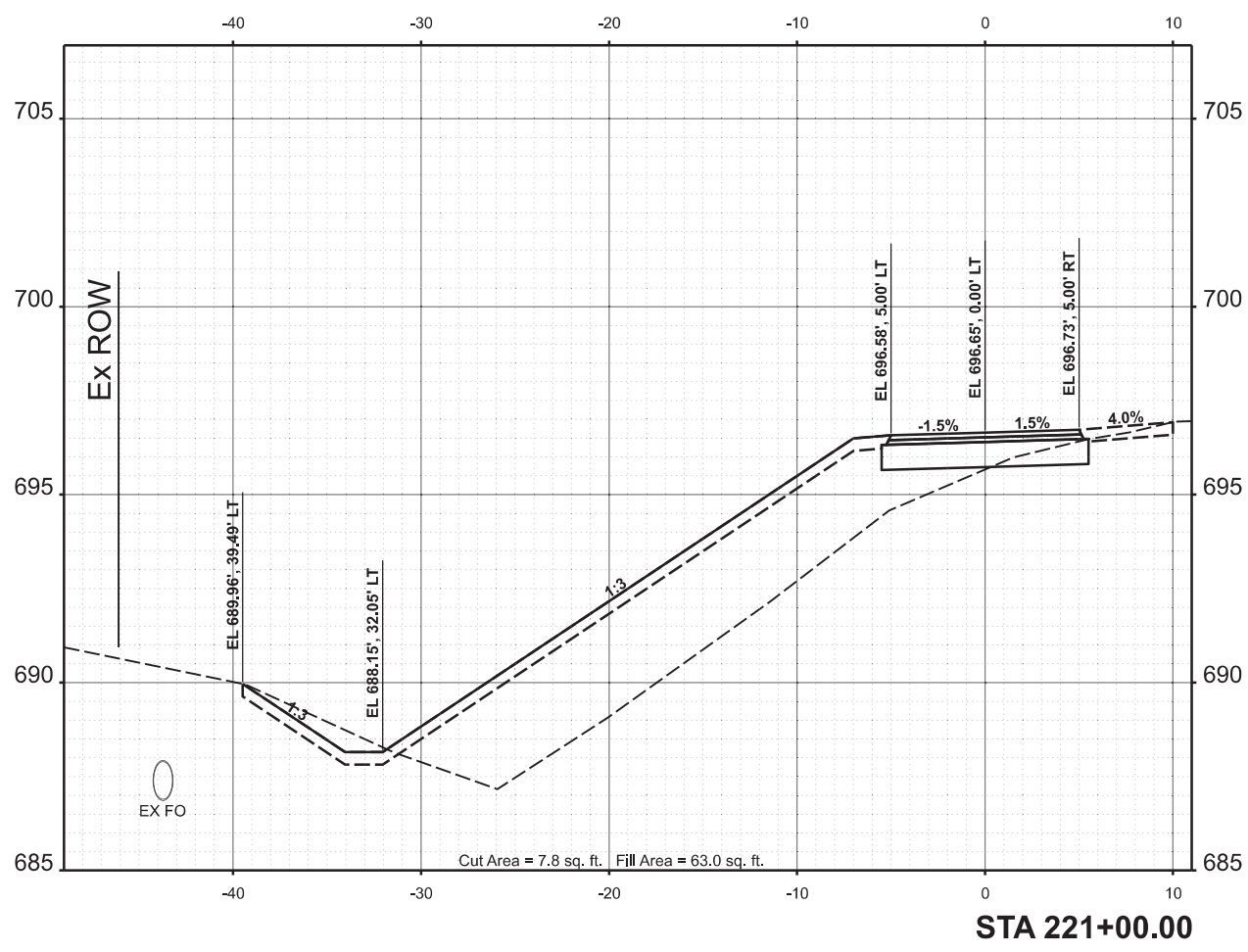
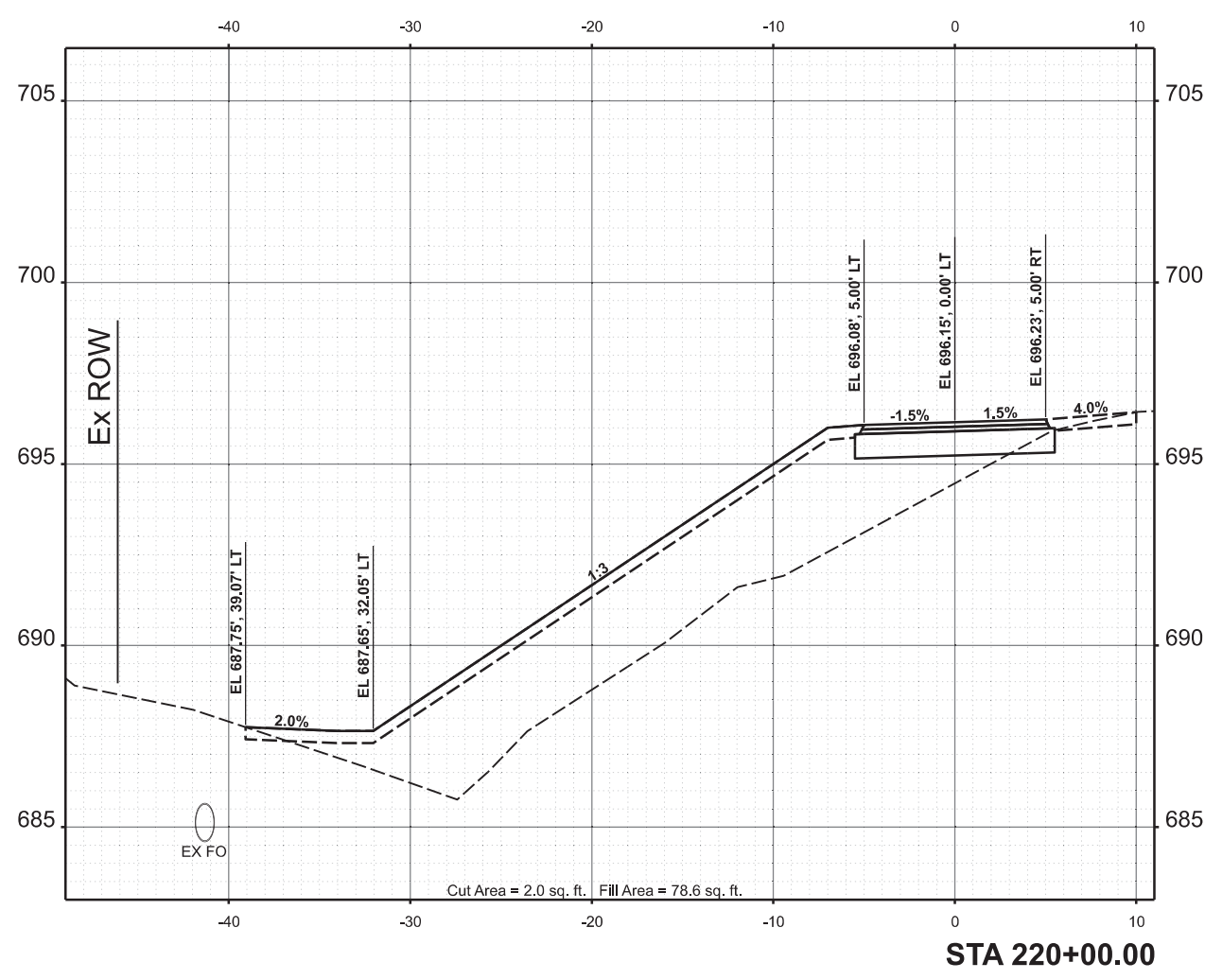


FINAL SURVEY NO.	SURVEYED	DATE
	NOTED	
	PLOTTED	
	TEMPLATE	
	AREAS	
	CHECKED	



ORIGINAL SURVEY NO.	SURVEYED	DATE
	NOTED	
	PLOTTED	
	TEMPLATE	
	AREAS	
	CHECKED	

DESIGNED	CDM	08/27/2024
DRAWN	JCL	08/27/2024
REVIEWED	BAB	08/27/2024



USER NAME	Harr01889	DESIGNED	CDM	REVISED	-
		DRAWN	JCL	REVISED	-
PLOT SCALE	= 0.16666685' / in.	CHECKED	BAB	REVISED	-
PLOT DATE	= 10/3/2024	DATE	10/4/2024	REVISED	-

**STATE OF ILLINOIS
DEPARTMENT OF TRANSPORTATION**

US ROUTE 66 BIKE TRAIL CROSS SECTIONS			
SCALE:	1" = 5'	SHEET	OF SHEETS
			STA.

F.A. RTE.	SECTION	COUNTY	TOTAL SHEETS	SHEET NO.
	23-00001-06-BT	McLEAN	120	101
	23L0114		CONTRACT NO. 91640	
		ILLINOIS	FED. AID PROJECT	

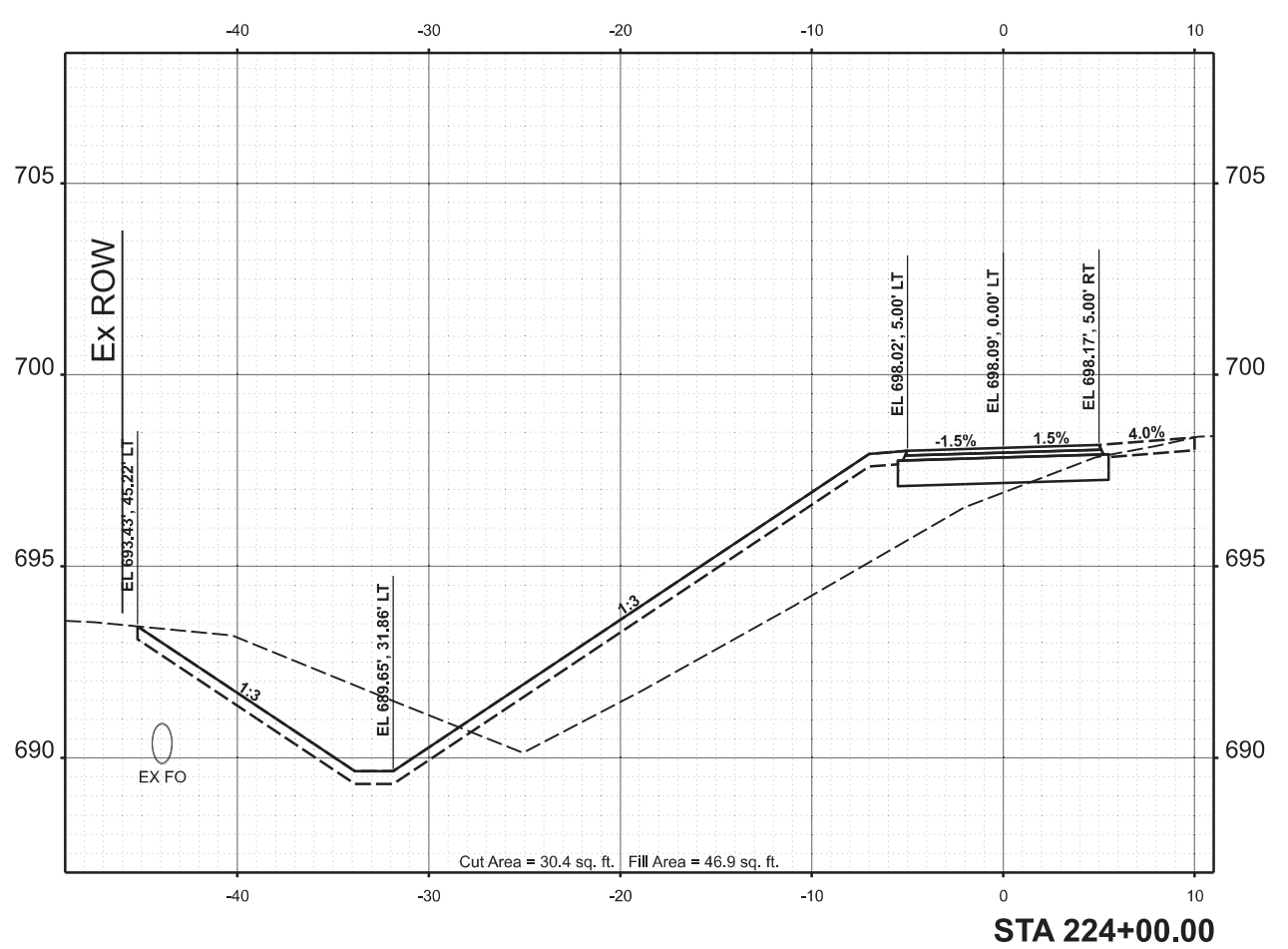
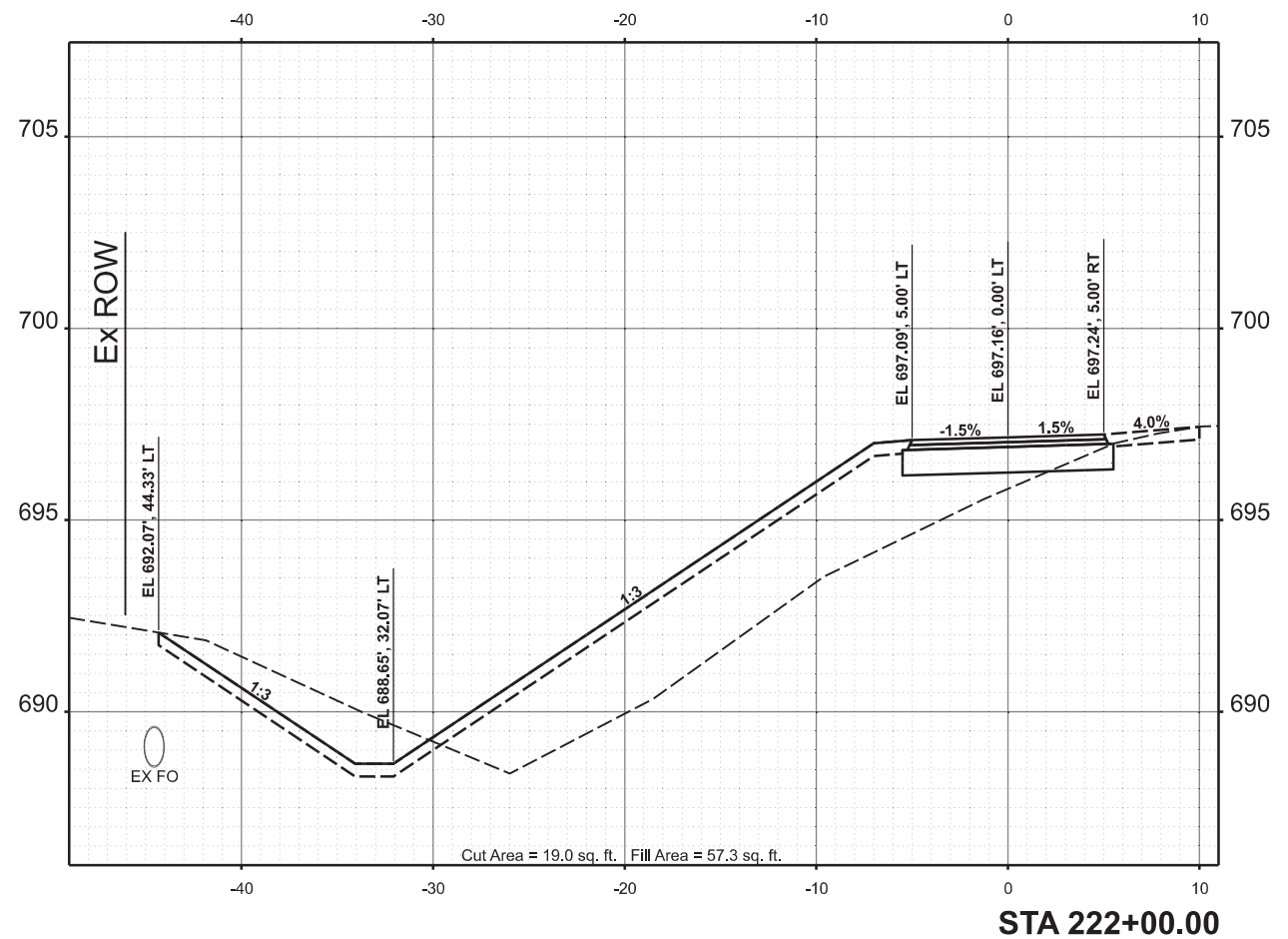
FINAL SURVEY NO.	SURVEYED	DATE
	PLOTTED	
	TEMPLATE	
	AREAS CHECKED	



ORIGINAL SURVEY NO.	SURVEYED	DATE
	PLOTTED	
	TEMPLATE	
	AREAS CHECKED	

DESIGNED	CDM	08/27/2024
DRAWN	JCL	08/27/2024
REVIEWED	BAB	08/27/2024

MODEL: BldgPrint_North - 224+00.00 [Sheet]
FILE NAME: R:\23L0114\Road\Sheet\Exhibit\Sheet-CrossSection.dgn



**STATE OF ILLINOIS
DEPARTMENT OF TRANSPORTATION**

**US ROUTE 66 BIKE TRAIL
CROSS SECTIONS**

Final	USER NAME = Harr01889	DESIGNED - CDM	REVISED -
	PLOT SCALE = 0.16666685' / in.	DRAWN - JCL	REVISED -
	PLOT DATE = 10/3/2024	CHECKED - BAB	REVISED -
		DATE - 10/4/2024	REVISED -

SCALE: 1" = 5'	SHEET	OF	SHEETS	STA.
----------------	-------	----	--------	------

F.A. RTE.	SECTION	COUNTY	TOTAL SHEETS	SHEET NO.
	23-00001-06-BT	McLEAN	120	102
	23L0114			CONTRACT NO. 91640

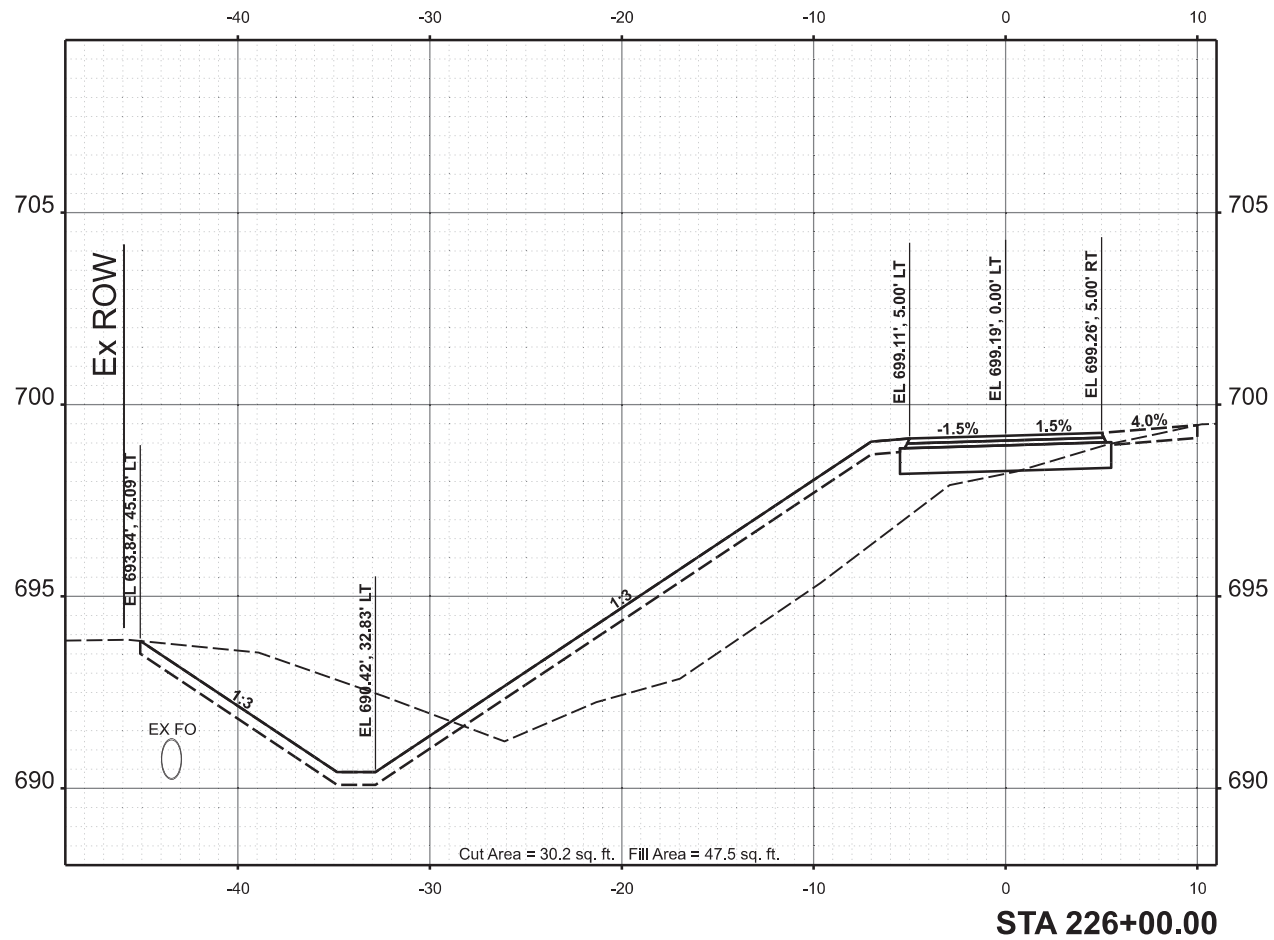
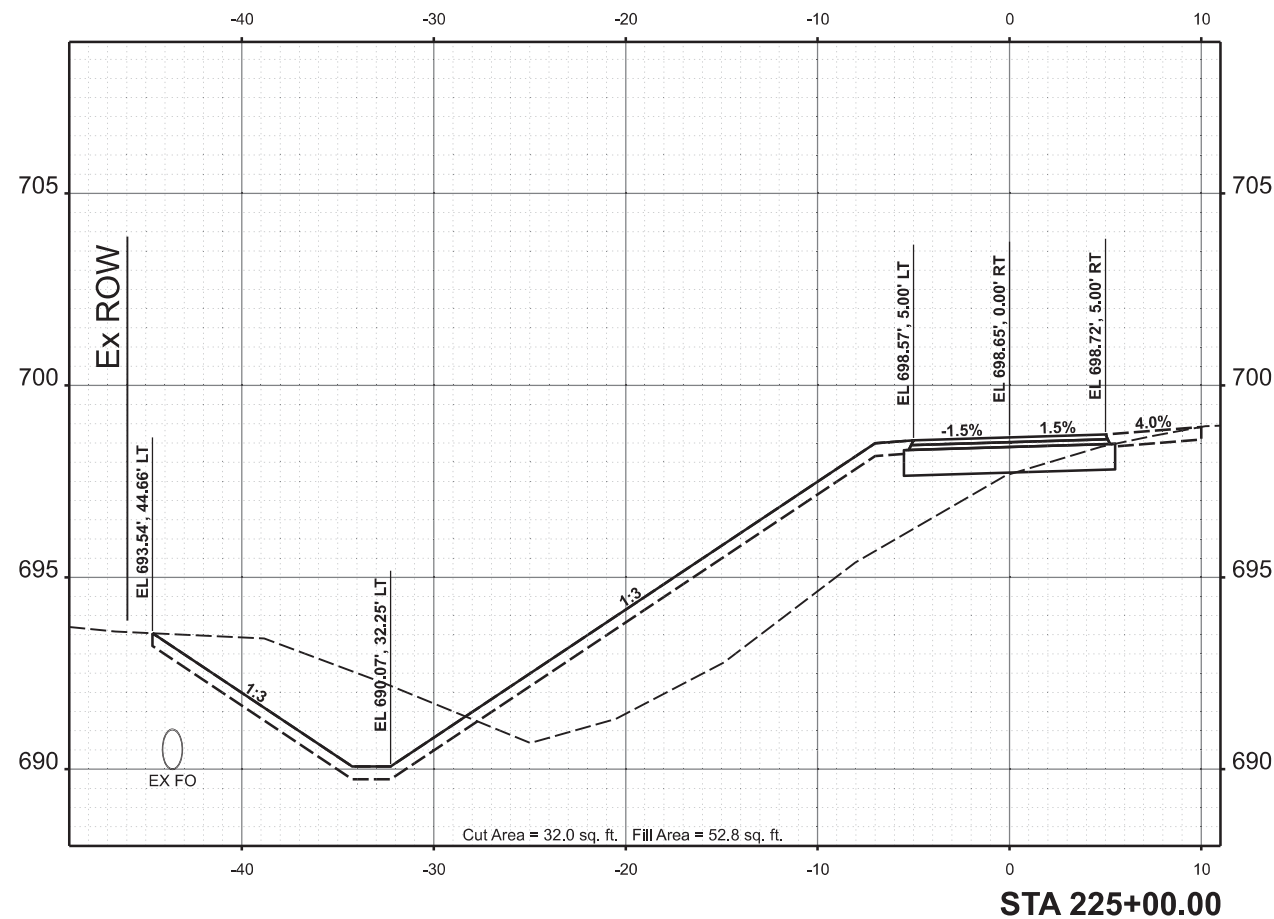
ILLINOIS FED. AID PROJECT

FINAL SURVEY NO.	SURVEYED	DATE
	NOTED	
	PLOTTED	
	TEMPLATE	
	AREAS CHECKED	
	AREAS CHECKED	



ORIGINAL SURVEY NO.	SURVEYED	DATE
	NOTED	
	PLOTTED	
	TEMPLATE	
	AREAS CHECKED	
	AREAS CHECKED	

DESIGNED	CDM	08/27/2024
DRAWN	JCL	08/27/2024
REVIEWED	BAB	08/27/2024
MODEL	B:\Projects\North - 225+00.00\Sheet\Exhibit\Sheet-CrossSections.dgn	
FILE NAME	R:\2024\23L0114\Road\Sheet\Exhibit\Sheet-CrossSections.dgn	



**STATE OF ILLINOIS
DEPARTMENT OF TRANSPORTATION**

**US ROUTE 66 BIKE TRAIL
CROSS SECTIONS**

SCALE: 1" = 5' SHEET OF SHEETS STA.

USER NAME	Harr01889	DESIGNED	CDM	REVISED	-
		DRAWN	JCL	REVISED	-
PLOT SCALE	0.16666685' / in.	CHECKED	BAB	REVISED	-
PLOT DATE	10/3/2024	DATE	10/4/2024	REVISED	-

F.A. RTE.	SECTION	COUNTY	TOTAL SHEETS	SHEET NO.
	23-00001-06-BT	McLEAN	120	103
	23L0114		CONTRACT NO. 91640	
		ILLINOIS	FED. AID PROJECT	

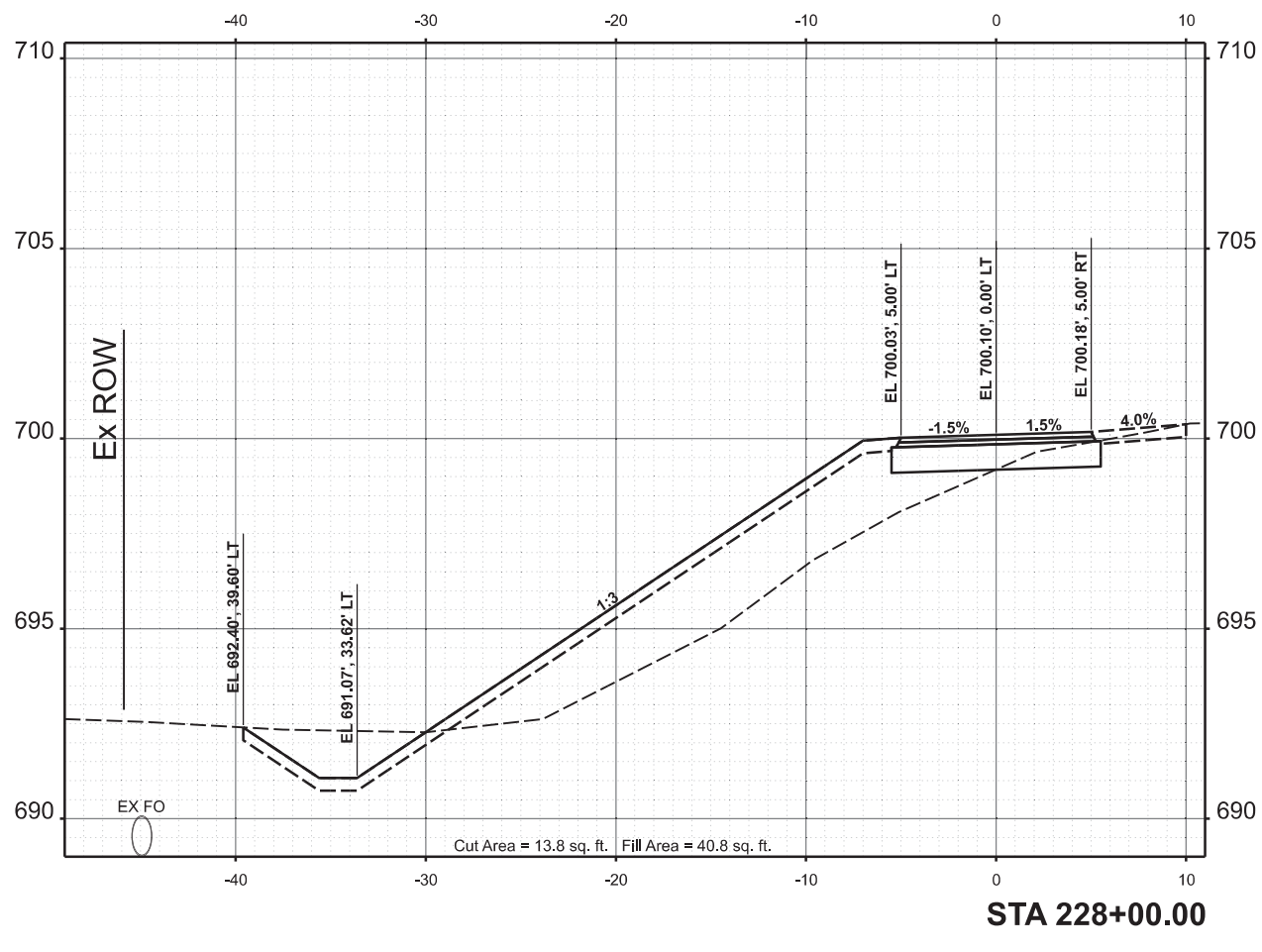
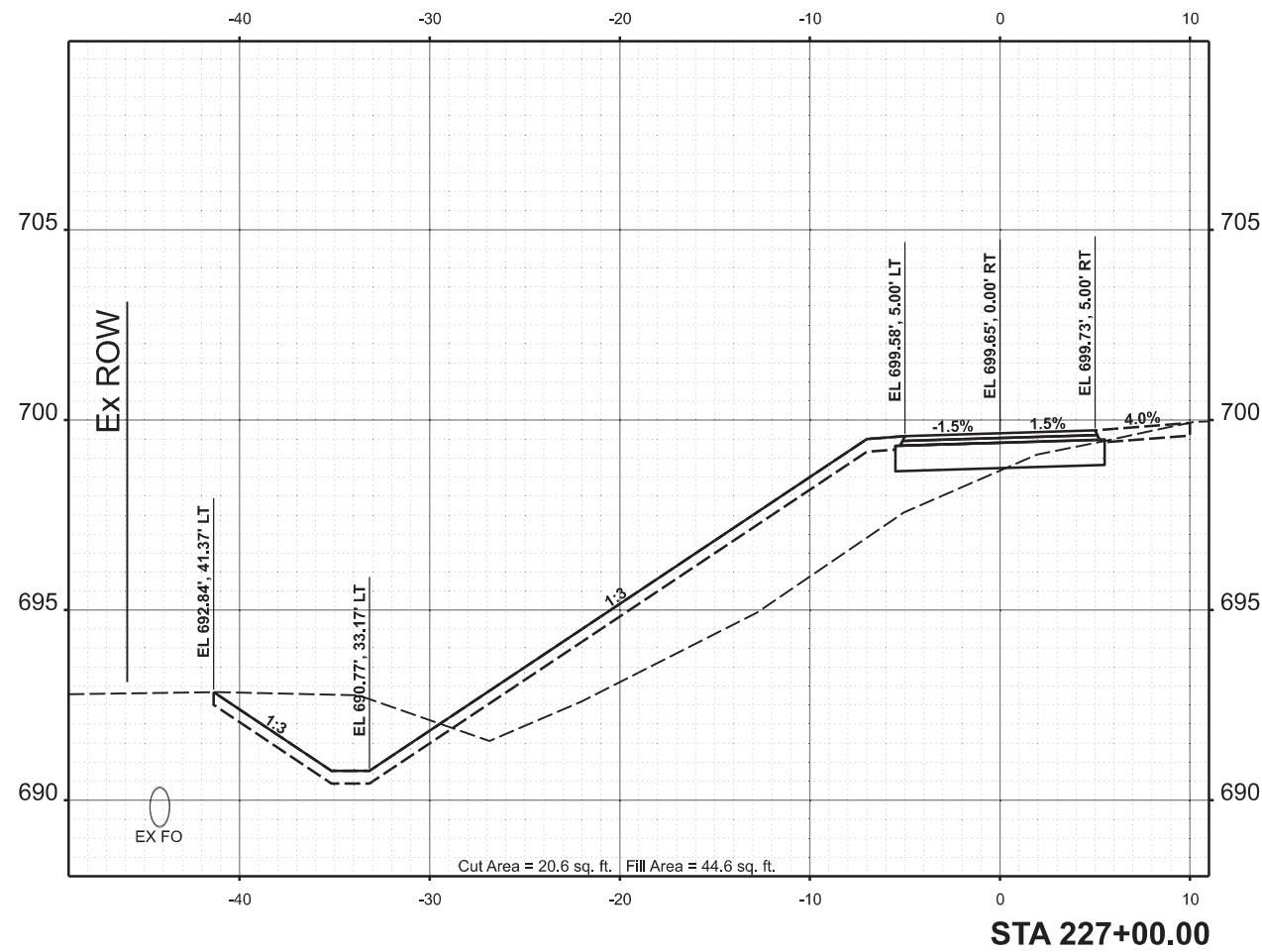
Final

FINAL SURVEY NO.	SURVEYED	DATE
	NOTED	
	PLOTTED	
	TEMPLATE	
	AREAS CHECKED	



ORIGINAL SURVEY NO.	SURVEYED	DATE
	NOTED	
	PLOTTED	
	TEMPLATE	
	AREAS CHECKED	

DESIGNED	CDM	08/27/2024
DRAWN	JCL	08/27/2024
REVIEWED	BAB	08/27/2024
MODEL	BikePath_North - 227+00.00 (Sheet)	
FILE NAME	R:\23L0114\23L0114\Road\Sheet\Exhibits\BikePath-CrossSections.dgn	



**STATE OF ILLINOIS
DEPARTMENT OF TRANSPORTATION**

**US ROUTE 66 BIKE TRAIL
CROSS SECTIONS**

SCALE: 1" = 5' SHEET OF SHEETS STA.

F.A. RTE.	SECTION	COUNTY	TOTAL SHEETS	SHEET NO.
	23-00001-06-BT	McLEAN	120	104
	23L0114		CONTRACT NO. 91640	
		ILLINOIS	FED. AID PROJECT	

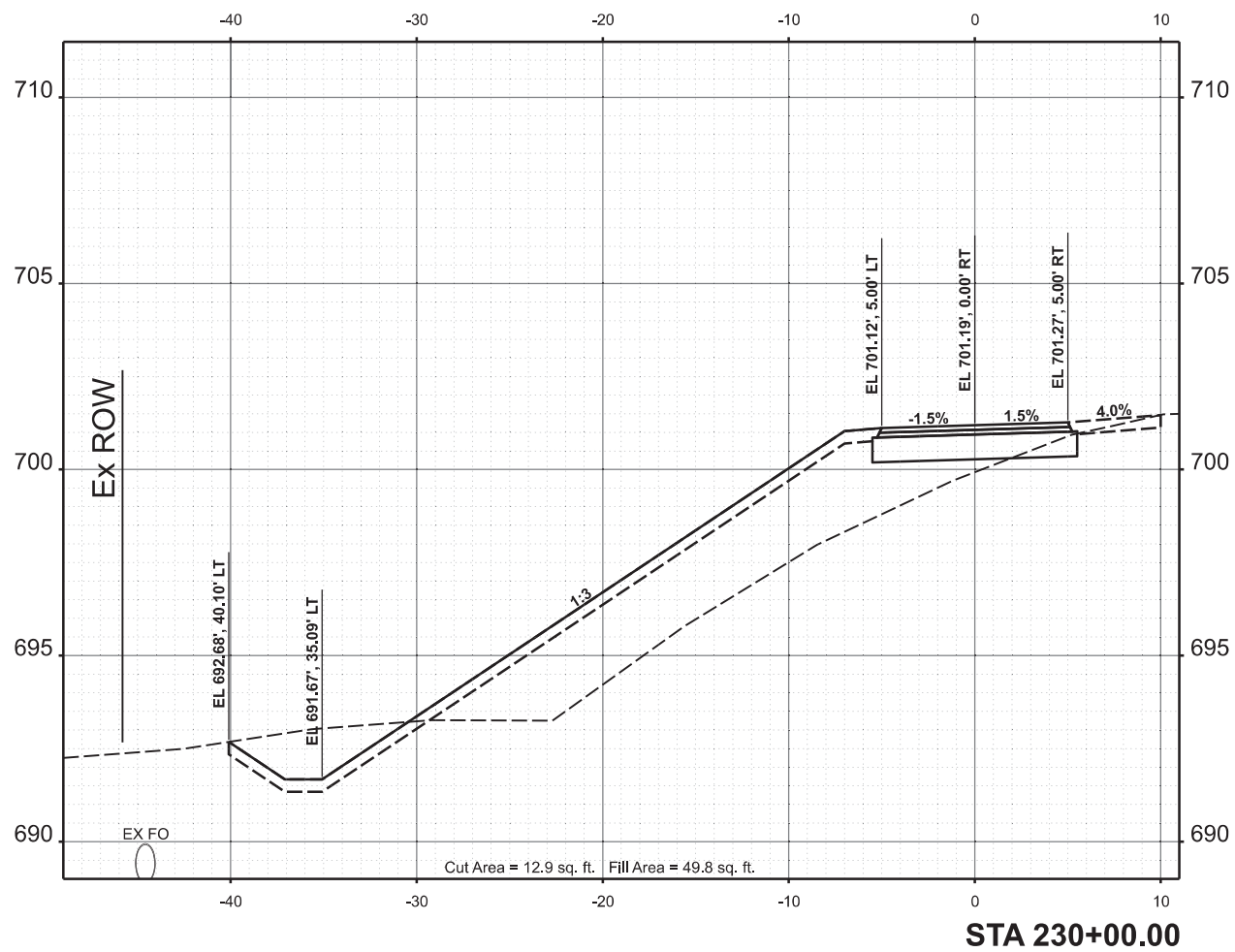
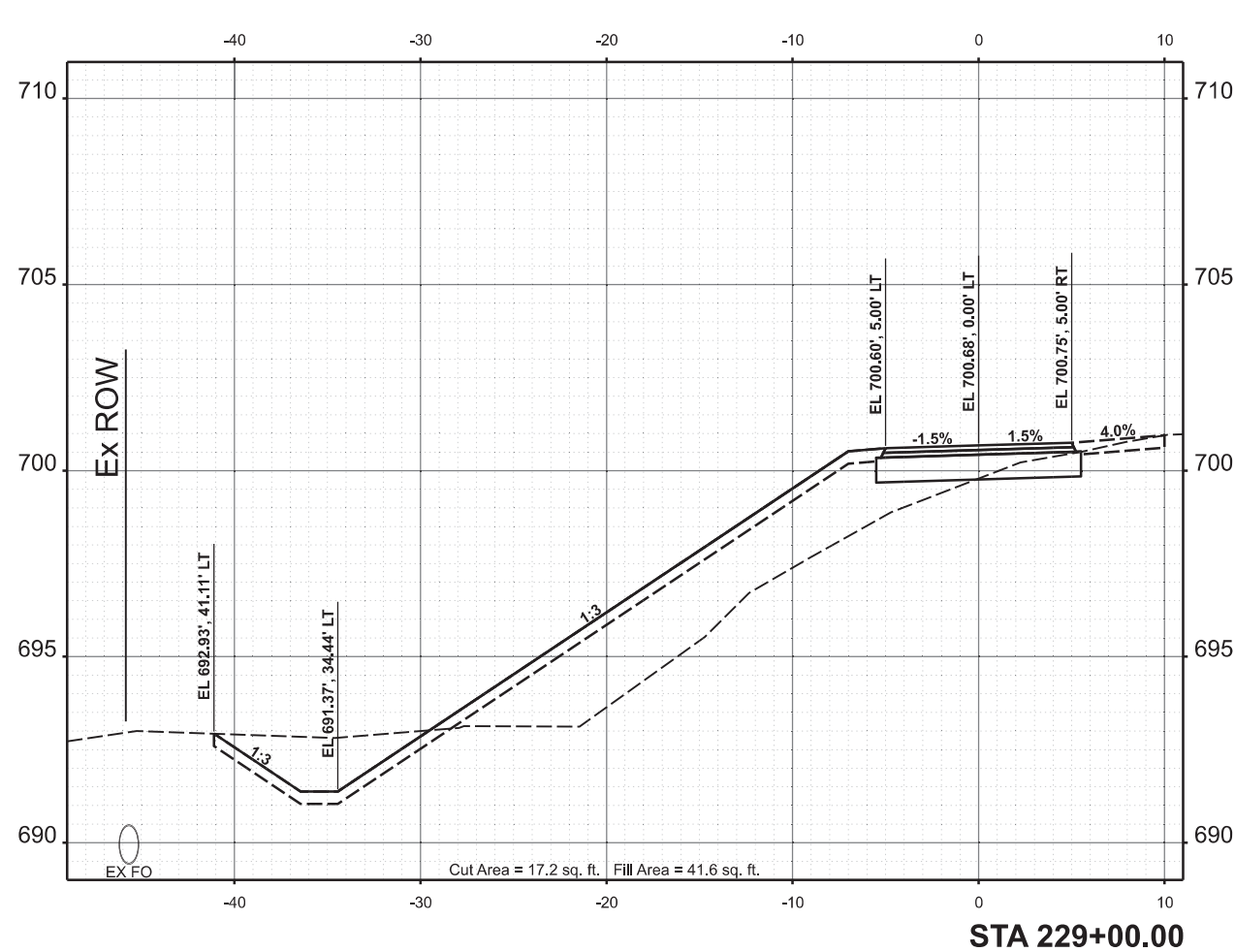
Final	USER NAME - Harr01889	DESIGNED - CDM	REVISED -
		DRAWN - JCL	REVISED -
	PLOT SCALE = 0.16666685' / in.	CHECKED - BAB	REVISED -
	PLOT DATE = 10/3/2024	DATE - 10/4/2024	REVISED -

FINAL SURVEY NO.	SURVEYED	BY	DATE
	NOTED		
	PLOTTED		
	TEMPLATE		
	AREAS		
	CHECKED		



ORIGINAL SURVEY NO.	SURVEYED	BY	DATE
	NOTED		
	PLOTTED		
	TEMPLATE		
	AREAS		
	CHECKED		

DESIGNED	CDM	08/27/2024
DRAWN	JCL	08/27/2024
REVIEWED	BAB	08/27/2024
MODEL	BikePath_North - 229+00.00 (Sheet)	
FILE NAME	R:\230001\23L0114\Road\Sheet\Exhibit\BikePath-CrossSections.dgn	



Final	USER NAME = Harr01889	DESIGNED - CDM	REVISED -
		DRAWN - JCL	REVISED -
	PLOT SCALE = 0.16666685' / in.	CHECKED - BAB	REVISED -
	PLOT DATE = 10/3/2024	DATE - 10/4/2024	REVISED -

**STATE OF ILLINOIS
DEPARTMENT OF TRANSPORTATION**

**US ROUTE 66 BIKE TRAIL
CROSS SECTIONS**

SCALE: 1" = 5' SHEET OF SHEETS STA.

F.A. RTE.	SECTION	COUNTY	TOTAL SHEETS	SHEET NO.
	23-00001-06-BT	McLEAN	120	105
	23L0114			CONTRACT NO. 91640
		ILLINOIS	FED. AID PROJECT	

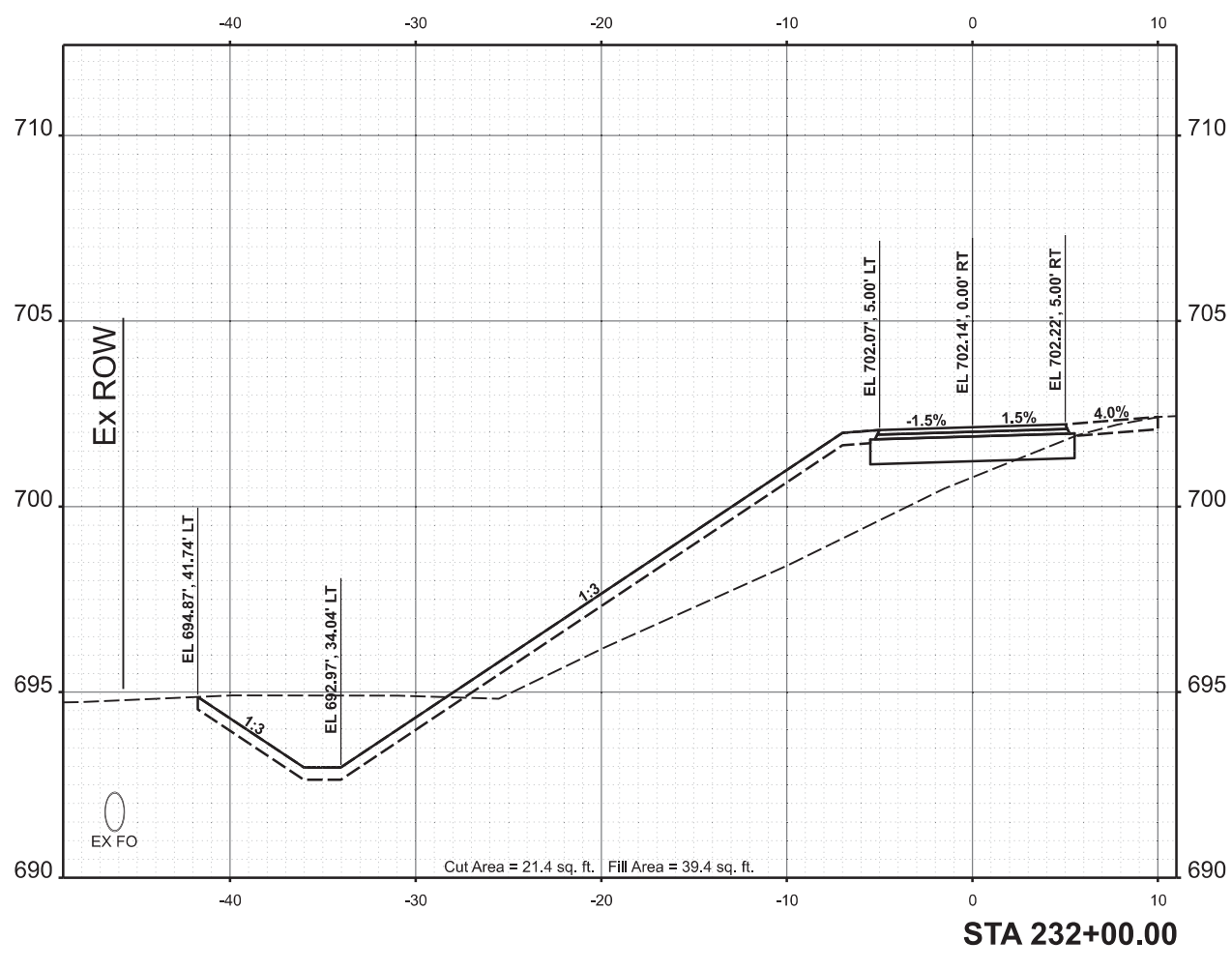
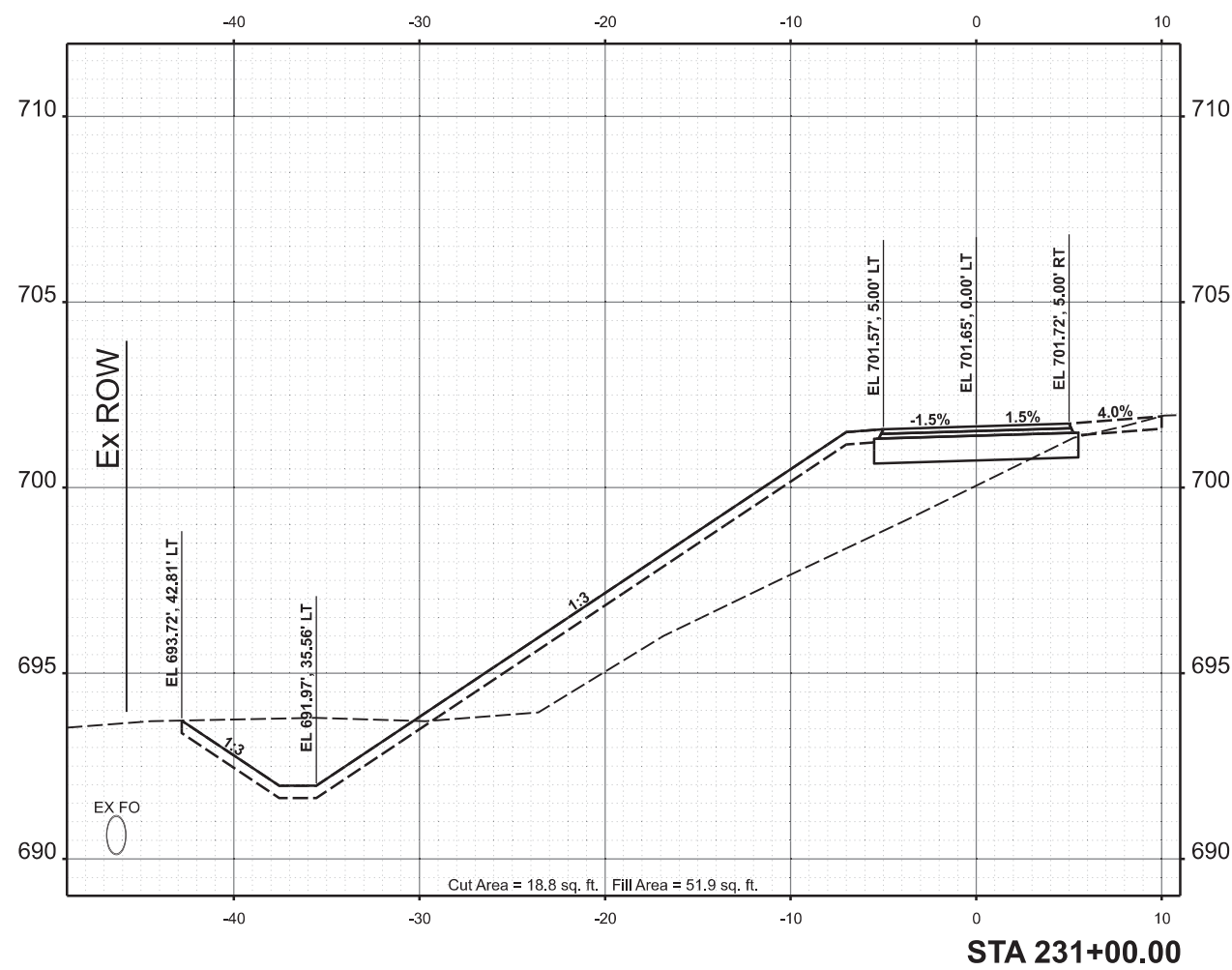
FINAL SURVEY NO.	SURVEYED	BY	DATE
	PLOTTED		
	TEMPLATE		
	AREAS CHECKED		



ORIGINAL SURVEY NO.	SURVEYED	BY	DATE
	PLOTTED		
	TEMPLATE		
	AREAS CHECKED		

DESIGNED	CDM	08/27/2024
DRAWN	JCL	08/27/2024
REVIEWED	BAB	08/27/2024

MODEL: BldgPrint_North - 231+00.00 (Sheet)
 FILE NAME: R:\230823\23L0114\Road\Sheet\Exhibit\BikePath-CrossSections.dgn



Final	USER NAME = Harr01889	DESIGNED - CDM	REVISED -
		DRAWN - JCL	REVISED -
	PLOT SCALE = 0.16666685' / in.	CHECKED - BAB	REVISED -
	PLOT DATE = 10/3/2024	DATE - 10/4/2024	REVISED -

**STATE OF ILLINOIS
DEPARTMENT OF TRANSPORTATION**

**US ROUTE 66 BIKE TRAIL
CROSS SECTIONS**

SCALE: 1" = 5' SHEET OF SHEETS STA.

F.A. RTE.	SECTION	COUNTY	TOTAL SHEETS	SHEET NO.
	23-00001-06-BT	McLEAN	120	106
	23L0114		CONTRACT NO. 91640	
		ILLINOIS	FED. AID PROJECT	

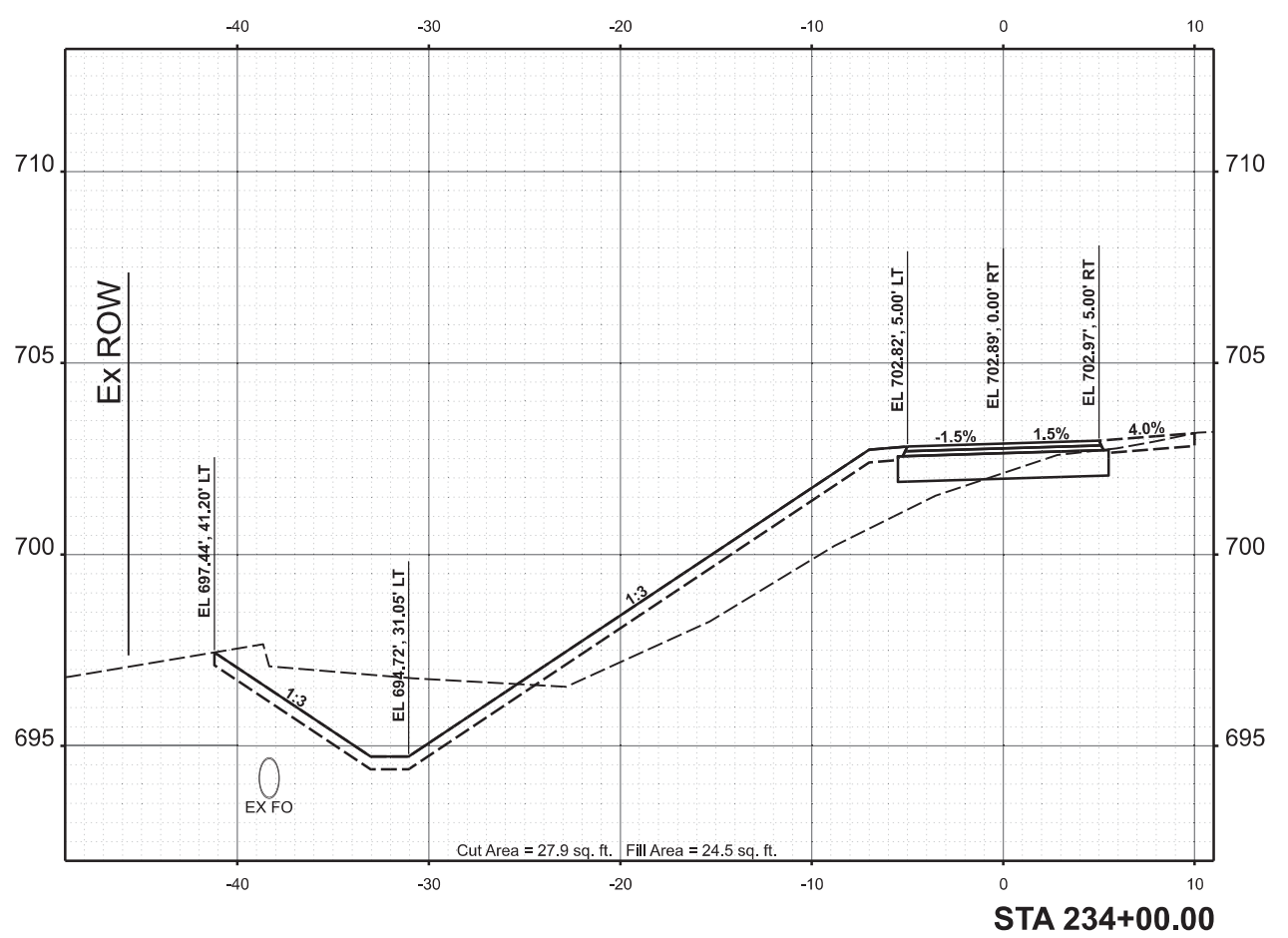
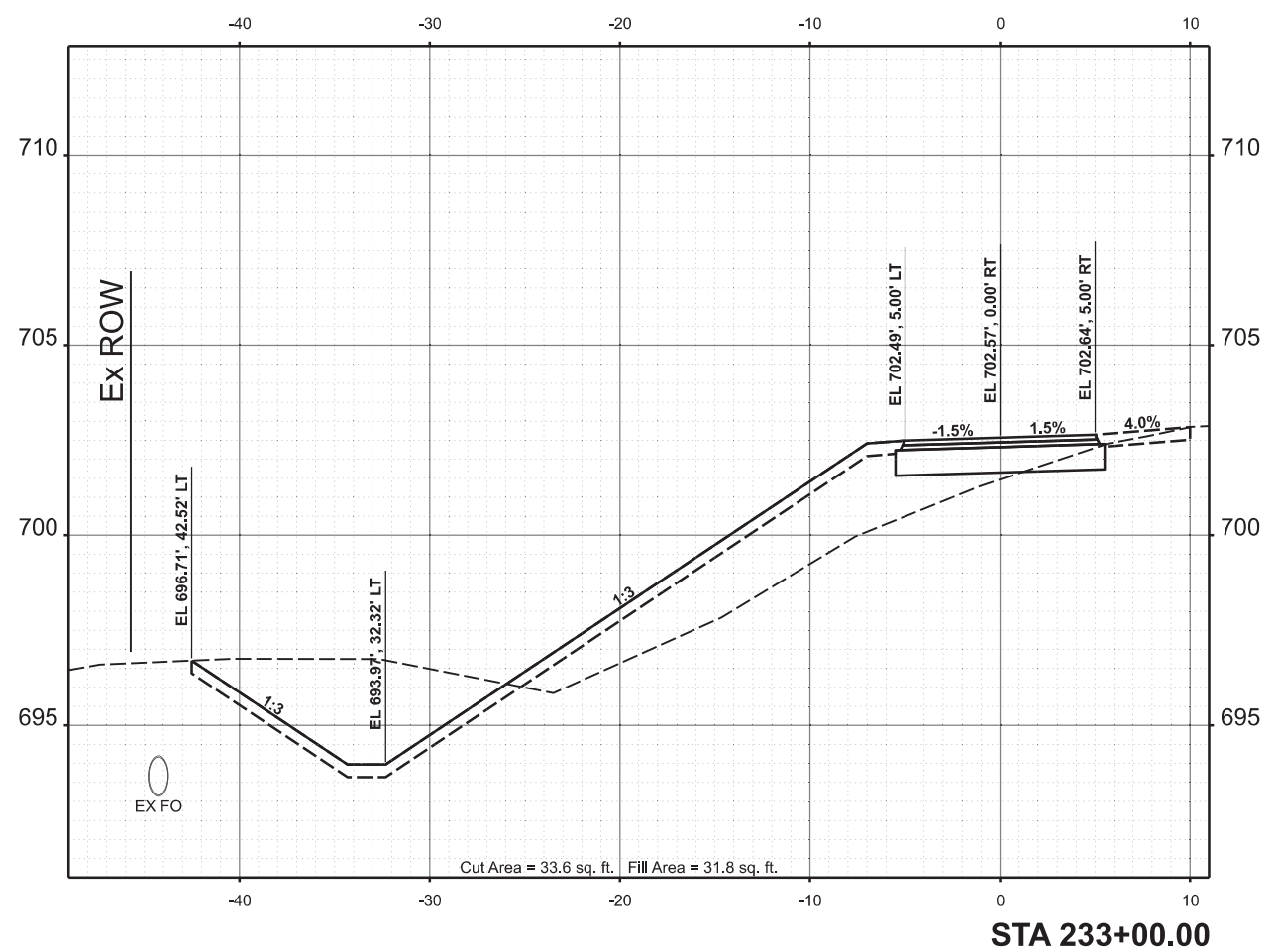
FINAL SURVEY NO.	SURVEYED	DATE
	PLOTTED	
	TEMPLATE	
	AREAS CHECKED	



ORIGINAL SURVEY NO.	SURVEYED	DATE
	PLOTTED	
	TEMPLATE	
	AREAS CHECKED	

DESIGNED	CDM	08/27/2024
DRAWN	JCL	08/27/2024
REVIEWED	BAB	08/27/2024

MODEL: BluePrint_North - 233+00.00 [Sheet]
FILE NAME: R:\230823\23L0114\Road\Sheet\Exhibit\Sheet-CrossSection.dgn



**STATE OF ILLINOIS
DEPARTMENT OF TRANSPORTATION**

**US ROUTE 66 BIKE TRAIL
CROSS SECTIONS**
SCALE: 1" = 5' SHEET OF SHEETS STA.

F.A. RTE.	SECTION	COUNTY	TOTAL SHEETS	SHEET NO.
	23-00001-06-BT	McLEAN	120	107
	23L0114		CONTRACT NO. 91640	
		ILLINOIS	FED. AID PROJECT	

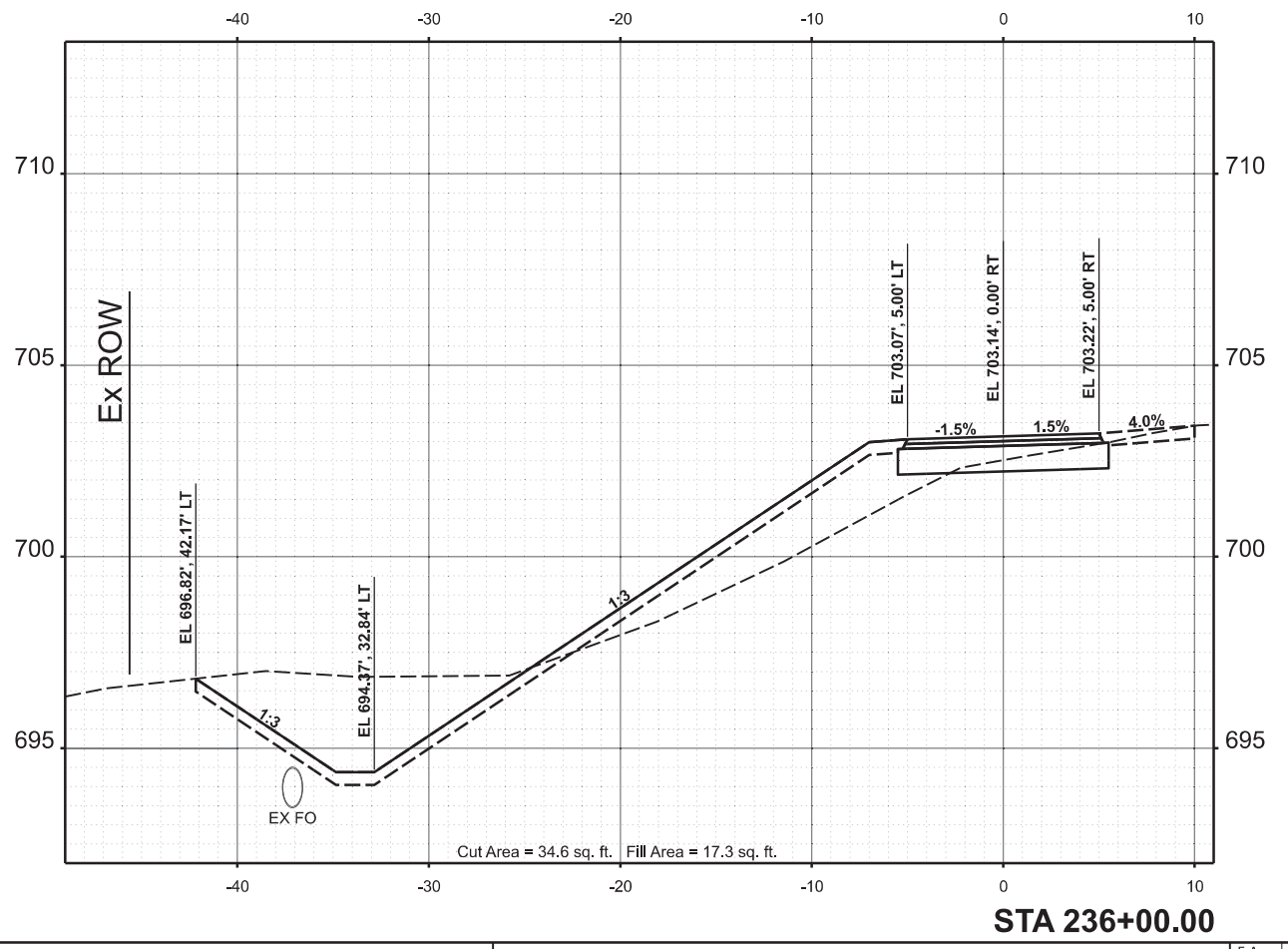
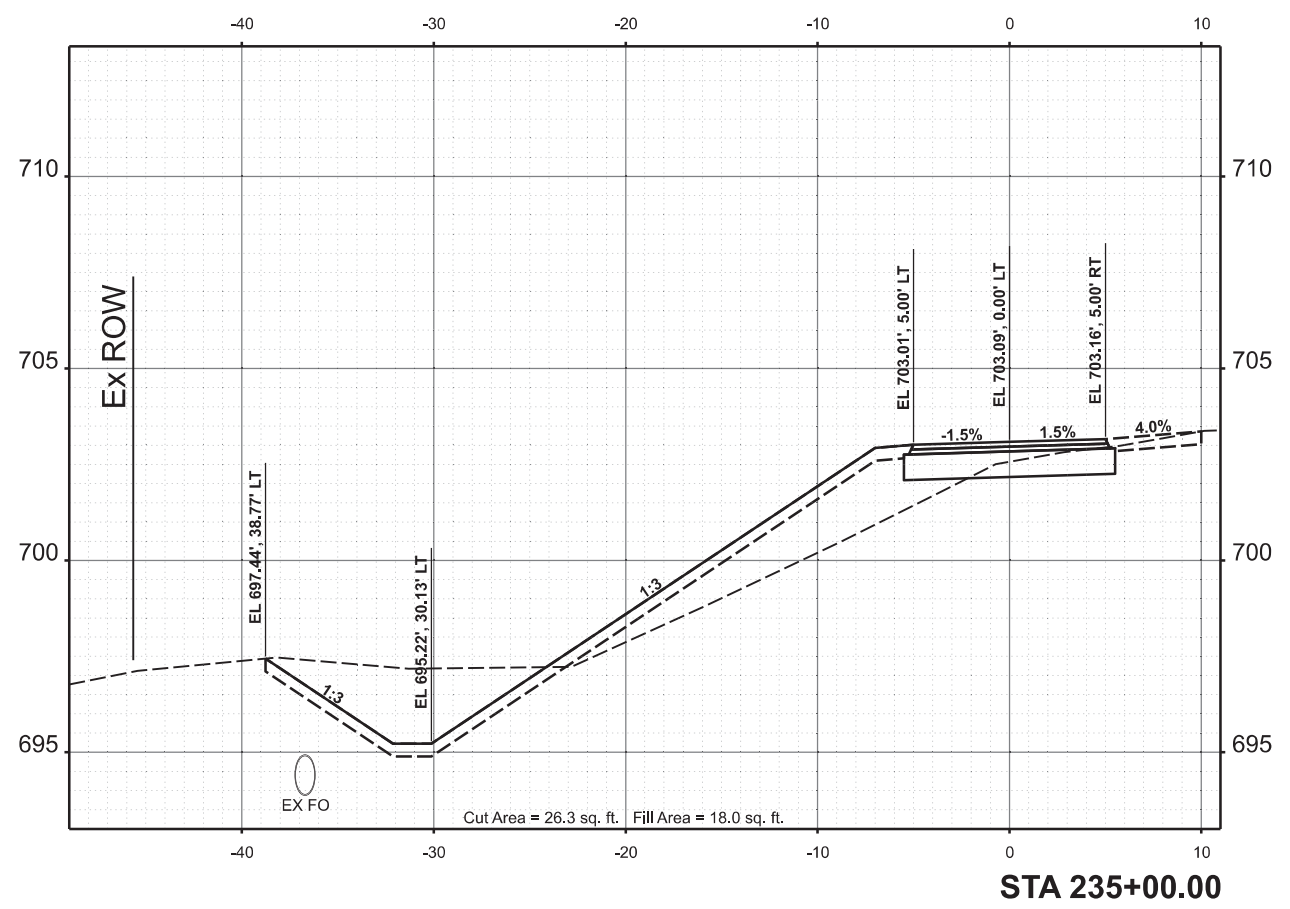
Final	USER NAME = Harr01889	DESIGNED - CDM	REVISED -
		DRAWN - JCL	REVISED -
	PLOT SCALE = 0.16666685' / in.	CHECKED - BAB	REVISED -
	PLOT DATE = 10/3/2024	DATE - 10/4/2024	REVISED -

FINAL SURVEY NO.	SURVEYED	BY	DATE
	PLOTTED		
	TEMPLATE		
	AREAS CHECKED		
	AREAS CHECKED		



ORIGINAL SURVEY NO.	SURVEYED	BY	DATE
	PLOTTED		
	TEMPLATE		
	AREAS CHECKED		
	AREAS CHECKED		

DESIGNED	CDM	08/27/2024
DRAWN	JCL	08/27/2024
REVIEWED	BAB	08/27/2024
MODEL: BldgPrint_North - 235+00.00 (Sheet)		
FILE NAME: R:\230523\0111\CAD\Road\Sheet\Exhibit\Sheet-CrossSection.dgn		



**STATE OF ILLINOIS
DEPARTMENT OF TRANSPORTATION**

**US ROUTE 66 BIKE TRAIL
CROSS SECTIONS**

SCALE: 1" = 5' SHEET OF SHEETS STA.

USER NAME	= Harr01889	DESIGNED	- CDM	REVISED	-
PLOT SCALE	= 0.16666685' / in.	DRAWN	- JCL	REVISED	-
PLOT DATE	= 10/3/2024	CHECKED	- BAB	REVISED	-
		DATE	- 10/4/2024	REVISED	-

F.A. RTE.	SECTION	COUNTY	TOTAL SHEETS	SHEET NO.
	23-00001-06-BT	McLEAN	120	108
	23L0114		CONTRACT NO. 91640	
		ILLINOIS	FED. AID PROJECT	

Final

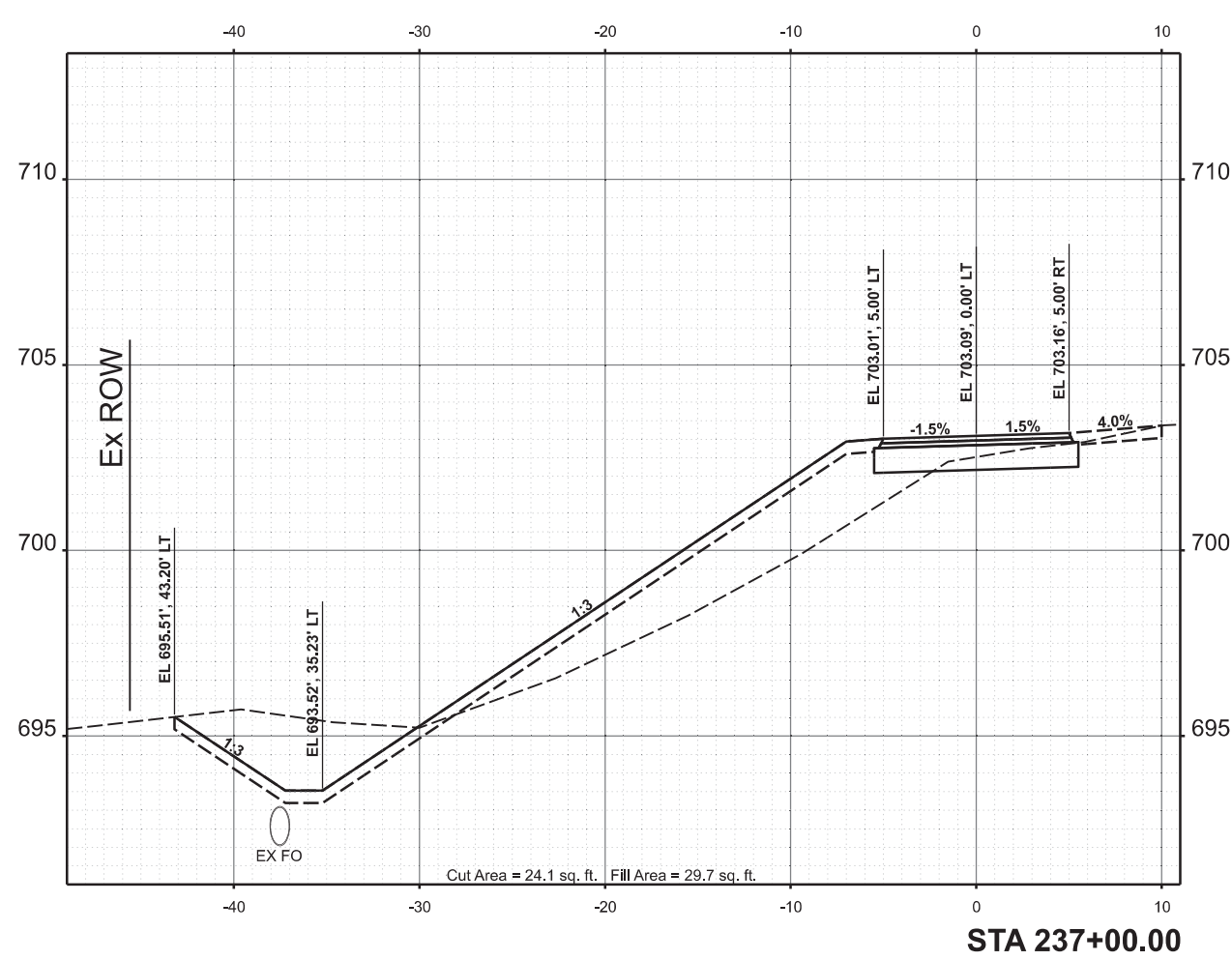
FINAL SURVEY NO.	SURVEYED	BY	DATE
	PLOTTED		
	TEMPLATE		
	AREAS		
	CHECKED		



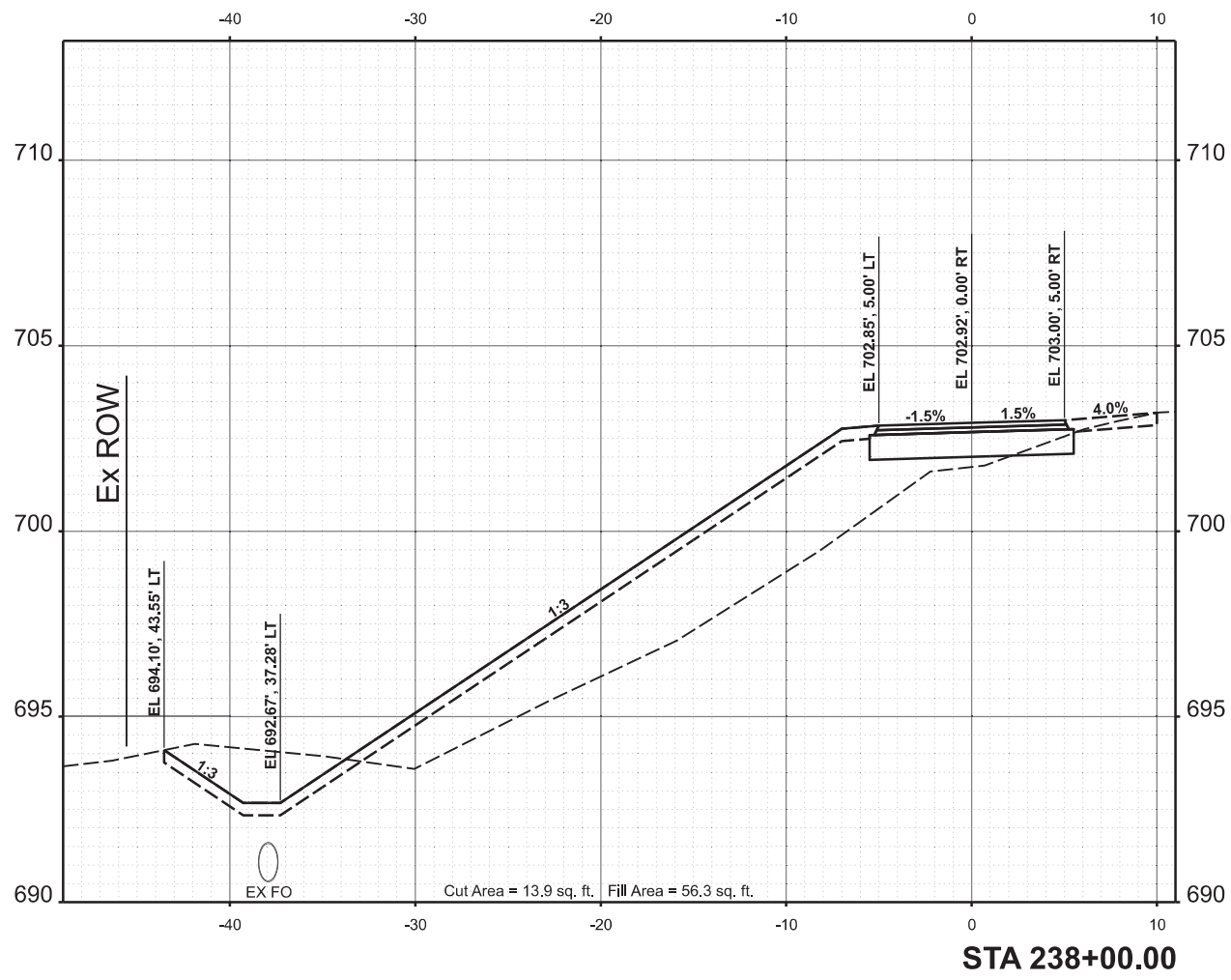
ORIGINAL SURVEY NO.	SURVEYED	BY	DATE
	PLOTTED		
	TEMPLATE		
	AREAS		
	CHECKED		

DESIGNED	CDM	08/27/2024
DRAWN	JCL	08/27/2024
REVIEWED	BAB	08/27/2024

MODEL: BldgPrint_North - 237+00.00 (Sheet)
 FILE NAME: R:\230823\23L0114\Road\Sheet\Exhibit\BikePath-CrossSections.dgn



Cut Area = 24.1 sq. ft. Fill Area = 29.7 sq. ft.



Cut Area = 13.9 sq. ft. Fill Area = 56.3 sq. ft.

Final	USER NAME = Harr01889	DESIGNED - CDM	REVISED -
		DRAWN - JCL	REVISED -
	PLOT SCALE = 0.16666685' / in.	CHECKED - BAB	REVISED -
	PLOT DATE = 10/3/2024	DATE - 10/4/2024	REVISED -

**STATE OF ILLINOIS
DEPARTMENT OF TRANSPORTATION**

**US ROUTE 66 BIKE TRAIL
CROSS SECTIONS**

SCALE: 1" = 5' SHEET OF SHEETS STA.

F.A. RTE.	SECTION	COUNTY	TOTAL SHEETS	SHEET NO.
	23-00001-06-BT	McLEAN	120	109
	23L0114			CONTRACT NO. 91640
		ILLINOIS	FED. AID PROJECT	

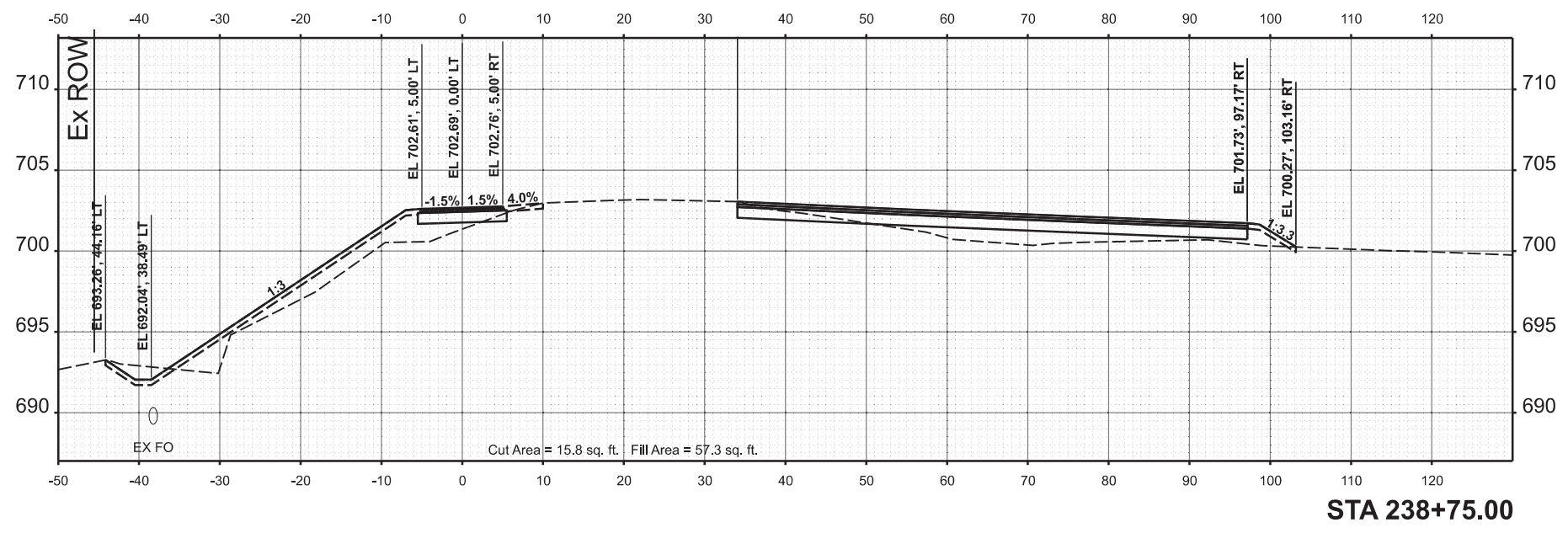
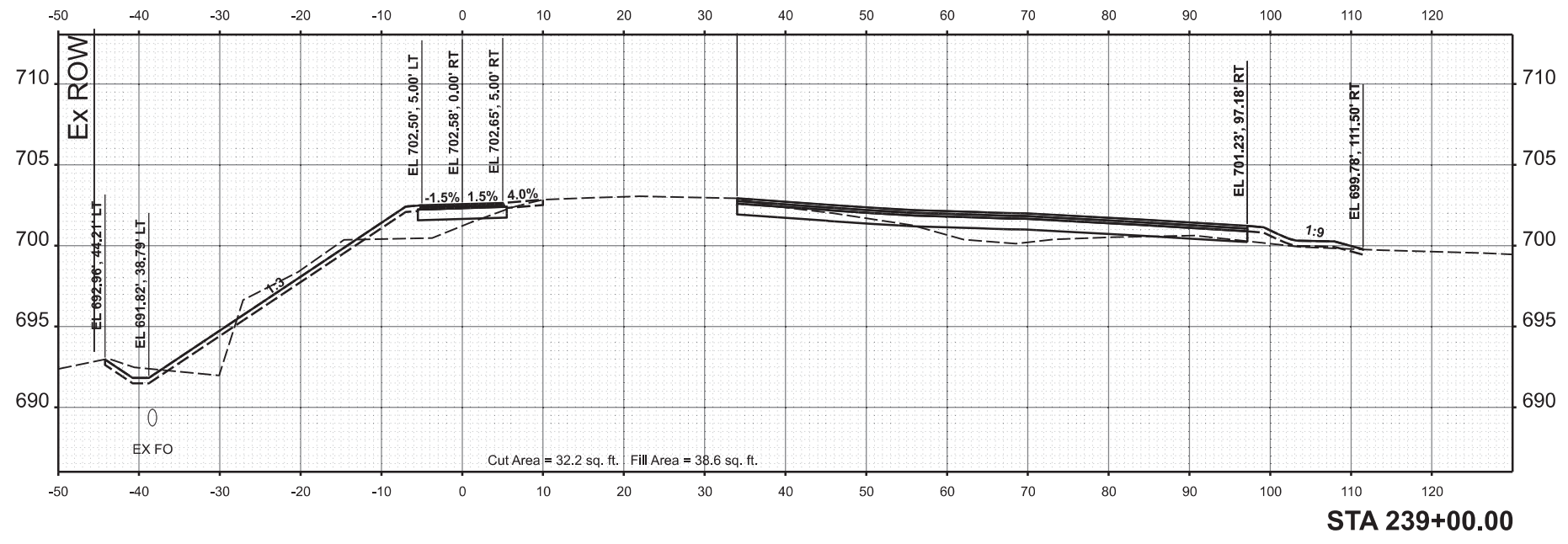
FINAL SURVEY NO.	SURVEYED	BY	DATE
	PLOTTED		
	TEMPLATE		
	AREAS		
	CHECKED		



ORIGINAL SURVEY NO.	SURVEYED	BY	DATE
	PLOTTED		
	TEMPLATE		
	AREAS		
	CHECKED		

DESIGNED	CDM	08/27/2024
DRAWN	JCL	08/27/2024
REVIEWED	BAB	08/27/2024

MODEL: BldgPrint_North - 238+75.00 (Sheet)
FILE NAME: R:\238\23L0114\CAD\Road\Sheet\Exhibit\Sheet-CrossSections.dgn



**STATE OF ILLINOIS
DEPARTMENT OF TRANSPORTATION**

**US ROUTE 66 BIKE TRAIL
CROSS SECTIONS**

USER NAME	= Harr01889	DESIGNED	- CDM	REVISED	-
PLOT SCALE	= 0.16666685' / in.	DRAWN	- JCL	REVISED	-
PLOT DATE	= 10/3/2024	CHECKED	- BAB	REVISED	-
		DATE	- 10/4/2024	REVISED	-

SCALE: 1" = 10' SHEET OF SHEETS STA.

F.A. RTE.	SECTION	COUNTY	TOTAL SHEETS	SHEET NO.
	23-00001-06-BT	McLEAN	120	110
	23L0114		CONTRACT NO. 91640	
		ILLINOIS	FED. AID PROJECT	

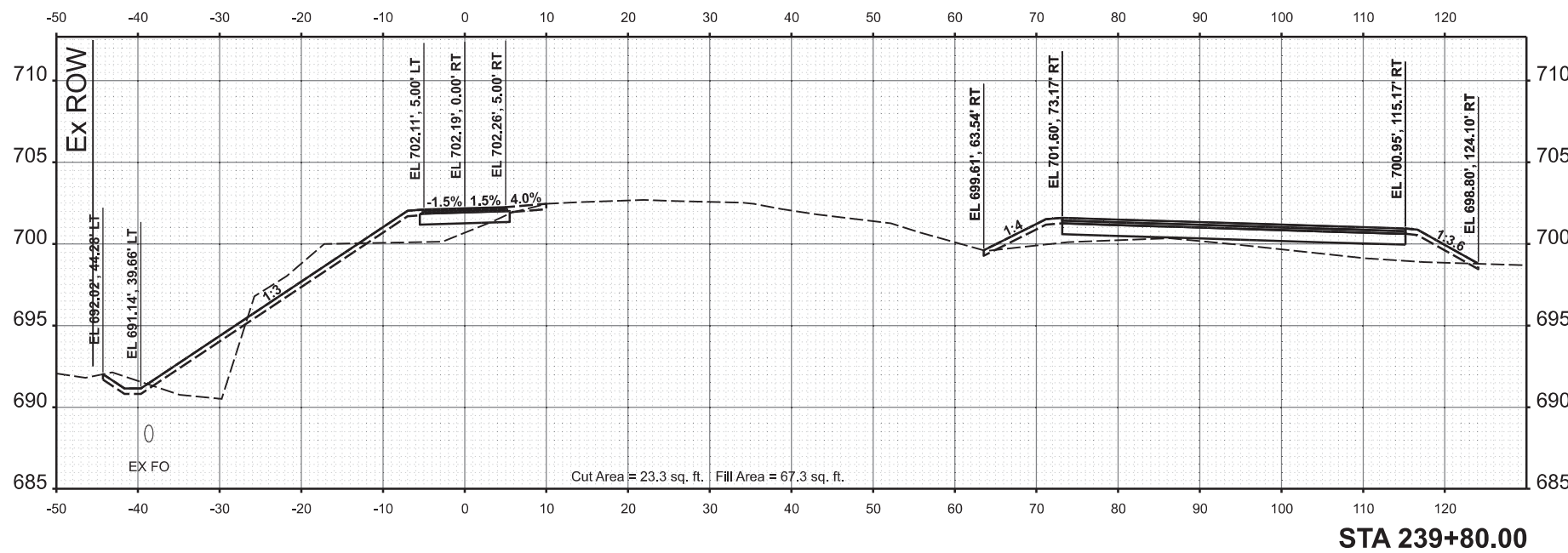
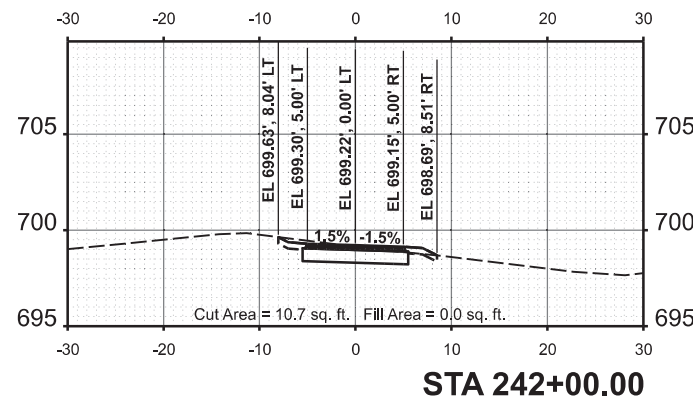
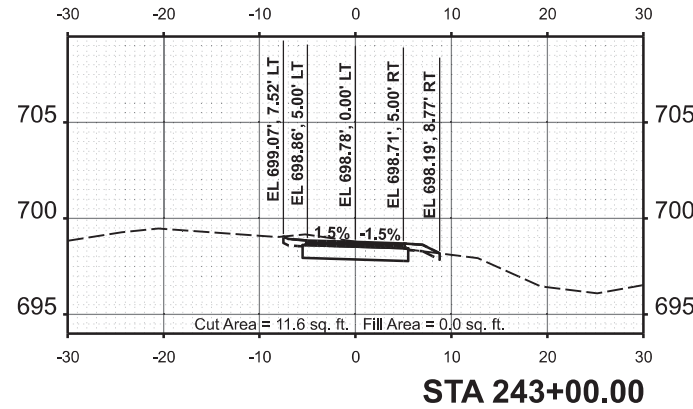
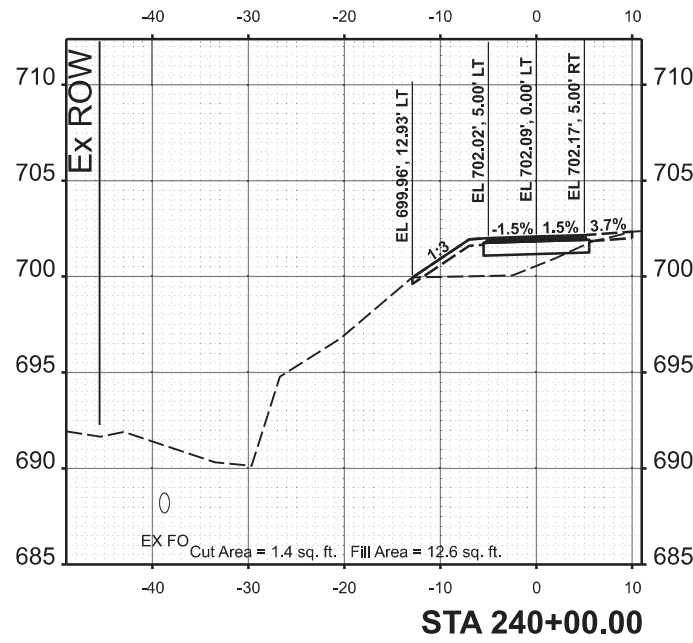
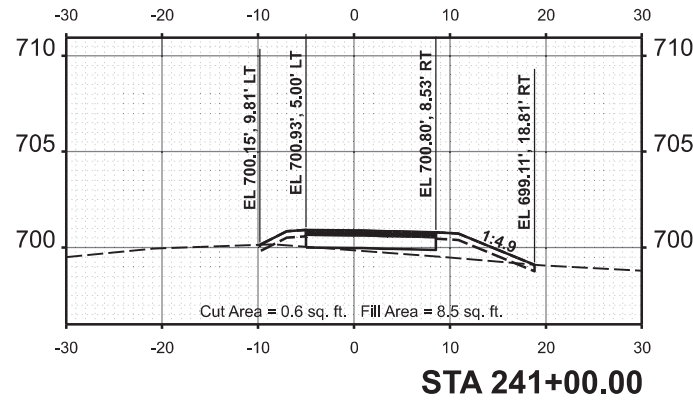
Final

DATE	
BY	
FINAL SURVEY	SURVEYED
NOTE BOOK	PLOTTED
NO.	TEMPLATE
	AREAS CHECKED



DATE	
BY	
ORIGINAL SURVEY	SURVEYED
NOTE BOOK	PLOTTED
NO.	TEMPLATE
	AREAS CHECKED

DESIGNED	CDM	08/27/2024
DRAWN	JCL	08/27/2024
REVIEWED	BAB	08/27/2024
MODEL	BikePath_North - 239+80.00 (Sheet)	
FILE NAME	R:\239+80.00\239+80.00\RoadSheet\Exhibit\Sheet-CrossSections.dgn	



USER NAME	Harr101889
DESIGNED	CDM
DRAWN	JCL
CHECKED	BAB
DATE	10/4/2024
REVIS	
REVIS	
REVIS	
REVIS	

STATE OF ILLINOIS
DEPARTMENT OF TRANSPORTATION

SCALE:	1" = 10'		
SHEET	OF	SHEETS	STA.

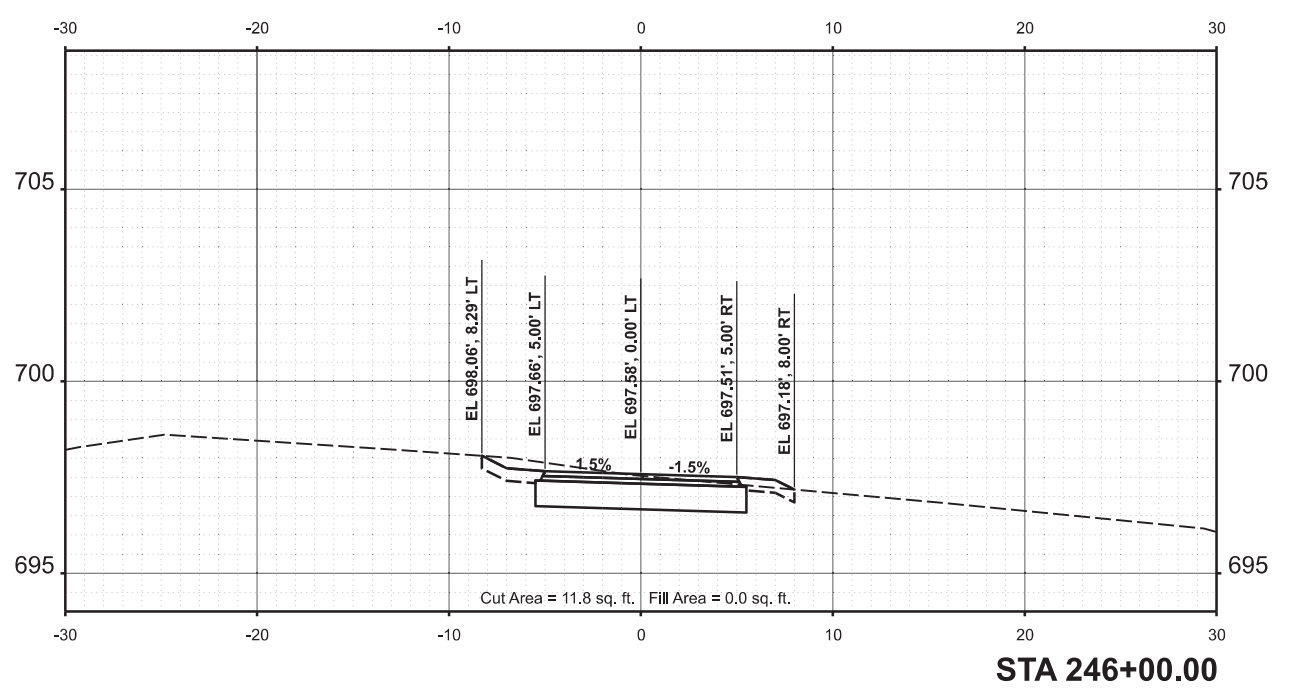
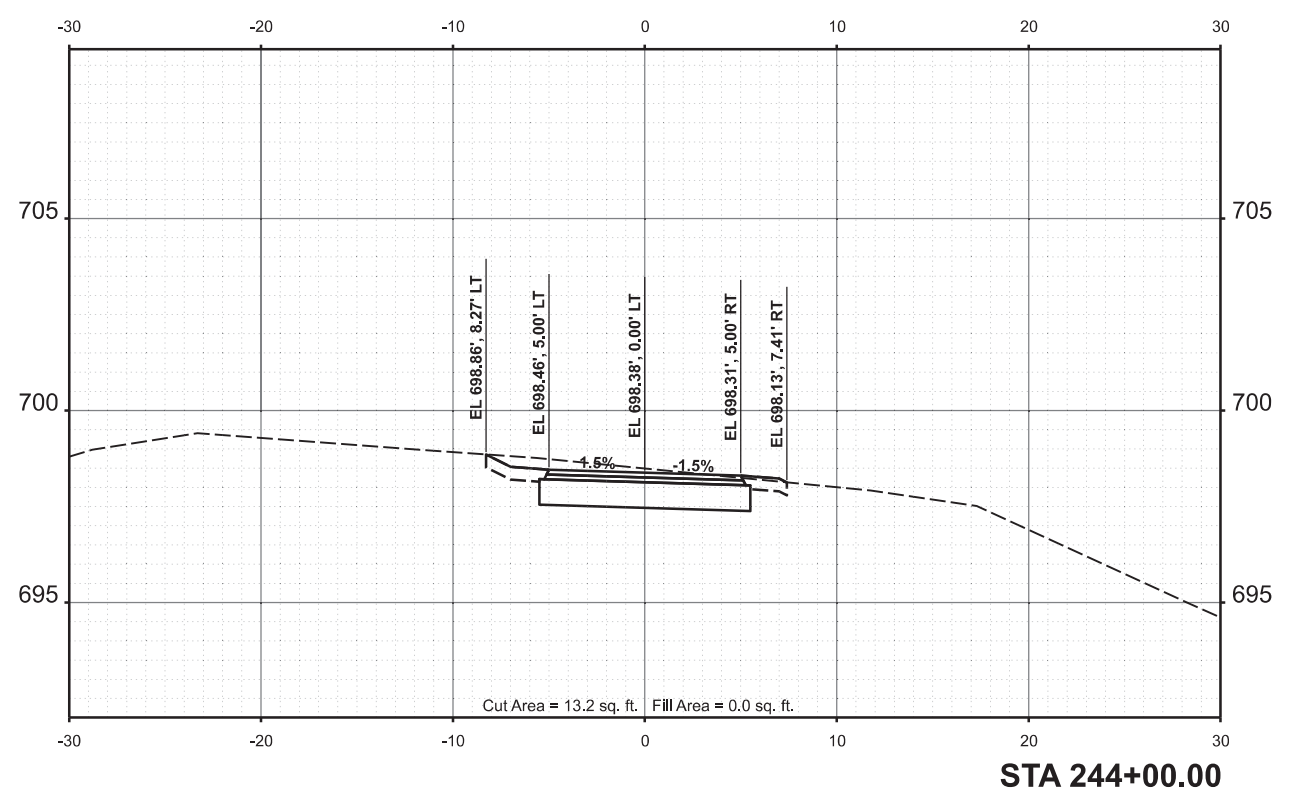
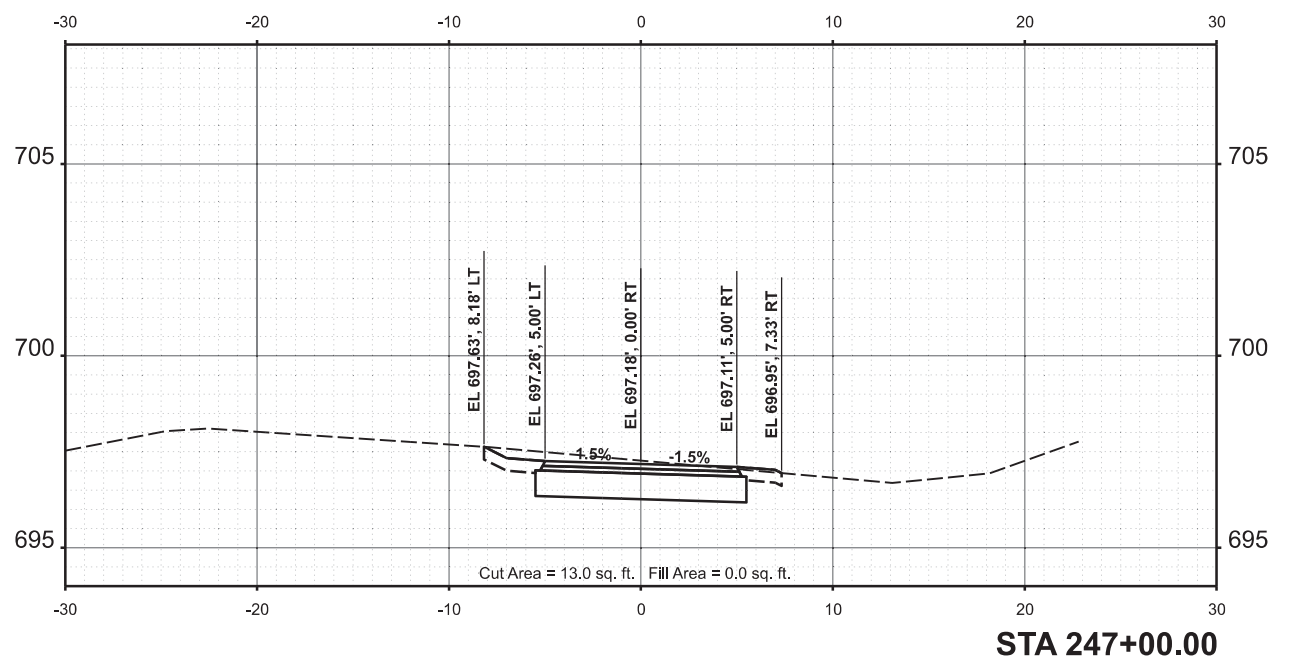
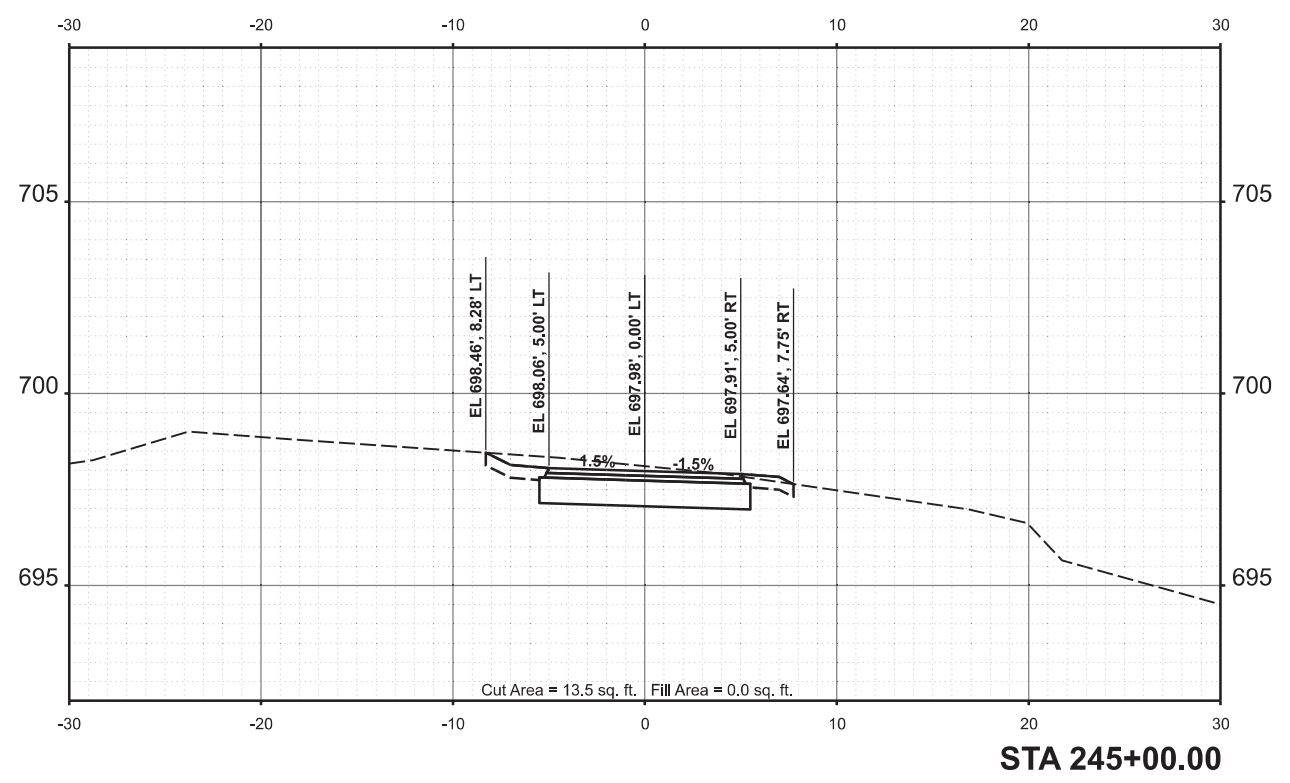
F.A. RTE.	SECTION	COUNTY	TOTAL SHEETS	SHEET NO.
	23-00001-06-BT	McLEAN	120	111
	23L0114	CONTRACT NO.	91640	
	ILLINOIS	FED. AID PROJECT		

FINAL SURVEY NO.	SURVEYED	BY	DATE
NOTE BOOK	PLOTTED		
AREAS CHECKED	TEMPLATE		
	AREAS CHECKED		



ORIGINAL SURVEY NO.	SURVEYED	BY	DATE
NOTE BOOK	PLOTTED		
AREAS CHECKED	TEMPLATE		
	AREAS CHECKED		

DESIGNED	CDM	08/27/2024
DRAWN	JCL	08/27/2024
REVIEWED	BAB	08/27/2024
MODEL	BikePath_North - 244+00.00 (Sheet)	
FILE NAME	R:\23L0114\23L0114\Road\Sheet\Exhibits\Sheet\BikePath-CrossSections.dgn	



Final	USER NAME = Harr01889	DESIGNED - CDM	REVISED -
		DRAWN - JCL	REVISED -
	PLOT SCALE = 0.16666685' / in.	CHECKED - BAB	REVISED -
	PLOT DATE = 10/3/2024	DATE - 10/4/2024	REVISED -

**STATE OF ILLINOIS
DEPARTMENT OF TRANSPORTATION**

**US ROUTE 66 BIKE TRAIL
CROSS SECTIONS**

SCALE: 1" = 5' SHEET OF SHEETS STA.

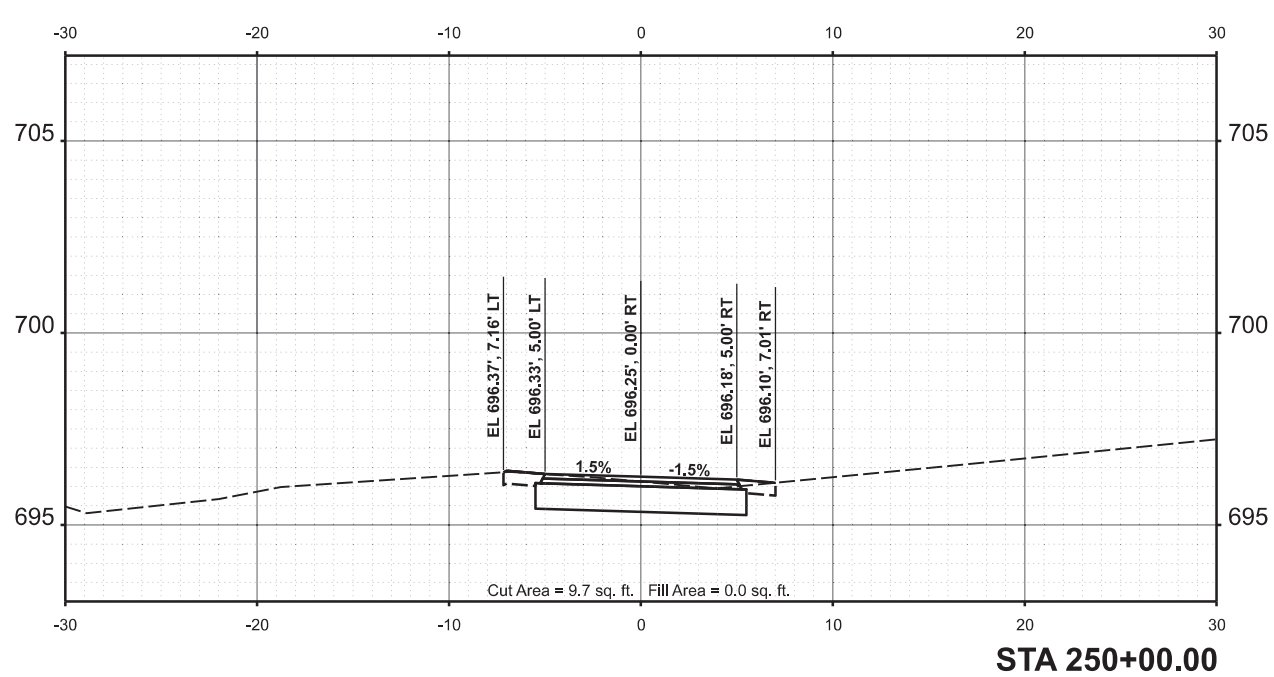
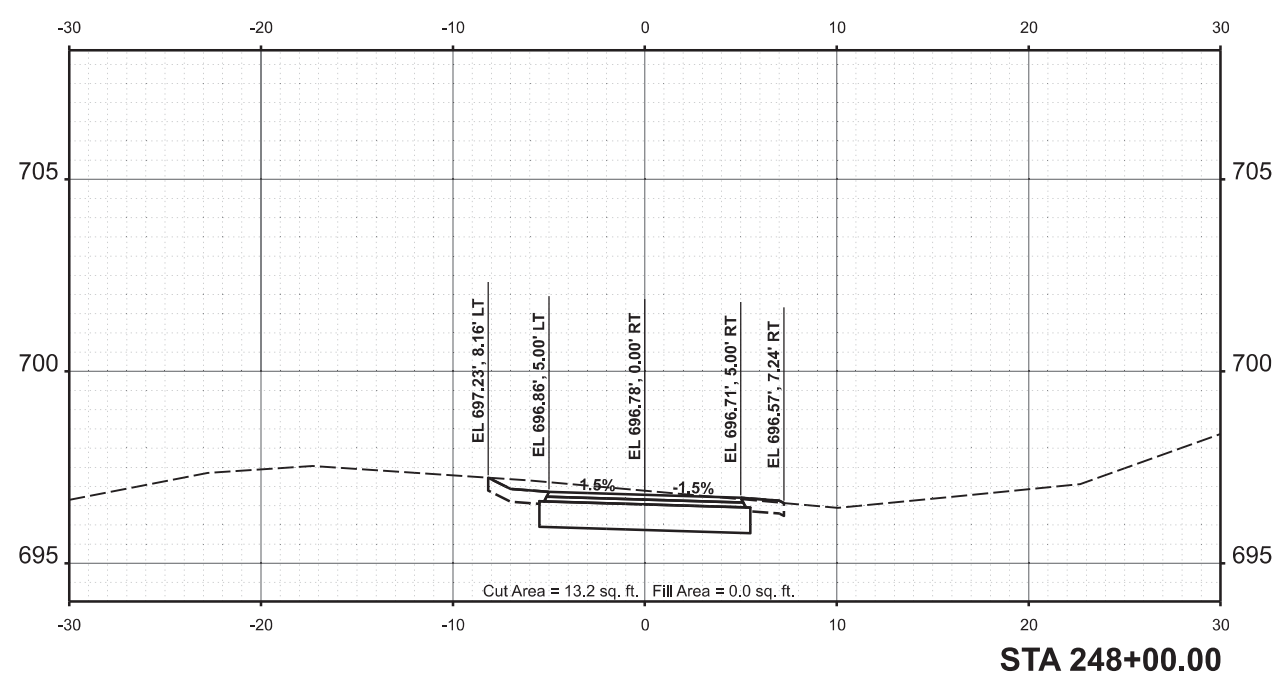
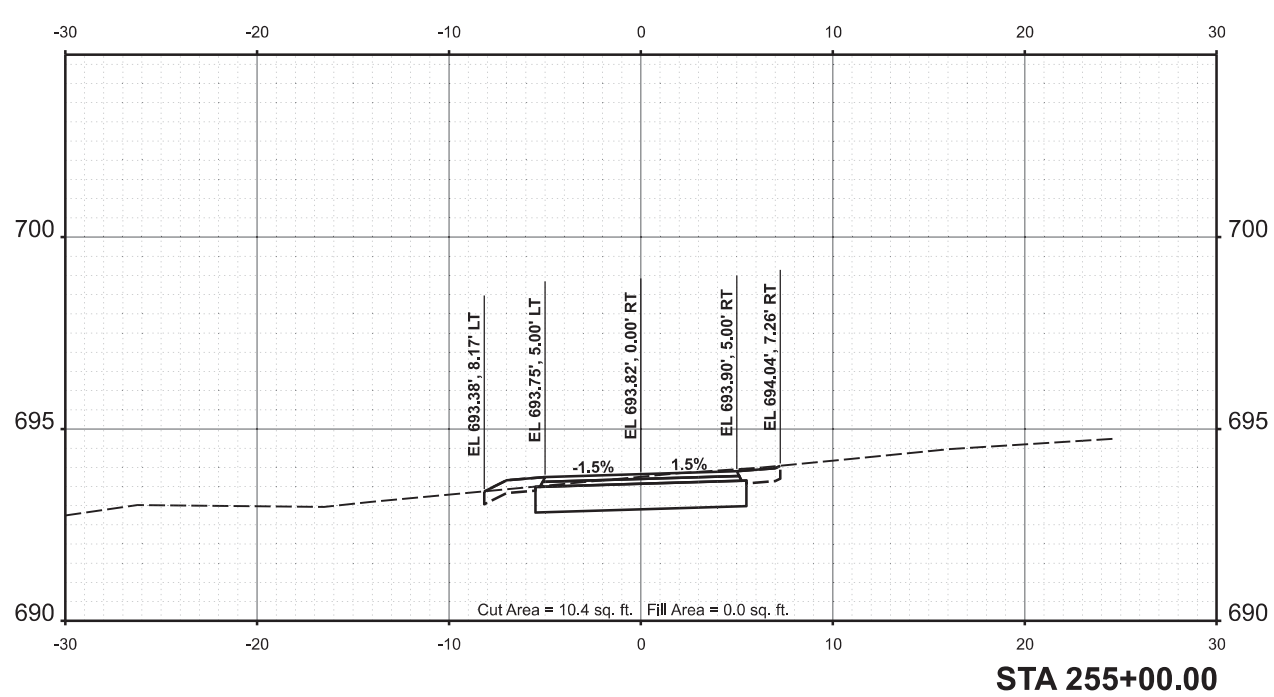
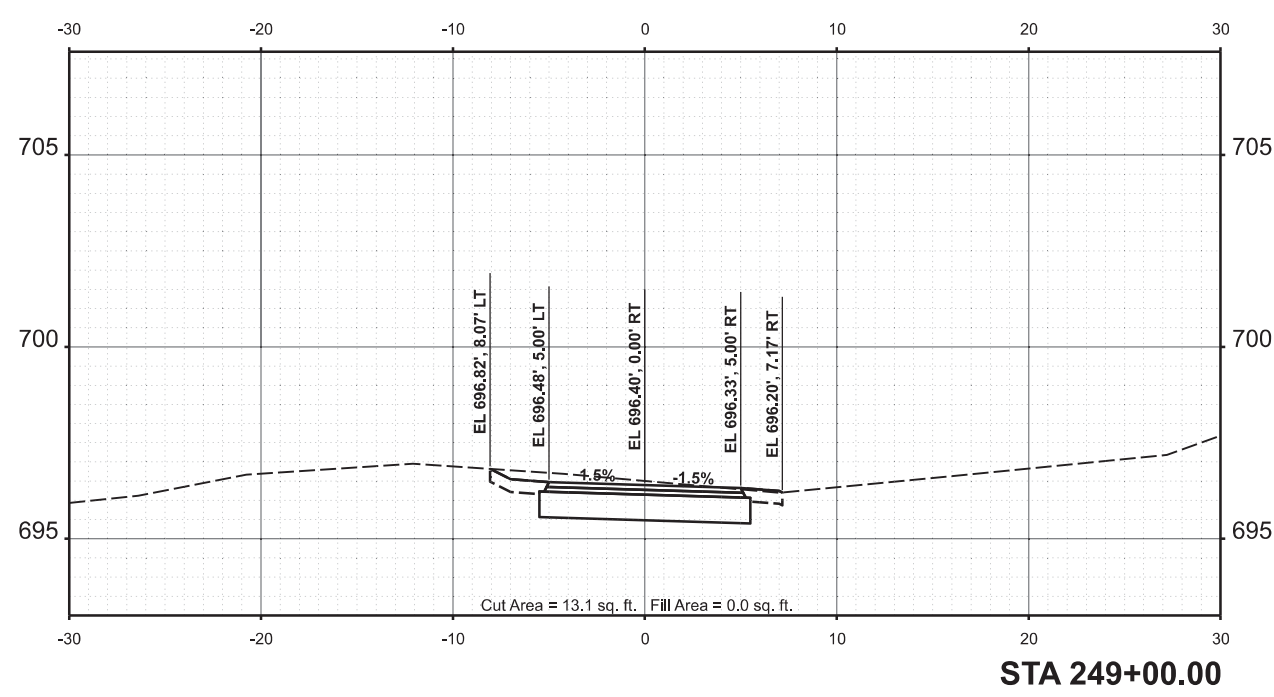
F.A. RTE.	SECTION	COUNTY	TOTAL SHEETS	SHEET NO.
	23-00001-06-BT	McLEAN	120	112
	23L0114			CONTRACT NO. 91640
		ILLINOIS	FED. AID PROJECT	

FINAL SURVEY NO.	
SURVEYED BY	
PLOTTED	
TEMPLATE	
AREAS CHECKED	
DATE	



ORIGINAL SURVEY NO.	
SURVEYED BY	
PLOTTED	
TEMPLATE	
AREAS CHECKED	
DATE	

DESIGNED	CDM	08/27/2024
DRAWN	JCL	08/27/2024
REVIEWED	BAB	08/27/2024
MODEL	BikePath_North - 248+00.00 (Sheet)	
FILE NAME	E:\23L0114\23L0114\Road\Sheet\Exhibits\BikePath-CrossSections.dgn	



STATE OF ILLINOIS
DEPARTMENT OF TRANSPORTATION

US ROUTE 66 BIKE TRAIL
CROSS SECTIONS

Final	USER NAME - Harr01889	DESIGNED - CDM	REVISED -
		DRAWN - JCL	REVISED -
	PLOT SCALE = 0.16666685' / in.	CHECKED - BAB	REVISED -
	PLOT DATE = 10/3/2024	DATE - 10/4/2024	REVISED -

SCALE: 1" = 5'	SHEET	OF	SHEETS	STA.
----------------	-------	----	--------	------

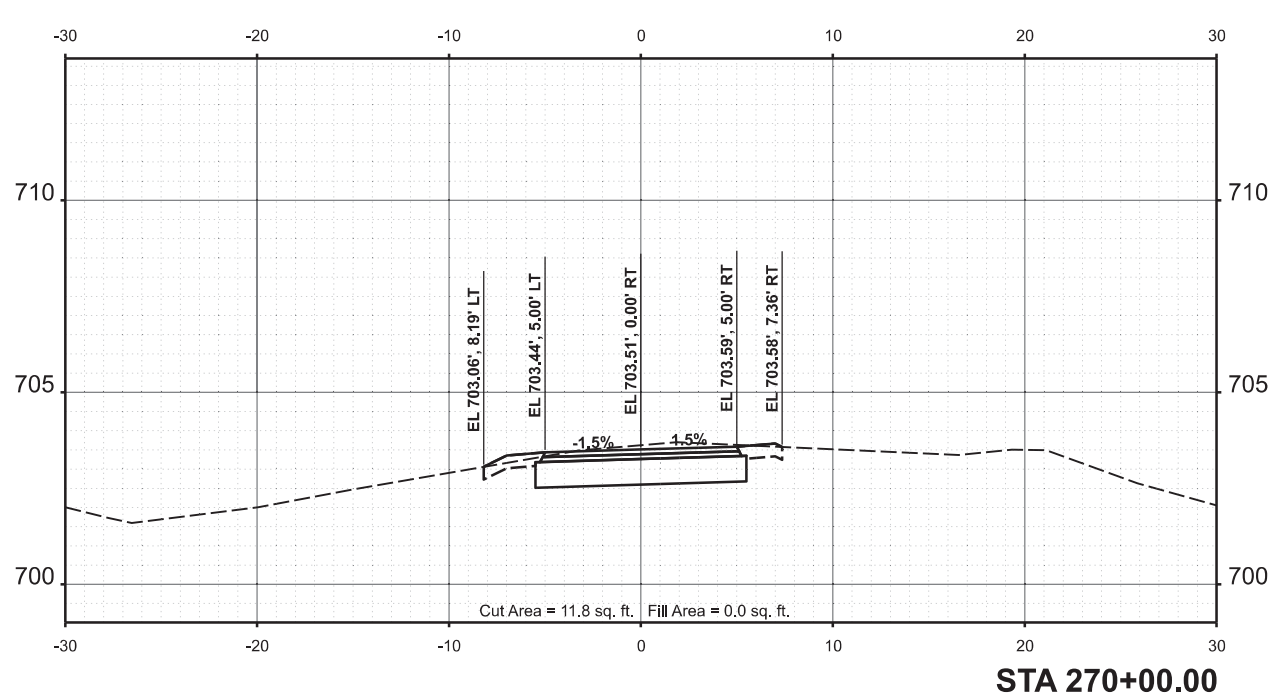
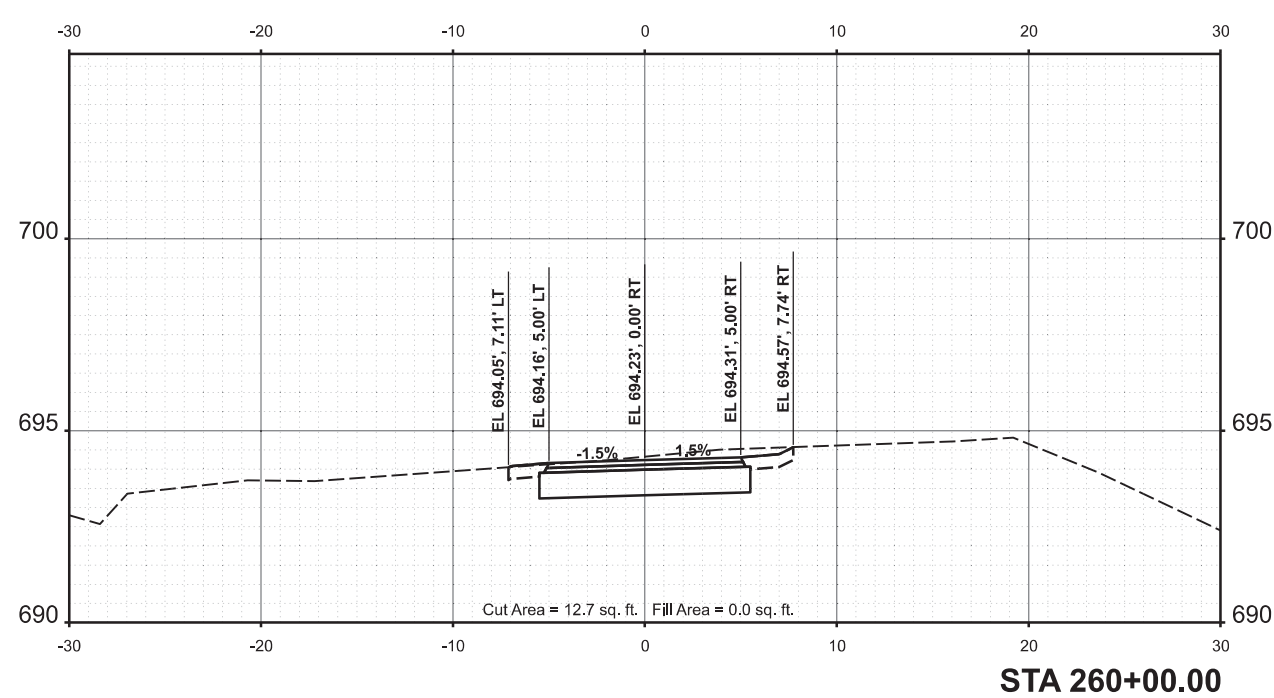
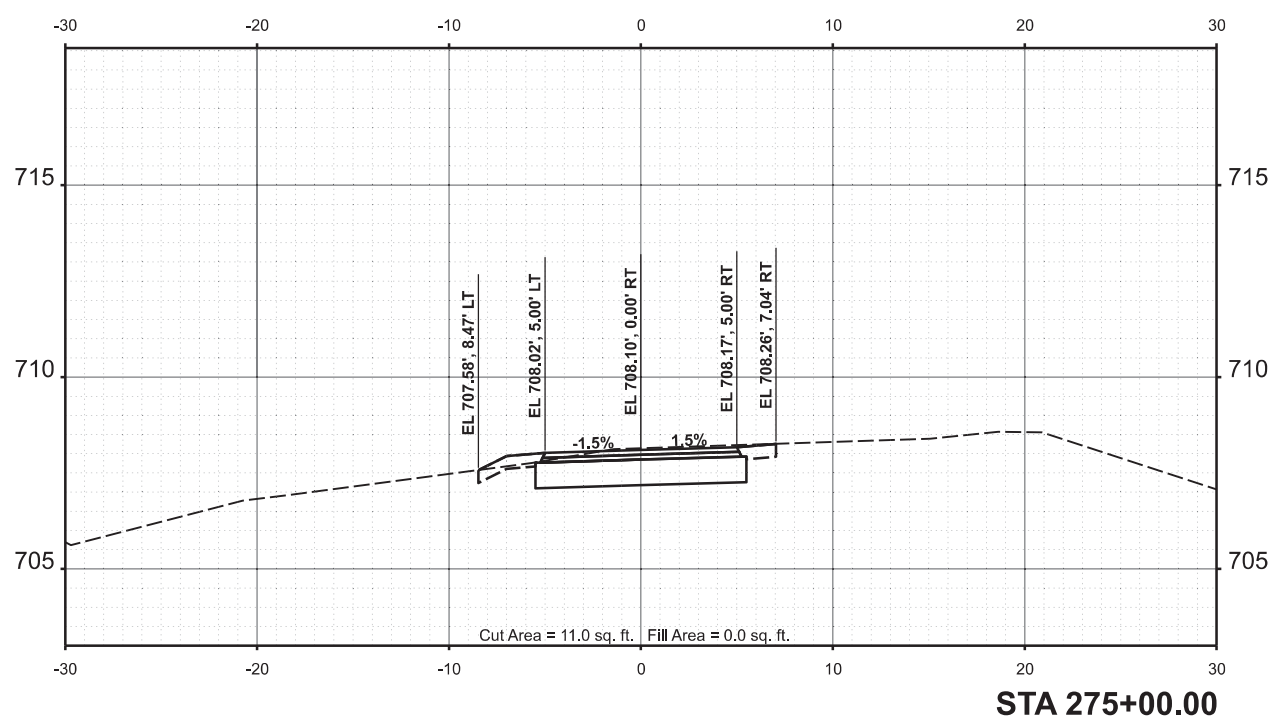
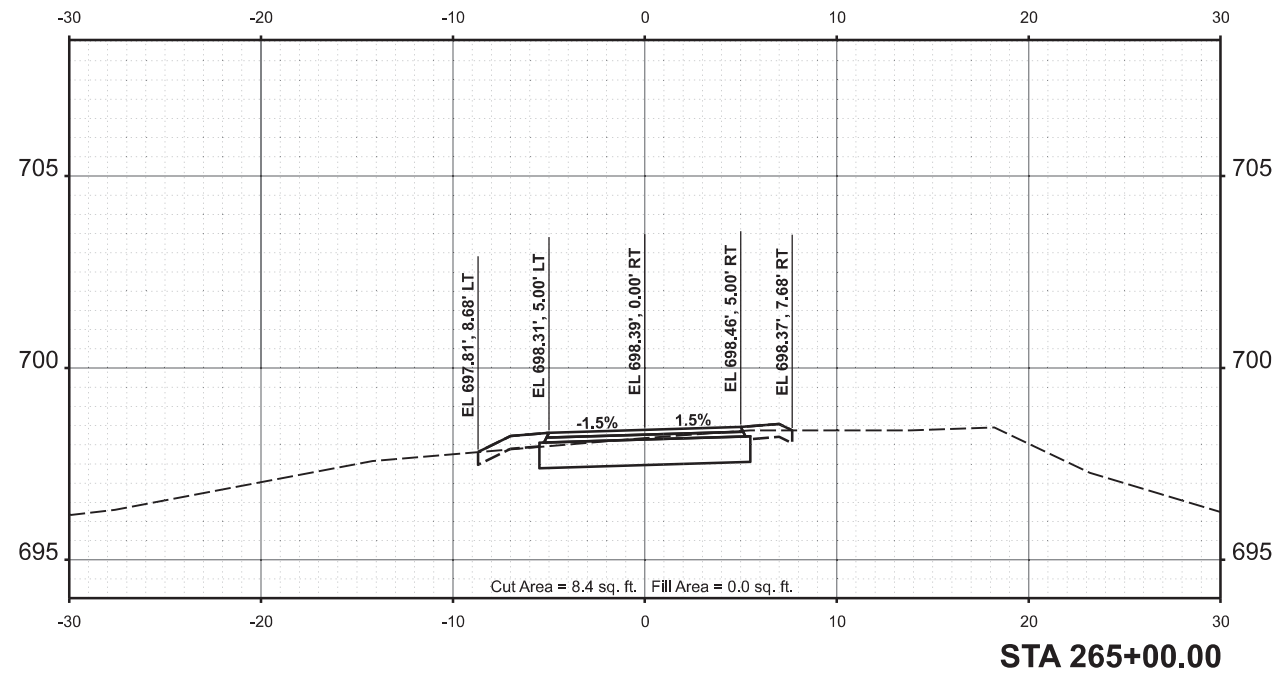
F.A. RTE.	SECTION	COUNTY	TOTAL SHEETS	SHEET NO.
	23-00001-06-BT	McLEAN	120	113
	23L0114			CONTRACT NO. 91640
		ILLINOIS	FED. AID PROJECT	

FINAL SURVEY NO.	SURVEYED BY	DATE



ORIGINAL SURVEY NO.	SURVEYED BY	DATE

DESIGNED	CDM	08/27/2024
DRAWN	JCL	08/27/2024
REVIEWED	BAB	08/27/2024
MODEL	BikePath_North - 260+00.00 (Sheet)	
FILE NAME	R:\23L0114\Road\Sheet\Exhibits\BikePath-CrossSections.dgn	



USER NAME	Harr01889	DESIGNED	CDM	REVISED	-
		DRAWN	JCL	REVISED	-
PLOT SCALE	= 0.16666685' / in.	CHECKED	BAB	REVISED	-
PLOT DATE	= 10/3/2024	DATE	10/4/2024	REVISED	-

**STATE OF ILLINOIS
DEPARTMENT OF TRANSPORTATION**

**US ROUTE 66 BIKE TRAIL
CROSS SECTIONS**

SCALE: 1" = 5' SHEET OF SHEETS STA.

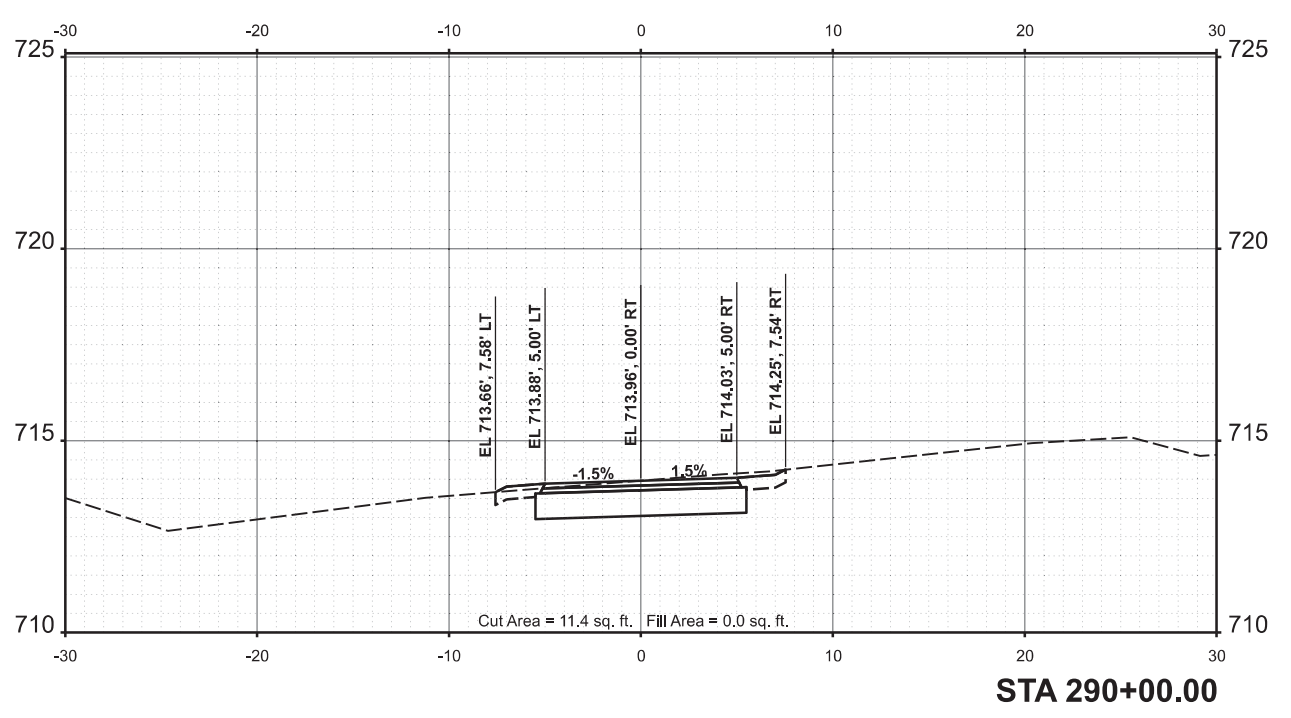
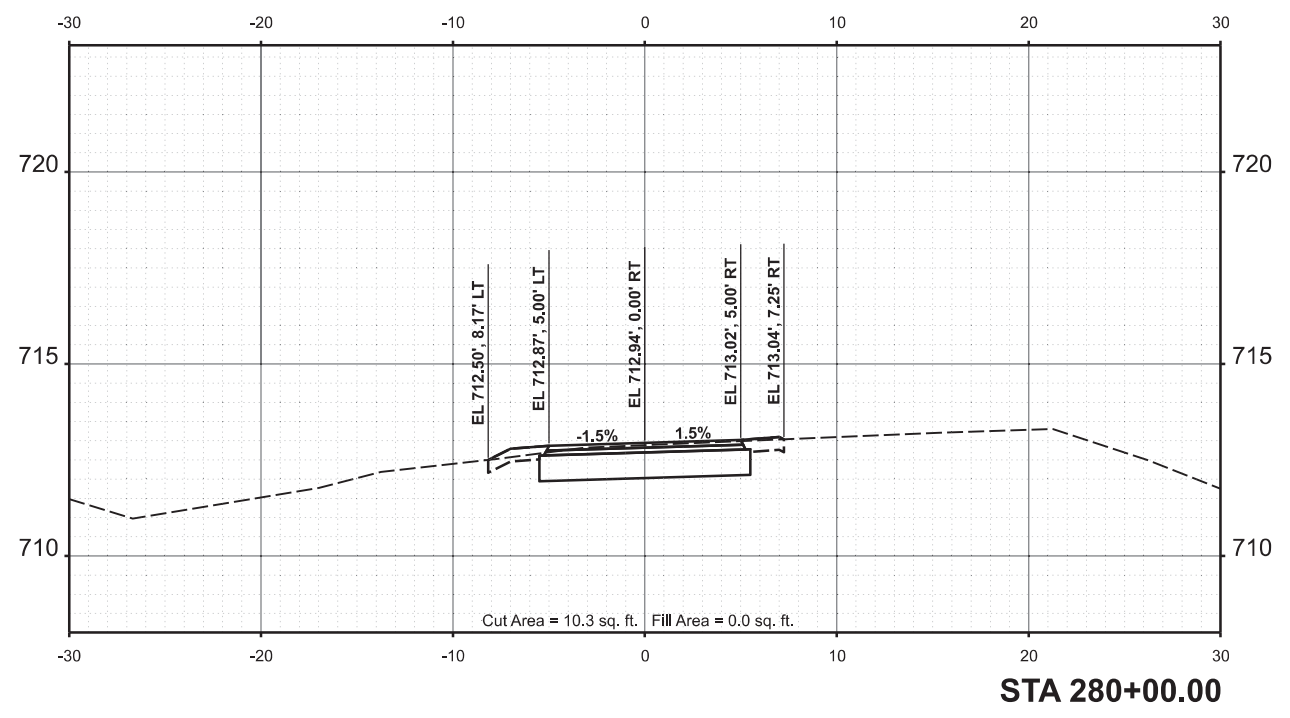
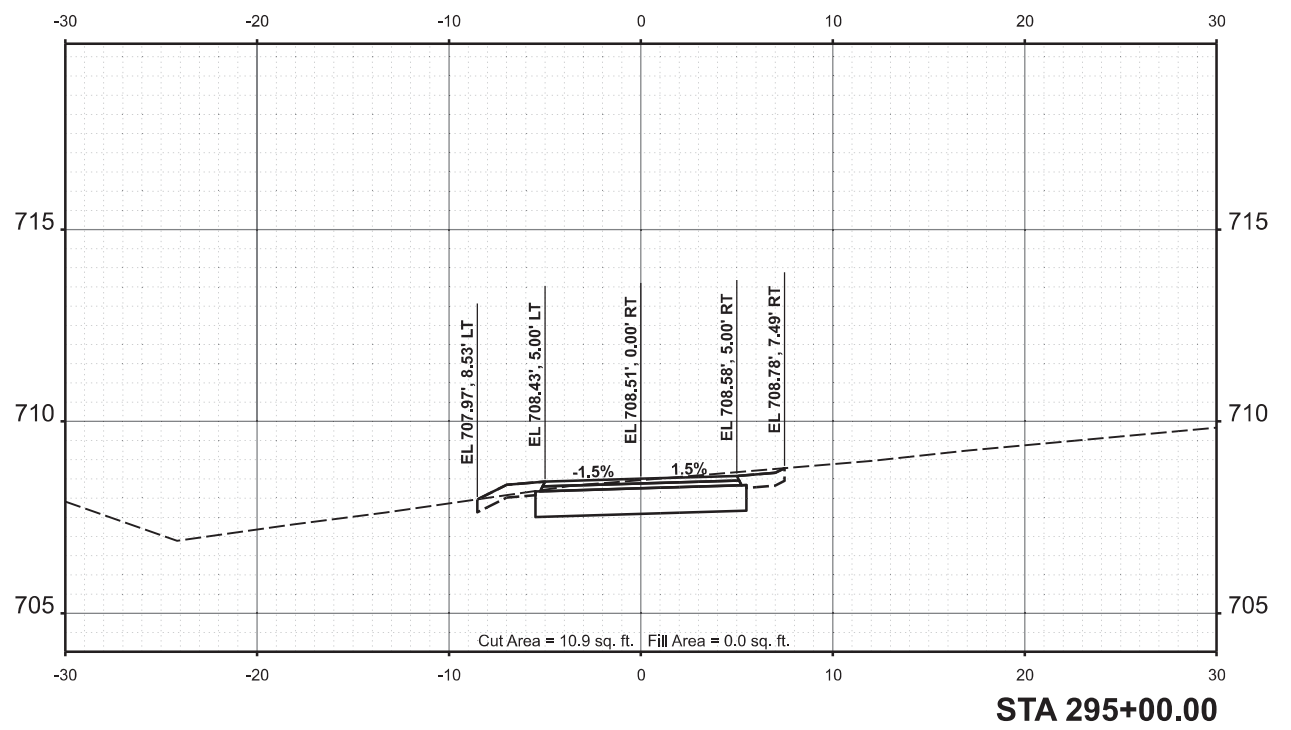
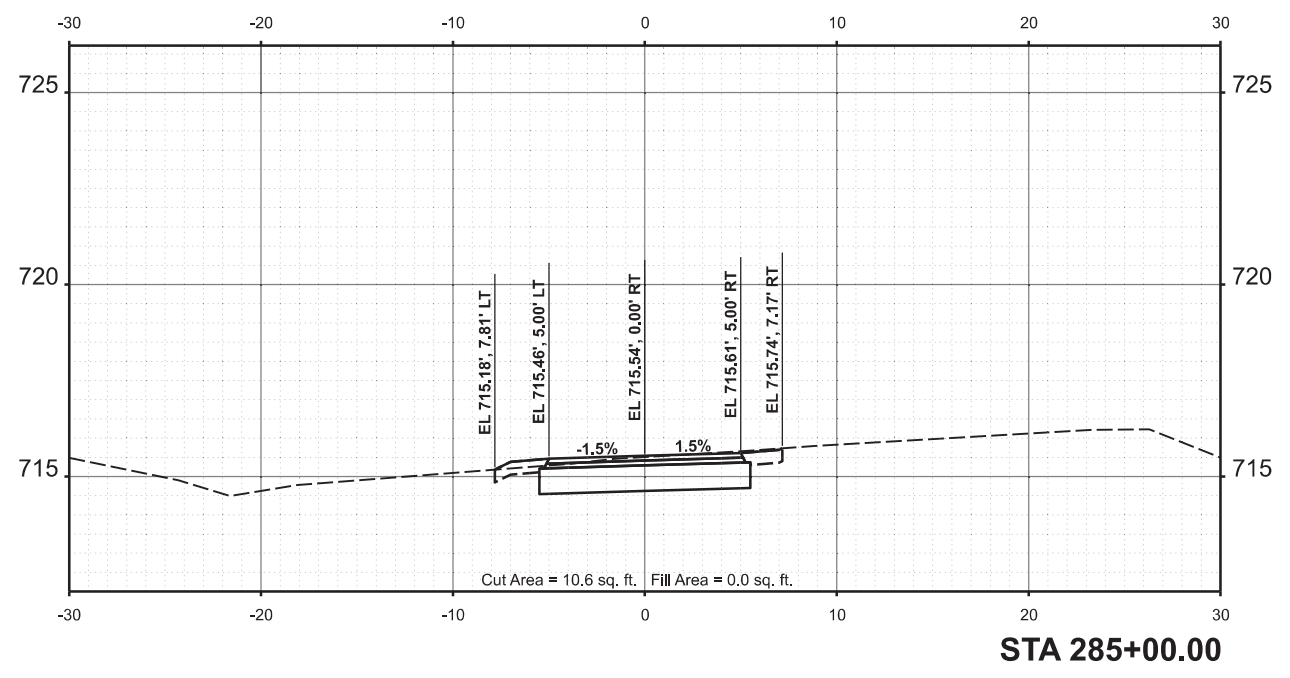
F.A. RTE.	SECTION	COUNTY	TOTAL SHEETS	SHEET NO.
	23-00001-06-BT	McLEAN	120	114
	23L0114		CONTRACT NO. 91640	
		ILLINOIS	FED. AID PROJECT	

FINAL SURVEY NO.	SURVEYED BY	DATE
NOTE BOOK NO.	PLOTTED BY	
AREAS CHECKED	TEMPLATE	
	AREAS	



ORIGINAL SURVEY NO.	SURVEYED BY	DATE
NOTE BOOK NO.	PLOTTED BY	
AREAS CHECKED	TEMPLATE	
	AREAS	

DESIGNED	CDM	08/27/2024
DRAWN	JCL	08/27/2024
REVIEWED	BAB	08/27/2024
MODEL	BikePath_North - 280+00.00	(Sheet)
FILE NAME	R:\23L0114\23L0114\Road\Sheet\Exhibits\BikePath-CrossSections.dgn	



**STATE OF ILLINOIS
DEPARTMENT OF TRANSPORTATION**

**US ROUTE 66 BIKE TRAIL
CROSS SECTIONS**

USER NAME	Harr01889	DESIGNED	CDM	REVISED	-
PLOT SCALE	0.16666685' / in.	DRAWN	JCL	REVISED	-
PLOT DATE	10/3/2024	CHECKED	BAB	REVISED	-
		DATE	10/4/2024	REVISED	-

SCALE:	1" = 5'	SHEET	OF	SHEETS	STA.
--------	---------	-------	----	--------	------

F.A. RTE.	SECTION	COUNTY	TOTAL SHEETS	SHEET NO.
	23-00001-06-BT	McLEAN	120	115
	23L0114			CONTRACT NO. 91640
		ILLINOIS	FED. AID PROJECT	

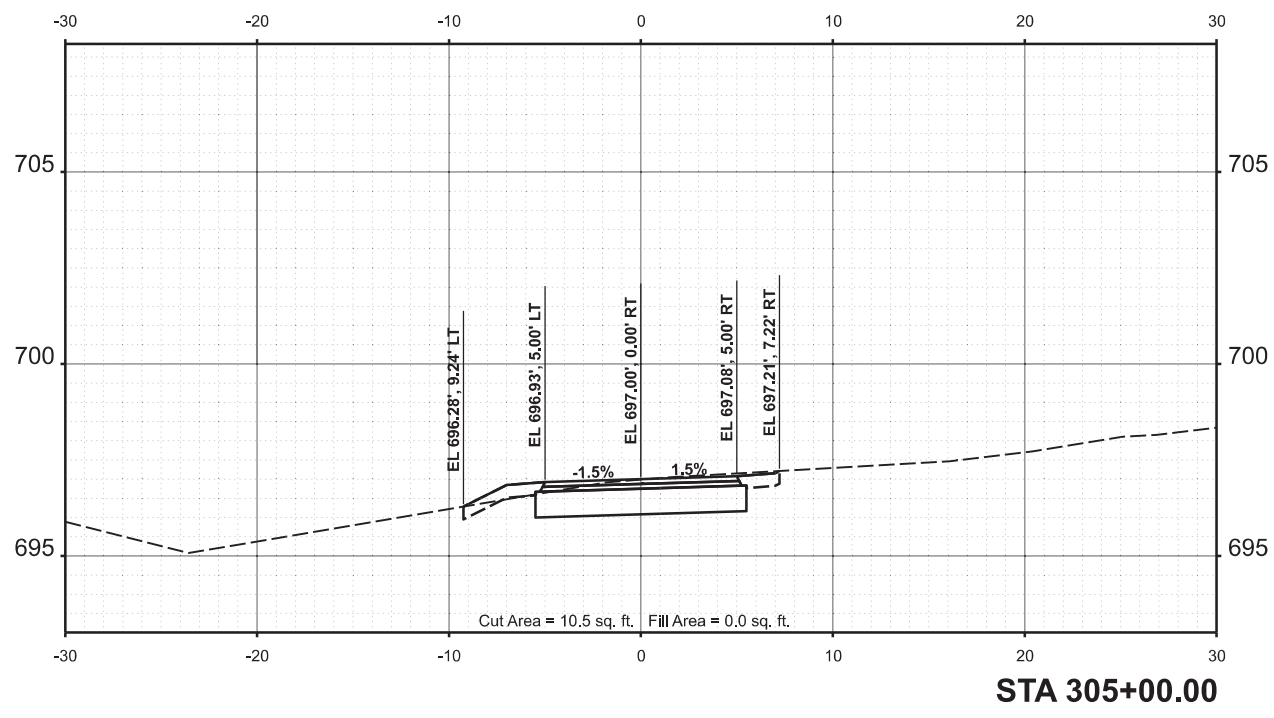
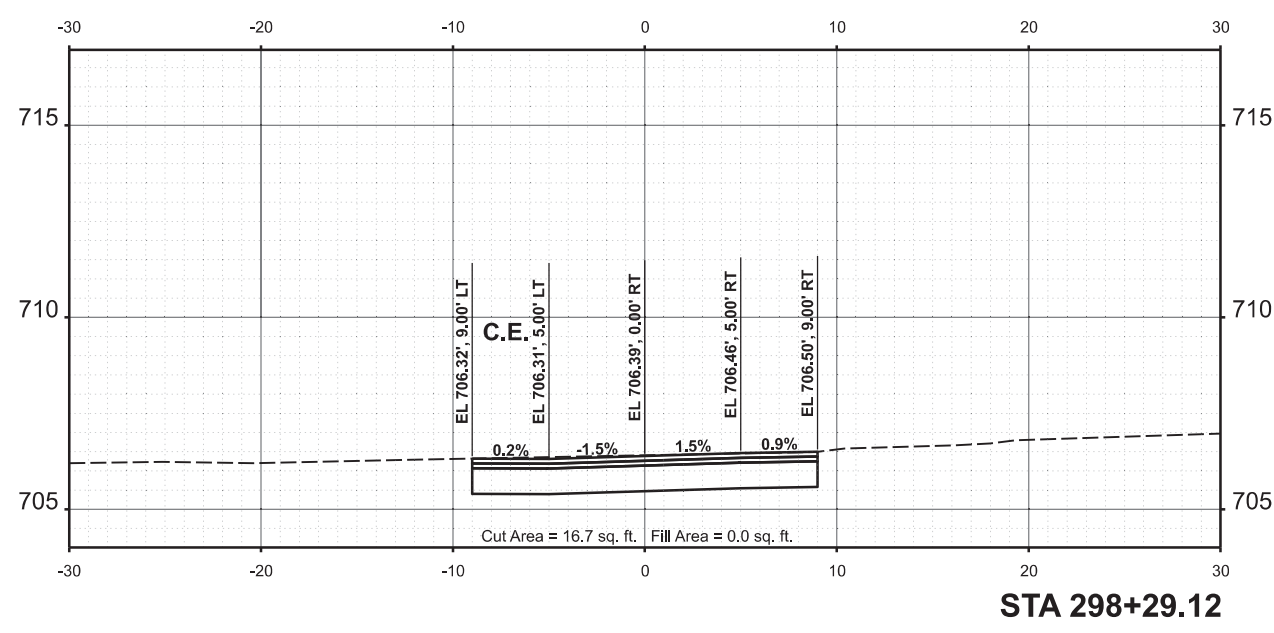
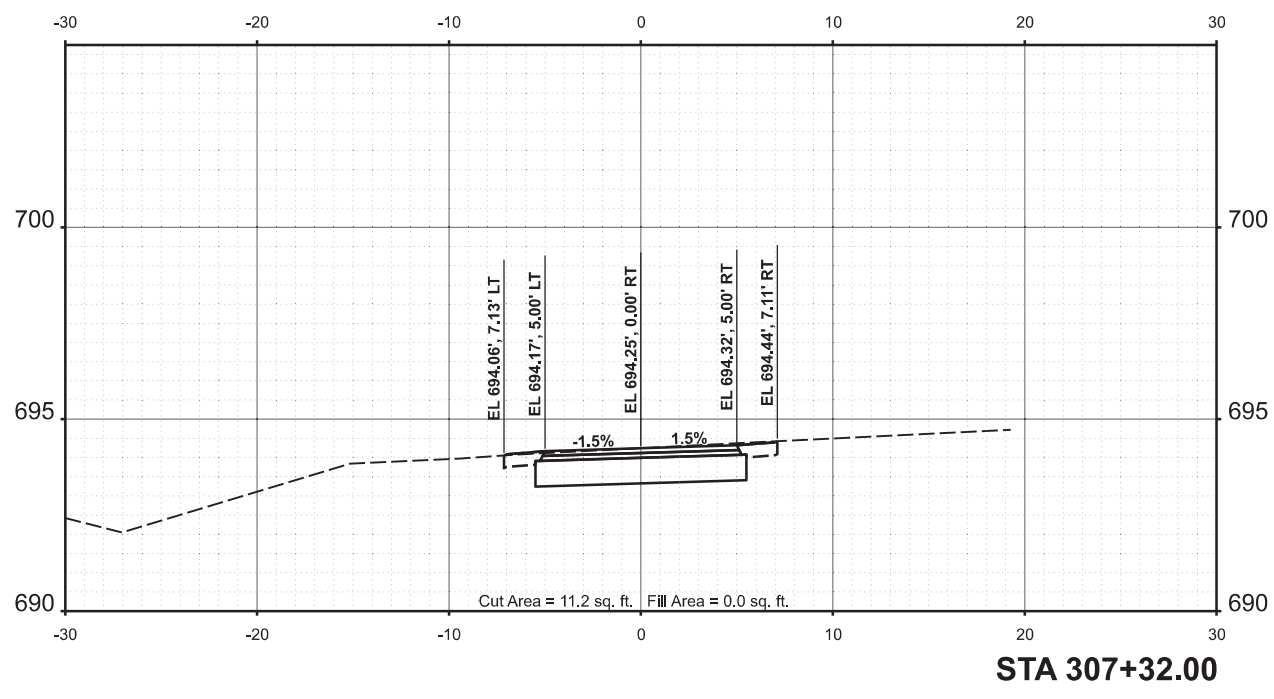
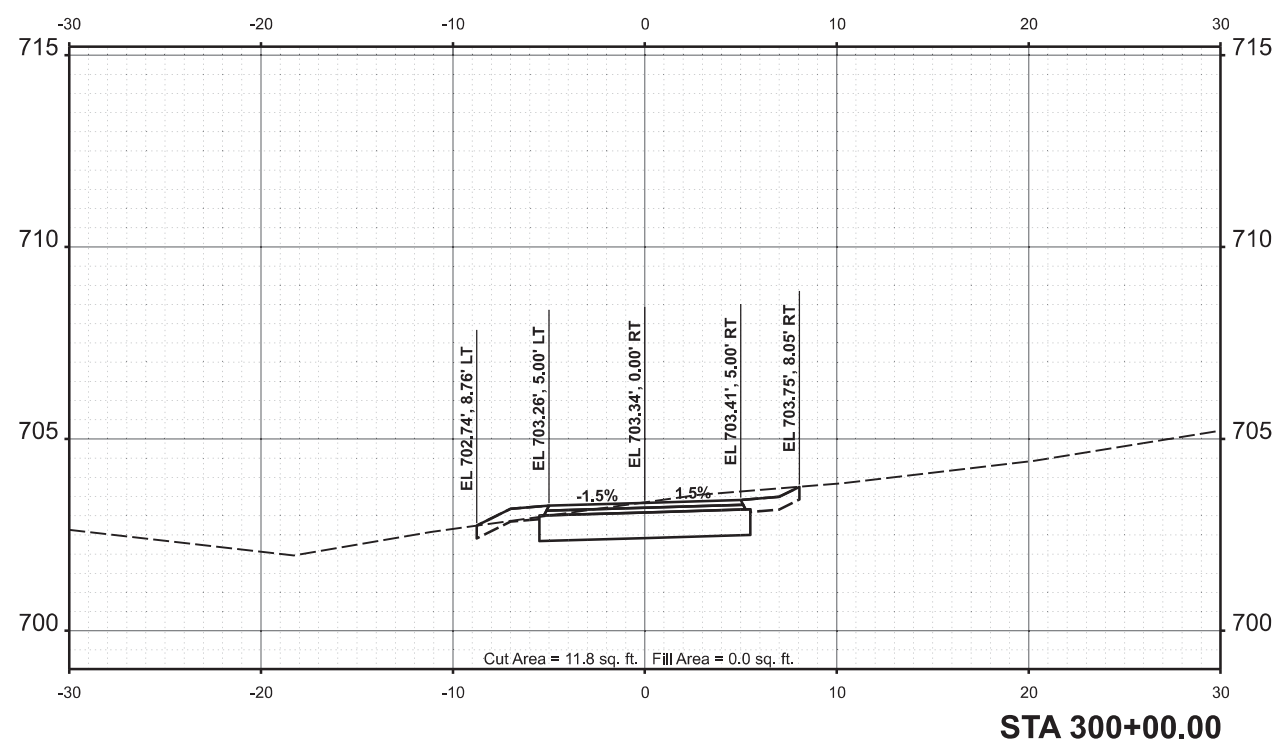
Final

FINAL SURVEY NO.	SURVEYED	BY	DATE
NOTE BOOK	PLOTTED		
AREAS CHECKED	TEMPLATE		
	AREAS CHECKED		

© Copyright Hanson Professional Services Inc. 2024
HANSON
 Hanson Professional Services Inc.

ORIGINAL SURVEY NO.	SURVEYED	BY	DATE
NOTE BOOK	PLOTTED		
AREAS CHECKED	TEMPLATE		
	AREAS CHECKED		

DESIGNED	CDM	08/27/2024
DRAWN	JCL	08/27/2024
REVIEWED	BAB	08/27/2024
MODEL	BikePath_North - 298+29.12 (Sheet)	
FILE NAME	R:\23L0114\23L0114\Road\Sheet\Exhibits\BikePath-CrossSections.dgn	



Final	USER NAME - Harr01889	DESIGNED - CDM	REVISED -
		DRAWN - JCL	REVISED -
	PLOT SCALE = 0.16666685' / in.	CHECKED - BAB	REVISED -
	PLOT DATE = 10/3/2024	DATE - 10/4/2024	REVISED -

**STATE OF ILLINOIS
 DEPARTMENT OF TRANSPORTATION**

**US ROUTE 66 BIKE TRAIL
 CROSS SECTIONS**

SCALE: 1" = 5' SHEET OF SHEETS STA.

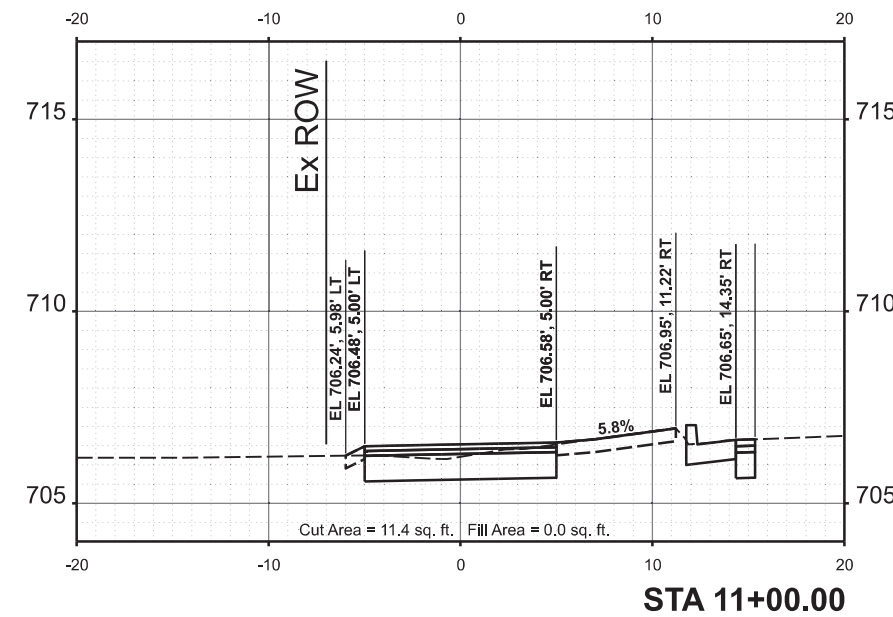
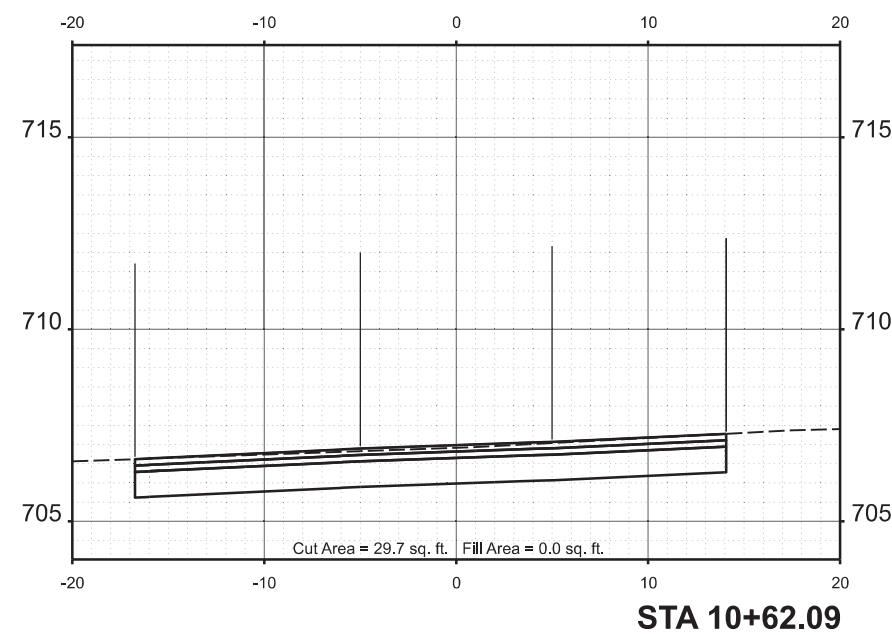
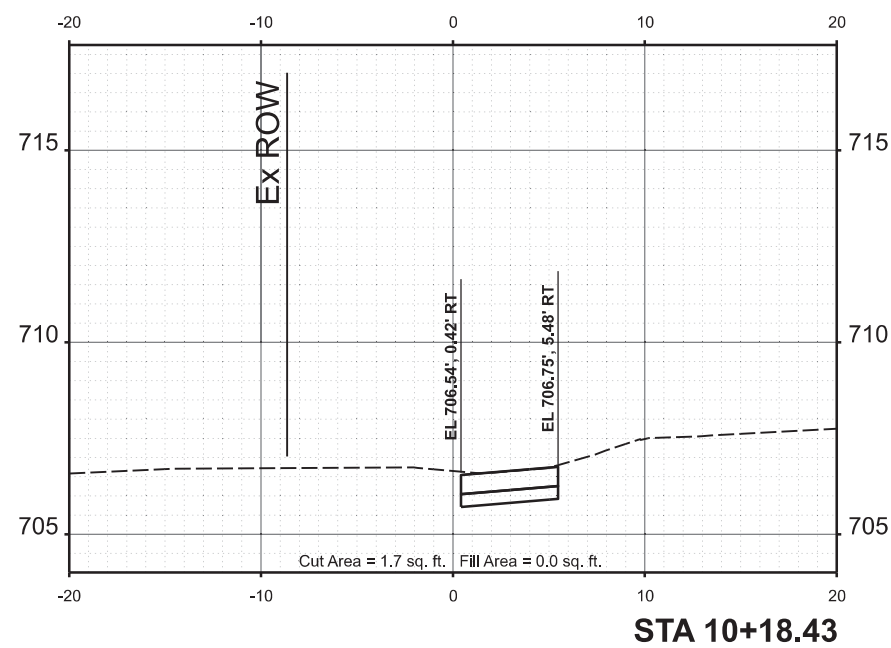
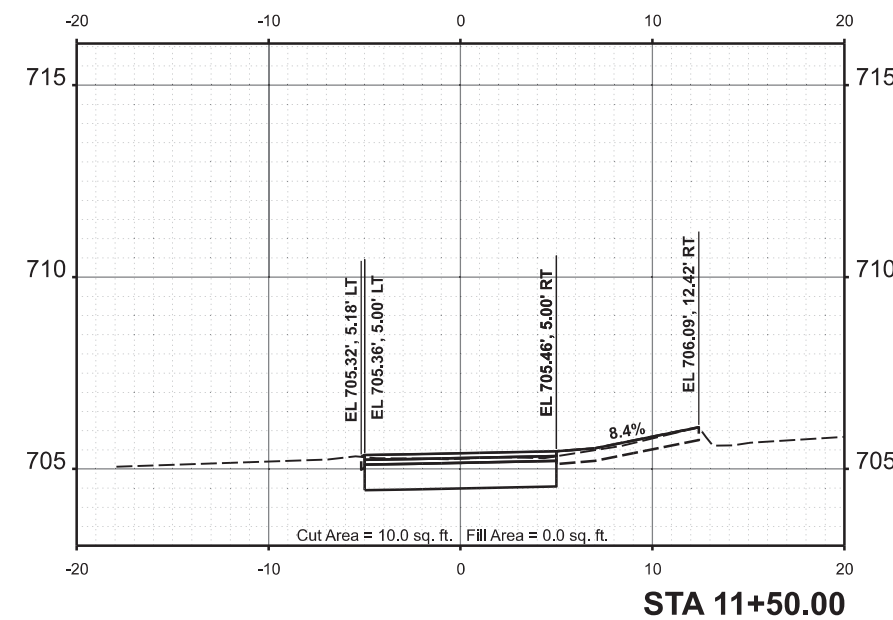
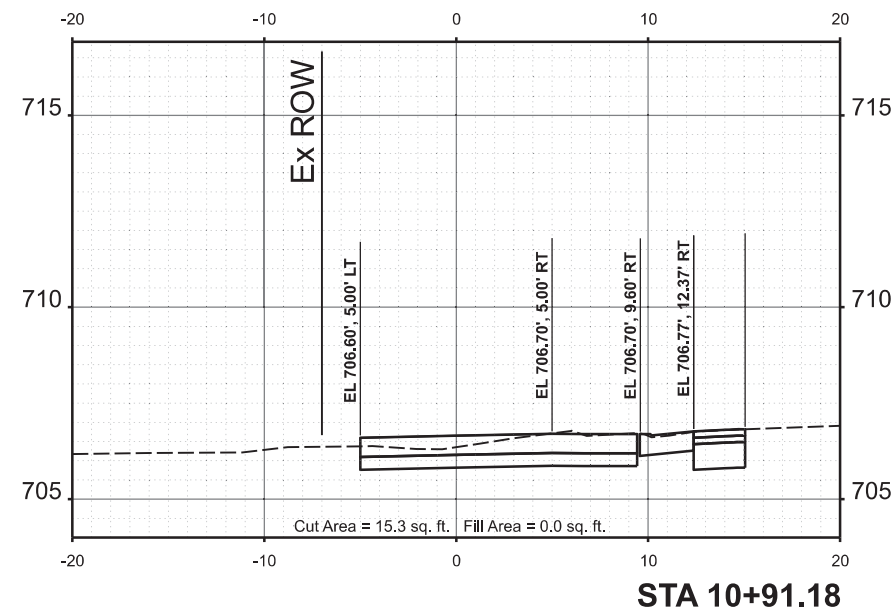
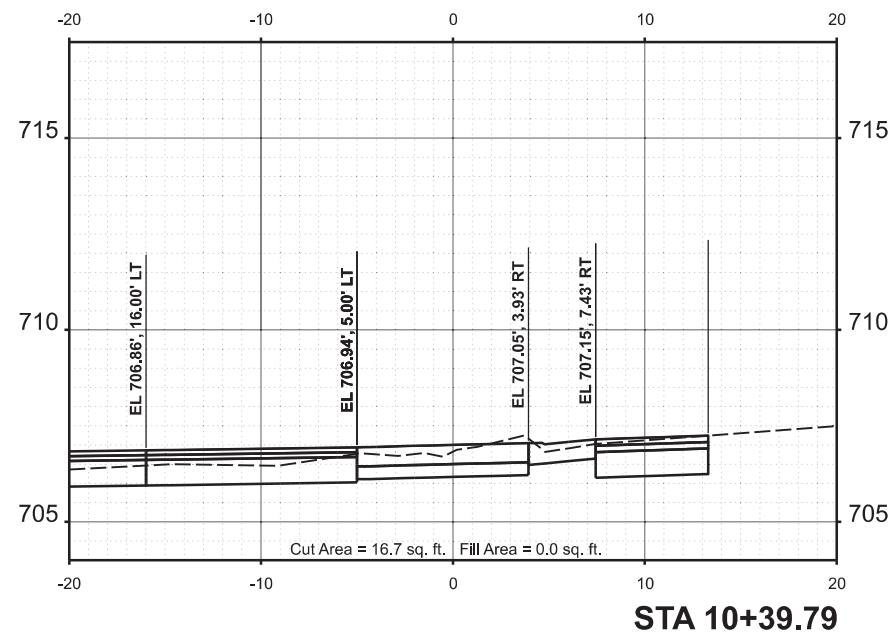
F.A. RTE.	SECTION	COUNTY	TOTAL SHEETS	SHEET NO.
	23-00001-06-BT	McLEAN	120	116
	23L0114			CONTRACT NO. 91640
		ILLINOIS	FED. AID PROJECT	

FINAL SURVEY NO.	SURVEYED	BY	DATE
NOTE BOOK	PLOTTED		
AREAS CHECKED	TEMPLATE		
	AREAS CHECKED		



ORIGINAL SURVEY NO.	SURVEYED	BY	DATE
NOTE BOOK	PLOTTED		
AREAS CHECKED	TEMPLATE		
	AREAS CHECKED		

DESIGNED	CDM	08/27/2024
DRAWN	JCL	08/27/2024
REVIEWED	BAB	08/27/2024
MODEL	PAL_BIKE_MCLEAN - 10+18.43 (Sheet)	
FILE NAME	R:\230001\23L0114\CAD\Road\Sheet\Exhibit\BikePath-CrossSections.dgn	



Final	USER NAME - Harr01889	DESIGNED - CDM	REVISED -
		DRAWN - JCL	REVISED -
	PLOT SCALE = 0.16666685' / in.	CHECKED - BAB	REVISED -
	PLOT DATE = 10/3/2024	DATE - 10/4/2024	REVISED -

**STATE OF ILLINOIS
DEPARTMENT OF TRANSPORTATION**

US ROUTE 66 BIKE TRAIL CROSS SECTIONS			
SCALE: 1" = 5'	SHEET	OF SHEETS	STA.

F.A. RTE.	SECTION	COUNTY	TOTAL SHEETS	SHEET NO.
	23-00001-06-BT	McLEAN	120	117
	23L0114			CONTRACT NO. 91640
		ILLINOIS	FED. AID PROJECT	

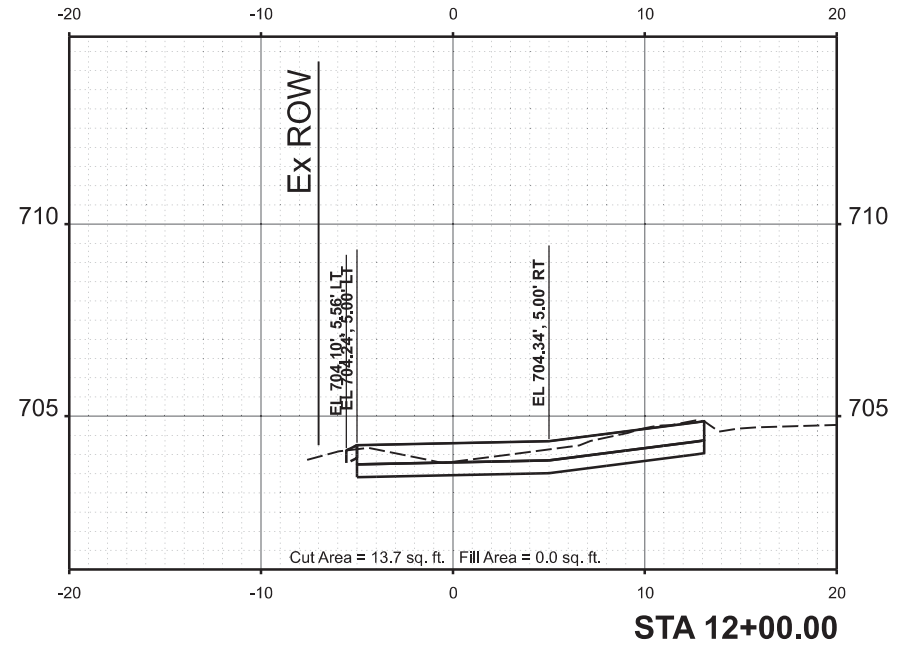
FINAL SURVEY NO.	SURVEYED PLOTTED AREAS CHECKED	BY	DATE



ORIGINAL SURVEY NO.	SURVEYED PLOTTED AREAS CHECKED	BY	DATE

DESIGNED	CDM	08/27/2024
DRAWN	JCL	08/27/2024
REVIEWED	BAB	08/27/2024

MODEL: PAL_BIKE_MCLEAN - 12+00.00 (Sheet)
FILE NAME: R:\230823\23L0114\23L0114\Road\Sheet\Exhibit\BikePath-CrossSections.dgn



USER NAME	= Harr01889	DESIGNED	- CDM	REVISED	-
PLOT SCALE	= 0.16666685' / in.	DRAWN	- JCL	REVISED	-
PLOT DATE	= 10/3/2024	CHECKED	- BAB	REVISED	-
		DATE	- 10/4/2024	REVISED	-

**STATE OF ILLINOIS
DEPARTMENT OF TRANSPORTATION**

US ROUTE 66 BIKE TRAIL CROSS SECTIONS			
SCALE:	1" = 5'	SHEET	OF SHEETS
			STA.

F.A. RTE.	SECTION	COUNTY	TOTAL SHEETS	SHEET NO.
	23-00001-06-BT	McLEAN	120	118
	23L0114		CONTRACT NO. 91640	
		ILLINOIS	FED. AID PROJECT	

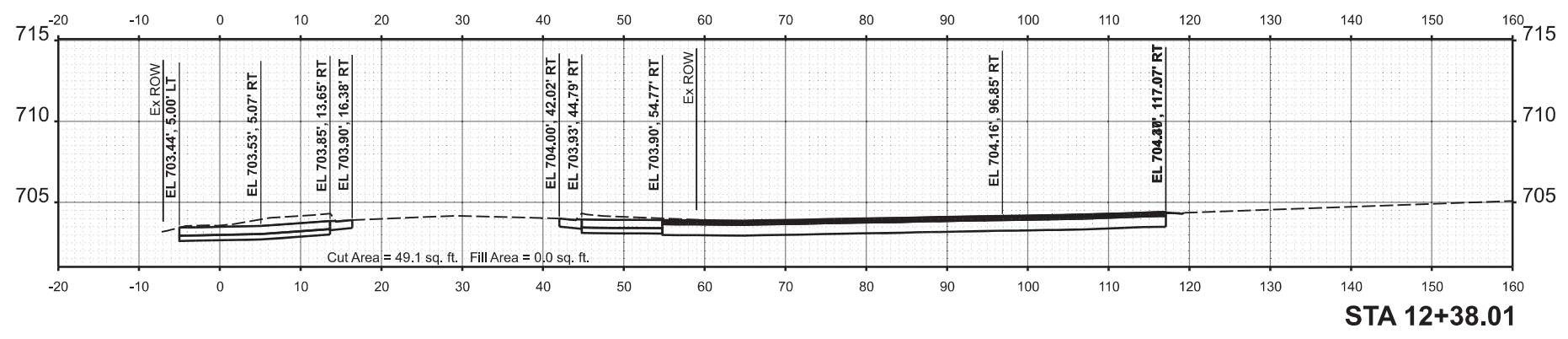
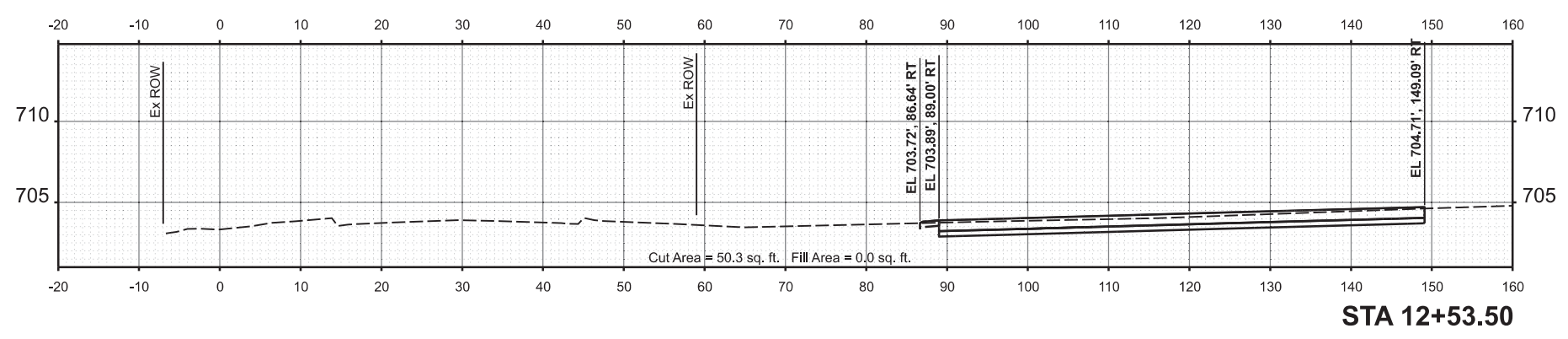
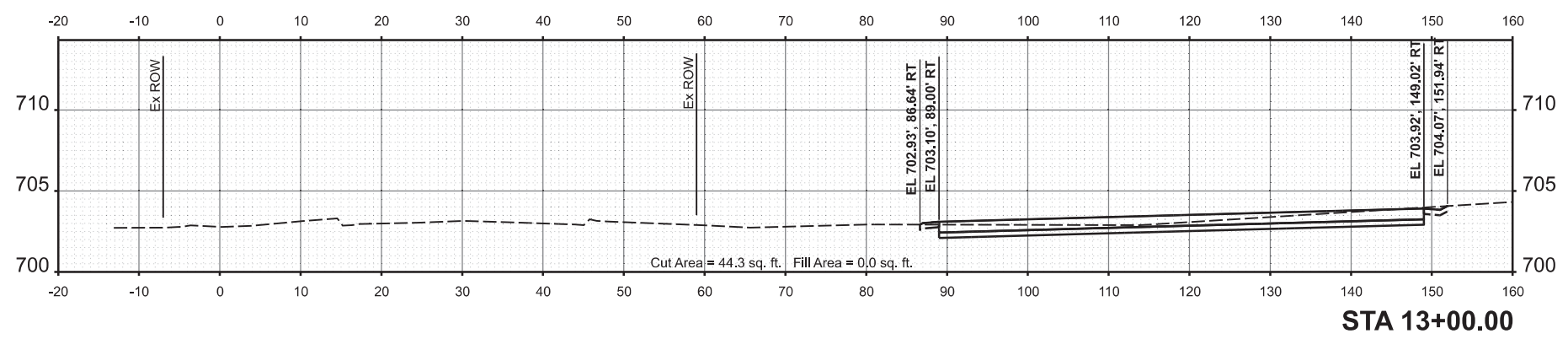
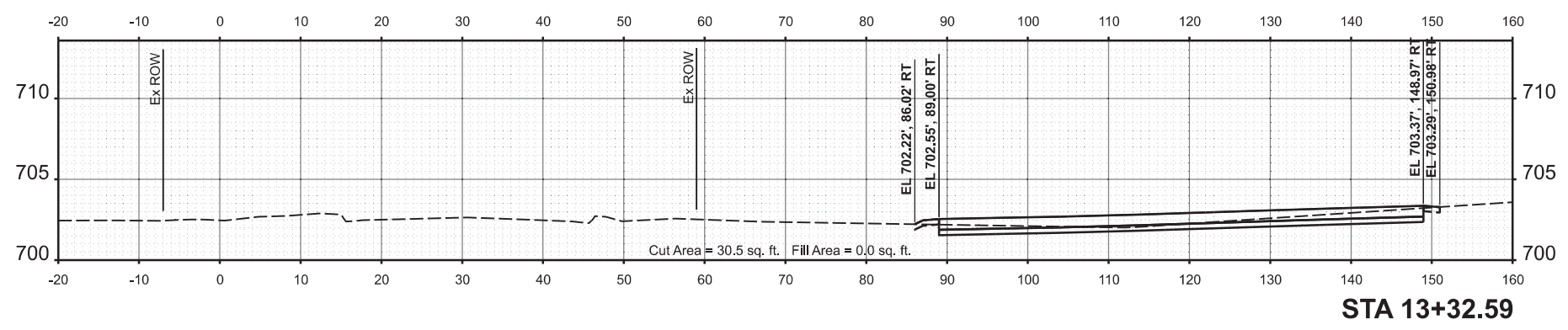
Final

FINAL SURVEY NO.	SURVEYED	DATE
	PLOTTED	
	TEMPLATE	
	AREAS	
	CHECKED	



ORIGINAL SURVEY NO.	SURVEYED	DATE
	PLOTTED	
	TEMPLATE	
	AREAS	
	CHECKED	

DESIGNED	CDM	08/27/2024
DRAWN	JCL	08/27/2024
REVIEWED	BAB	08/27/2024
MODEL	PAL_BIKE_MCLEAN - 12+38.01 (Sheet)	
FILE NAME	R:\230114\23L0114\Road\Sheet\Exhibits\12+38.01-CrossSection.dgn	



**STATE OF ILLINOIS
DEPARTMENT OF TRANSPORTATION**

**US ROUTE 66 BIKE TRAIL
CROSS SECTIONS**

USER NAME	Harr01889	DESIGNED	CDM	REVISED	-
DRAWN	JCL	CHECKED	BAB	REVISED	-
PLOT SCALE	= 0.16666685' / in.	DATE	10/4/2024	REVISED	-
PLOT DATE	= 10/3/2024				

SCALE:	1" = 5'	SHEET	OF	SHEETS	STA.
--------	---------	-------	----	--------	------

F.A. RTE.	SECTION	COUNTY	TOTAL SHEETS	SHEET NO.
	23-00001-06-BT	McLEAN	120	119
	23L0114		CONTRACT NO. 91640	
		ILLINOIS	FED. AID PROJECT	

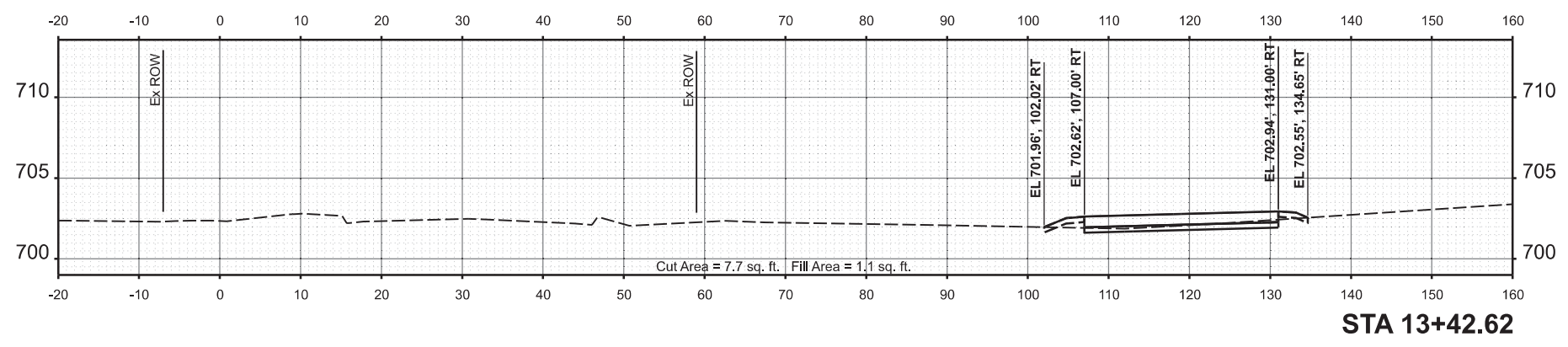
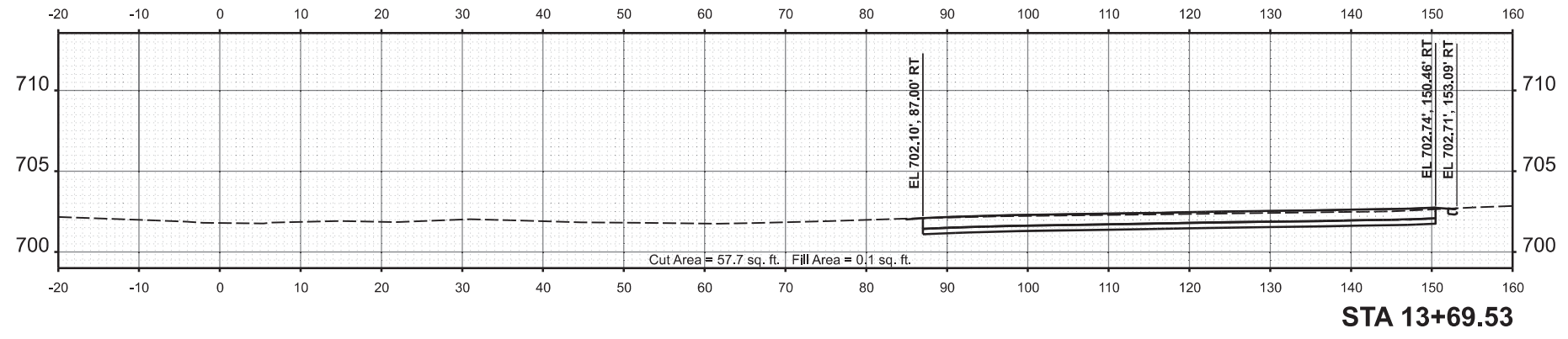
Final

FINAL SURVEY NO.	SURVEYED	BY	DATE
	PLOTTED		
	TEMPLATE		
	AREAS CHECKED		



ORIGINAL SURVEY NO.	SURVEYED	BY	DATE
	PLOTTED		
	TEMPLATE		
	AREAS CHECKED		

DESIGNED	CDM	08/27/2024
DRAWN	JCL	08/27/2024
REVIEWED	BAB	08/27/2024
MODEL: PAL_BIKE_MCLEAN - 13+42.62 (Sheet)		
FILE NAME: R:\230114\23L0114\Road\Sheet\Exhibits\13+42.62\13+42.62-CrossSection.dgn		



**STATE OF ILLINOIS
DEPARTMENT OF TRANSPORTATION**

**US ROUTE 66 BIKE TRAIL
CROSS SECTIONS**

USER NAME	= Harr01889	DESIGNED	- CDM	REVISED	-
PLOT SCALE	= 0.16666685' / in.	DRAWN	- JCL	REVISED	-
PLOT DATE	= 10/3/2024	CHECKED	- BAB	REVISED	-
		DATE	- 10/4/2024	REVISED	-

SCALE:	1" = 5'	SHEET	OF	SHEETS	STA.
--------	---------	-------	----	--------	------

F.A. RTE.	SECTION	COUNTY	TOTAL SHEETS	SHEET NO.
	23-00001-06-BT	McLEAN	120	120
	23L0114		CONTRACT NO. 91640	
		ILLINOIS	FED. AID PROJECT	

Final