

Final	USER NAME = Ander00846	DESIGNED - BAB	REVISED -
	PLOT SCALE = 0.16666000 ' / in.	DRAWN - RLA	REVISED -
	PLOT DATE = 11/21/2024	CHECKED - MB	REVISED -
		DATE - 11/22/2024	REVISED -

**STATE OF ILLINOIS
 DEPARTMENT OF TRANSPORTATION**

**5TH STREET/LINCOLN PKWY
 INTERSECTION DETAIL**

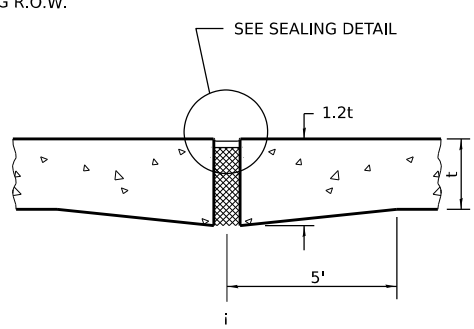
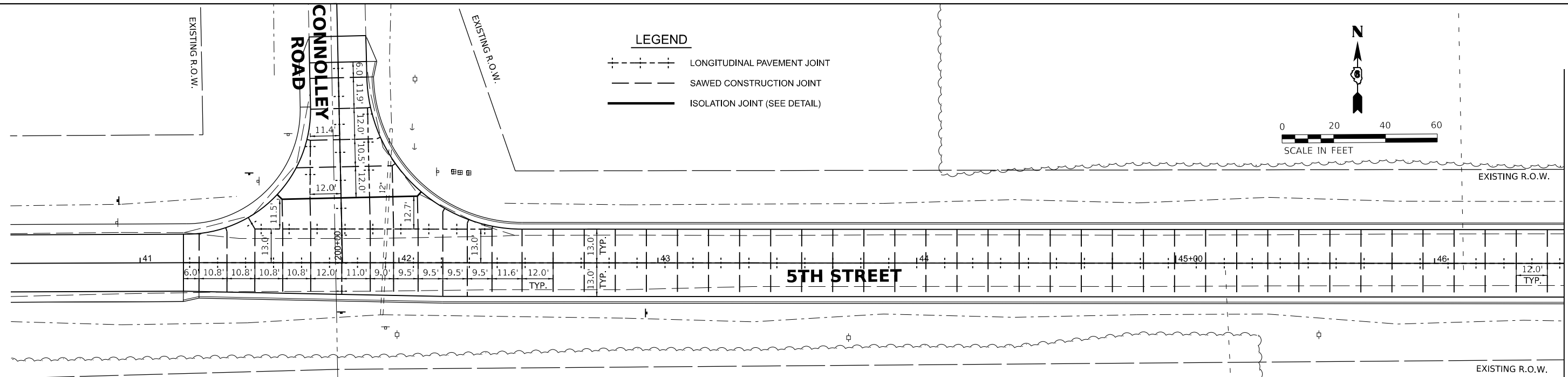
SCALE: 1"=5' SHEET OF SHEETS STA. TO STA.

F.A. RTE.	SECTION	COUNTY	TOTAL SHEETS	SHEET NO.
569	98-00081-00-PV	LOGAN	184	101
05S2092		CONTRACT NO. 93826		
ILLINOIS FED. AID PROJECT				

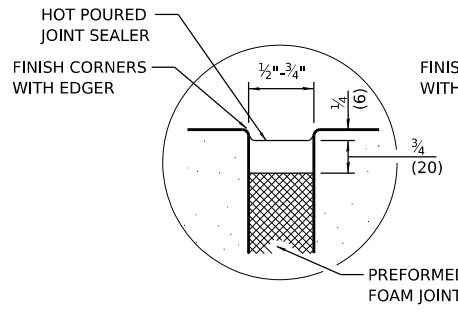
LEGEND

- +---+---+ LONGITUDINAL PAVEMENT JOINT
- SAWED CONSTRUCTION JOINT
- ISOLATION JOINT (SEE DETAIL)

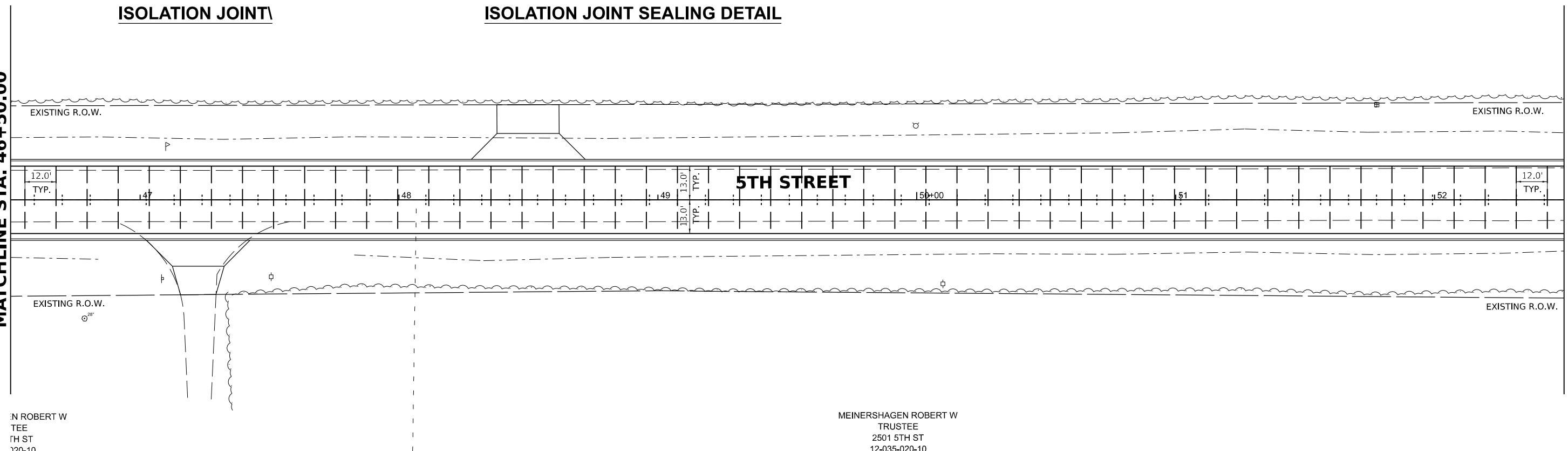
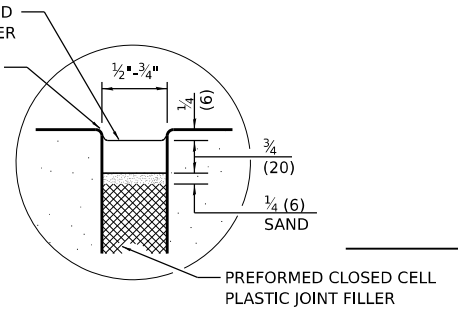
SCALE IN FEET



ISOLATION JOINT



ISOLATION JOINT SEALING DETAIL



IN ROBERT W
 TEE
 5TH ST
 020-10

MEINERSHAGEN ROBERT W
 TRUSTEE
 2501 5TH ST
 12-035-020-10

MATCHLINE STA. 46+50.00

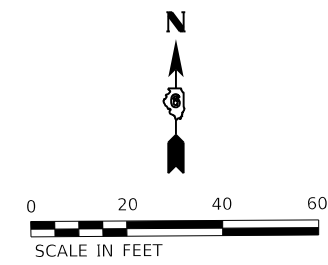
MATCHLINE STA. 52+50.00

MEINERSHAGE
 TRUS
 2501 5T
 12-035-4

Final	USER NAME = Ander00846	DESIGNED - BAB	REVISED -	STATE OF ILLINOIS DEPARTMENT OF TRANSPORTATION	5TH STREET ROAD JOINTING PLANS	F.A. RTE. = 569	SECTION = 98-00081-00-PV	COUNTY = LOGAN	TOTAL SHEETS = 184	SHEET NO. = 102
	PLOT SCALE = 0.16666685' / in.	CHECKED - MB	REVISED -			SCALE: 1" = 20'	SHEET OF SHEETS	STA. TO STA.	CONTRACT NO. 93826	
	PLOT DATE = 11/21/2024	DATE = 11/22/2024	REVISED -							

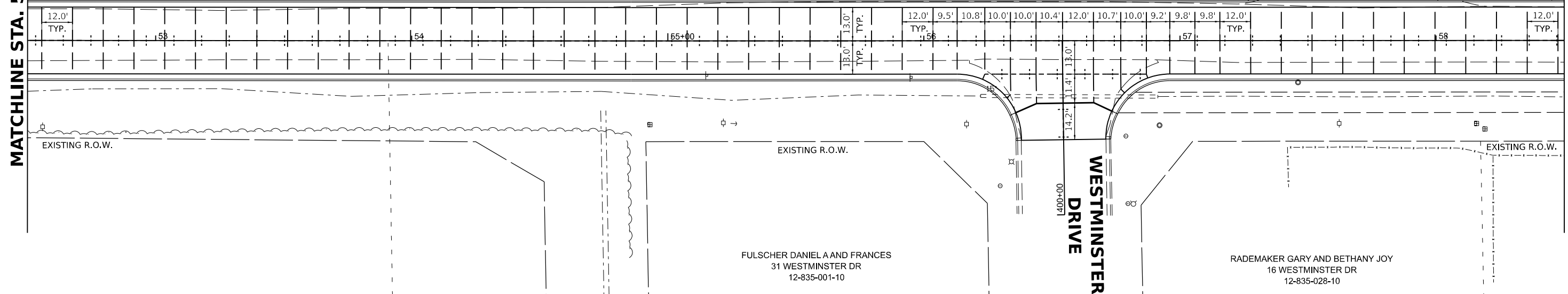
LEGEND

- +---+--- LONGITUDINAL PAVEMENT JOINT
- SAWED CONSTRUCTION JOINT
- ISOLATION JOINT (SEE DETAIL)



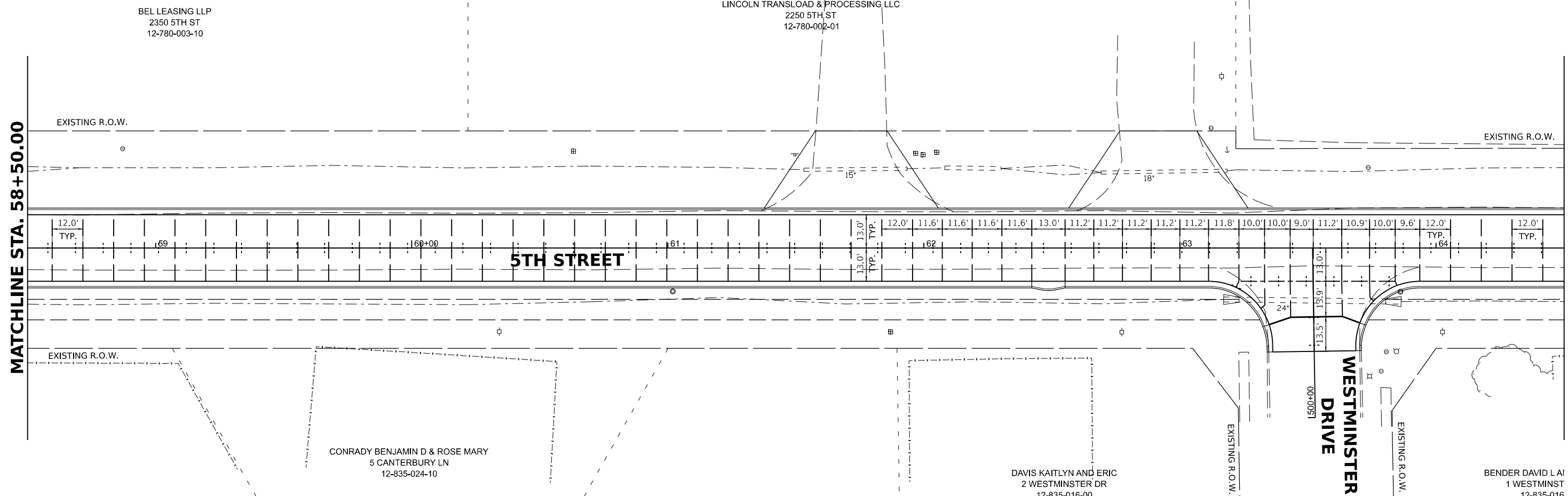
MATCHLINE STA. 52+50.00

MATCHLINE STA. 58+50.00



MATCHLINE STA. 58+50.00

MATCHLINE STA. 64+50.00



DESIGNED	BAB 6/27/2024
DRAWN	RLA 6/27/2024
REVIEWED	MB 7/15/2024

MODEL: s:\11\1102
 FILE NAME: I:\05\052092\CAD\Road\Sheet\Phase 2\1102.dgn

Final	USER NAME = Ander00846	DESIGNED - BAB	REVISED -
		DRAWN - RLA	REVISED -
	PLOT SCALE = 0.16666685' / in.	CHECKED - MB	REVISED -
	PLOT DATE = 11/21/2024	DATE - 11/22/2024	REVISED -

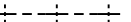


**STATE OF ILLINOIS
DEPARTMENT OF TRANSPORTATION**

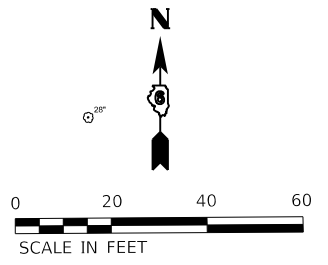
5TH STREET ROAD JOINTING PLANS			
SCALE: 1" = 20'	SHEET	OF SHEETS	STA. TO STA.

F.A. RTE.	SECTION	COUNTY	TOTAL SHEETS	SHEET NO.
569	98-00081-00-PV	LOGAN	184	103
05S2092		CONTRACT NO. 93826		
ILLINOIS FED. AID PROJECT				



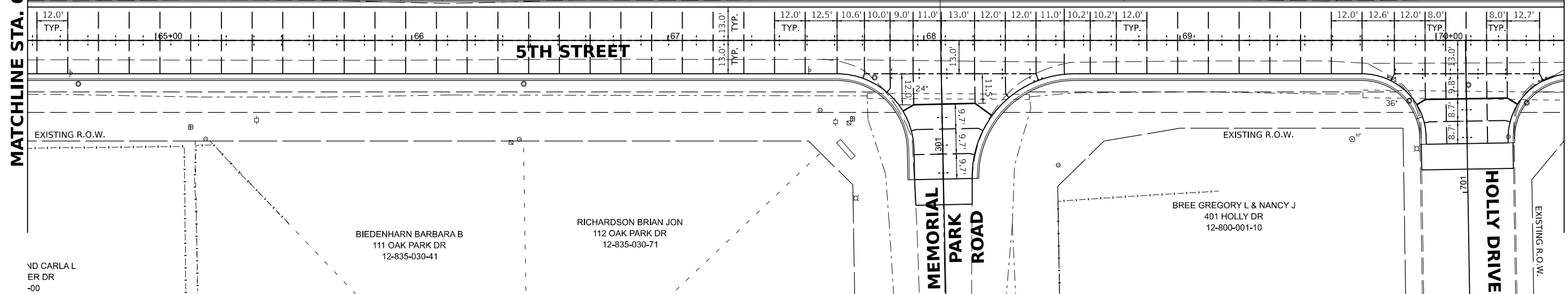
LEGEND

-  LONGITUDINAL PAVEMENT JOINT
-  SAWED CONSTRUCTION JOINT
-  ISOLATION JOINT (SEE DETAIL)



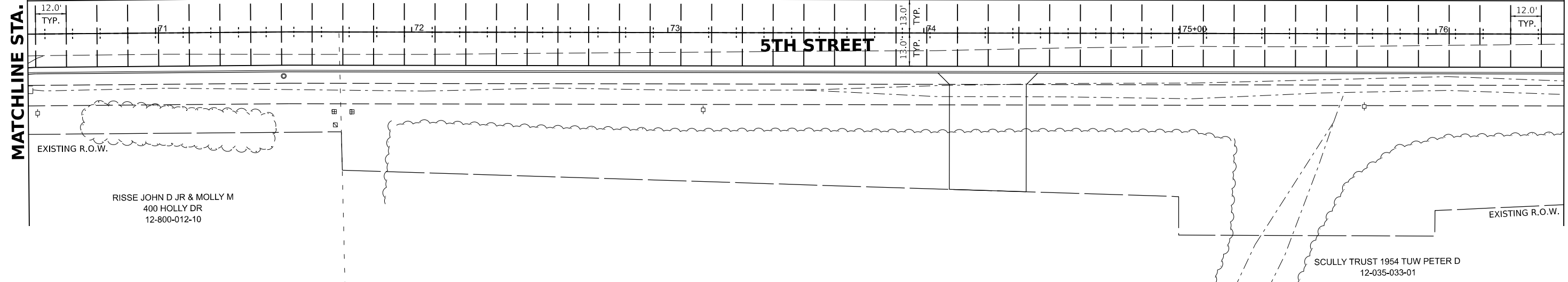
MATCHLINE STA. 64+50.00

MATCHLINE STA. 70+50.00



MATCHLINE STA. 70+50.00

MATCHLINE STA. 76+50.00



DESIGNED	BAB 6/27/2024
DRAWN	RLA 6/27/2024
REVIEWED	MB 7/15/2024

MODEL: 24c1ch03
FILE NAME: I:\05S2092\CAD\Road\Sheet\Phase 2\chc1ch03.dgn

Final	USER NAME = Ander00846	DESIGNED - BAB	REVISED -
		DRAWN - RLA	REVISED -
	PLOT SCALE = 0.16666685' / in.	CHECKED - MB	REVISED -
	PLOT DATE = 11/21/2024	DATE - 11/22/2024	REVISED -

**STATE OF ILLINOIS
DEPARTMENT OF TRANSPORTATION**

**5TH STREET ROAD
JOINTING PLANS**

SCALE: 1" = 20' SHEET OF SHEETS STA. TO STA.

F.A. RTE.	SECTION	COUNTY	TOTAL SHEETS	SHEET NO.
569	98-00081-00-PV	LOGAN	184	104
05S2092		CONTRACT NO. 93826		
ILLINOIS FED. AID PROJECT				

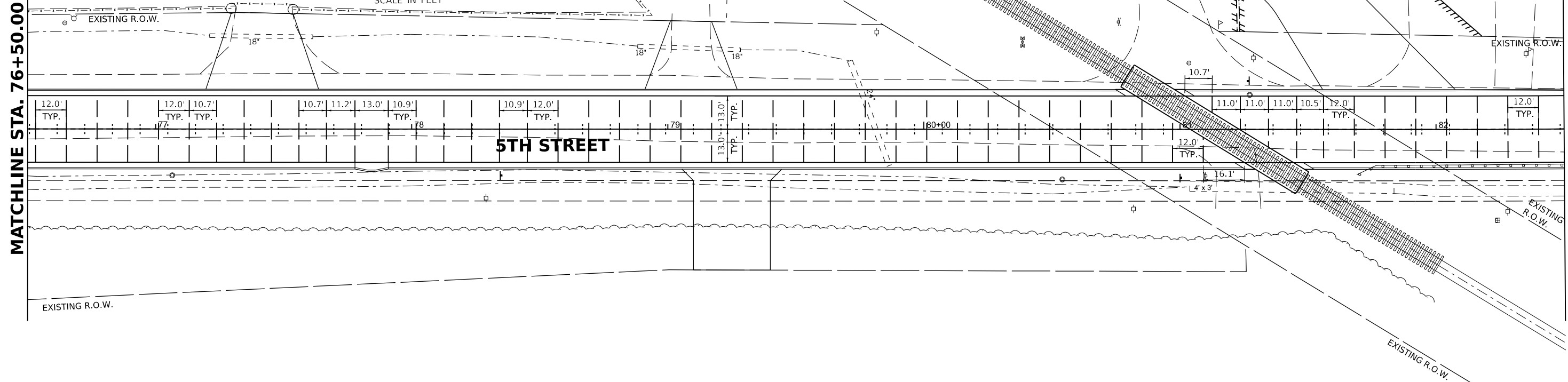
LEGEND

- +---+--- LONGITUDINAL PAVEMENT JOINT
- SAWED CONSTRUCTION JOINT
- ISOLATION JOINT (SEE DETAIL)



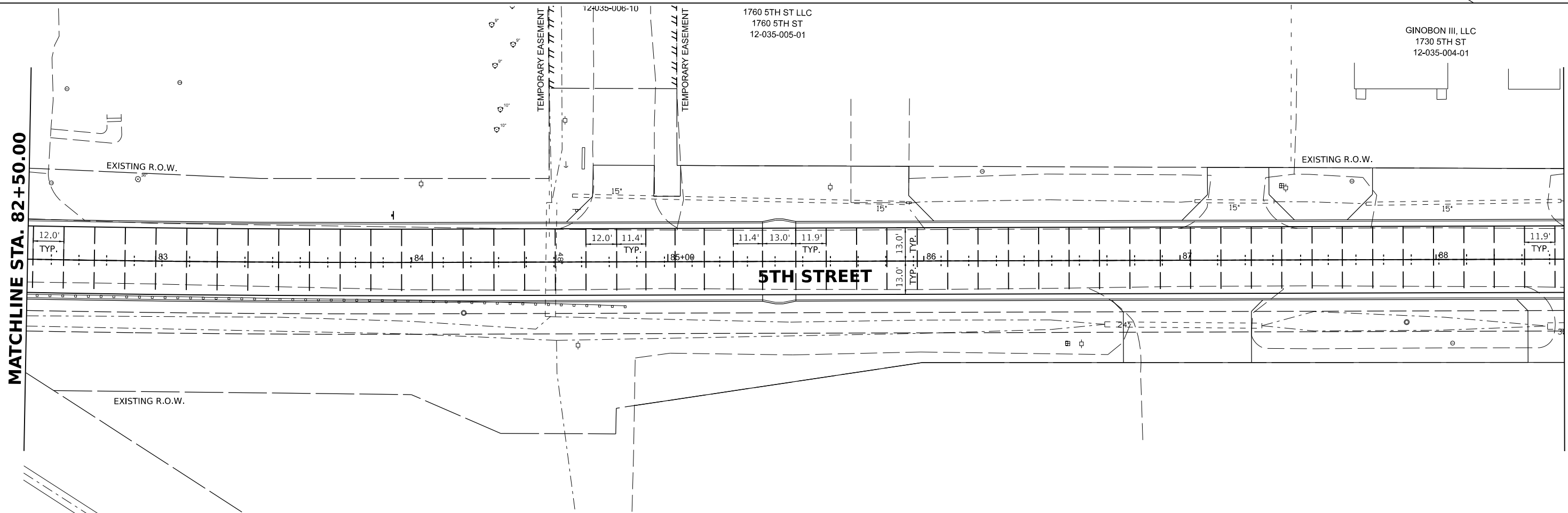
MATCHLINE STA. 76+50.00

MATCHLINE STA. 82+50.00



MATCHLINE STA. 82+50.00

MATCHLINE STA. 88+50.00



DESIGNED: BAB 6/27/2024
DRAWN: RLA 6/27/2024
REVIEWED: MB 7/15/2024

MODEL: 1760_5th_1760.dwg
FILE NAME: I:\035005\052092\CAD\Road\Sheet\Phase 2\1760_5th.dwg

Final	USER NAME = Ander00846	DESIGNED - BAB	REVISED -
	PLOT SCALE = 0.16666685' / in.	DRAWN - RLA	REVISED -
	PLOT DATE = 11/21/2024	CHECKED - MB	REVISED -
		DATE - 11/22/2024	REVISED -

**STATE OF ILLINOIS
DEPARTMENT OF TRANSPORTATION**

**5TH STREET ROAD
JOINTING PLANS**

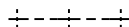


SCALE: 1" = 20' SHEET OF SHEETS STA. TO STA.

F.A. RTE.	SECTION	COUNTY	TOTAL SHEETS	SHEET NO.
569	98-00081-00-PV	LOGAN	184	105
05S2092		CONTRACT NO. 93826		
ILLINOIS FED. AID PROJECT				



H-T-1 INC
1700 5TH ST
12-035-002-20

LEGEND

-  LONGITUDINAL PAVEMENT JOINT
-  SAWED CONSTRUCTION JOINT
-  ISOLATION JOINT (SEE DETAIL)

BUD BEHRENS, LLC
1600 5TH ST
12-035-007-00



MATCHLINE STA. 88+50.00

LINCOLN PARKWAY

EXISTING R.O.W.

EXISTING R.O.W.

EXISTING R.O.W.

5TH STREET

IP EAT TWO LLC
101 S LINCOLN PKY
12-035-017-70



DESIGNED	BAB	6/27/2024
DRAWN	RLA	6/27/2024
REVIEWED	MB	7/15/2024

MODEL: h:\h1\h105
 FILE NAME: I:\0305\052092\CAD\Road\5thStreetPhase 2\h1\h105.dgn

Final	USER NAME = Ander00846	DESIGNED - BAB	REVISED -
	PLOT SCALE = 0.16666685' / in.	DRAWN - RLA	REVISED -
	PLOT DATE = 11/21/2024	CHECKED - MB	REVISED -
		DATE - 11/22/2024	REVISED -

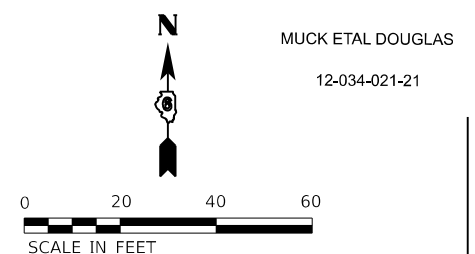
**STATE OF ILLINOIS
DEPARTMENT OF TRANSPORTATION**

**5TH STREET ROAD
JOINTING PLANS**

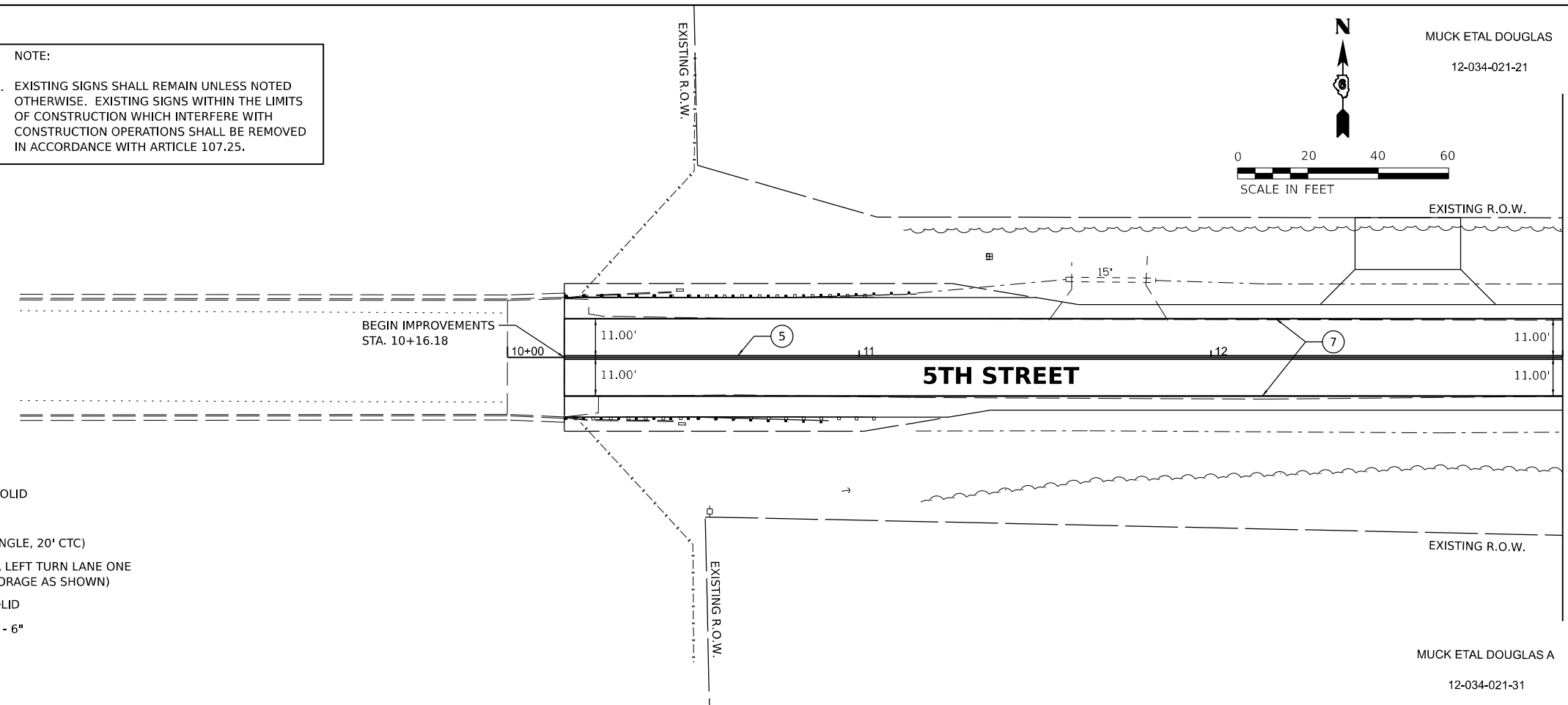
SCALE: 1" = 20' SHEET OF SHEETS STA. TO STA.

F.A. RTE.	SECTION	COUNTY	TOTAL SHEETS	SHEET NO.
569	98-00081-00-PV	LOGAN	184	106
05S2092		CONTRACT NO. 93826		
ILLINOIS FED. AID PROJECT				

NOTE:
 1. EXISTING SIGNS SHALL REMAIN UNLESS NOTED OTHERWISE. EXISTING SIGNS WITHIN THE LIMITS OF CONSTRUCTION WHICH INTERFERE WITH CONSTRUCTION OPERATIONS SHALL BE REMOVED IN ACCORDANCE WITH ARTICLE 107.25.



MUCK ETAL DOUGLAS
 12-034-021-21

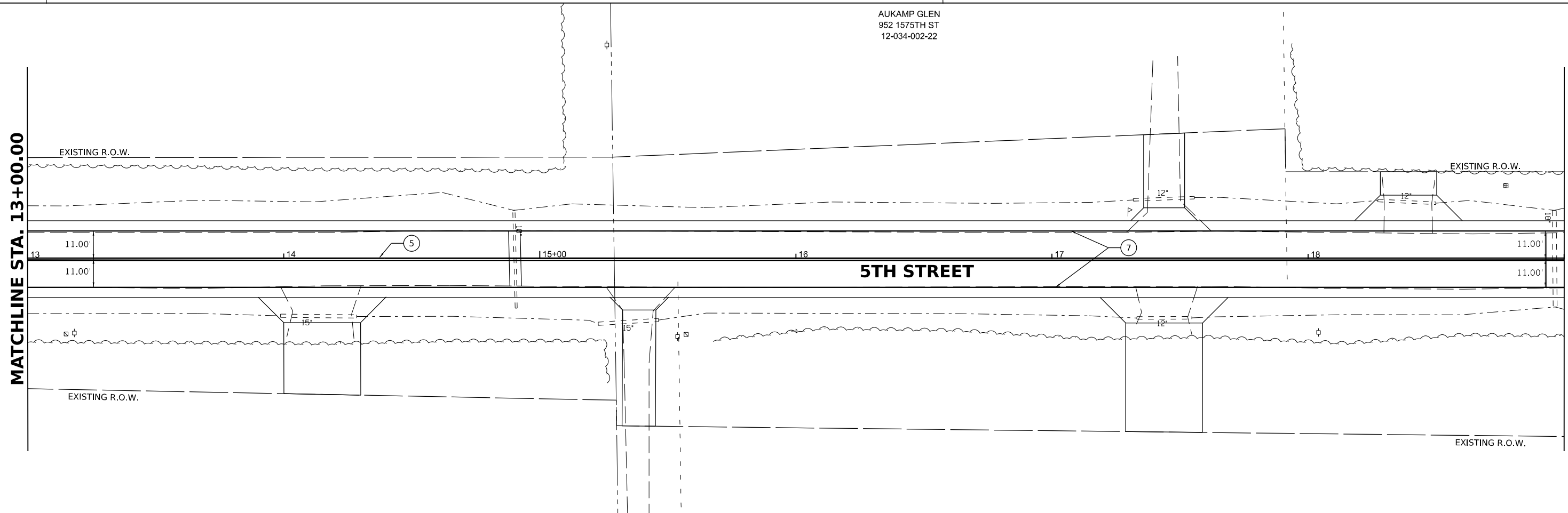


MATCHLINE STA. 13+00.00

LEGEND

- ① WHITE-MODIFIED URETHANE STOP BAR PAVEMENT MARKING LINE - 24" SOLID
- ② WHITE-MODIFIED URETHANE PAVEMENT MARKING LINE - 6" SOLID
- ③ YELLOW-MODIFIED URETHANE PAVEMENT MARKING LINE - 12" (ON 45° ANGLE, 20' CTC)
- ④ MODIFIED URETHANE PAVEMENT MARKING, LETTERS AND SYMBOLS (FOR LEFT TURN LANE ONE ARROW 20' FROM FRONT OF STORAGE AND ONE ARROW AT BACK OF STORAGE AS SHOWN)
- ⑤ DOUBLE-YELLOW MODIFIED URETHANE PAVEMENT MARKING LINE - 4" SOLID
- ⑥ WHITE-MODIFIED URETHANE PAVEMENT MARKING LINE - 2' LONG, 6' GAP - 6"
- ⑦ WHITE-MODIFIED URETHANE PAVEMENT MARKING LINE - 4" SOLID

AUKAMP GLEN
 952 1575TH ST
 12-034-002-22



MATCHLINE STA. 13+00.00

MATCHLINE STA. 19+00.00



DESIGNED	BAB	6/27/2024
DRAWN	RLA	6/27/2024
REVIEWED	MB	7/15/2024

MODEL: 11h-pavemark01
 FILE NAME: I:\05\052092\CAD\Road\Sheet\Phase 2\11h-pavemark01.dgn

Final	USER NAME = Ander00846	DESIGNED - BAB	REVISED -
		DRAWN - RLA	REVISED -
	PLOT SCALE = 0.16666685' / in.	CHECKED - MB	REVISED -
	PLOT DATE = 11/21/2024	DATE - 11/22/2024	REVISED -

**STATE OF ILLINOIS
 DEPARTMENT OF TRANSPORTATION**

**5TH STREET ROAD
 PAVEMENT MARKINGS AND SIGNAGE PLANS**

SCALE: 1" = 20' SHEET OF SHEETS STA. TO STA.

F.A. RTE.	SECTION	COUNTY	TOTAL SHEETS	SHEET NO.
569	98-00081-00-PV	LOGAN	184	107
05S2092		CONTRACT NO. 93826		
ILLINOIS FED. AID PROJECT				

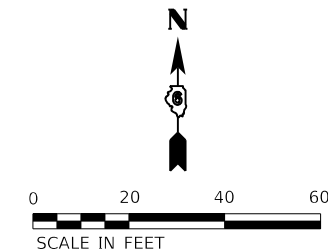
LEGEND

- ① WHITE-MODIFIED URETHANE STOP BAR PAVEMENT MARKING LINE - 24" SOLID 12-034-002-20
- ② WHITE-MODIFIED URETHANE PAVEMENT MARKING LINE - 6" SOLID
- ③ YELLOW-MODIFIED URETHANE PAVEMENT MARKING LINE - 12" (ON 45° ANGLE, 20' CTC)
- ④ MODIFIED URETHANE PAVEMENT MARKING, LETTERS AND SYMBOLS (FOR LEFT TURN LANE ONE ARROW 20' FROM FRONT OF STORAGE AND ONE ARROW AT BACK OF STORAGE AS SHOWN)
- ⑤ DOUBLE-YELLOW MODIFIED URETHANE PAVEMENT MARKING LINE - 4" SOLID
- ⑥ WHITE-MODIFIED URETHANE PAVEMENT MARKING LINE - 2' LONG, 6' GAP - 6"
- ⑦ WHITE-MODIFIED URETHANE PAVEMENT MARKING LINE - 4" SOLID

THE WOODS FOUNDATION

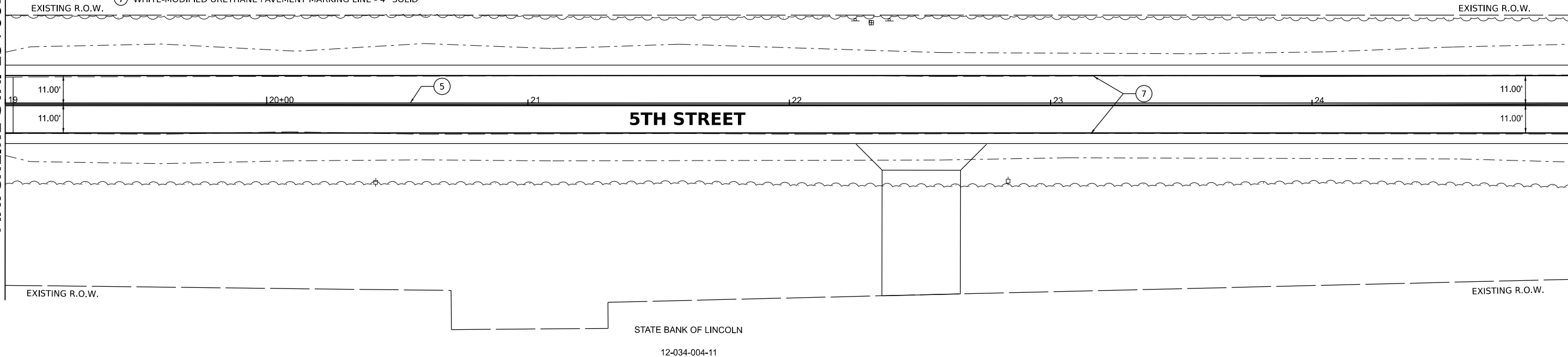
NOTE:

- 1. EXISTING SIGNS SHALL REMAIN UNLESS NOTED OTHERWISE. EXISTING SIGNS WITHIN THE LIMITS OF CONSTRUCTION WHICH INTERFERE WITH CONSTRUCTION OPERATIONS SHALL BE REMOVED IN ACCORDANCE WITH ARTICLE 107.25.



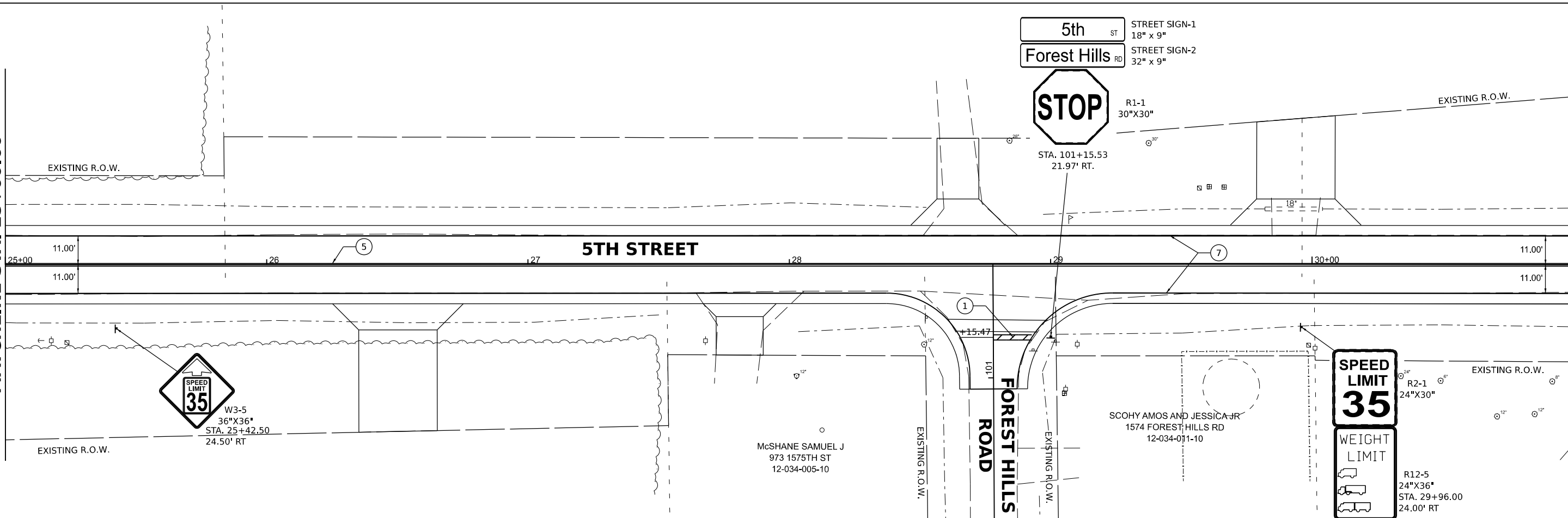
MATCHLINE STA. 19+00.00

MATCHLINE STA. 25+00.00



MATCHLINE STA. 25+00.00

MATCHLINE STA. 31+00.00



DESIGNED	BAB 6/27/2024
DRAWN	RLA 6/27/2024
REVIEWED	MB 7/15/2024

MODEL: 12-034-002-20
DRAWN: RLA 6/27/2024
REVIEWED: MB 7/15/2024
FILE NAME: I:\05\052092\CAD\Road\Sheet\Phase 2\12-034-002.dgn

Final	USER NAME = Ander00846	DESIGNED - BAB	REVISED -
		DRAWN - RLA	REVISED -
	PLOT SCALE = 0.16666685' / in.	CHECKED - MB	REVISED -
	PLOT DATE = 11/21/2024	DATE - 11/22/2024	REVISED -

**STATE OF ILLINOIS
DEPARTMENT OF TRANSPORTATION**

**5TH STREET ROAD
PAVEMENT MARKINGS AND SIGNAGE PLANS**

F.A. RTE.	SECTION	COUNTY	TOTAL SHEETS	SHEET NO.
569	98-00081-00-PV	LOGAN	184	108
05S2092		CONTRACT NO. 93826		
ILLINOIS FED. AID PROJECT				

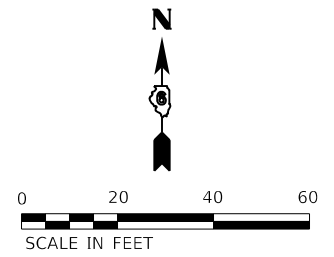
SCALE: 1" = 20' SHEET OF SHEETS STA. TO STA.

LEGEND

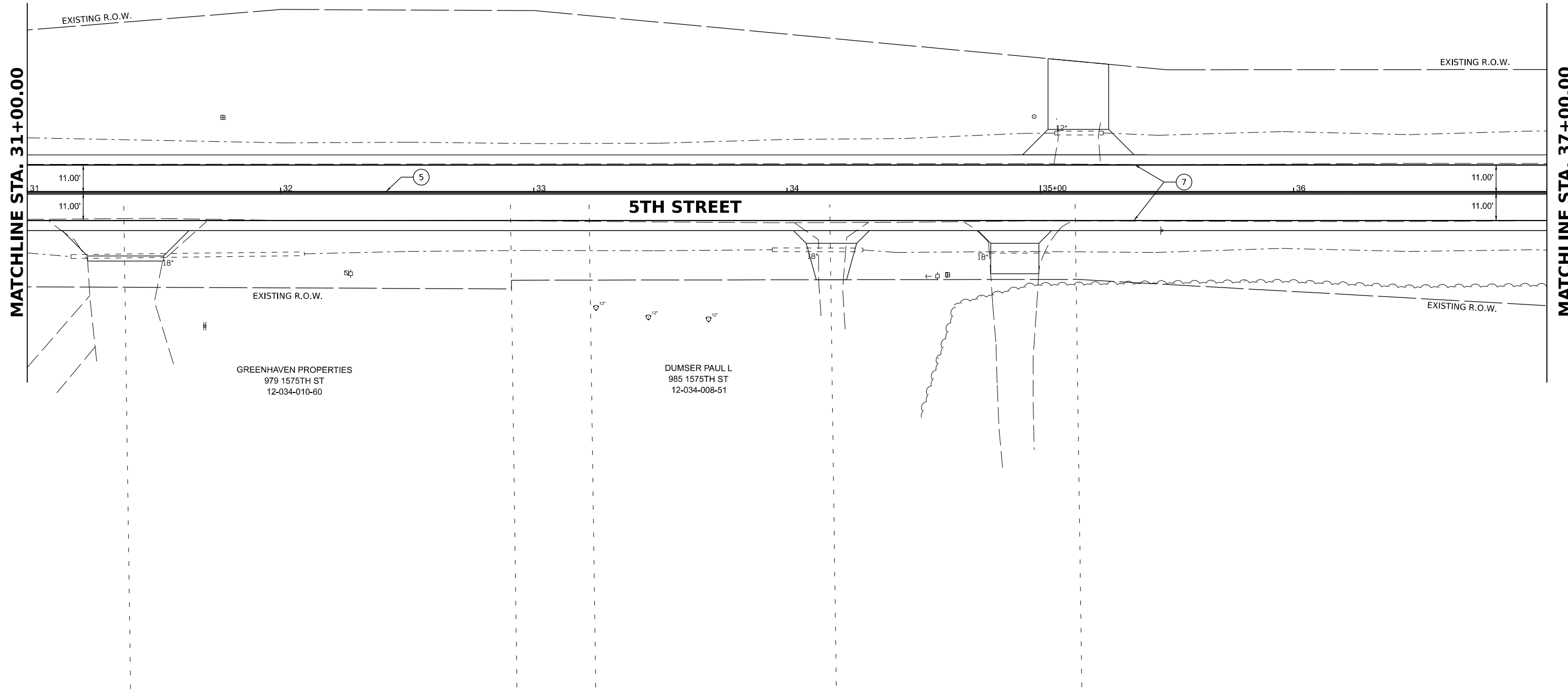
- ① WHITE-MODIFIED URETHANE STOP BAR PAVEMENT MARKING LINE - 24" SOLID
- ② WHITE-MODIFIED URETHANE PAVEMENT MARKING LINE - 6" SOLID
- ③ YELLOW-MODIFIED URETHANE PAVEMENT MARKING LINE - 12" (ON 45° ANGLE, 20' CTC)
- ④ MODIFIED URETHANE PAVEMENT MARKING, LETTERS AND SYMBOLS (FOR LEFT TURN LANE ONE ARROW 20' FROM FRONT OF STORAGE AND ONE ARROW AT BACK OF STORAGE AS SHOWN)
- ⑤ DOUBLE-YELLOW MODIFIED URETHANE PAVEMENT MARKING LINE - 4" SOLID
- ⑥ WHITE-MODIFIED URETHANE PAVEMENT MARKING LINE - 2' LONG, 6' GAP - 6"
- ⑦ WHITE-MODIFIED URETHANE PAVEMENT MARKING LINE - 4" SOLID

NOTE:

- 1. EXISTING SIGNS SHALL REMAIN UNLESS NOTED OTHERWISE. EXISTING SIGNS WITHIN THE LIMITS OF CONSTRUCTION WHICH INTERFERE WITH CONSTRUCTION OPERATIONS SHALL BE REMOVED IN ACCORDANCE WITH ARTICLE 107.25.



SYSO CENTRAL ILLINOIS INC
1601 CONNOLLEY RD
12-034-001-74



DESIGNED	BAB 6/27/2024
DRAWN	RLA 6/27/2024
REVIEWED	MB 7/15/2024

MODEL: 12h-pavementk03
FILE NAME: I:\05S2092\CAD\Road\Sheet\Phase 2\12h-pavementk03.dgn

Final	USER NAME = Ander00846	DESIGNED - BAB	REVISED -
	PLOT SCALE = 0.16666000 ' / in.	DRAWN - RLA	REVISED -
	PLOT DATE = 11/21/2024	CHECKED - MB	REVISED -
		DATE - 11/22/2024	REVISED -

**STATE OF ILLINOIS
DEPARTMENT OF TRANSPORTATION**

**5TH STREET ROAD
PAVEMENT MARKINGS AND SIGNAGE PLANS**

SCALE: 1" = 20' SHEET OF SHEETS STA. TO STA.

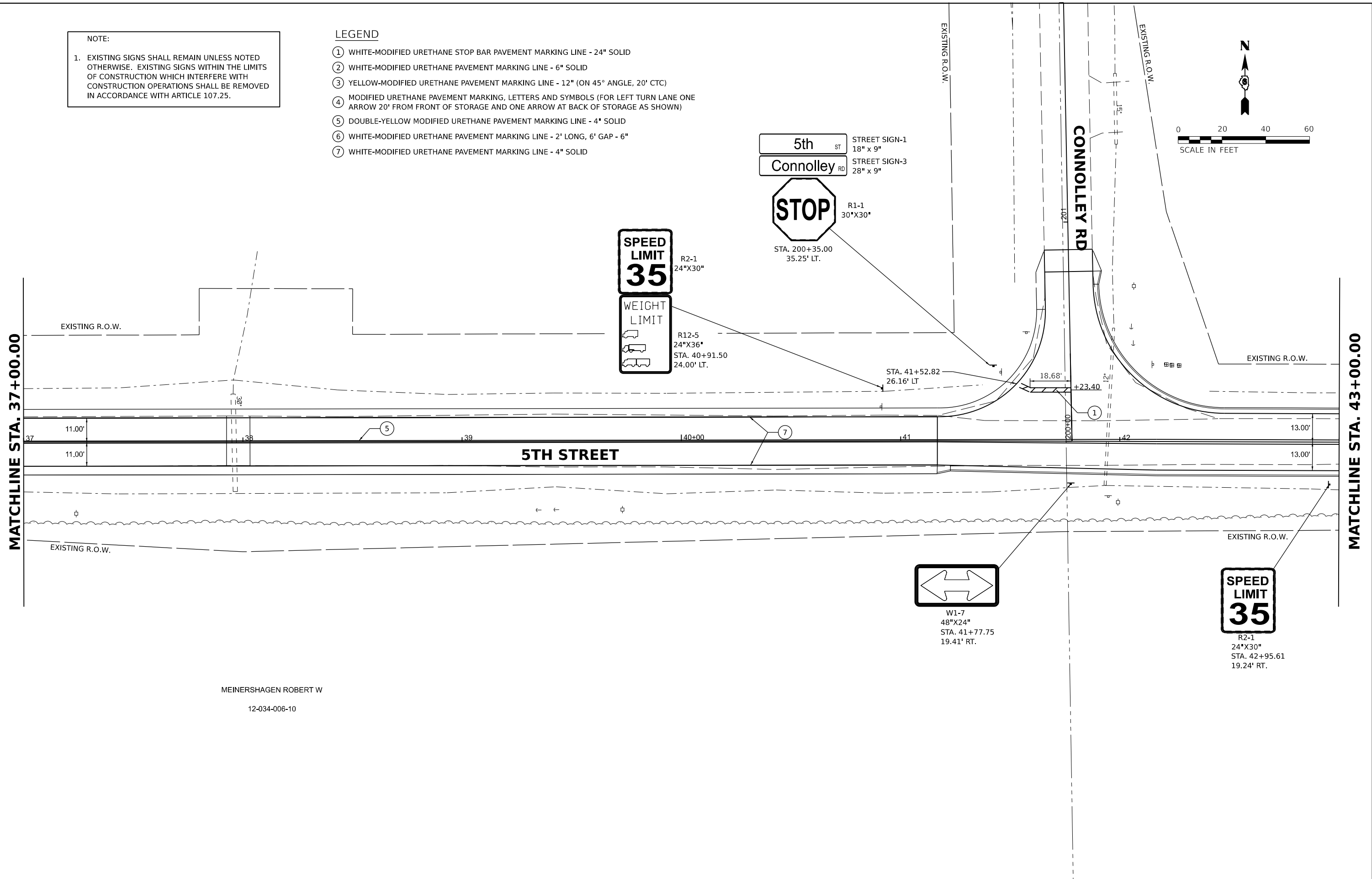
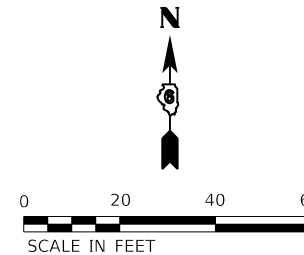
F.A. RTE.	SECTION	COUNTY	TOTAL SHEETS	SHEET NO.
569	98-00081-00-PV	LOGAN	184	109
05S2092		CONTRACT NO. 93826		
ILLINOIS FED. AID PROJECT				

NOTE:

- EXISTING SIGNS SHALL REMAIN UNLESS NOTED OTHERWISE. EXISTING SIGNS WITHIN THE LIMITS OF CONSTRUCTION WHICH INTERFERE WITH CONSTRUCTION OPERATIONS SHALL BE REMOVED IN ACCORDANCE WITH ARTICLE 107.25.

LEGEND

- WHITE-MODIFIED URETHANE STOP BAR PAVEMENT MARKING LINE - 24" SOLID
- WHITE-MODIFIED URETHANE PAVEMENT MARKING LINE - 6" SOLID
- YELLOW-MODIFIED URETHANE PAVEMENT MARKING LINE - 12" (ON 45° ANGLE, 20' CTC)
- MODIFIED URETHANE PAVEMENT MARKING, LETTERS AND SYMBOLS (FOR LEFT TURN LANE ONE ARROW 20' FROM FRONT OF STORAGE AND ONE ARROW AT BACK OF STORAGE AS SHOWN)
- DOUBLE-YELLOW MODIFIED URETHANE PAVEMENT MARKING LINE - 4" SOLID
- WHITE-MODIFIED URETHANE PAVEMENT MARKING LINE - 2' LONG, 6' GAP - 6"
- WHITE-MODIFIED URETHANE PAVEMENT MARKING LINE - 4" SOLID



MEINERSHAGEN ROBERT W
12-034-006-10



DESIGNED	BAB 6/27/2024
DRAWN	RLA 6/27/2024
REVIEWED	MB 7/15/2024

MODEL: 12h-pavement.k01
FILE NAME: I:\05\0525092\CAD\Road\Sheet\Phase 2\12h-pavement.k01.dgn

Final	USER NAME = Ander00846	DESIGNED - BAB	REVISED -
		DRAWN - RLA	REVISED -
	PLOT SCALE = 0.16666000 ' / in.	CHECKED - MB	REVISED -
	PLOT DATE = 11/21/2024	DATE - 11/22/2024	REVISED -

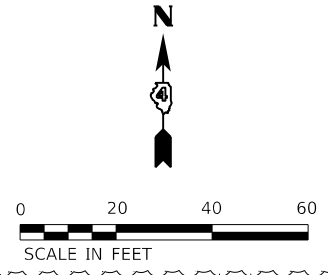
**STATE OF ILLINOIS
DEPARTMENT OF TRANSPORTATION**

**5TH STREET ROAD
PAVEMENT MARKINGS AND SIGNAGE PLANS**

F.A. RTE.	SECTION	COUNTY	TOTAL SHEETS	SHEET NO.
569	98-00081-00-PV	LOGAN	184	110
05S2092		CONTRACT NO. 93826		
ILLINOIS FED. AID PROJECT				

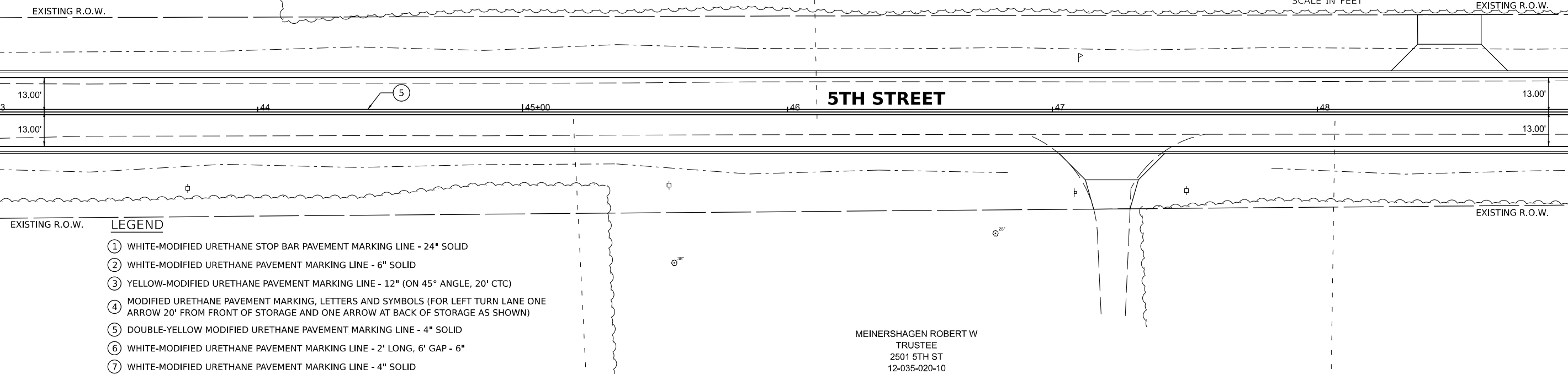
SCALE: 1" = 20' SHEET OF SHEETS STA. TO STA.

NOTE:
 1. EXISTING SIGNS SHALL REMAIN UNLESS NOTED OTHERWISE. EXISTING SIGNS WITHIN THE LIMITS OF CONSTRUCTION WHICH INTERFERE WITH CONSTRUCTION OPERATIONS SHALL BE REMOVED IN ACCORDANCE WITH ARTICLE 107.25.



MATCHLINE STA. 43+00.00

MATCHLINE STA. 49+00.00



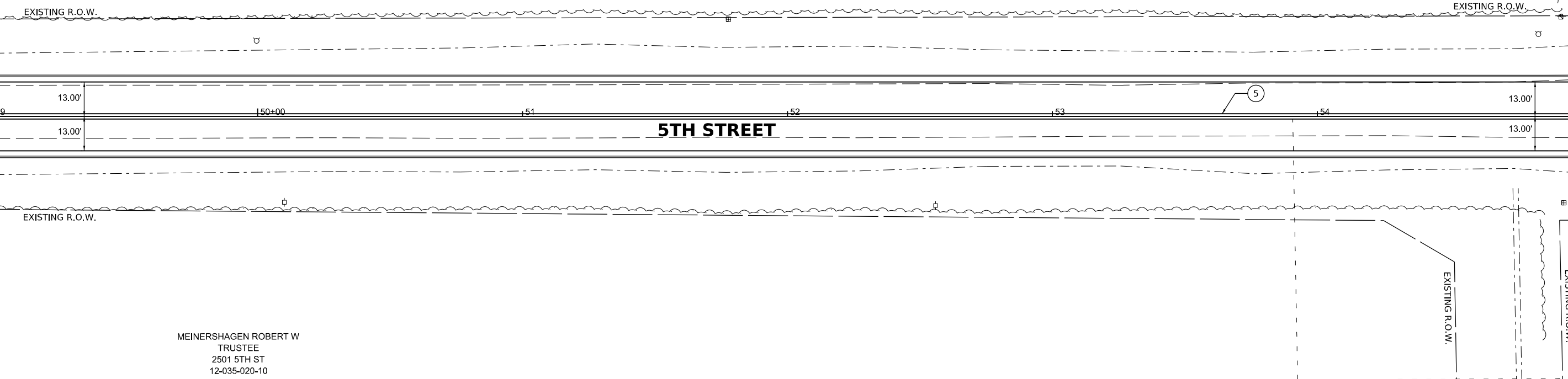
- LEGEND**
- ① WHITE-MODIFIED URETHANE STOP BAR PAVEMENT MARKING LINE - 24" SOLID
 - ② WHITE-MODIFIED URETHANE PAVEMENT MARKING LINE - 6" SOLID
 - ③ YELLOW-MODIFIED URETHANE PAVEMENT MARKING LINE - 12" (ON 45° ANGLE, 20' CTC)
 - ④ MODIFIED URETHANE PAVEMENT MARKING, LETTERS AND SYMBOLS (FOR LEFT TURN LANE ONE ARROW 20' FROM FRONT OF STORAGE AND ONE ARROW AT BACK OF STORAGE AS SHOWN)
 - ⑤ DOUBLE-YELLOW MODIFIED URETHANE PAVEMENT MARKING LINE - 4" SOLID
 - ⑥ WHITE-MODIFIED URETHANE PAVEMENT MARKING LINE - 2' LONG, 6' GAP - 6"
 - ⑦ WHITE-MODIFIED URETHANE PAVEMENT MARKING LINE - 4" SOLID

MEINERSHAGEN ROBERT W
 TRUSTEE
 2501 5TH ST
 12-035-020-10

MEINERSHAGEN ROBERT W
 TRUSTEE
 2501 5TH ST
 12-035-020-10

MATCHLINE STA. 49+00.00

MATCHLINE STA. 55+00.00



MEINERSHAGEN ROBERT W
 TRUSTEE
 2501 5TH ST
 12-035-020-10

DESIGNED	BAB	6/27/2024
DRAWN	RLA	6/27/2024
REVIEWED	MB	7/15/2024

MODEL: \\hanson\pavement\k05
 FILE NAME: I:\05\052092\CAD\Road\Sheet\Phase 2\htr-pavemark05.dgn

Final	USER NAME = Ander00846	DESIGNED - BAB	REVISED -
		DRAWN - RLA	REVISED -
	PLOT SCALE = 0.16666685' / in.	CHECKED - MB	REVISED -
	PLOT DATE = 11/21/2024	DATE - 11/22/2024	REVISED -

**STATE OF ILLINOIS
 DEPARTMENT OF TRANSPORTATION**

**5TH STREET ROAD
 PAVEMENT MARKINGS AND SIGNAGE PLANS**

SCALE: 1" = 20' SHEET OF SHEETS STA. TO STA.

F.A. RTE.	SECTION	COUNTY	TOTAL SHEETS	SHEET NO.
569	98-00081-00-PV	LOGAN	184	111
05S2092		CONTRACT NO. 93826		
ILLINOIS FED. AID PROJECT				



© Copyright Hanson Professional Services Inc. 2024

KLEMM STEPHEN E
2380 W 5TH ST
12-780-004-50

NOTE:
1. EXISTING SIGNS SHALL REMAIN UNLESS NOTED OTHERWISE. EXISTING SIGNS WITHIN THE LIMITS OF CONSTRUCTION WHICH INTERFERE WITH CONSTRUCTION OPERATIONS SHALL BE REMOVED IN ACCORDANCE WITH ARTICLE 107.25.

LINCOLN INDUSTRIAL PARK INC
12-780-004-36

BEL LEASING LLP
2350 5TH ST
12-780-003-10




R2-1
24"X30"
STA. 58+45.00
19.00' LT.

MATCHLINE STA. 55+00.00

MATCHLINE STA. 61+00.00

5TH STREET



EXISTING R.O.W.

FULSCHER DANIEL A AND FRANCES
31 WESTMINSTER DR
12-835-001-10

WESTMINSTER DR

RADEMAKER GARY AND BETHANY JOY
16 WESTMINSTER DR
12-835-028-10

5th ST
Westminster DR

STREET SIGN-1
18" x 9"
STREET SIGN-4
32" x 9"



R1-1
30"X30"
STA. 400+38.26
26.99' RT.

CONRADY BENJAMIN D & ROSE MARY
5 CANTERBURY LN
12-835-024-10



LINCOLN TRANSLOAD & PROCESSING LLC
2250 5TH ST
12-780-002-01

1030TH AVE

1030TH AVE

LEGEND

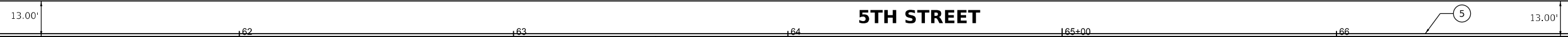
- ① WHITE-MODIFIED URETHANE STOP BAR PAVEMENT MARKING LINE - 24" SOLID
- ② WHITE-MODIFIED URETHANE PAVEMENT MARKING LINE - 6" SOLID
- ③ YELLOW-MODIFIED URETHANE PAVEMENT MARKING LINE - 12" (ON 45° ANGLE, 20' CTC)
- ④ MODIFIED URETHANE PAVEMENT MARKING, LETTERS AND SYMBOLS (FOR LEFT TURN LANE ONE ARROW 20' FROM FRONT OF STORAGE AND ONE ARROW AT BACK OF STORAGE AS SHOWN)
- ⑤ DOUBLE-YELLOW MODIFIED URETHANE PAVEMENT MARKING LINE - 4" SOLID
- ⑥ WHITE-MODIFIED URETHANE PAVEMENT MARKING LINE - 2' LONG, 6' GAP - 6"
- ⑦ WHITE-MODIFIED URETHANE PAVEMENT MARKING LINE - 4" SOLID

SHELEY GROUP LLP
2200 5TH ST
12-035-015-00

MATCHLINE STA. 61+00.00

MATCHLINE STA. 67+00.00

5TH STREET



EXISTING R.O.W.

DAVIS KAITLYN AND ERIC
2 WESTMINSTER DR
12-835-016-00

WESTMINSTER DR

BENDER DAVID L AND CARLA L
1 WESTMINSTER DR
12-835-016-00

5th ST
Westminster DR

STREET SIGN-1
18" x 9"
STREET SIGN-4
32" x 9"



R1-1
30"X30"
STA. 500+36.61
25.28' RT.

BIEDENHARN BARBARA B
111 OAK PARK DR
12-835-030-41

RICHARDSON BRIAN
112 OAK PARK DR
12-835-030-71

DESIGNED	BAB 6/27/2024
DRAWN	RLA 6/27/2024
REVIEWED	MB 7/15/2024

MODEL: 12-835-016-00.dwg
FILE NAME: 1030thAveRoadSheetPhase 2.dwg

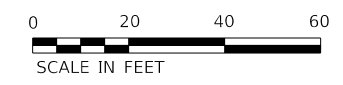
Final	USER NAME = Ander00846	DESIGNED - BAB	REVISD -
		DRAWN - RLA	REVISD -
	PLOT SCALE = 0.16666685' / in.	CHECKED - MB	REVISD -
	PLOT DATE = 11/21/2024	DATE - 11/22/2024	REVISD -

STATE OF ILLINOIS
DEPARTMENT OF TRANSPORTATION

5TH STREET ROAD PAVEMENT MARKINGS AND SIGNAGE PLANS	
SCALE: 1" = 20'	SHEET OF SHEETS STA. TO STA.

F.A. RTE.	SECTION	COUNTY	TOTAL SHEETS	SHEET NO.
569	98-00081-00-PV	LOGAN	184	112
05S2092		CONTRACT NO. 93826		
ILLINOIS FED. AID PROJECT				

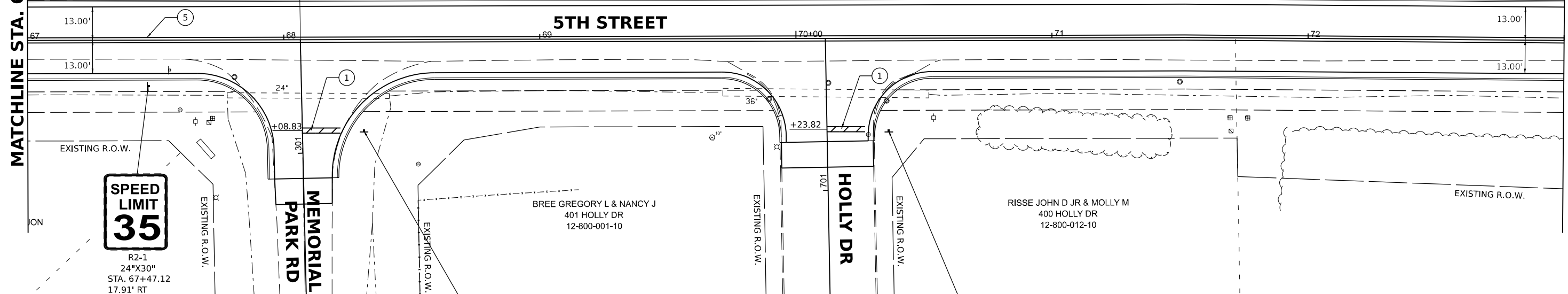
SHELEY GROUP LLP
2200 5TH ST
12-035-015-00



NOTE:
1. EXISTING SIGNS SHALL REMAIN UNLESS NOTED OTHERWISE. EXISTING SIGNS WITHIN THE LIMITS OF CONSTRUCTION WHICH INTERFERE WITH CONSTRUCTION OPERATIONS SHALL BE REMOVED IN ACCORDANCE WITH ARTICLE 107.25.

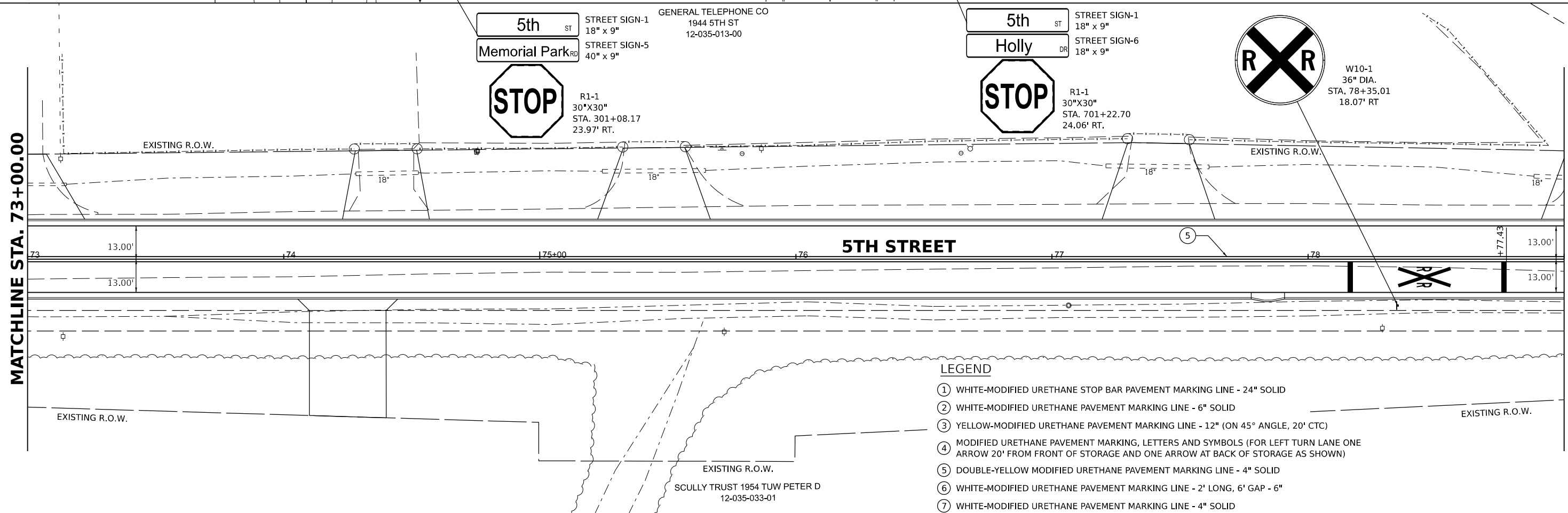
MATCHLINE STA. 67+00.00

MATCHLINE STA. 73+00.00



MATCHLINE STA. 73+00.00

MATCHLINE STA. 79+00.00



- LEGEND**
- ① WHITE-MODIFIED URETHANE STOP BAR PAVEMENT MARKING LINE - 24" SOLID
 - ② WHITE-MODIFIED URETHANE PAVEMENT MARKING LINE - 6" SOLID
 - ③ YELLOW-MODIFIED URETHANE PAVEMENT MARKING LINE - 12" (ON 45° ANGLE, 20' CTC)
 - ④ MODIFIED URETHANE PAVEMENT MARKING, LETTERS AND SYMBOLS (FOR LEFT TURN LANE ONE ARROW 20' FROM FRONT OF STORAGE AND ONE ARROW AT BACK OF STORAGE AS SHOWN)
 - ⑤ DOUBLE-YELLOW MODIFIED URETHANE PAVEMENT MARKING LINE - 4" SOLID
 - ⑥ WHITE-MODIFIED URETHANE PAVEMENT MARKING LINE - 2' LONG, 6' GAP - 6"
 - ⑦ WHITE-MODIFIED URETHANE PAVEMENT MARKING LINE - 4" SOLID



DESIGNED	BAB 6/27/2024
DRAWN	RLA 6/27/2024
REVIEWED	MB 7/15/2024

MODEL: 12h-pavement.k07
FILE NAME: I:\05\052092\CAD\Road\Sheet\Phase 2\12h-pavement.k07.dgn

Final	USER NAME = Ander00846	DESIGNED - BAB	REVISED -
		DRAWN - RLA	REVISED -
	PLOT SCALE = 0.16666685' / in.	CHECKED - MB	REVISED -
	PLOT DATE = 11/21/2024	DATE - 11/22/2024	REVISED -

**STATE OF ILLINOIS
DEPARTMENT OF TRANSPORTATION**

**5TH STREET ROAD
PAVEMENT MARKINGS AND SIGNAGE PLANS**

SCALE: 1" = 20' SHEET OF SHEETS STA. TO STA.

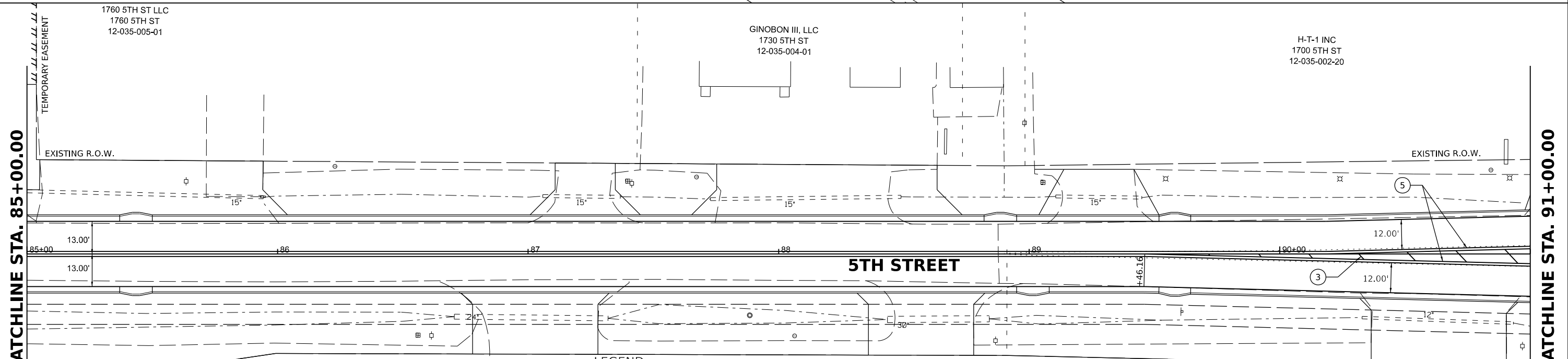
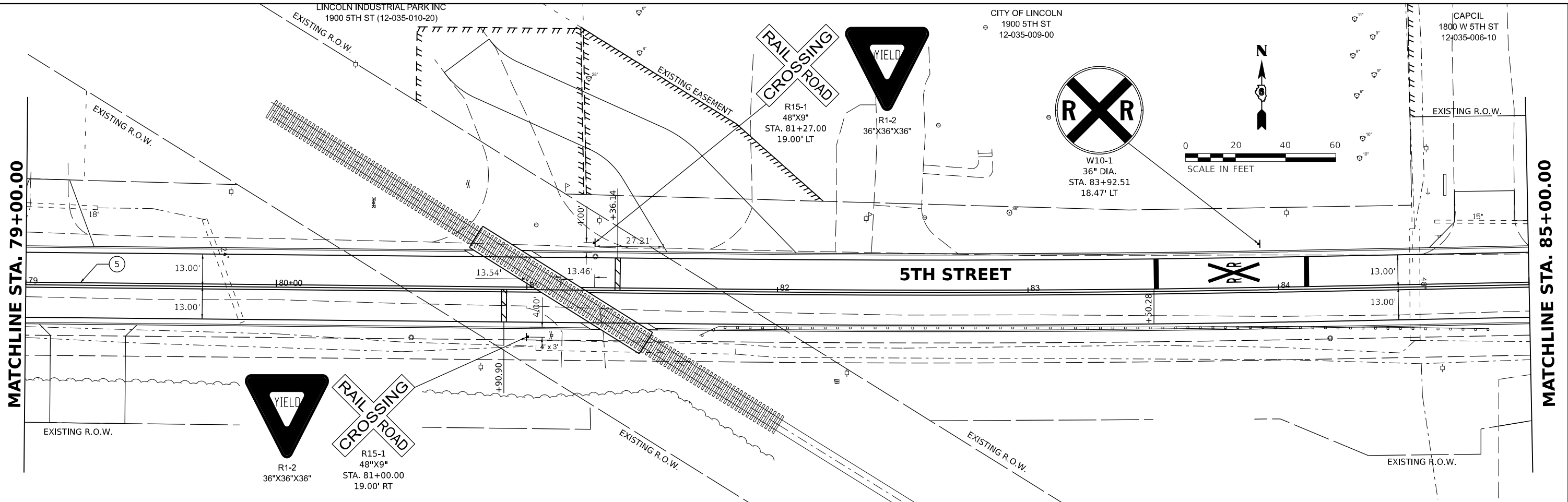
F.A. RTE.	SECTION	COUNTY	TOTAL SHEETS	SHEET NO.
569	98-00081-00-PV	LOGAN	184	113
05S2092		CONTRACT NO. 93826		
ILLINOIS FED. AID PROJECT				

MATCHLINE STA. 79+00.00

MATCHLINE STA. 85+00.00

MATCHLINE STA. 85+00.00

MATCHLINE STA. 91+00.00



NOTE:
 1. EXISTING SIGNS SHALL REMAIN UNLESS NOTED OTHERWISE. EXISTING SIGNS WITHIN THE LIMITS OF CONSTRUCTION WHICH INTERFERE WITH CONSTRUCTION OPERATIONS SHALL BE REMOVED IN ACCORDANCE WITH ARTICLE 107.25.

- LEGEND
- ① WHITE-MODIFIED URETHANE STOP BAR PAVEMENT MARKING LINE - 24" SOLID
 - ② WHITE-MODIFIED URETHANE PAVEMENT MARKING LINE - 6" SOLID
 - ③ YELLOW-MODIFIED URETHANE PAVEMENT MARKING LINE - 12" (ON 45° ANGLE, 20' CTC)
 - ④ MODIFIED URETHANE PAVEMENT MARKING, LETTERS AND SYMBOLS (FOR LEFT TURN LANE ONE ARROW 20' FROM FRONT OF STORAGE AND ONE ARROW AT BACK OF STORAGE AS SHOWN)
 - ⑤ DOUBLE-YELLOW MODIFIED URETHANE PAVEMENT MARKING LINE - 4" SOLID
 - ⑥ WHITE-MODIFIED URETHANE PAVEMENT MARKING LINE - 2' LONG, 6' GAP - 6"
 - ⑦ WHITE-MODIFIED URETHANE PAVEMENT MARKING LINE - 4" SOLID

IP EAT TWO LLC
 101 S LINCOLN PKY
 12-035-017-70

DESIGNED BAB 6/27/2024
 DRAWN RLA 6/27/2024
 REVIEWED MB 7/15/2024

MODEL: s:\pavement\k08
 FILE NAME: I:\03030252092\CAD\Road\Sheet\Phase 2\1ct-pavemark08.dgn

Final	USER NAME = Ander00846	DESIGNED - BAB	REVISED -
	PLOT SCALE = 0.16666685' / in.	DRAWN - RLA	REVISED -
	PLOT DATE = 11/21/2024	CHECKED - MB	REVISED -
		DATE - 11/22/2024	REVISED -

STATE OF ILLINOIS
 DEPARTMENT OF TRANSPORTATION

5TH STREET ROAD
 PAVEMENT MARKINGS AND SIGNAGE PLANS

F.A. RTE.	SECTION	COUNTY	TOTAL SHEETS	SHEET NO.
569	98-00081-00-PV	LOGAN	184	114
05S2092		CONTRACT NO. 93826		
ILLINOIS FED. AID PROJECT				

SCALE: 1" = 20' SHEET OF SHEETS STA. TO STA.



© Copyright Hanson Professional Services Inc. 2024
 Hanson Professional Services Inc.

BUD BEHREND'S, LLC
1600 5TH ST
12-035-007-00

**SPEED
LIMIT
35**

R2-1
24"X30"
STA. 91+95.02
24.19' LT

MATCHLINE STA. 91+00.00

EXISTING R.O.W.

12.00'

12.00'

STA. 91+46.23
6.00' RT

5TH STREET

STA. 92+18.48
6.00' LT

5.00'

6.00'

+66.43

END IMPROVEMENTS
STA. 93+42.06

LINCOLN PARKWAY

EXISTING R.O.W.

© Copyright Hanson Professional Services Inc. 2024
HANSON
Hanson Professional Services Inc.



NOTE:

- EXISTING SIGNS SHALL REMAIN UNLESS NOTED OTHERWISE. EXISTING SIGNS WITHIN THE LIMITS OF CONSTRUCTION WHICH INTERFERE WITH CONSTRUCTION OPERATIONS SHALL BE REMOVED IN ACCORDANCE WITH ARTICLE 107.25.

LEGEND

- WHITE-MODIFIED URETHANE STOP BAR PAVEMENT MARKING LINE - 24" SOLID
- WHITE-MODIFIED URETHANE PAVEMENT MARKING LINE - 6" SOLID
- YELLOW-MODIFIED URETHANE PAVEMENT MARKING LINE - 12" (ON 45° ANGLE, 20' CTC)
- MODIFIED URETHANE PAVEMENT MARKING, LETTERS AND SYMBOLS (FOR LEFT TURN LANE ONE ARROW 20' FROM FRONT OF STORAGE AND ONE ARROW AT BACK OF STORAGE AS SHOWN)
- DOUBLE-YELLOW MODIFIED URETHANE PAVEMENT MARKING LINE - 4" SOLID
- WHITE-MODIFIED URETHANE PAVEMENT MARKING LINE - 2' LONG, 6' GAP - 6"
- WHITE-MODIFIED URETHANE PAVEMENT MARKING LINE - 4" SOLID

DESIGNED	BAB	6/27/2024
DRAWN	RLA	6/27/2024
REVIEWED	MB	7/15/2024

MODEL: 12h-pavement.k09
FILE NAME: I:\05\052092\CAD\Road\Sheet\Phase 2\12h-pavement.k09.dgn

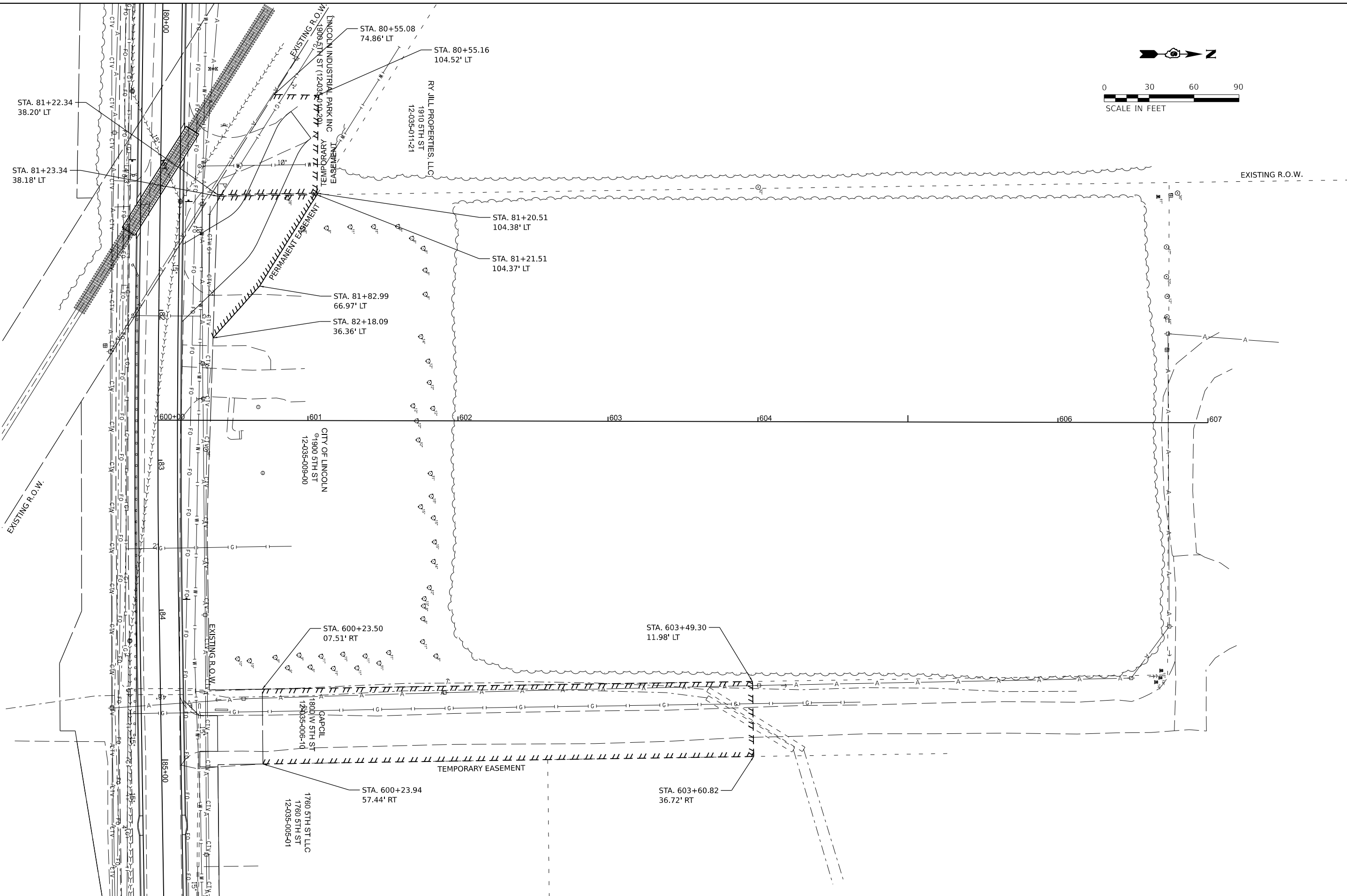
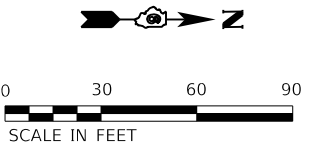
Final	USER NAME = Ander00846	DESIGNED - BAB	REVISED -
		DRAWN - RLA	REVISED -
	PLOT SCALE = 0.16666685' / in.	CHECKED - MB	REVISED -
	PLOT DATE = 11/21/2024	DATE - 11/22/2024	REVISED -

**STATE OF ILLINOIS
DEPARTMENT OF TRANSPORTATION**

**5TH STREET ROAD
PAVEMENT MARKINGS AND SIGNAGE PLANS**

SCALE: 1" = 20' SHEET OF SHEETS STA. TO STA.

F.A. RTE.	SECTION	COUNTY	TOTAL SHEETS	SHEET NO.
569	98-00081-00-PV	LOGAN	184	115
05S2092		CONTRACT NO. 93826		
ILLINOIS FED. AID PROJECT				



DESIGNED	BAB	6/27/2024
DRAWN	RLA	6/27/2024
REVIEWED	MB	7/15/2024

MODEL: 180001
 FILE NAME: C:\0303052092\CAD\Road\Sheet\Phase 2\180001.dgn

Final

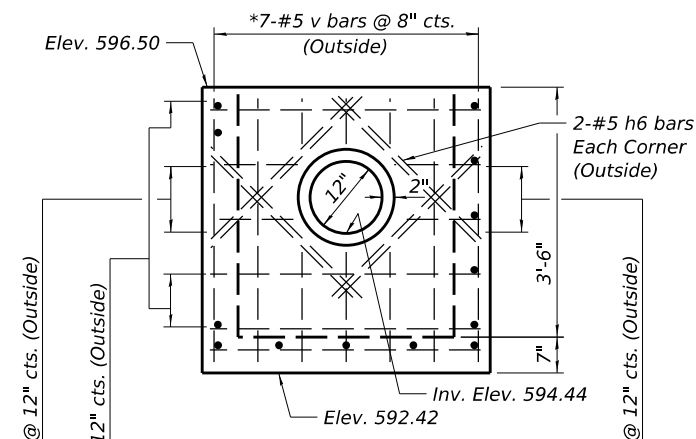
USER NAME = Ander00846	DESIGNED - BAB	REVISED -
PLOT SCALE = 0.16666000 ' / in.	DRAWN - RLA	REVISED -
PLOT DATE = 11/21/2024	CHECKED - MB	REVISED -
	DATE - 11/22/2024	REVISED -

**STATE OF ILLINOIS
 DEPARTMENT OF TRANSPORTATION**

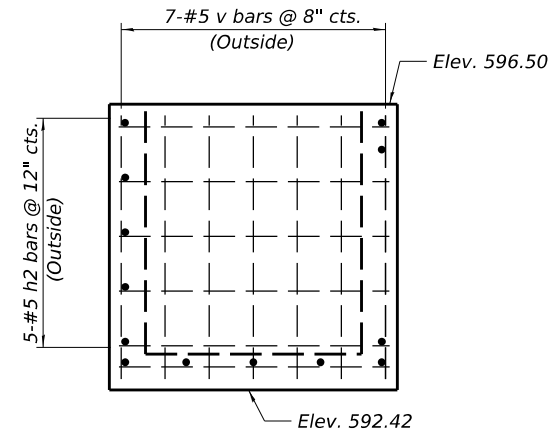
**5TH STREET ROAD
 RIGHT OF WAY PLANS**

SCALE: 1" = 30' SHEET OF SHEETS STA. TO STA.

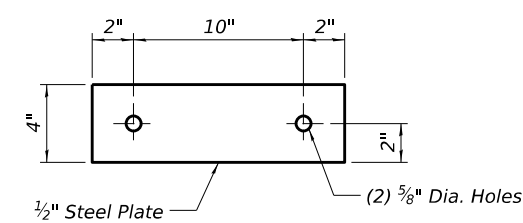
F.A. RTE.	SECTION	COUNTY	TOTAL SHEETS	SHEET NO.
569	98-00081-00-PV	LOGAN	184	116
05S2092		CONTRACT NO. 93826		
ILLINOIS FED. AID PROJECT				



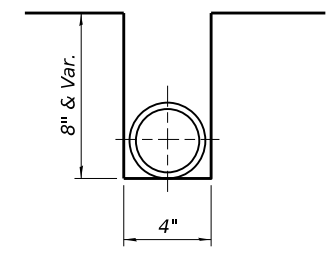
SECTION A-A
 * Cut to fit at opening only



SECTION B-B



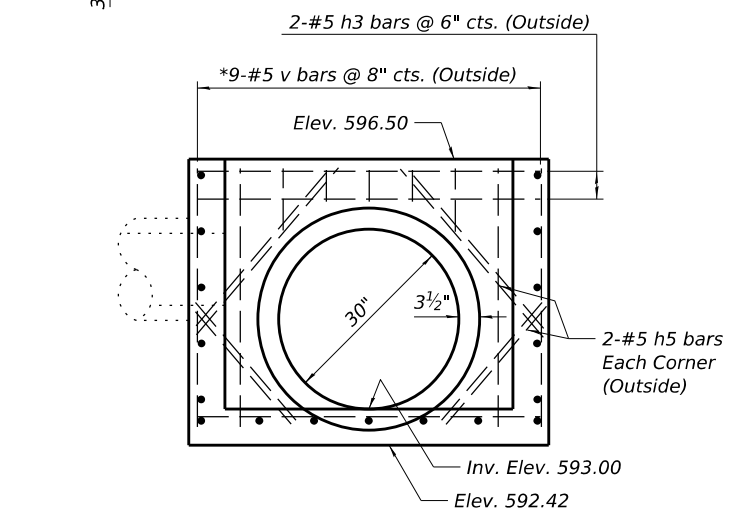
DETAIL A



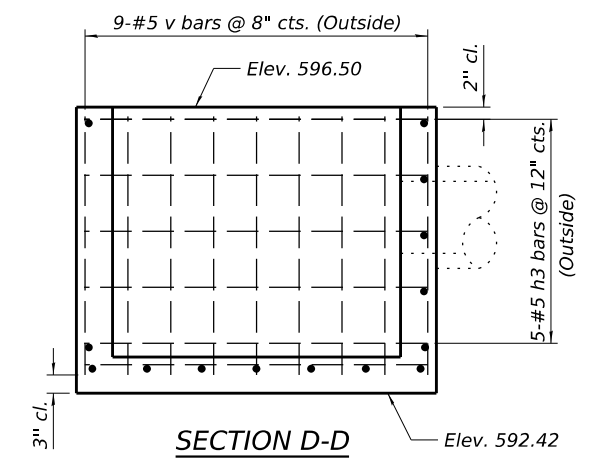
DETAIL "B"

BILL OF MATERIAL

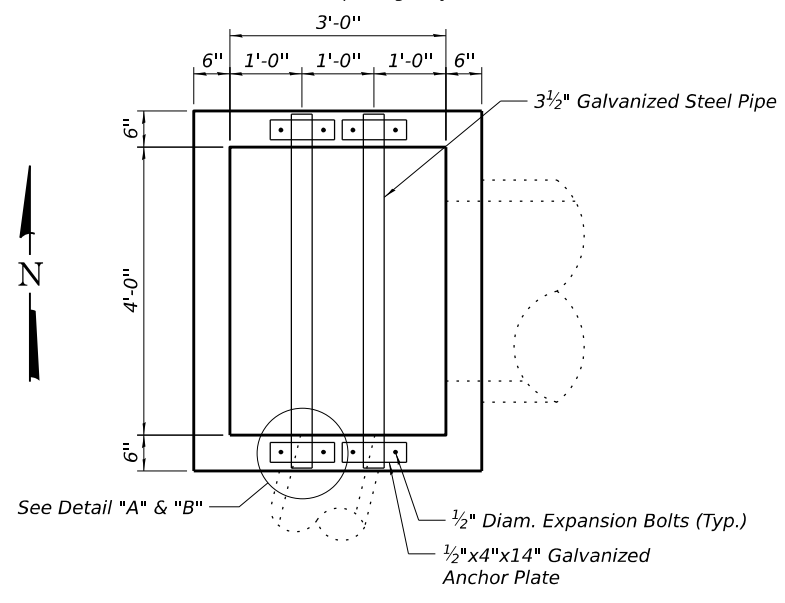
Bar	No.	Size	Length	Shape
h	8	#4	4'-8"	—
h1	6	#4	3'-8"	—
h2	8	#5	3'-8"	—
h3	7	#5	4'-8"	—
h4	4	#5	1'-2"	—
h5	8	#5	2'-10"	—
h6	8	#5	2'-11"	—
v	32	#5	3'-8"	—
Reinforcement Bars			Pound	290
CL SI Conc.			Cu. Yd.	1.4
3 1/2" Galv. Steel Pipe			Each	2@4'-8"
1/2"x4"x14" Galv. Anchor Plate			Each	4
1/2" Galv. Exp. Bolts			Each	8



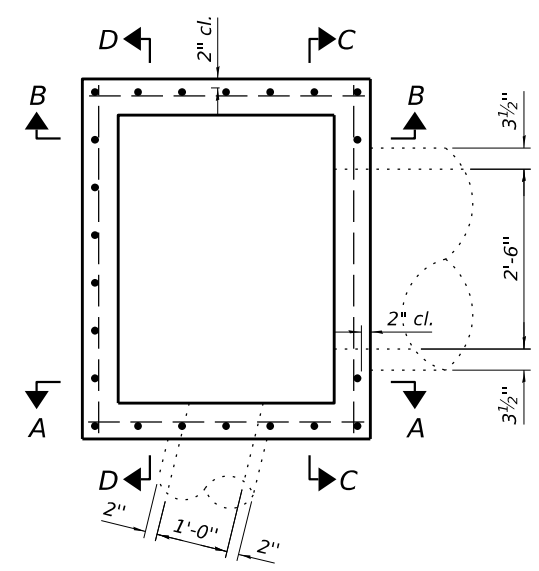
SECTION C-C
 * Cut to fit at opening only



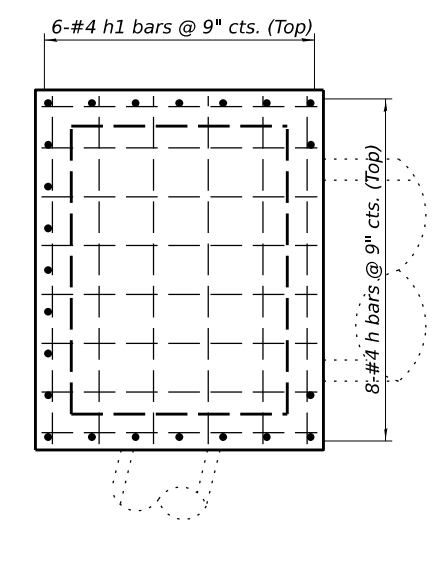
SECTION D-D



PLAN



TOP VIEW



BOTTOM VIEW

General Notes:

Steel pipes shall conform to ASTM A-53 (Type E or S) Grade B, Schedule 40, and shall be galvanized conforming to ASTM A-120.

Steel plates shall conform to AASHTO M-183 and shall be galvanized conforming to AASHTO M-111.

Bolts, nuts, and washers shall be in accordance with Article 1006.08 of the Standard Specifications and shall be galvanized.

The contract unit price "Each" for Drop Box No. 1 shall include the expansion bolts, galvanized pipes, CI SI concrete, bolts, nuts, reinforcement, washers, steel plates, earth excavation and necessary grading.

Preliminary	USER NAME = Ander00846	DESIGNED - KMP	REVISED -	STATE OF ILLINOIS DEPARTMENT OF TRANSPORTATION	5TH STREET ROAD DROP BOX NO. 1 (STR NO. S-81)	F.A. RTE.	SECTION	COUNTY	TOTAL SHEETS	SHEET NO.
	PLOT SCALE = 0:2.0000 "/in.	CHECKED - PMH	REVISED -			569	15-00110-01-FP	LOGAN	183	117
	PLOT DATE = 11/21/2024	DATE - 7/19/2024 12:00:00 AM	REVISED -	SCALE:	SHEET OF SHEETS	STA.	TO STA.	ILLINOIS FED. AID PROJECT		

BILL OF MATERIAL

Bar	No.	Size	Length	Shape
a1	19	#4	7'-0"	—
b1	20	#4	5'-0"	—
h	8	#5	5'-0"	—
h1	4	#5	7'-0"	—
h2	2	#5	1'-0"	—
h3	2	#5	3'-0"	—
h4	8	#5	4'-0"	—
L	24	#5	5'-8"	└
L1	8	#5	6'-8"	└
v1	8	#5	3'-0"	—
v2	2	#5	2'-10"	—
v3	2	#5	2'-8"	—
v4	2	#5	2'-6"	—
v5	2	#5	2'-4"	—
v6	2	#5	2'-2"	—
s	8	#4	3'-3"	└
Reinforcement Bars		Pound	550	
CL SI Conc.		Cu. Yd.	3.3	
3 1/2" Galv. Steel Pipe	Each	3 @ 4'-9" 1 @ 7'-6"		
1/2"x4"x14" Galv. Anchor Plate	Each	5		
5/8"x9" Galv. Bolts	Each	3		
Galv. Steel Pipe Caps	Each	8		
1/2" Galv. Exp. Bolts	Each	10		
9" Sq. or Round	Each	5		
1/4" Galv. Plate	Each	5		

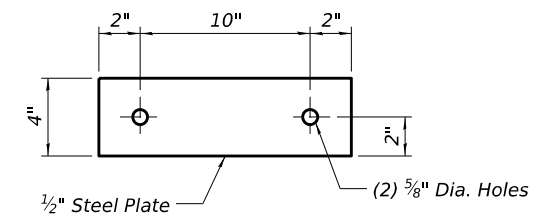
General Notes:

Steel pipes shall conform to ASTM A-53 (Type E or S) Grade B, Schedule 40, and shall be galvanized conforming to ASTM A-120.

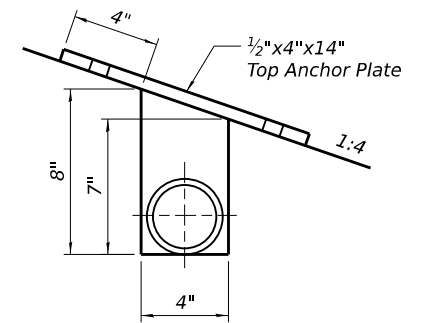
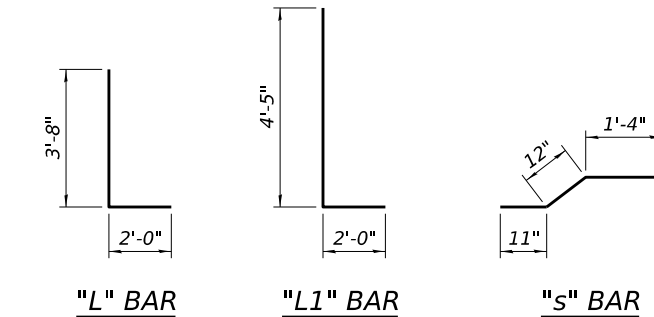
Steel plates shall conform to AASHTO M-183 and shall be galvanized conforming to AASHTO M-111.

Bolts, nuts, and washers shall be in accordance with Article 1006.08 of the Standard Specifications and shall be galvanized.

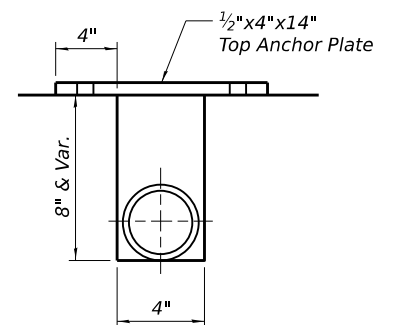
The contract unit price "Each" for Drop Box No. 2 shall include the expansion bolts, galvanized pipes, CI SI concrete, bolts, nuts, reinforcement, washers, steel plates, earth excavation and necessary grading.



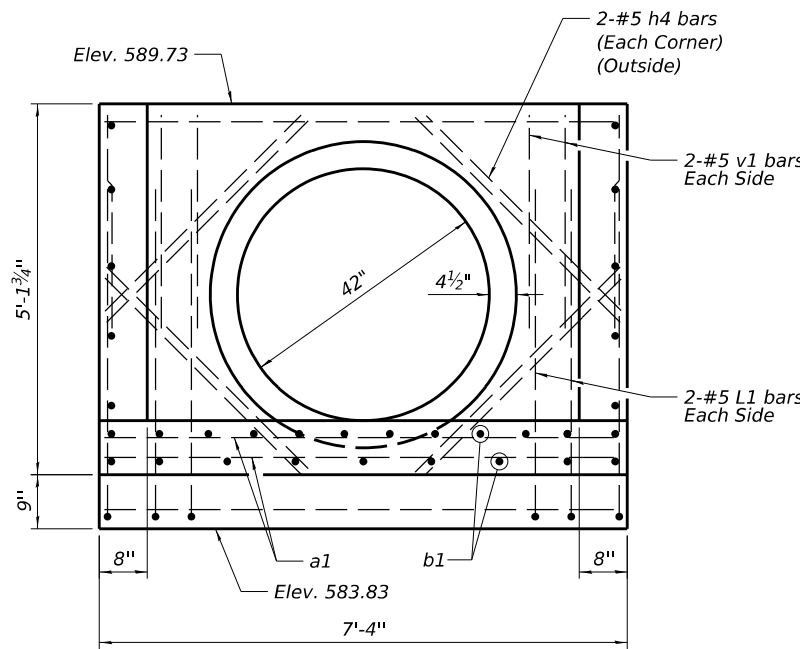
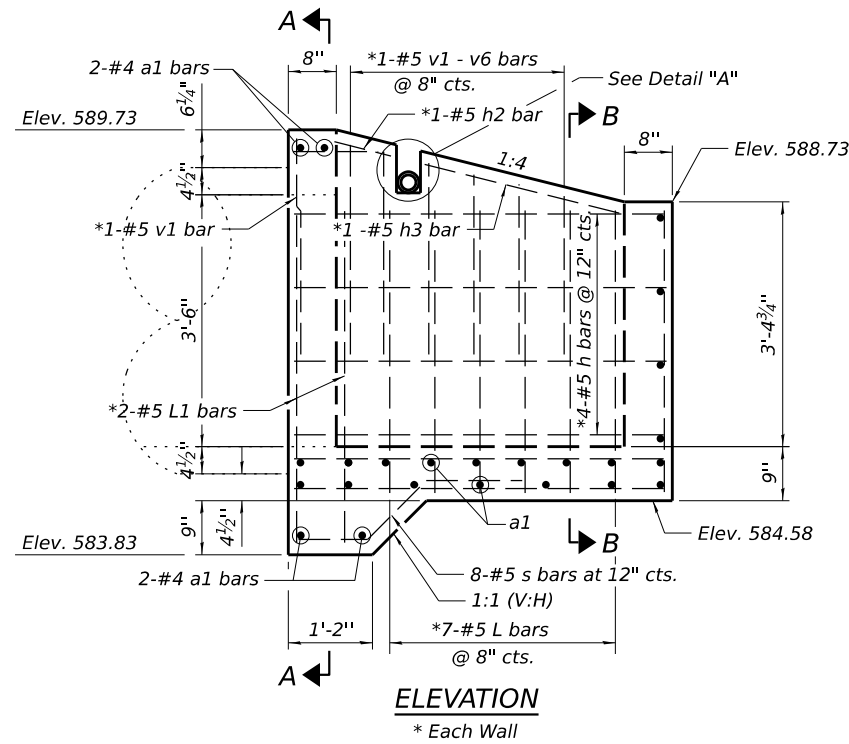
TOP ANCHOR PLATE



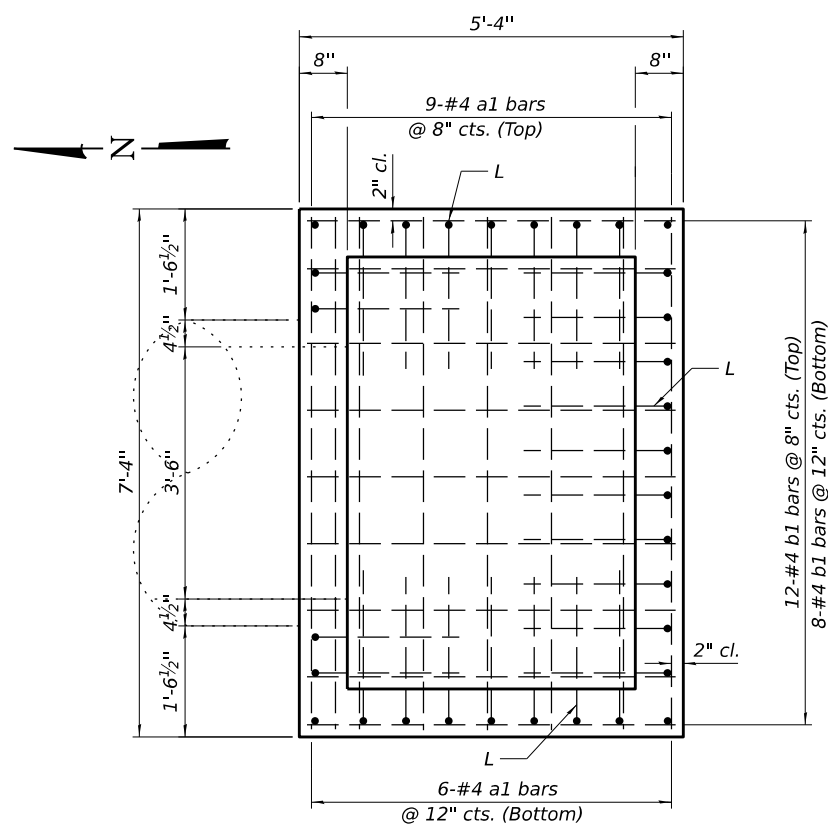
DETAIL "A"



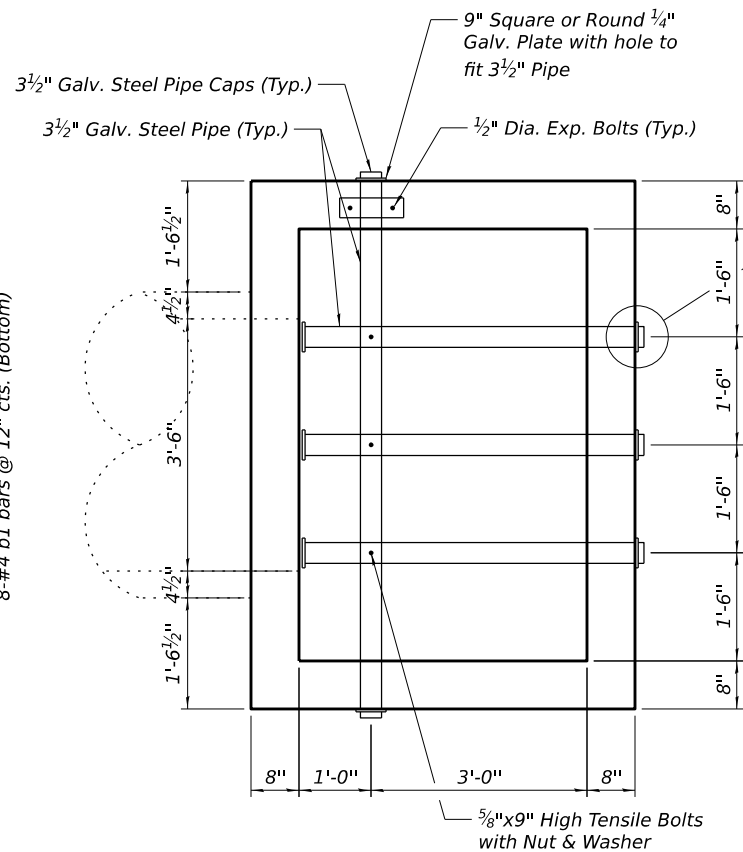
DETAIL "B"



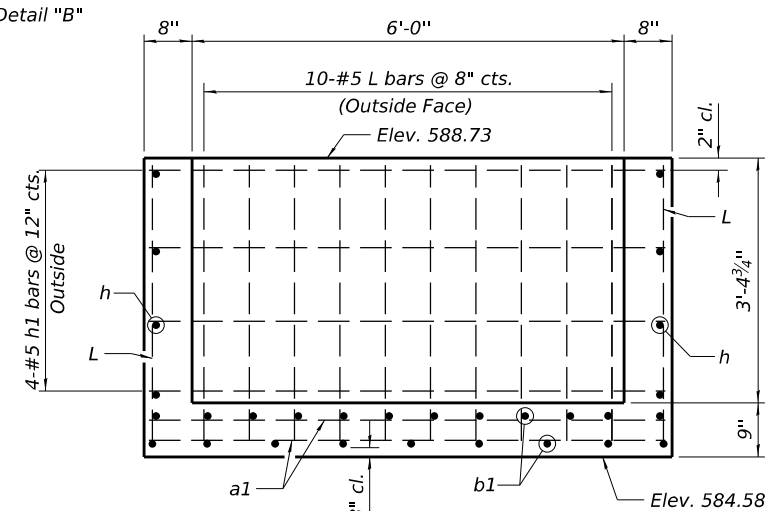
SECTION A-A



PLAN



PLAN



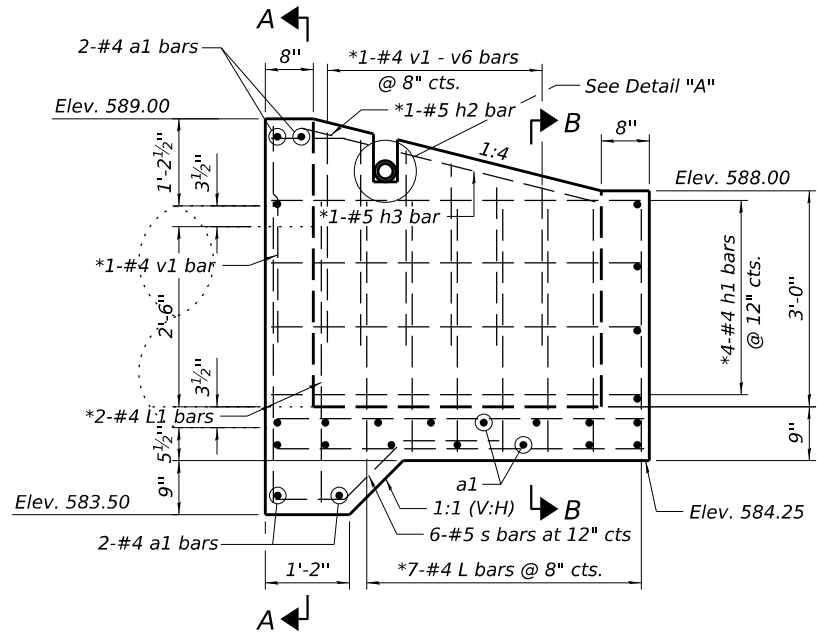
SECTION B-B

© Copyright Hanson Professional Services Inc. 2024
HANSON
Hanson Professional Services Inc.

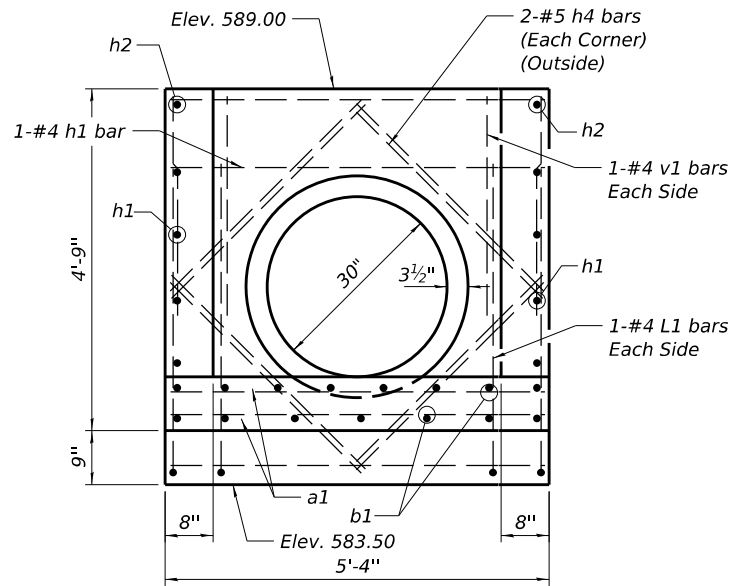
DESIGNED: KMP 7/19/2024 12:00:40 AM
DRAWN: RSJ 7/19/2024 12:00:40 AM
REVIEWED: PMH 7/19/2024 12:00:40 AM
MODEL: S-150
FILE NAME: I:\05\job\0552092\CAD\Struct\Sheet\StructureSheet.dgn

Preliminary	USER NAME = Ander00846	DESIGNED - KMP	REVISED -	STATE OF ILLINOIS DEPARTMENT OF TRANSPORTATION	5TH STREET ROAD DROP BOX NO. 2 (STR NO. S-150)			F.A. RTE. = 569	SECTION = 15-00110-01-FP	COUNTY = LOGAN	TOTAL SHEETS = 183	SHEET NO. = 118
	PLOT SCALE = 0:2.0000 "/>											

SCALE: SHEET OF SHEETS STA. TO STA. ILLINOIS FED. AID PROJECT CONTRACT NO. 93826



ELEVATION
 * Each Wall



SECTION A-A

General Notes:

Steel pipes shall conform to ASTM A-53 (Type E or S) Grade B, Schedule 40, and shall be galvanized conforming to ASTM A-120.

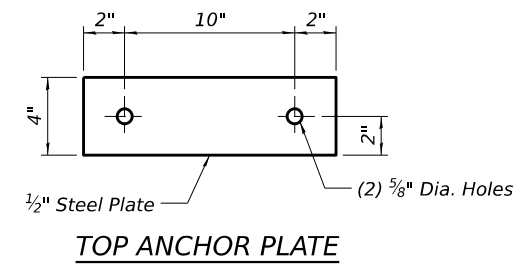
Steel plates shall conform to AASHTO M-183 and shall be galvanized conforming to AASHTO M-111.

Bolts, nuts, and washers shall be in accordance with Article 1006.08 of the Standard Specifications and shall be galvanized.

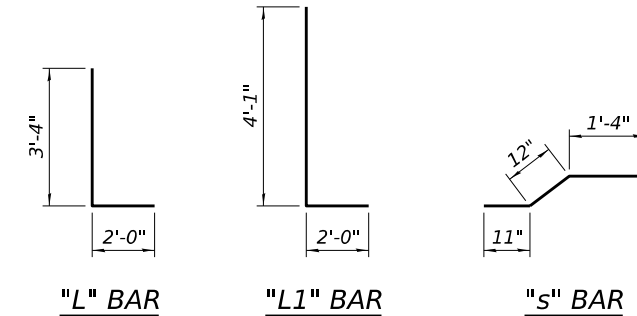
The contract unit price "Each" for Drop Box No. 3 shall include the expansion bolts, galvanized pipes, CI SI concrete, bolts, nuts, reinforcement, washers, steel plates, earth excavation and necessary grading.

BILL OF MATERIAL

Bar	No.	Size	Length	Shape
a1	18	#4	5'-0"	—
b1	14	#4	5'-0"	—
h1	13	#4	5'-0"	—
h2	2	#4	1'-0"	—
h3	2	#4	3'-0"	—
h4	8	#5	3'-10"	—
L	21	#4	5'-4"	└
L1	6	#4	6'-1"	└
v1	6	#4	3'-0"	—
v2	2	#4	2'-10"	—
v3	2	#4	2'-8"	—
v4	2	#4	2'-6"	—
v5	2	#4	2'-4"	—
v6	2	#4	2'-2"	—
s	6	#4	3'-3"	└
Reinforcement Bars	Pound	340		
CL SI Conc.	Cu. Yd.	2.5		
3 1/2" Galv. Steel Pipe	Each	1 @ 5'-6"		
		2 @ 4'-9"		
1/2"x4"x14" Galv. Anchor Plate	Each	4		
5/8"x9" Galv. Bolts	Each	2		
Galv. Steel Pipe Caps	Each	6		
1/2" Galv. Exp. Bolts	Each	8		
9" Sq. or Round	Each	4		
1/4" Galv. Plate	Each	4		



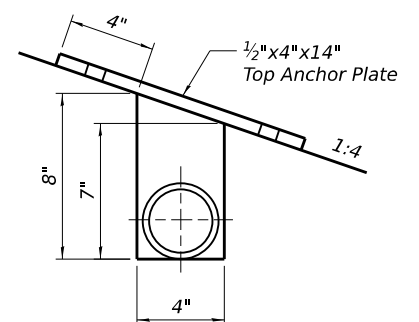
TOP ANCHOR PLATE



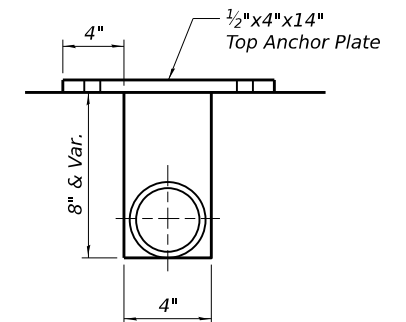
"L" BAR

"L1" BAR

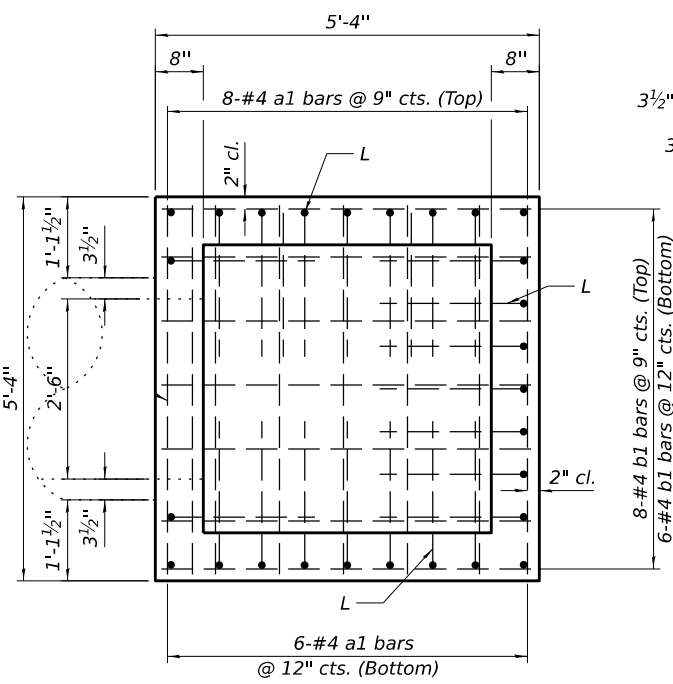
"S" BAR



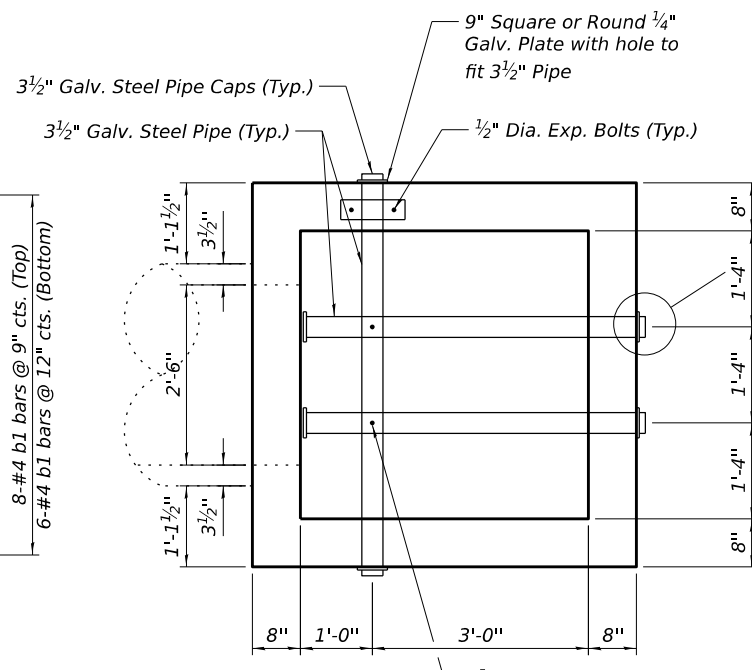
DETAIL "A"



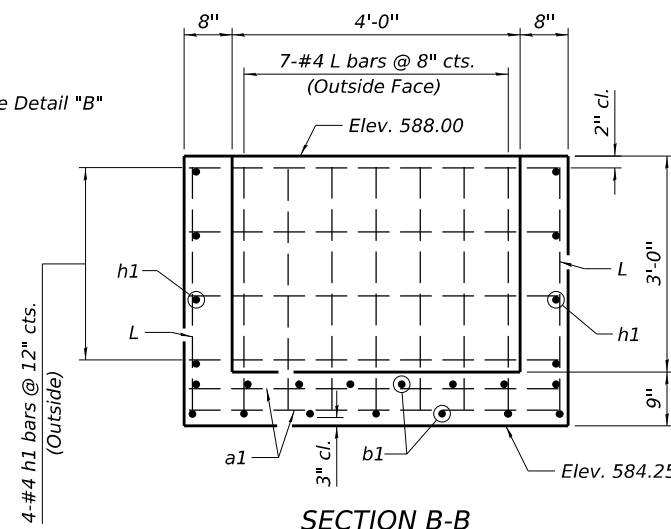
DETAIL "B"



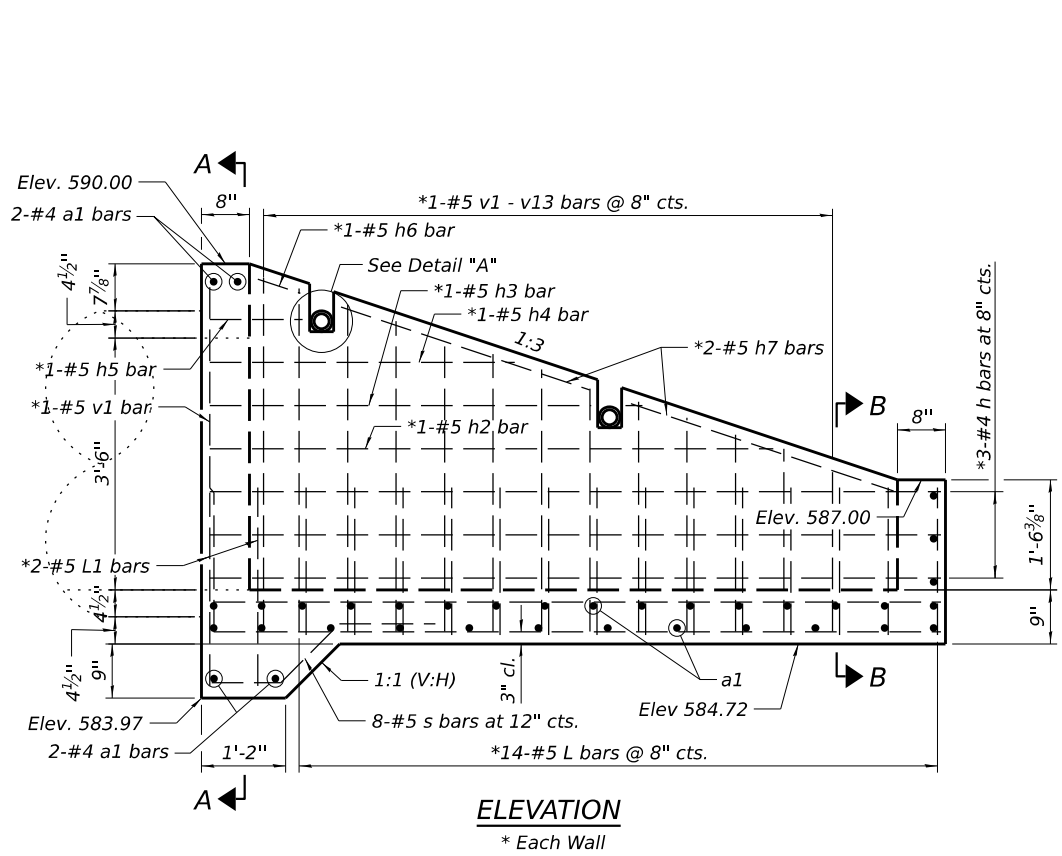
PLAN



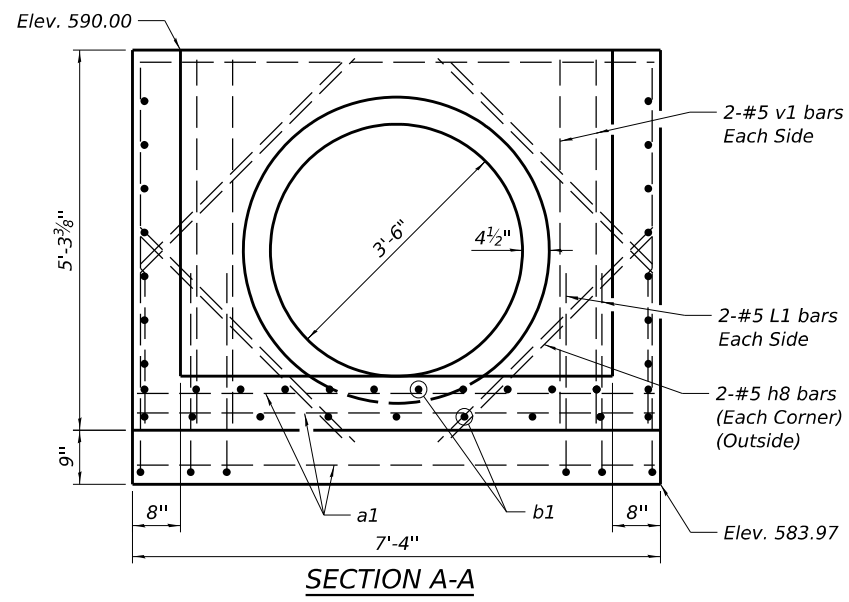
PLAN



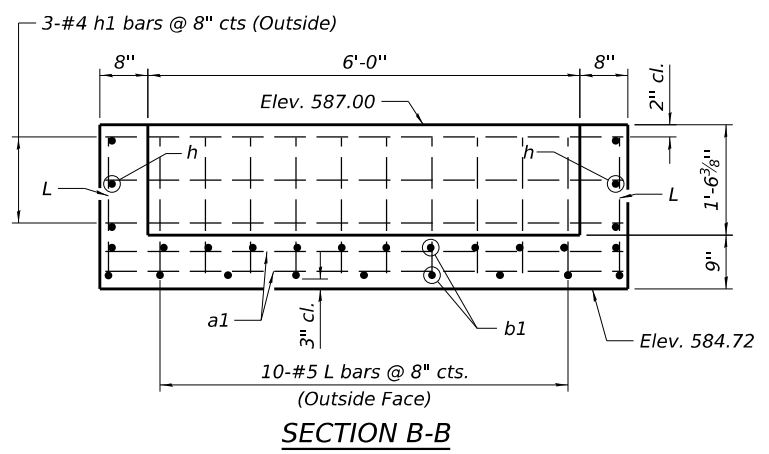
SECTION B-B



ELEVATION
 * Each Wall

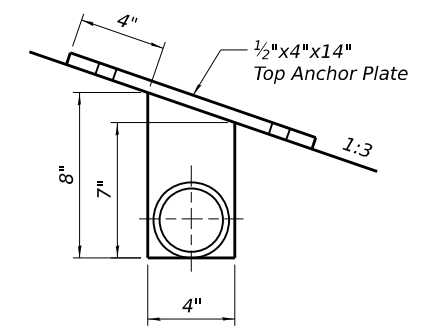


SECTION A-A

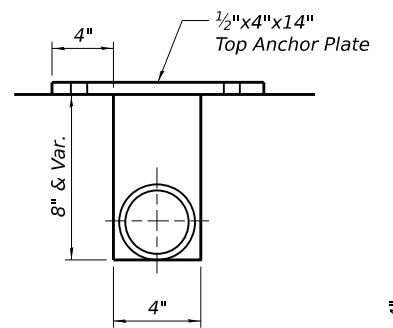


SECTION B-B

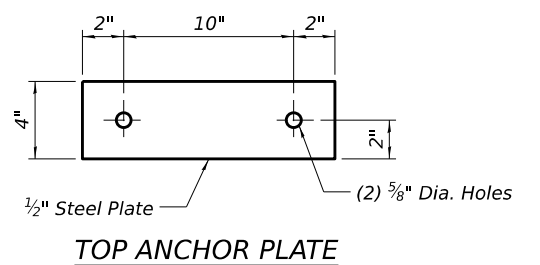
General Notes:
 Steel pipes shall conform to ASTM A-53 (Type E or S) Grade B, Schedule 40, and shall be galvanized conforming to ASTM A-120.
 Steel plates shall conform to AASHTO M-183 and shall be galvanized conforming to AASHTO M-111.
 Bolts, nuts, and washers shall be in accordance with Article 1006.08 of the Standard Specifications and shall be galvanized.
 The contract unit price "Each" for Drop Box No. 4 shall include the expansion bolts, galvanized pipes, CI SI concrete, bolts, nuts, reinforcement, washers, steel plates, earth excavation and necessary grading.



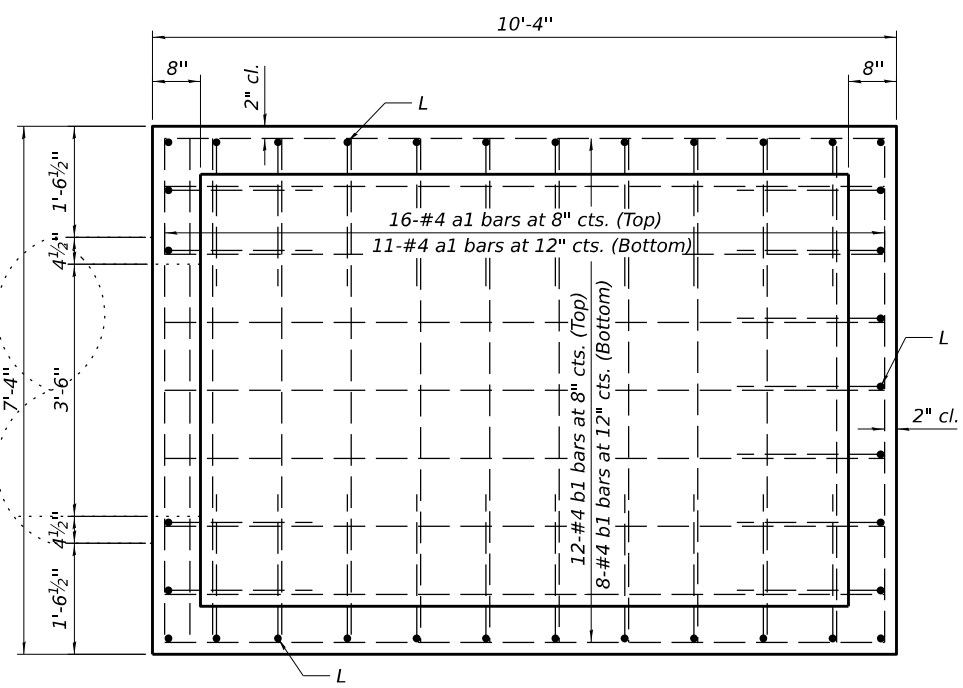
DETAIL "A"



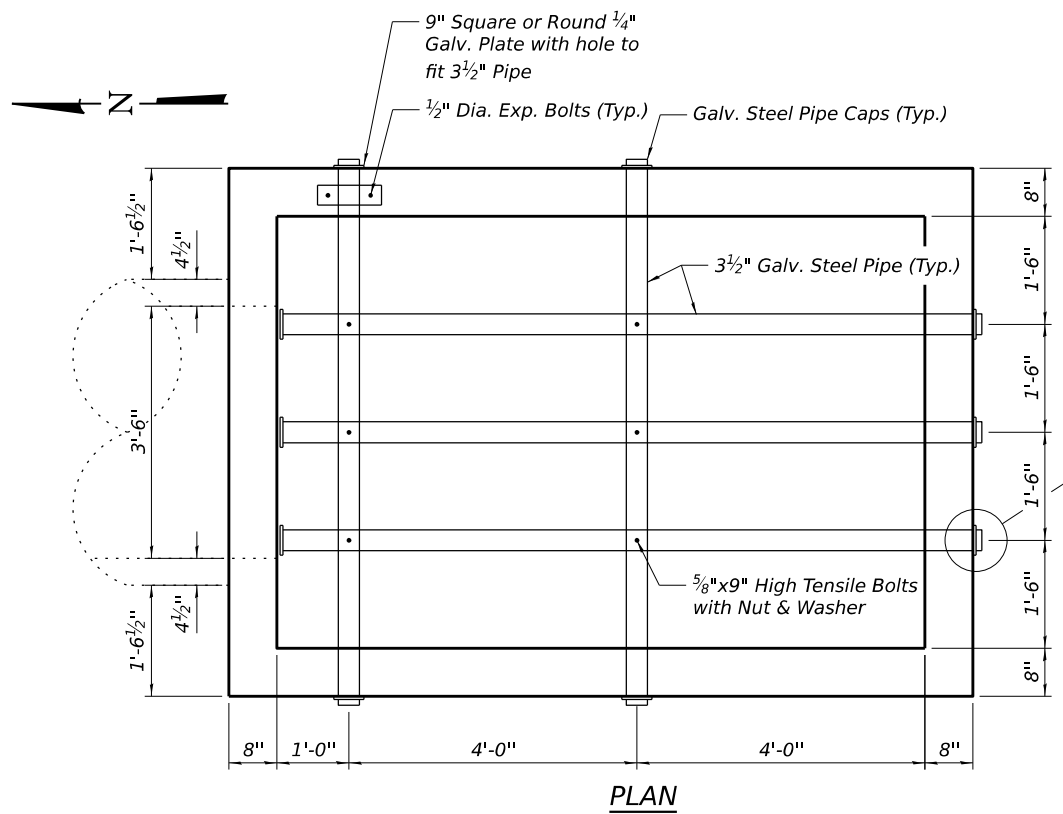
DETAIL "B"



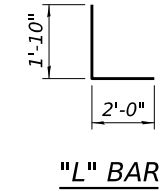
TOP ANCHOR PLATE



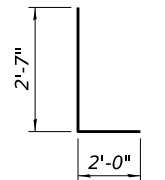
PLAN



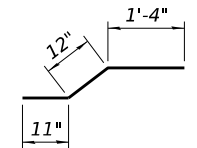
PLAN



"L" BAR



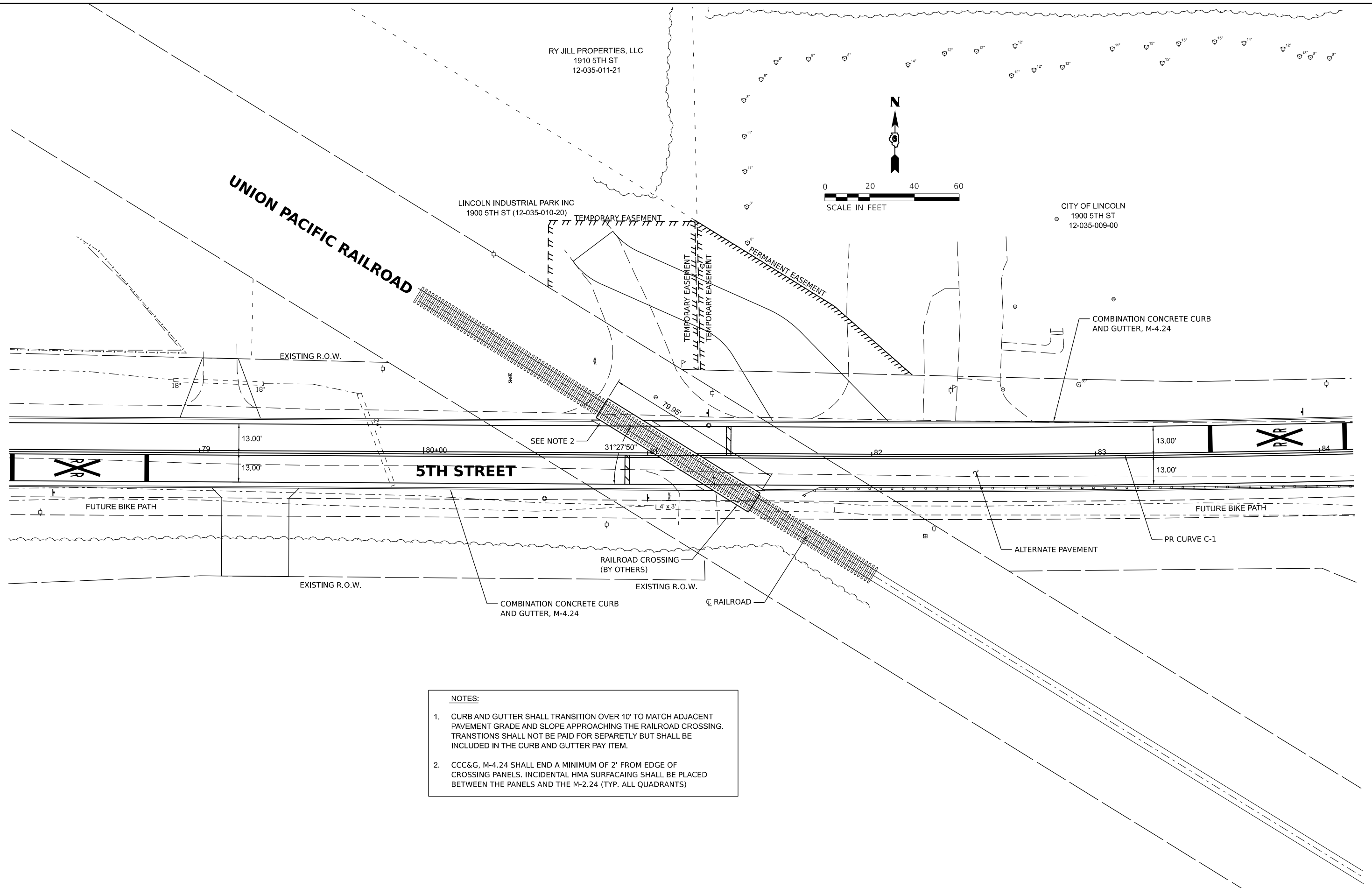
"L1" BAR



"s" BAR

BILL OF MATERIAL

Bar	No.	Size	Length	Shape
a1	31	#4	7'-0"	—
b1	20	#4	10'-0"	—
h	6	#4	10'-0"	—
h1	3	#4	7'-0"	—
h2	2	#4	7'-8"	—
h3	2	#4	5'-3"	—
h4	2	#4	4'-1"	—
h5	2	#4	1'-3"	—
h6	2	#4	1'-0"	—
h7	4	#4	3'-4"	—
h8	8	#5	4'-2"	—
L	38	#5	3'-10"	└
L1	8	#5	4'-7"	└
v1	8	#5	4'-10"	—
v2	2	#5	4'-7"	—
v3	2	#5	4'-4"	—
v4	2	#5	4'-1"	—
v5	2	#5	3'-11"	—
v6	2	#5	3'-8"	—
v7	2	#5	3'-5"	—
v8	2	#5	3'-2"	—
v9	2	#5	3'-0"	—
v10	2	#5	2'-9"	—
v11	2	#5	2'-6"	—
v12	2	#5	2'-3"	—
v13	2	#5	2'-1"	—
s	8	#4	3'-3"	└
Reinforcement Bars		Pound	750	
CL SI Conc.		Cu. Yd.	4.6	
3 1/2" Galv. Steel Pipe		Each	2 @ 7'-6"	
			3 @ 9'-9"	
1/2" x 4" x 14" Galv. Anchor Plate		Each	7	
5/8" x 9" Galv. Bolts		Each	6	
Galv. Steel Pipe Caps		Each	10	
1/2" Galv. Exp. Bolts		Each	14	
9" Sq. or Round 1/4" Galv. Plate		Each	7	



- NOTES:**
- CURB AND GUTTER SHALL TRANSITION OVER 10' TO MATCH ADJACENT PAVEMENT GRADE AND SLOPE APPROACHING THE RAILROAD CROSSING. TRANSITIONS SHALL NOT BE PAID FOR SEPARATELY BUT SHALL BE INCLUDED IN THE CURB AND GUTTER PAY ITEM.
 - CCC&G, M-4.24 SHALL END A MINIMUM OF 2' FROM EDGE OF CROSSING PANELS. INCIDENTAL HMA SURFACING SHALL BE PLACED BETWEEN THE PANELS AND THE M-2.24 (TYP. ALL QUADRANTS)

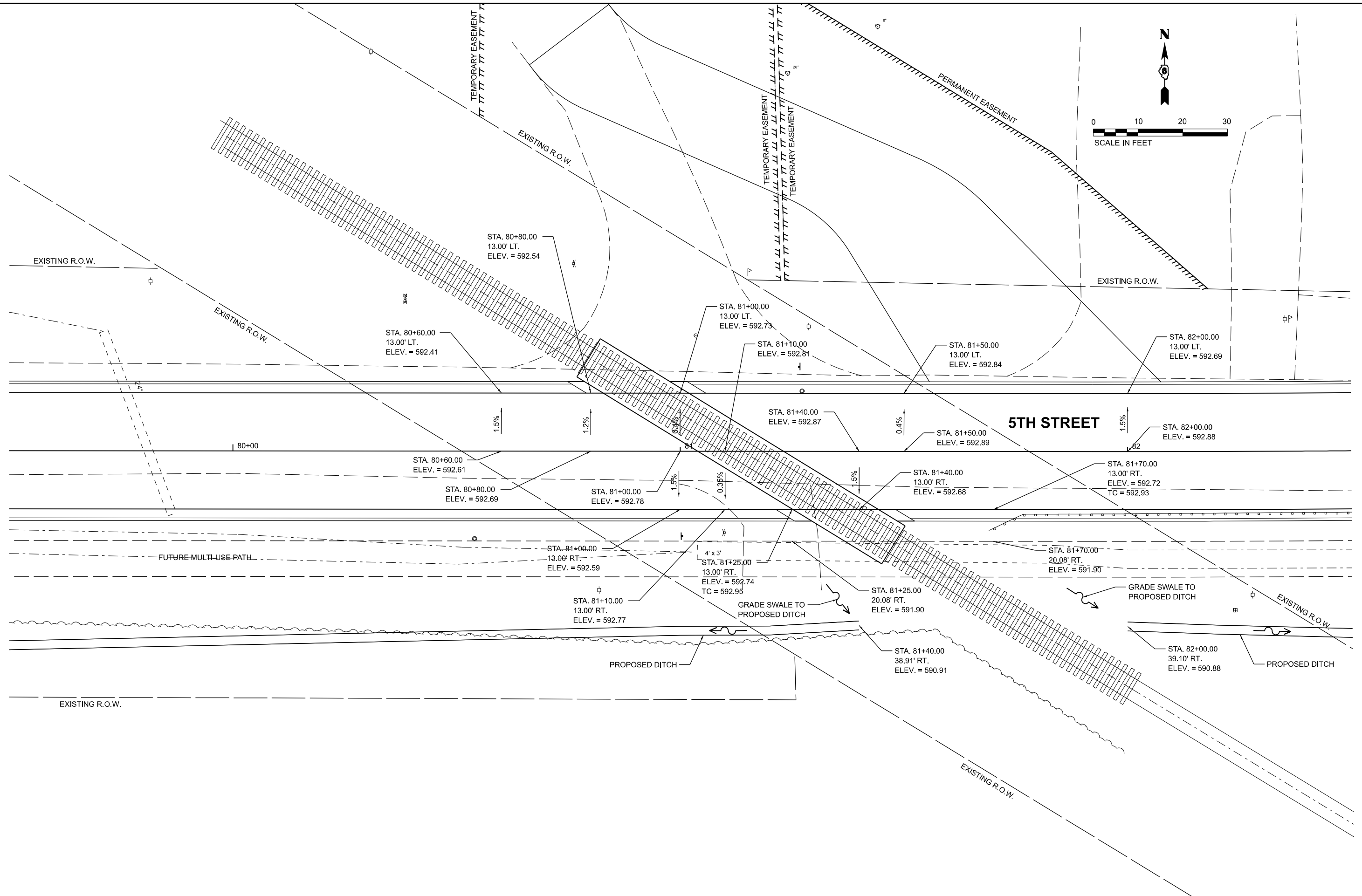
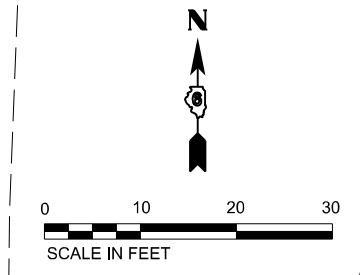
DESIGNED	BAB 6/27/2024
DRAWN	RLA 6/27/2024
REVIEWED	MB 7/15/2024

Final	USER NAME = Ander00846	DESIGNED - BAB	REVISED -
	PLOT SCALE = 0.16666000 ' / in.	DRAWN - RLA	REVISED -
	PLOT DATE = 11/21/2024	CHECKED - MB	REVISED -
		DATE - 11/22/2024	REVISED -

**STATE OF ILLINOIS
 DEPARTMENT OF TRANSPORTATION**

5TH STREET ROAD RAILROAD DETAIL	
SCALE: 1" = 20'	SHEET OF SHEETS STA. TO STA.

F.A. RTE.	SECTION	COUNTY	TOTAL SHEETS	SHEET NO.
569	98-00081-00-PV	LOGAN	184	121
05S2092		CONTRACT NO. 93826		
ILLINOIS FED. AID PROJECT				



DESIGNED	BAB 6/27/2024
DRAWN	RLA 6/27/2024
REVIEWED	MB 7/15/2024

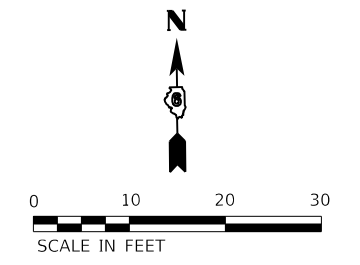
MODEL: s:\h\0646103
 FILE NAME: I:\05S2092\CAD\RoadSheetPhase 2\hct-0646103.dgn

Final	USER NAME = Ander00846	DESIGNED - BAB	REVISED -
	PLOT SCALE = 0.16666000 ' / in.	DRAWN - RLA	REVISED -
	PLOT DATE = 11/21/2024	CHECKED - MB	REVISED -
		DATE - 11/22/2024	REVISED -

STATE OF ILLINOIS
DEPARTMENT OF TRANSPORTATION

5TH STREET ROAD RAILROAD GRADING DETAIL			
SCALE: 1" = 10'	SHEET	OF SHEETS	STA. TO STA.

F.A. RTE.	SECTION	COUNTY	TOTAL SHEETS	SHEET NO.
569	98-00081-00-PV	LOGAN	184	122
	05S2092			CONTRACT NO. 93826
		ILLINOIS	FED. AID PROJECT	



CITY OF I
1900 5
12-035-

LEGEND

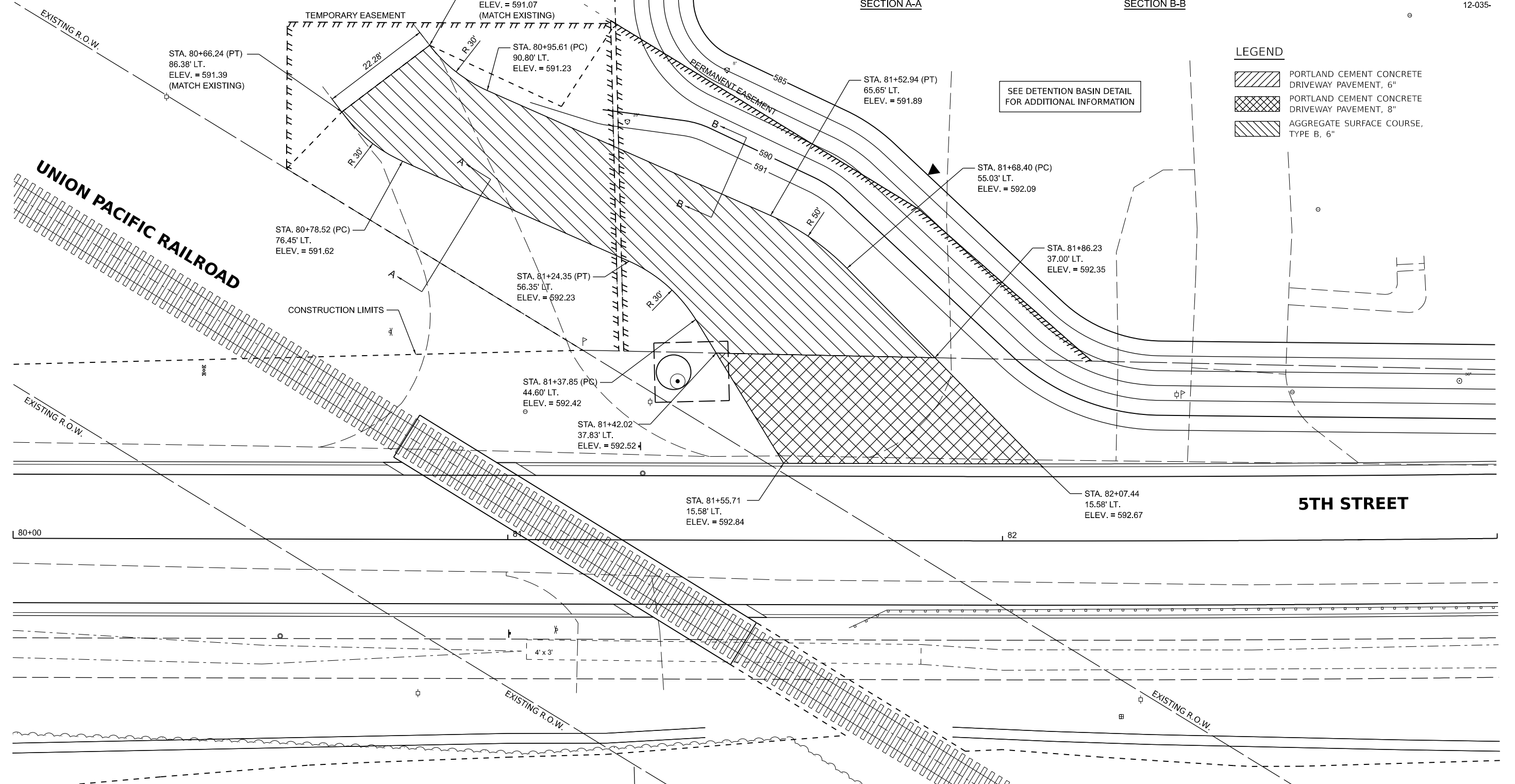
- PORTLAND CEMENT CONCRETE DRIVEWAY PAVEMENT, 6"
- PORTLAND CEMENT CONCRETE DRIVEWAY PAVEMENT, 8"
- AGGREGATE SURFACE COURSE, TYPE B, 6"

SEE DETENTION BASIN DETAIL FOR ADDITIONAL INFORMATION

SECTION A-A

SECTION B-B

LINCOLN INDUSTRIAL PARK INC
1900 5TH ST (12-035-010-20)



DESIGNED	BAB 6/27/2024
DRAWN	RLA 6/27/2024
REVIEWED	MB 7/15/2024

MODEL: 12-ent01
FILE NAME: I:\052092\052092\CAD\RoadSheetPhase 2\12-ent01.dgn

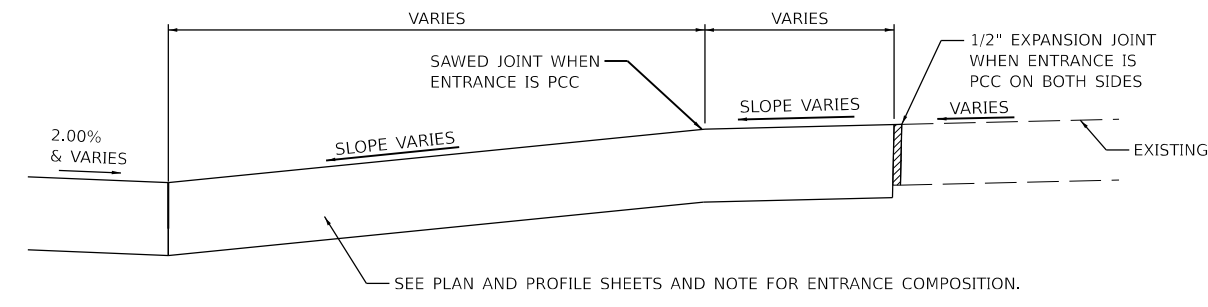
Final	USER NAME = Ander00846	DESIGNED - BAB	REVISED -
		DRAWN - RLA	REVISED -
	PLOT SCALE = 0.16666000 ' / in.	CHECKED - MB	REVISED -
	PLOT DATE = 11/21/2024	DATE - 11/22/2024	REVISED -

**STATE OF ILLINOIS
DEPARTMENT OF TRANSPORTATION**

**5TH STREET ROAD
ENTRANCE DETAIL**

SCALE: 1"=5' SHEET OF SHEETS STA. TO STA.

F.A. RTE.	SECTION	COUNTY	TOTAL SHEETS	SHEET NO.
569	98-00081-00-PV 05S2092	LOGAN	184	123
ILLINOIS FED. AID PROJECT			CONTRACT NO. 93826	



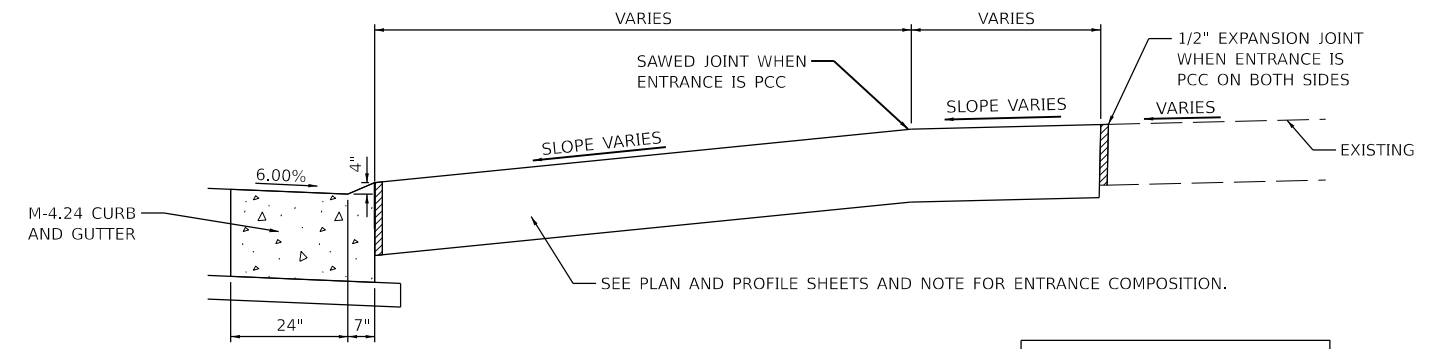
SECTION A-A

NOTE:
 SEE PLAN AND PROFILE SHEETS
 FOR ENTRANCE COMPOSITON

P.E.
 6" PCC ON 4" AGG. BASE

C.E.
 8" PCC ON 4" AGG. BASE

F.E.
 6" AGG. SURF. CSE.



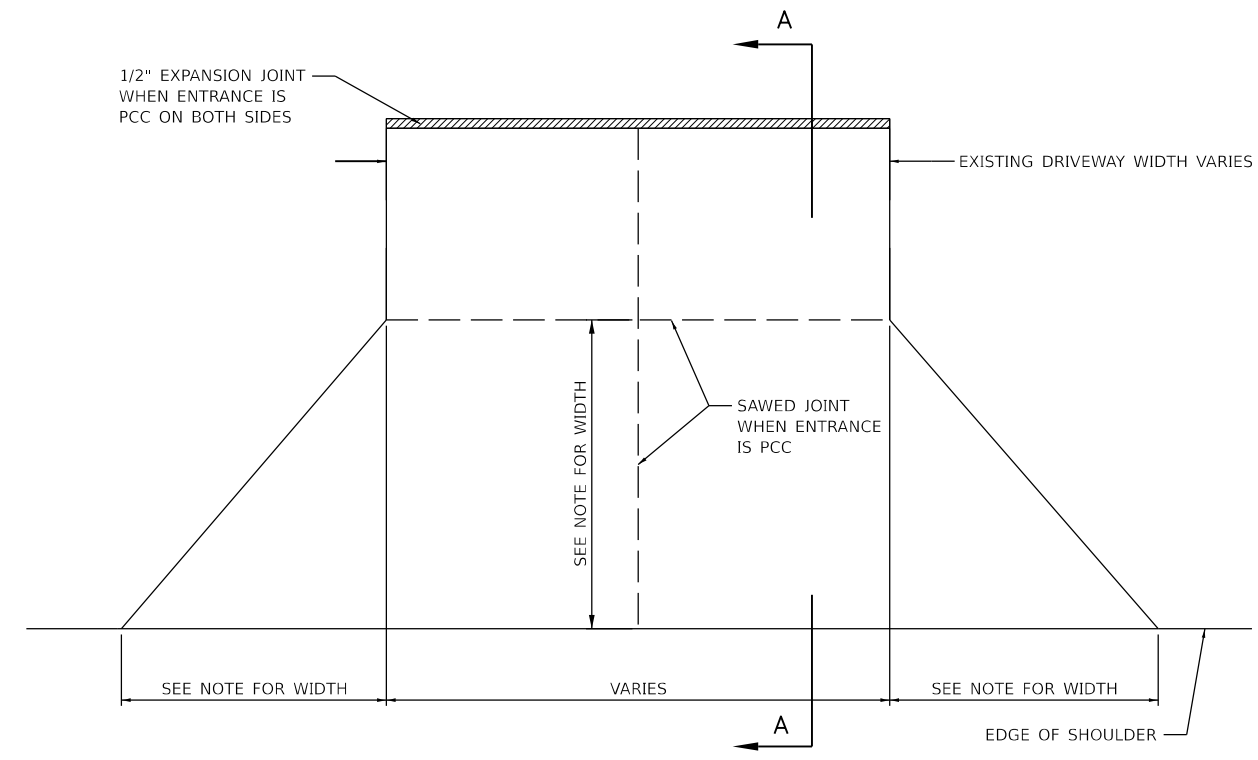
SECTION A-A

NOTE:
 SEE PLAN AND PROFILE SHEETS
 FOR ENTRANCE COMPOSITON

P.E.
 6" PCC ON 4" AGG. BASE

C.E.
 8" PCC ON 4" AGG. BASE

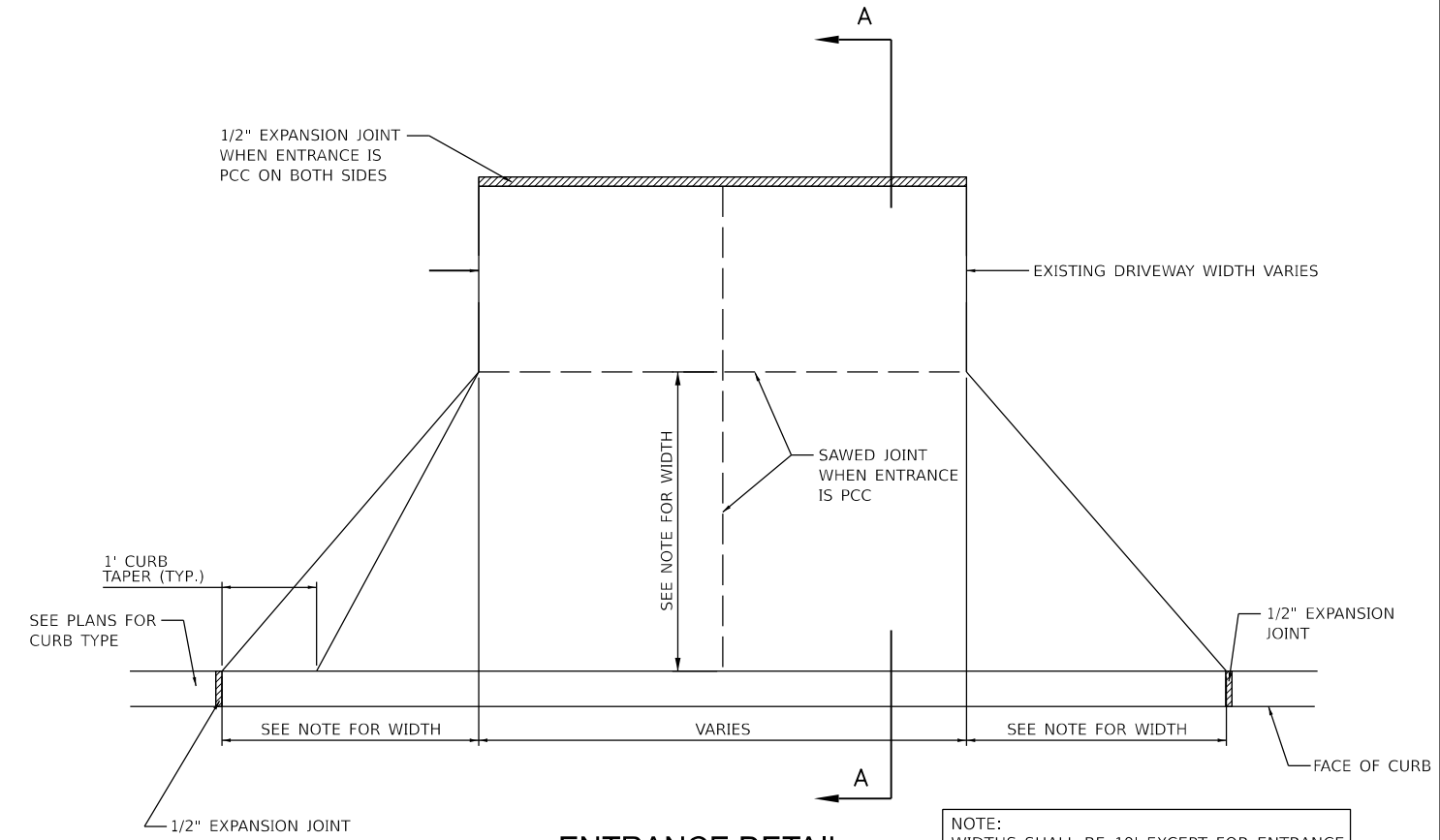
F.E.
 6" AGG. SURF. CSE.



ENTRANCE DETAIL
 ADJACENT TO HMA SHOULDER

NOTE:
 WIDTH SHALL BE AS FOLLOWS
 UNLESS NOTED OTHERWISE

P.E. - 5' / C.E. - 10' / F.E. - 10'



ENTRANCE DETAIL
 ADJACENT TO PCC CURB AND GUTTER

NOTE:
 WIDTHS SHALL BE 10' EXCEPT FOR ENTRANCE
 LOCATIONS ADJACENT TO THE FUTURE MUP
 WHERE THE WIDTH SHALL BE 4.5'.

DESIGNED - BAB 6/27/2024	USER NAME = Ander00846	DESIGNED - BAB	REVISED -
DRAWN - RLA 6/27/2024	PLOT SCALE = 0.16666000 ' / in.	DRAWN - RLA	REVISED -
REVIEWED - MB 7/15/2024	PLOT DATE = 11/21/2024	CHECKED - MB	REVISED -
		DATE - 11/22/2024	REVISED -

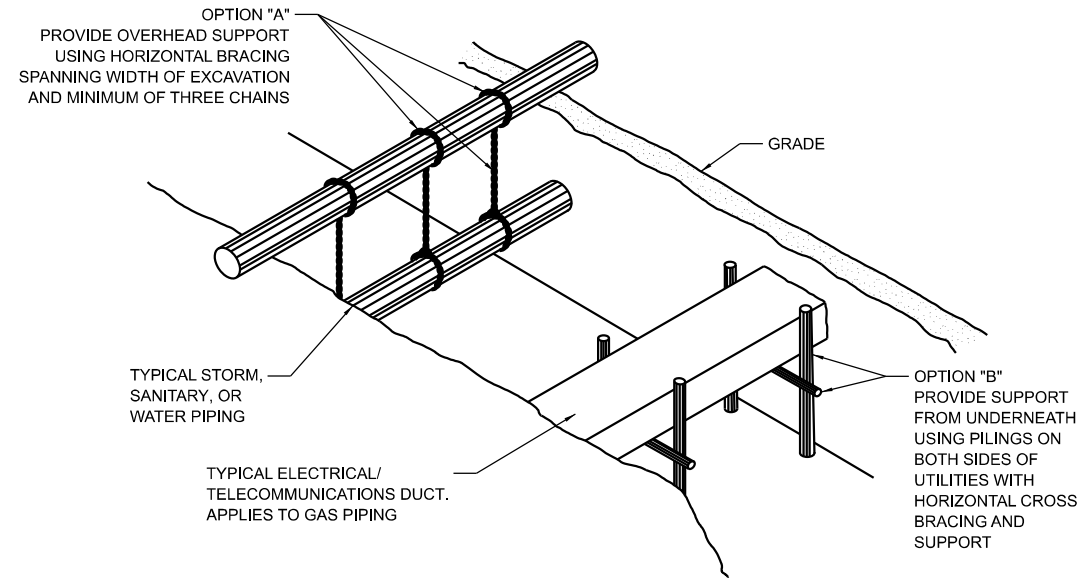
STATE OF ILLINOIS
DEPARTMENT OF TRANSPORTATION

5TH STREET ROAD
P.C.C. DRIVEWAY PAVEMENT DETAIL

SCALE: N/A SHEET OF SHEETS STA. TO STA.

F.A. RTE.	SECTION	COUNTY	TOTAL SHEETS	SHEET NO.
569	98-00081-00-PV	LOGAN	184	124
05S2092		CONTRACT NO. 93826		
ILLINOIS FED. AID PROJECT				

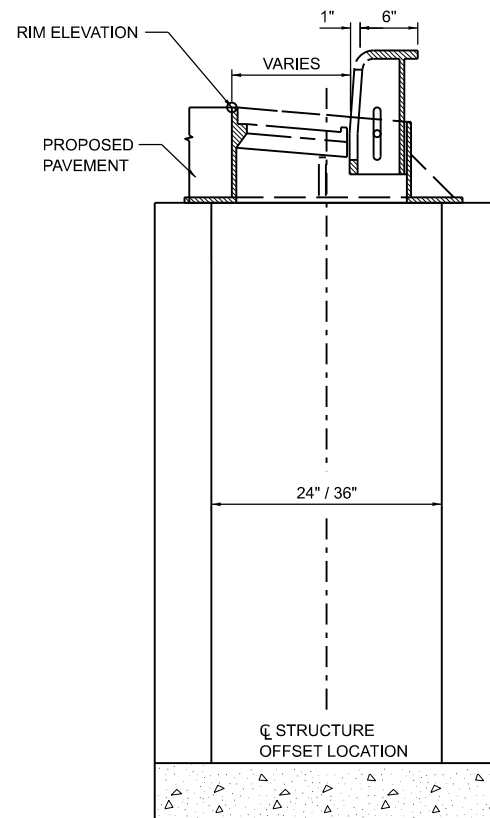
MODEL: 14-dwt-1103
 FILE NAME: I:\05\052092\CAD\Road\Sheet\Phase 2\14-dwt-1103.dgn



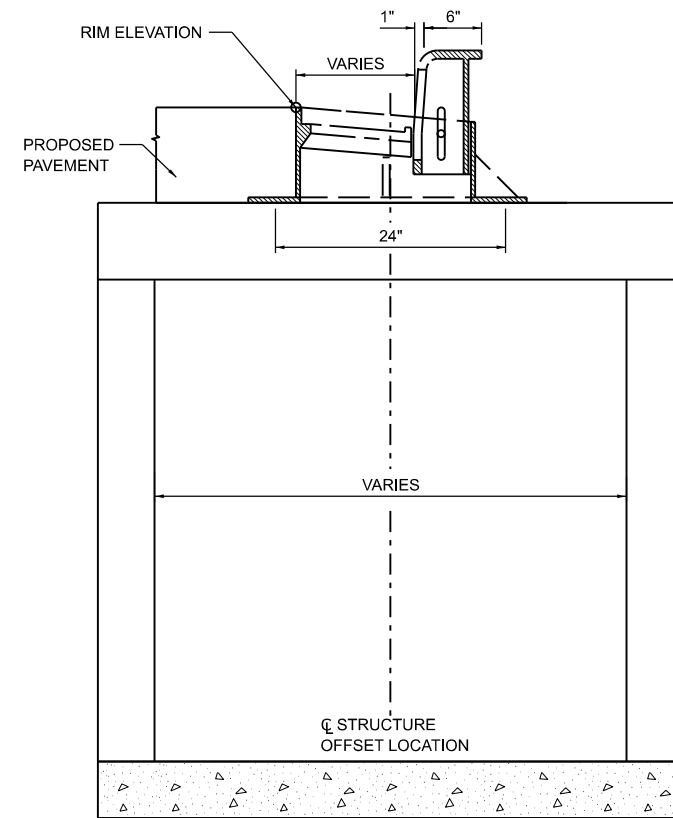
TEMPORARY SUPPORT OF EXISTING UTILITIES

NOTES:

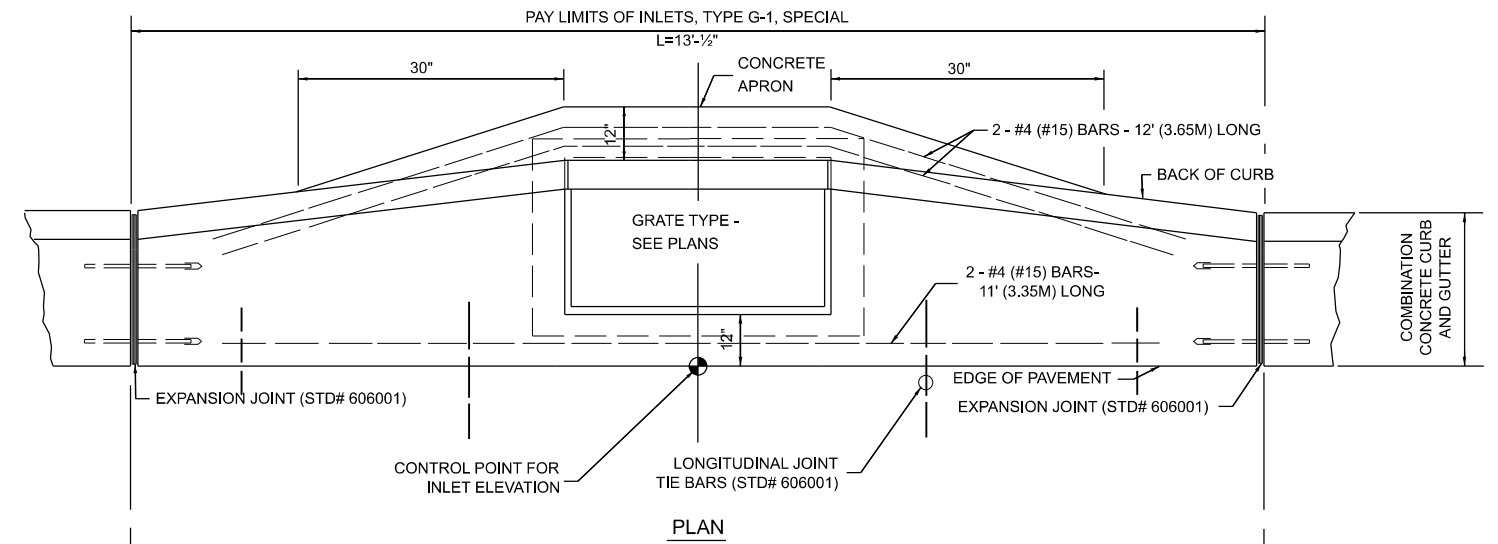
1. STORM, SANITARY & WATER PIPING JOINTS MUST HAVE SUPPORTS ON BOTH SIDES OF JOINT.
2. THIS DETAIL IS FOR ILLUSTRATIVE PURPOSE ONLY. SPECIFIC METHODS OF SUPPORT ARE A MATTER OF MEANS AND METHODS TO BE DETERMINED AND DESIGNED BY THE CONTRACTOR.



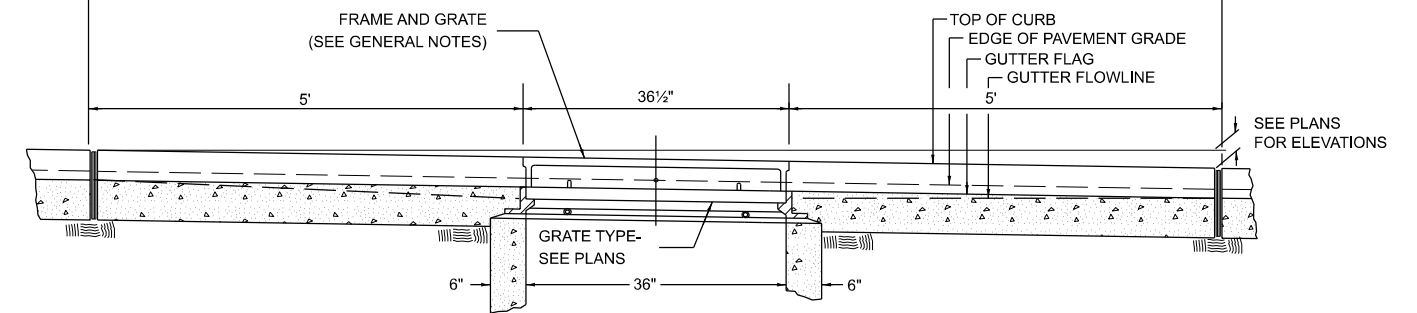
INLET, TYPE A / B



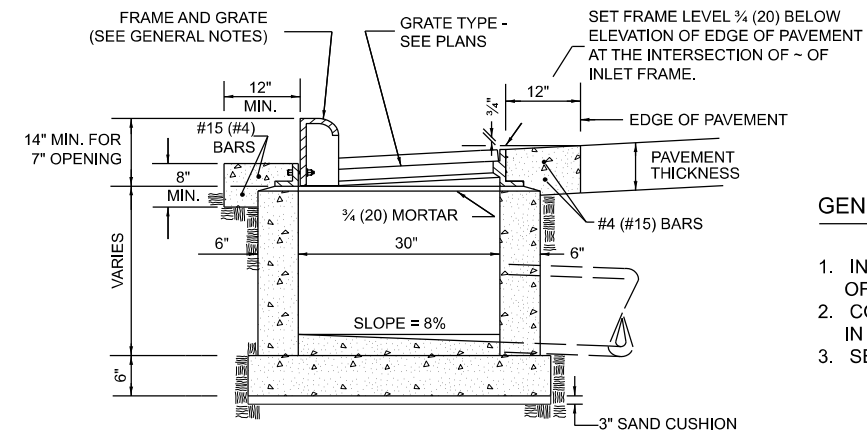
MANHOLE, TYPE A



PLAN



ELEVATION (FRONT)



ELEVATION (SIDE)

GENERAL NOTES

1. INLET CONSTRUCTION SHALL BE IN ACCORDANCE WITH SECTION 602 OF THE STANDARD SPECIFICATIONS.
2. COMBINATION CONCRETE CURB AND GUTTER SHALL BE CONSTRUCTED IN ACCORDANCE WITH SECTION 606 OF THE STANDARD SPECIFICATIONS.
3. SEE DISTRICT CADD STANDARD 604001-D4 FOR FRAME AND GRATES.

INLETS, TYPE G-1 (SPECIAL)

DESIGNED: BAB 6/27/2024
 DRAWN: RLA 6/27/2024
 REVIEWED: MB 7/15/2024

MODEL: 14-dct1105
 FILE NAME: I:\03\05\052092\CAD\Road\Sheet\Phase 2\1st-dct102.dgn

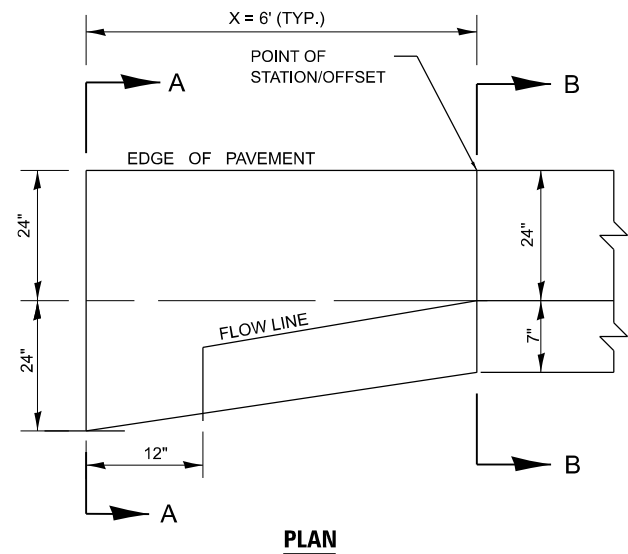
Final	USER NAME = Ander00846	DESIGNED - BAB	REVISED -
	PLOT SCALE = 0.16666000 ' / in.	DRAWN - RLA	REVISED -
	PLOT DATE = 11/21/2024	CHECKED - MB	REVISED -
		DATE - 11/22/2024	REVISED -

**STATE OF ILLINOIS
 DEPARTMENT OF TRANSPORTATION**

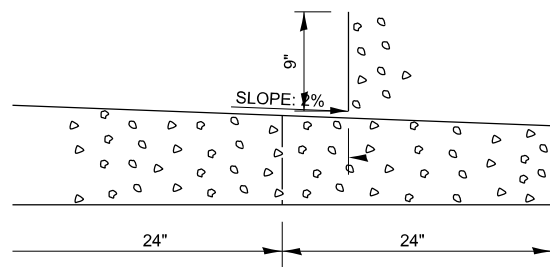
**5TH STREET ROAD
 MISCELLANEOUS DETAILS**

SCALE: N/A SHEET OF SHEETS STA. TO STA.

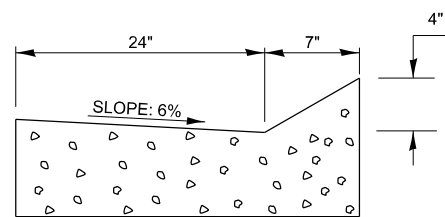
F.A. RTE.	SECTION	COUNTY	TOTAL SHEETS	SHEET NO.
569	98-00081-00-PV	LOGAN	184	125
	05S2092		CONTRACT NO. 93826	
ILLINOIS FED. AID PROJECT				



PLAN



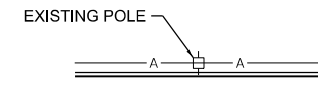
SECTION A-A



SECTION B-B

CONCRETE CURB AND GUTTER END OUTLET SPECIAL DETAIL

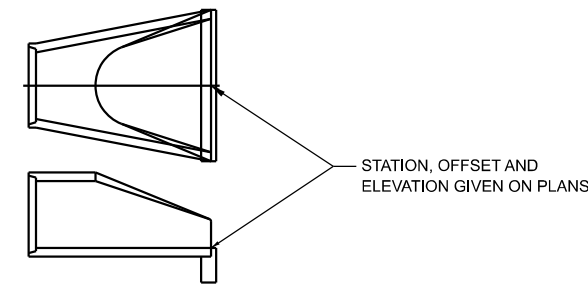
1. ALL CONSTRUCTION JOINTS SHALL BE PROVIDED WITH A DOWEL BAR CONFORMING TO ARTICLE 1006.11(b).
2. THIS WORK WILL BE PAID FOR AT THE CONTRACT UNIT PRICE PER EACH FOR CONCRETE CURB AND GUTTER END OUTLET SPECIAL WHICH PRICE SHALL INCLUDE ALL LABOR AND MATERIAL AS SPECIFIED AND NO ADDITIONAL COMPENSATION WILL BE ALLOWED.
3. SEE PLAN SHEETS FOR LOCATIONS.
4. TAPER CURB HEIGHT FROM FULL HEIGHT AT SECTION B-B TO FLUSH AT SECTION A-A AS SHOWN IN THE SECTION VIEWS.



NOTES:

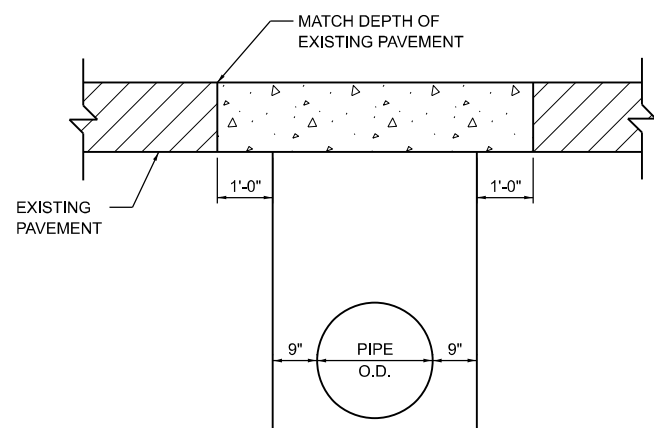
1. EXCAVATION SHALL NOT EXCEED 15" WITHIN 15" OF EXISTING POLES. EXCAVATION GREATER THAN 15" SHALL BE COORDINATED WITH POLE OWNER IN THE FIELD.
2. AT LOCATIONS WHERE UNAVOIDABLE EXCAVATION ENCROACHES UPON THE RESTRICTED EXCAVATION AREAS, THE CONTRACTOR SHALL COORDINATE WITH POLE OWNER TO HOLD/STABILIZE THE POLE.

AERIAL POLE DETAIL

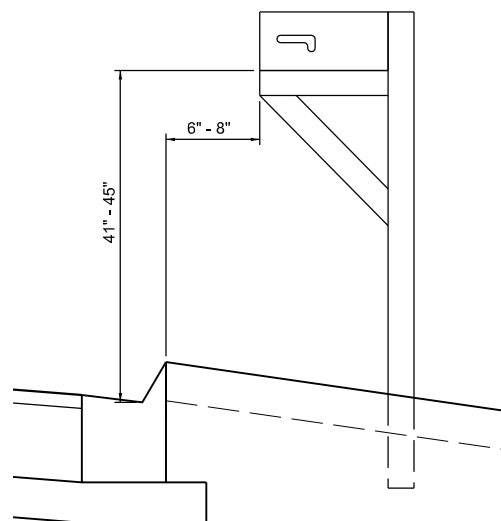


CONCRETE

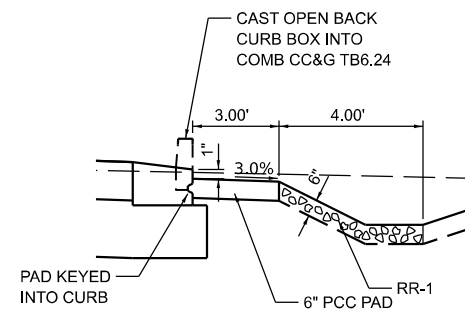
END SECTION OFFSETS



CLASS D PATCH DETAIL



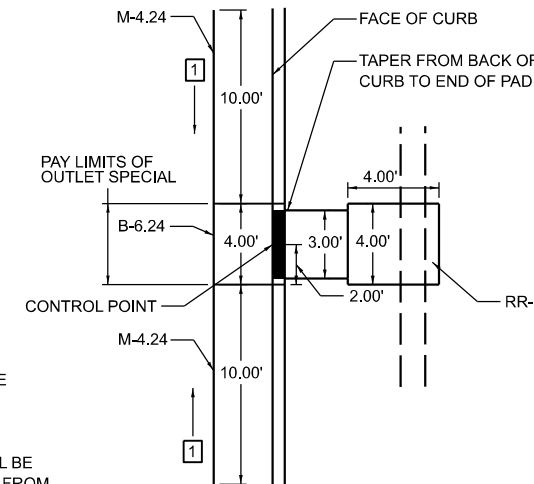
MAILBOX REMOVAL AND REINSTALLATION DETAIL



SECTION B-B

NOTES:

1. ALL WORK SHOWN IN THE DETAIL SHALL BE INCLUDED IN THE CONTRACT UNIT PRICE PER EACH FOR OUTLET SPECIAL.
2. CURB BOX SHALL BE IN ACCORDANCE WITH FRAME AND GRATE DETAIL FOR INLETS, TY G-1 EXCEPT BACK SHALL BE OPEN TO ALLOW WATER TO FLOW FREELY INTO DITCH.
3. THE GUTTER SLOPE ADJACENT TO THE OUTLET SPECIAL SHALL BE 12%. THE CURB AND GUTTER SHALL TRANSITION OVER 6 FEET FROM EACH SIDE OF THE INLET SPECIAL FROM THE STANDARD GUTTER SLOPE TO THE 12% ADJACENT TO THE OUTLET SPECIAL. THE TRANSITIONS SHALL NOT BE PAID FOR SEPARATELY BUT SHALL BE INCLUDED IN THE COST OF THE TYPE M-4.24 CURB AND GUTTER.



- NOTE:
10' TRANSITION FROM M-4.24 TO B-6.24 TO ALLOW OPEN BACK CURB BOX TO CAST INTO CURB AND GUTTER

OUTLET SPECIAL DETAIL

DESIGNED	BAB 6/27/2024
DRAWN	RLA 6/27/2024
REVIEWED	MB 7/15/2024

MODEL: 14-dct103
FILE NAME: I:\052092\CAD\RoadSheet\Phase 2\14-dct103.dgn

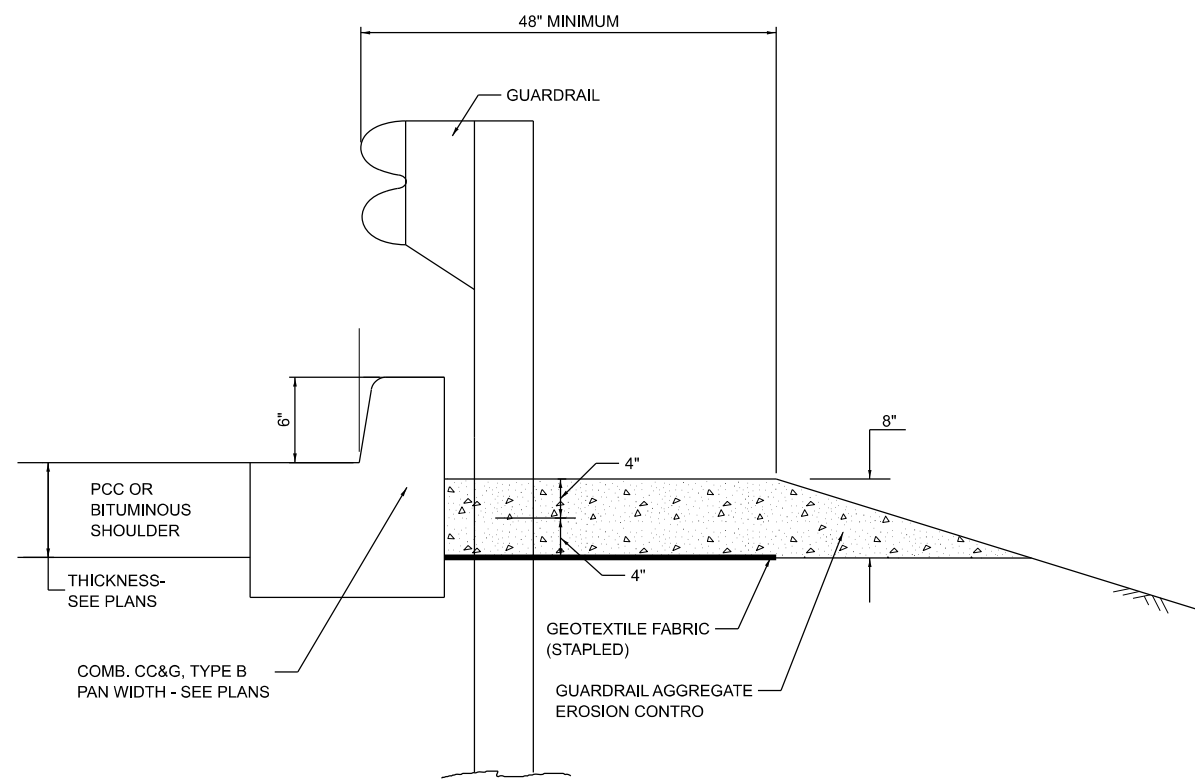
Final	USER NAME = Ander00846	DESIGNED - BAB	REVISED -
	PLOT SCALE = 0.16666000 ' / in.	DRAWN - RLA	REVISED -
	PLOT DATE = 11/21/2024	CHECKED - MB	REVISED -
		DATE - 11/22/2024	REVISED -

**STATE OF ILLINOIS
DEPARTMENT OF TRANSPORTATION**

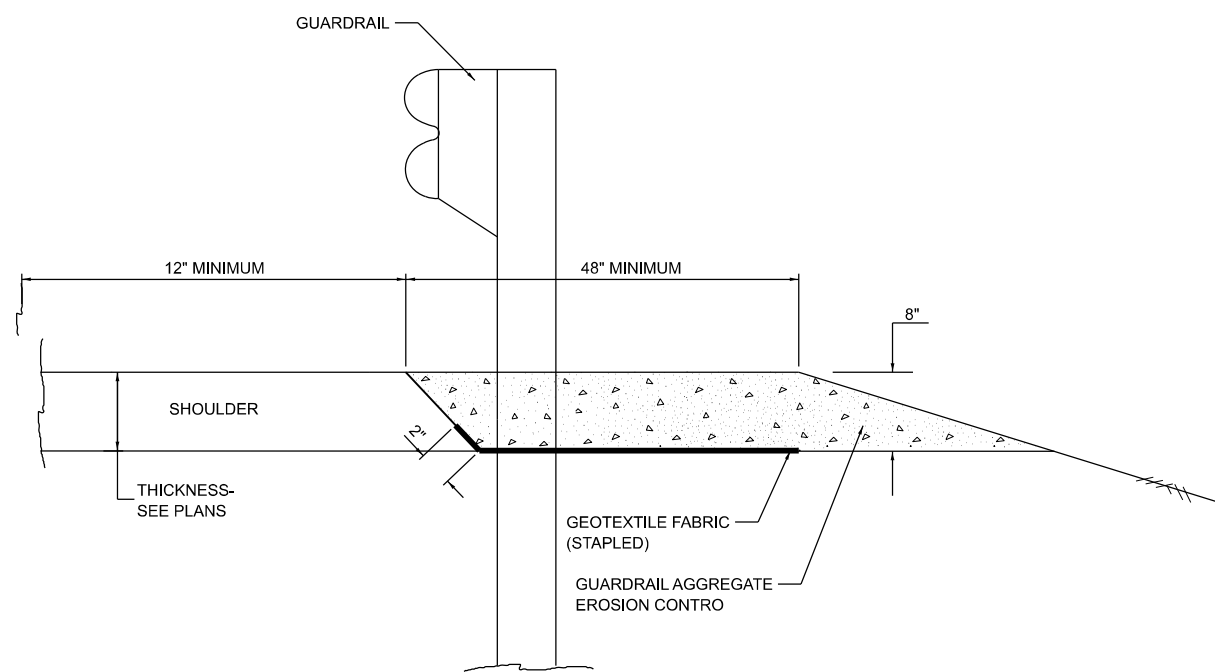
**5TH STREET ROAD
MISCELLANEOUS DETAILS**

SCALE: N/A SHEET OF SHEETS STA. TO STA.

F.A. RTE.	SECTION	COUNTY	TOTAL SHEETS	SHEET NO.
569	98-00081-00-PV	LOGAN	184	126
	05S2092		CONTRACT NO. 93826	
		ILLINOIS	FED. AID PROJECT	



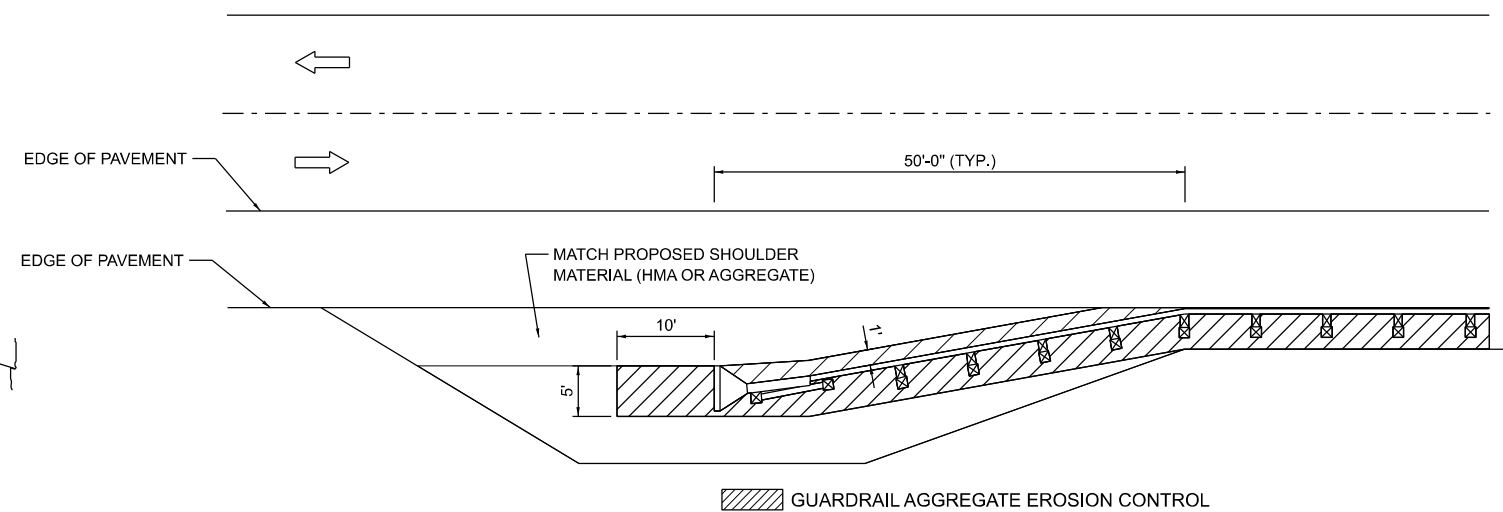
TYPICAL SECTION WITH COMBINATION CONCRETE CURB & GUTTER



TYPICAL SECTION WITHOUT EROSION CONTROL CURB

GENERAL NOTES: GUARDRAIL AGGREGATE EROSION CONTROL

1. THIS WORK SHALL CONSIST OF GRADING AS NEEDED, FURNISHING AND INSTALLING GEOTEXTILE FABRIC AND STAPLES, AND FURNISHING, PLACING AND SHAPING CRUSHED AGGREGATE AROUND AND BEHIND STEEL PLATE BEAM GUARDRAIL POSTS IN ACCORDANCE WITH PLAN DETAILS.
2. BEFORE PLACING THE AGGREGATE AND THE GEOTEXTILE FABRIC, WEEDS AND GRASS SHALL BE REMOVED FROM THE AREA TO BE COVERED.
3. AFTER THE AREA HAS BEEN PREPARED, AND IN A DRY CONDITION, THE GEOTEXTILE FABRIC SHALL BE PLACED WITH A 12(300) MINIMUM OVERLAP. A KNIFE CUT FOR GUARDRAIL POST INSTALLATION IS NECESSARY.
4. THE AGGREGATE SHALL BE DEPOSITED, COMPACTED AND SHAPED BY EITHER MECHANICAL OR HAND METHODS, IN A MANNER REASONABLY TRUE TO LINE AND GRADE.
5. THE CONTRACTOR SHALL HAVE THE OPTION OF PLACING THE GUARDRAIL BEFORE OR AFTER THE GEOTEXTILE FABRIC AND AGGREGATE ARE IN PLACE. IF THE GUARDRAIL IS PLACED AFTER THE GEOTEXTILE FABRIC AND AGGREGATE, THEN ANY VOIDS MUST BE FILLED AND THE AGGREGATE RETURNED TO LINE AND GRADE.
6. MATERIALS SHALL MEET THE FOLLOWING REQUIREMENTS:
 - A. THE CRUSHED AGGREGATE SHALL BE CA1 GRADATION IN ACCORDANCE WITH ARTICLE 1004.01(C) OF THE STANDARD SPECIFICATIONS.
 - B. THE GEOTEXTILE FABRIC SHALL BE NONWOVEN FABRIC IN ACCORDANCE WITH ARTICLE 1080.02 OF THE STANDARD SPECIFICATIONS.



DESIGNED - BAB 6/27/2024
 DRAWN - RLA 6/27/2024
 REVIEWED - MB 7/15/2025

MODEL - 19c-det0104
 FILE NAME - I:\052092\052092\CAD\Road\Sheet\Phase 2\19c-det04.dgn

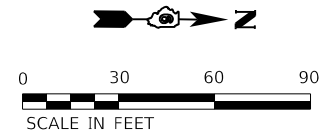
Final	USER NAME = Ander00846	DESIGNED - BAB	REVISED -
	PLOT SCALE = 0.16666000 ' / in.	DRAWN - RLA	REVISED -
	PLOT DATE = 11/21/2024	CHECKED - MB	REVISED -
		DATE - 11/22/2024	REVISED -

**STATE OF ILLINOIS
 DEPARTMENT OF TRANSPORTATION**

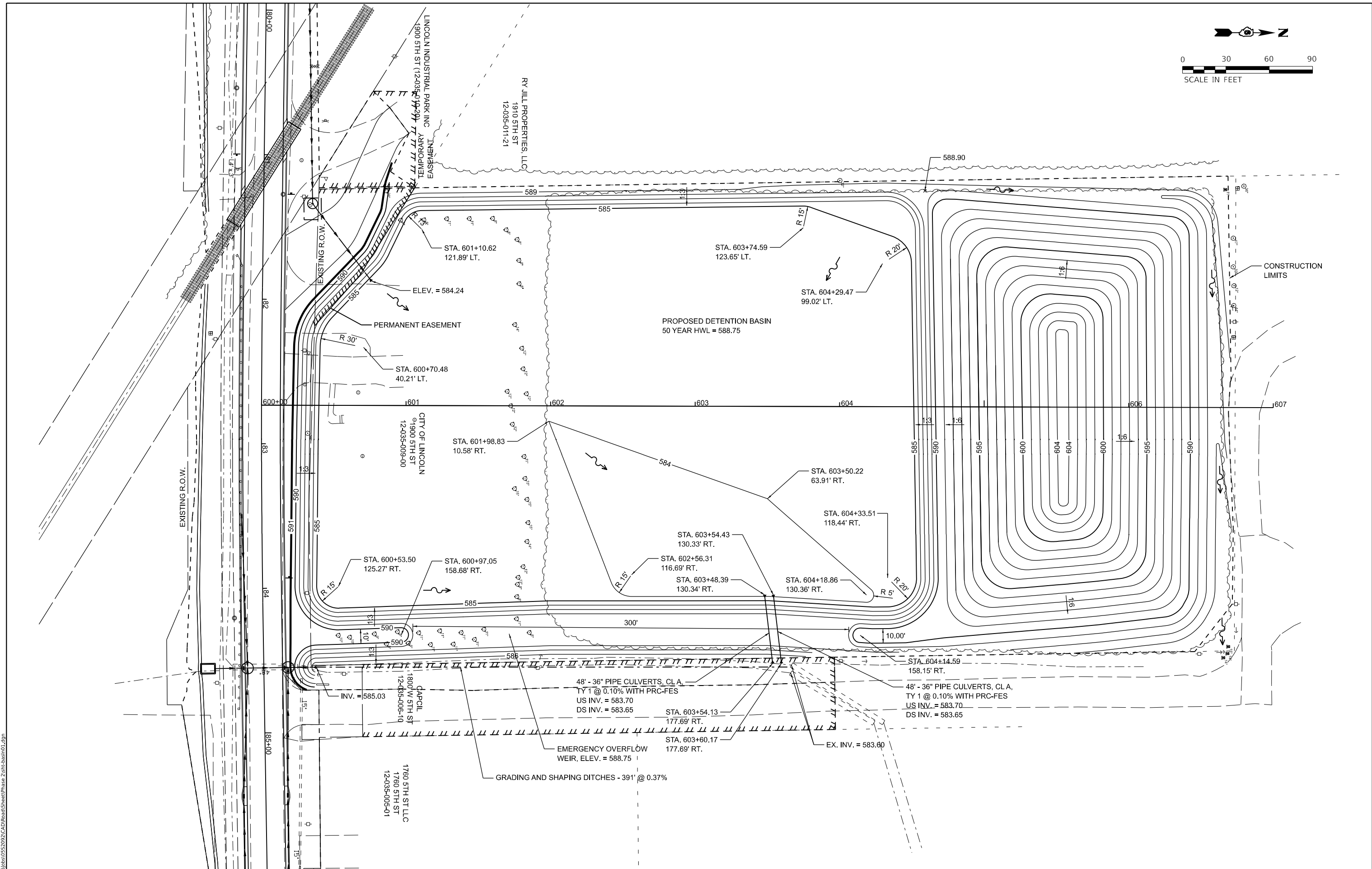
**5TH STREET ROAD
 GUARDRAIL EROSION CONTROL TREATMENTS**

SCALE: N/A SHEET OF SHEETS STA. TO STA.

F.A. RTE.	SECTION	COUNTY	TOTAL SHEETS	SHEET NO.
569	98-00081-00-PV	LOGAN	184	127
05S2092		CONTRACT NO. 93826		
ILLINOIS FED. AID PROJECT				



© Copyright Hanson Professional Services Inc. 2024
HANSON
 Hanson Professional Services Inc.



DESIGNED: BAB 6/27/2024
 DRAWN: RLA 6/27/2024
 REVIEWED: MB 7/15/2024

MODEL: sht-basin01.dgn
 FILE NAME: I:\05S2092\CAD\RoadSheetPhase 2\sh-basin01.dgn

Final	USER NAME = Ander00846	DESIGNED - BAB	REVISED -
		DRAWN - RLA	REVISED -
	PLOT SCALE = 0.16666000 ' / in.	CHECKED - MB	REVISED -
	PLOT DATE = 11/21/2024	DATE - 11/22/2024	REVISED -

**STATE OF ILLINOIS
 DEPARTMENT OF TRANSPORTATION**

**5TH STREET ROAD
 DETENTION BASIN DETAIL**

SCALE: 1"=30' SHEET OF SHEETS STA. TO STA.

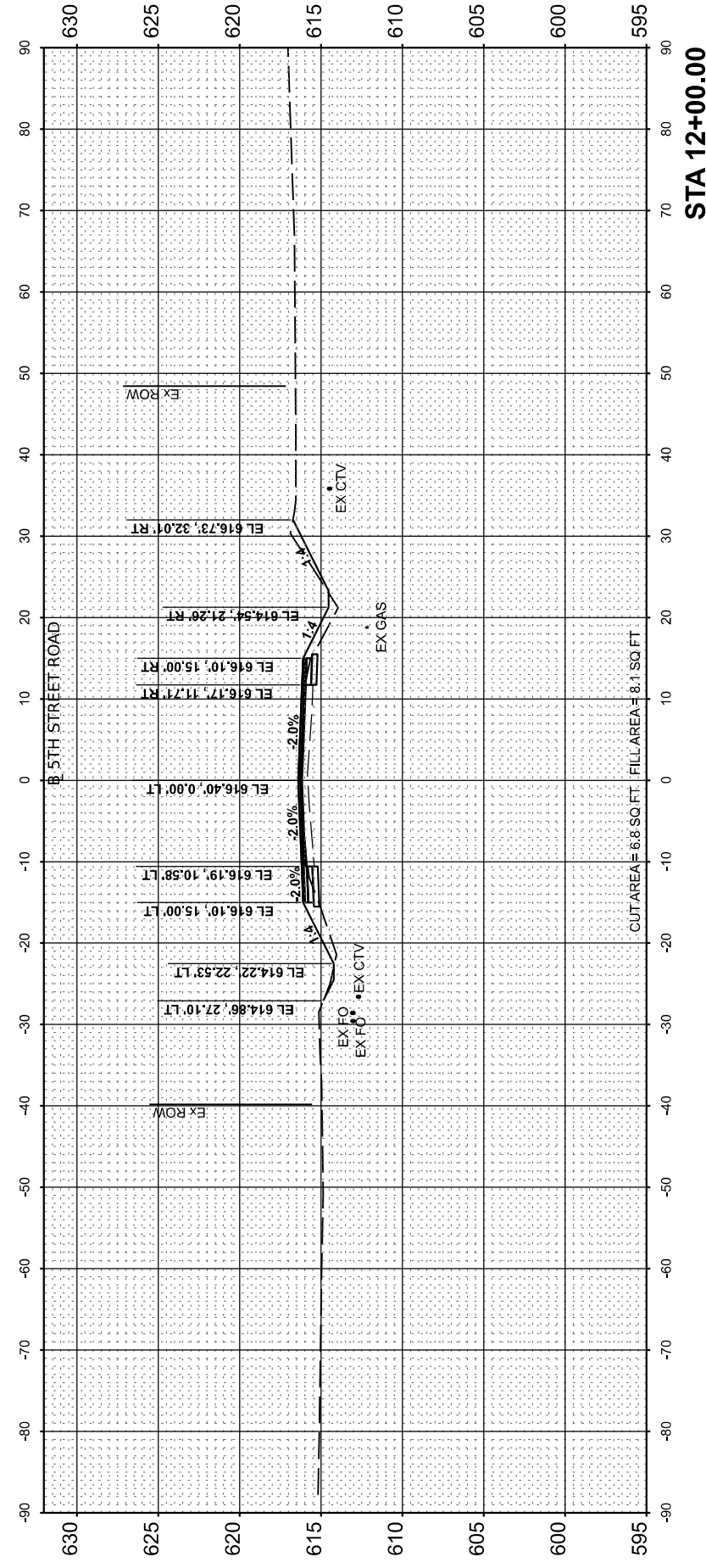
F.A. RTE.	SECTION	COUNTY	TOTAL SHEETS	SHEET NO.
569	98-00081-00-PV	LOGAN	184	128
05S2092		CONTRACT NO. 93826		
ILLINOIS FED. AID PROJECT				

FINAL SURVEY	SURVEYED	BY	DATE
NOTE BOOK	PLOTTED		
NO.	TEMPLATE		
	AREAS CHECKED		

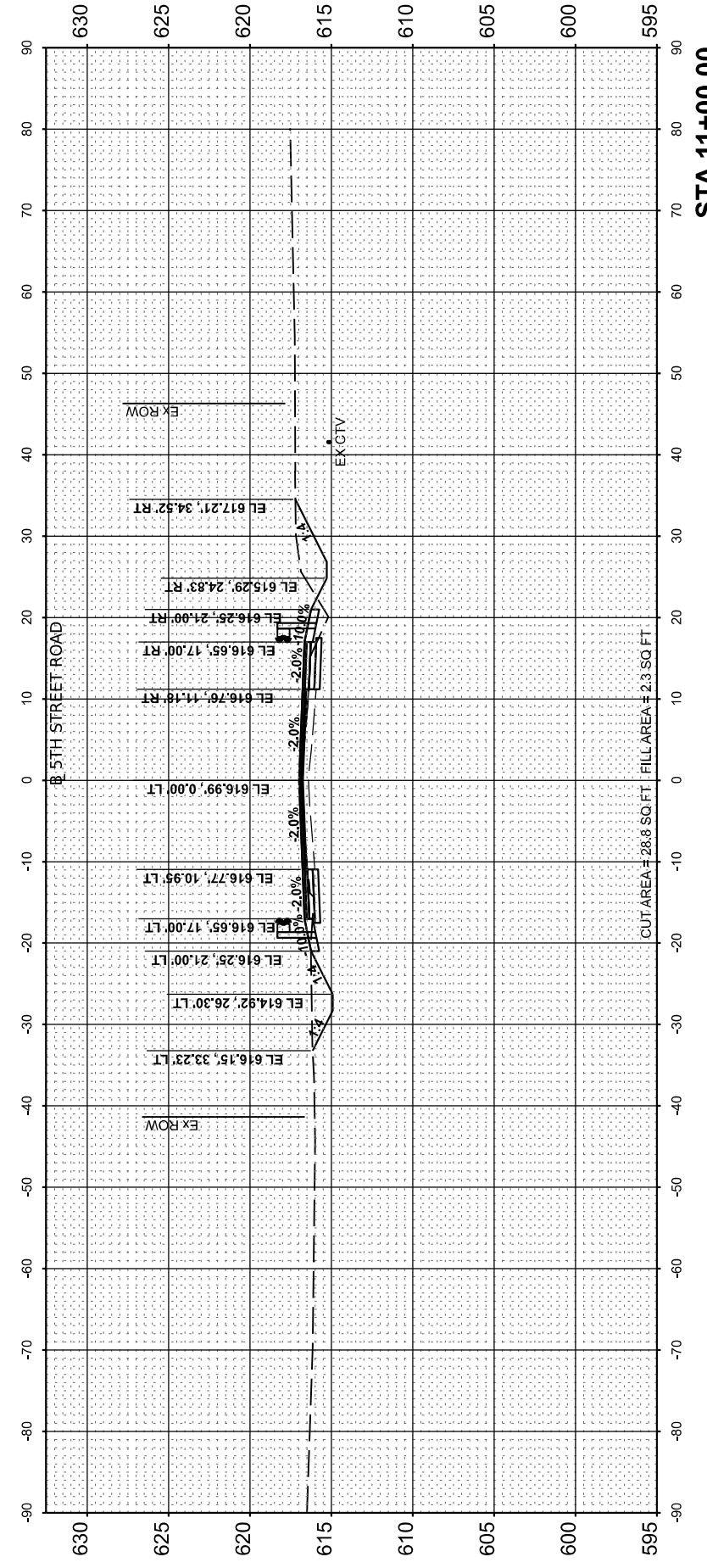
ORIGINAL SURVEY	SURVEYED	BY	DATE
NOTE BOOK	PLOTTED		
NO.	TEMPLATE		
	AREAS CHECKED		

DESIGNED	DATE
DRAWN	
REVIEWED	

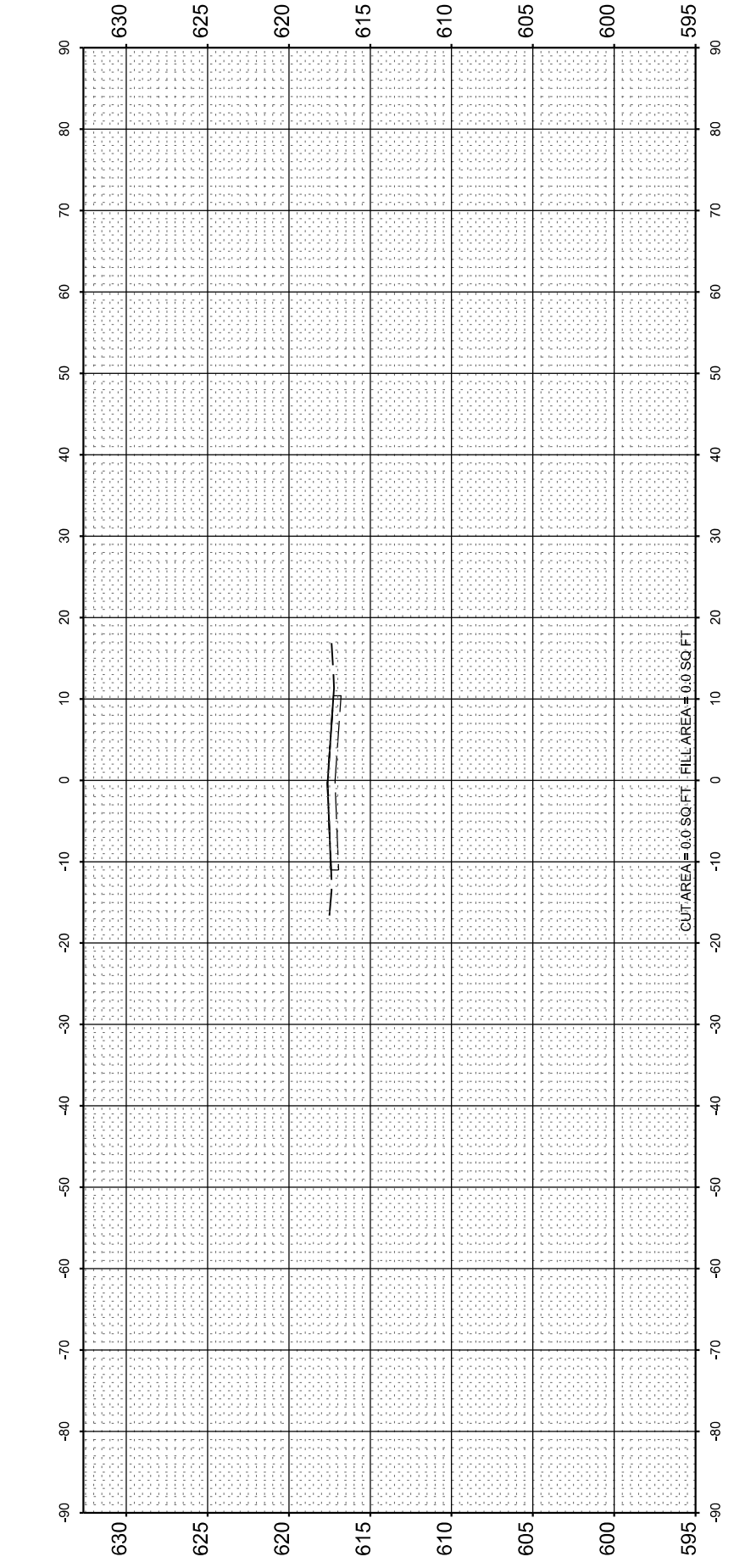
MODEL: PAL_Sht_Revise - 10+16.18
 FILE NAME: I:\05\052092\CAD\SheetPhase 2\Sheet01.dgn



STA 12+00.00



STA 11+00.00



STA 10+16.18

**STATE OF ILLINOIS
 DEPARTMENT OF TRANSPORTATION**

**5TH STREET ROAD
 CROSS SECTIONS**

SCALE: 1" = 10' SHEET OF SHEETS STA.

USER NAME = Ander00846	DESIGNED - BAB	REVISED -
PLOT SCALE = 0.16666685' / in.	DRAWN - RLA	REVISED -
PLOT DATE = 11/21/2024	CHECKED - MB	REVISED -
	DATE - 11/22/2024	REVISED -

F.A. RTE.	SECTION	COUNTY	TOTAL SHEETS	SHEET NO.
569	98-00081-00-PV	LOGAN	184	129
	05S2092	CONTRACT NO.	93826	
	ILLINOIS	FED. AID PROJECT		

Final

FINAL SURVEY NO.	SURVEYED AREAS CHECKED	BY	DATE
PLOTTED TEMPLATE	AREAS CHECKED		
NOTE BOOK	AREAS CHECKED		

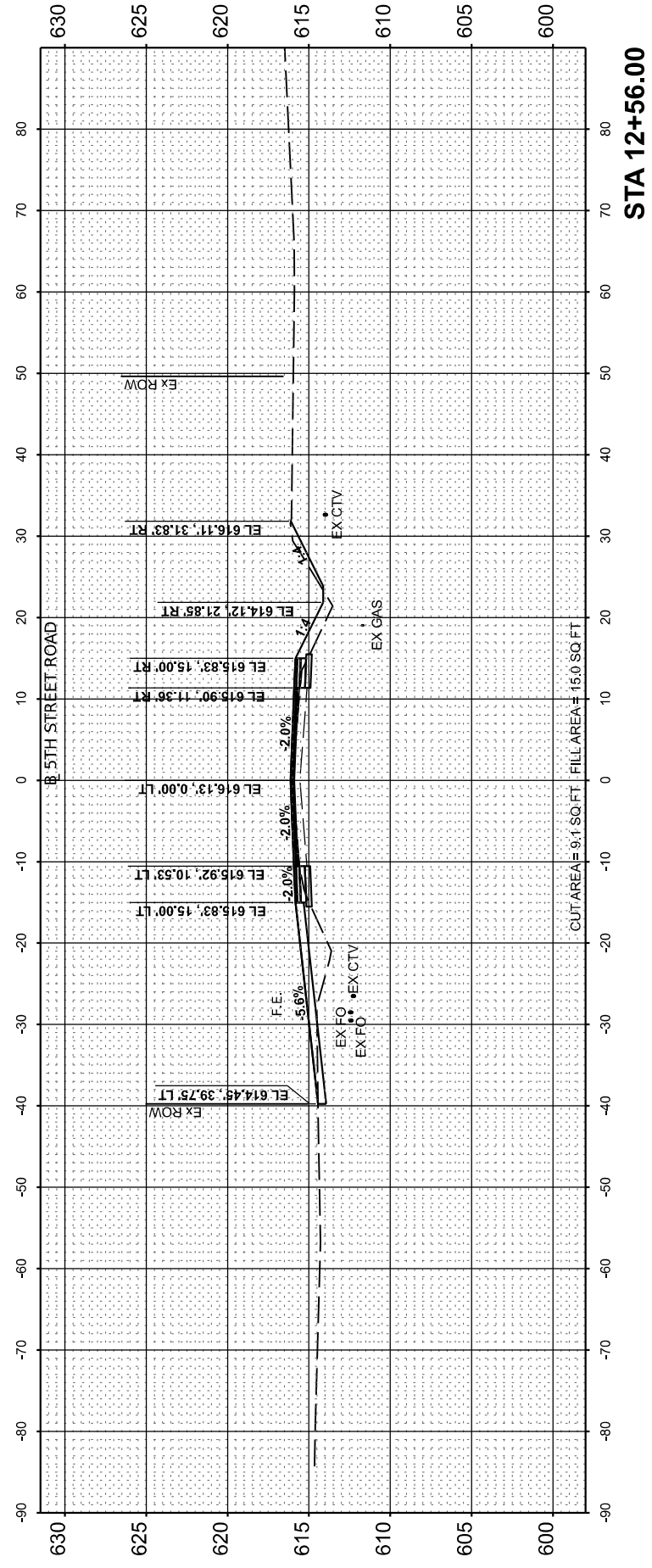
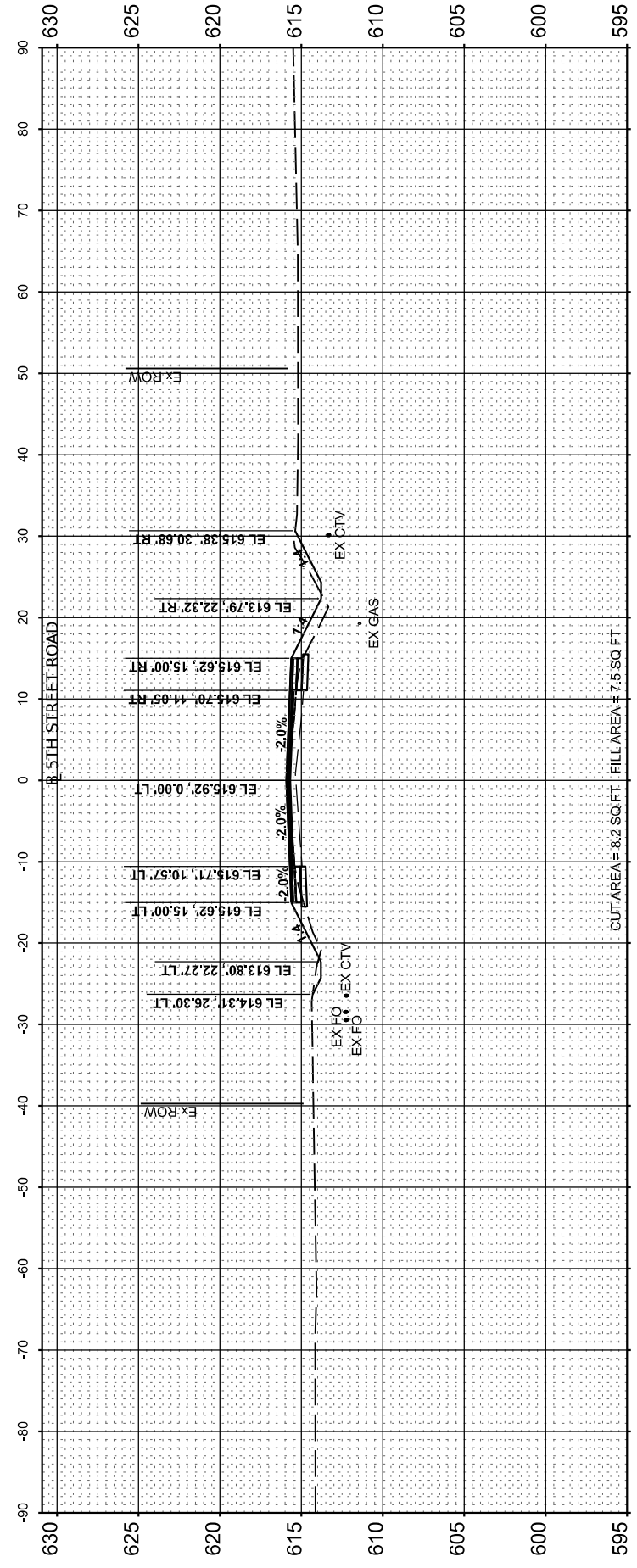
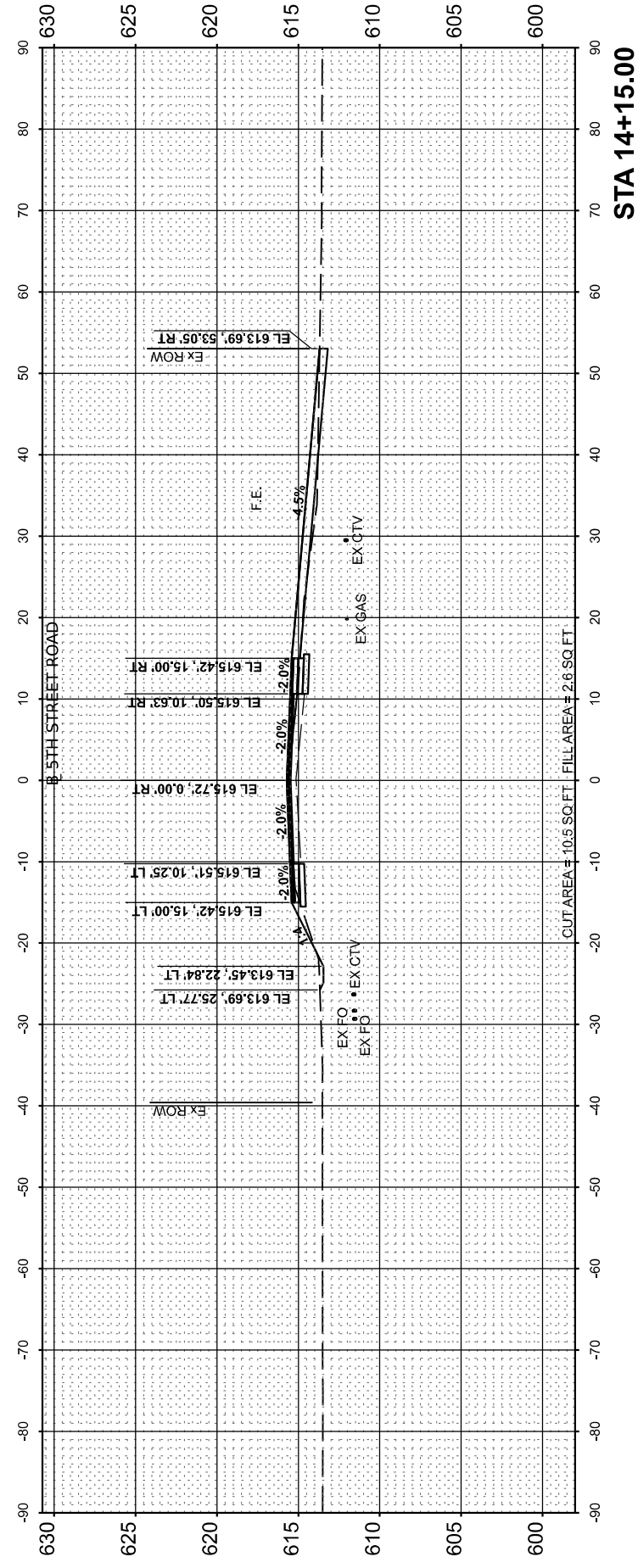
ORIGINAL SURVEY NO.	SURVEYED AREAS CHECKED	BY	DATE
PLOTTED TEMPLATE	AREAS CHECKED		
NOTE BOOK	AREAS CHECKED		

DESIGNED	DATE
DRAWN	
REVIEWED	

MODEL: PAL_Sht_Revise - 12+56.00
 FILE NAME: I:\052092\CAD\Sheet\Phase 2\Sheet01.dgn



© Copyright Hanson Professional Services Inc. 2024
 Hanson Professional Services Inc.



**STATE OF ILLINOIS
 DEPARTMENT OF TRANSPORTATION**

**5TH STREET ROAD
 CROSS SECTIONS**

SCALE: 1" = 10' SHEET OF SHEETS STA.

USER NAME = Ander00846	DESIGNED - BAB	REVISED -
PLOT SCALE = 0.16666685' / in.	DRAWN - RLA	REVISED -
PLOT DATE = 11/21/2024	CHECKED - MB	REVISED -
	DATE - 11/22/2024	REVISED -

F.A. RTE.	SECTION	COUNTY	TOTAL SHEETS	SHEET NO.
569	98-00081-00-PV	LOGAN	184	130
05S2092		CONTRACT NO. 93826		
ILLINOIS		FED. AID PROJECT		

Final

FINAL SURVEY	SURVEYED	BY	DATE
NOTE BOOK	PLOTTED		
NO.	TEMPLATE		
	AREAS CHECKED		

ORIGINAL SURVEY	SURVEYED	BY	DATE
NOTE BOOK	PLOTTED		
NO.	TEMPLATE		
	AREAS CHECKED		

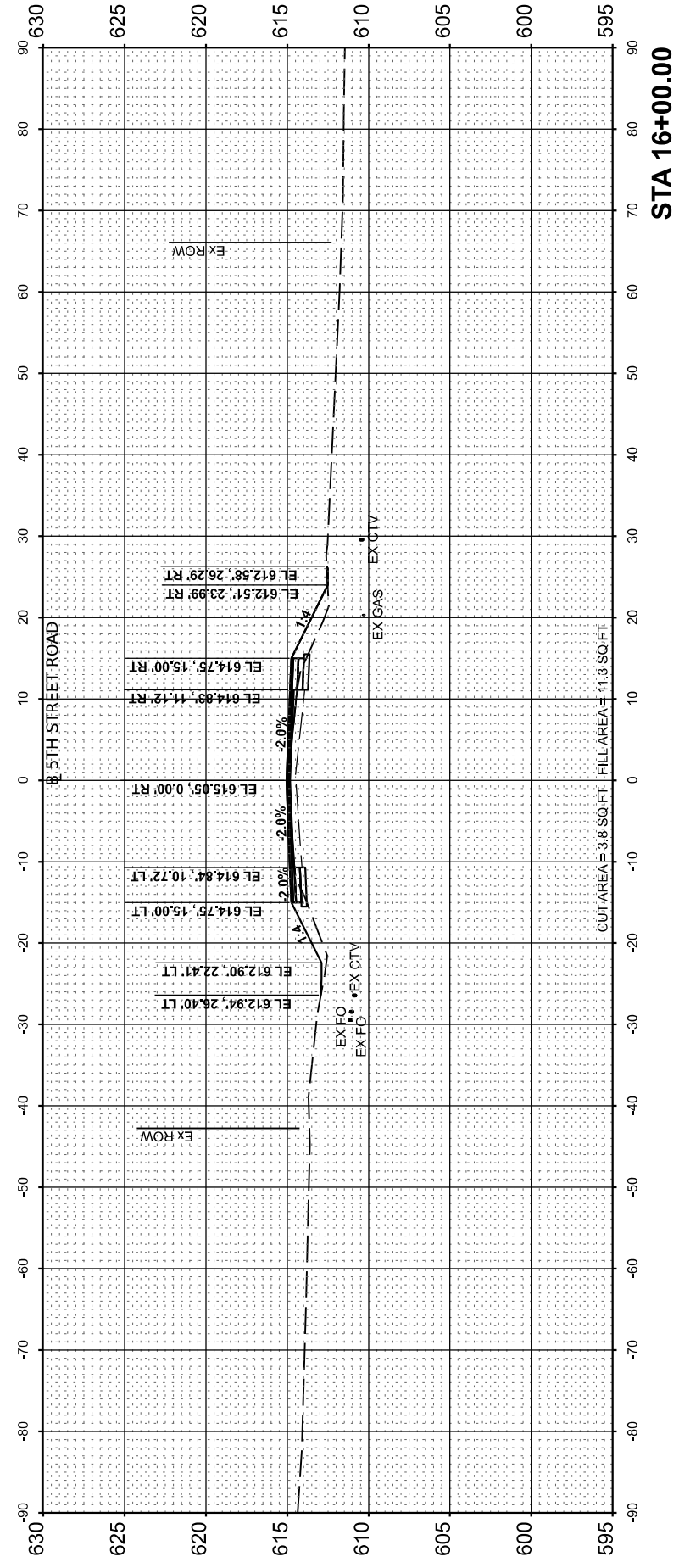
DESIGNED	DATE
DRAWN	
REVIEWED	

MODEL: PAL_Sht_Revise - 15+00.00
 FILE NAME: I:\052092\052092\CAD\Sheet\SheetPhase 2\Sheet01.dgn



© Copyright Hanson Professional Services Inc. 2024

Hanson Professional Services Inc.

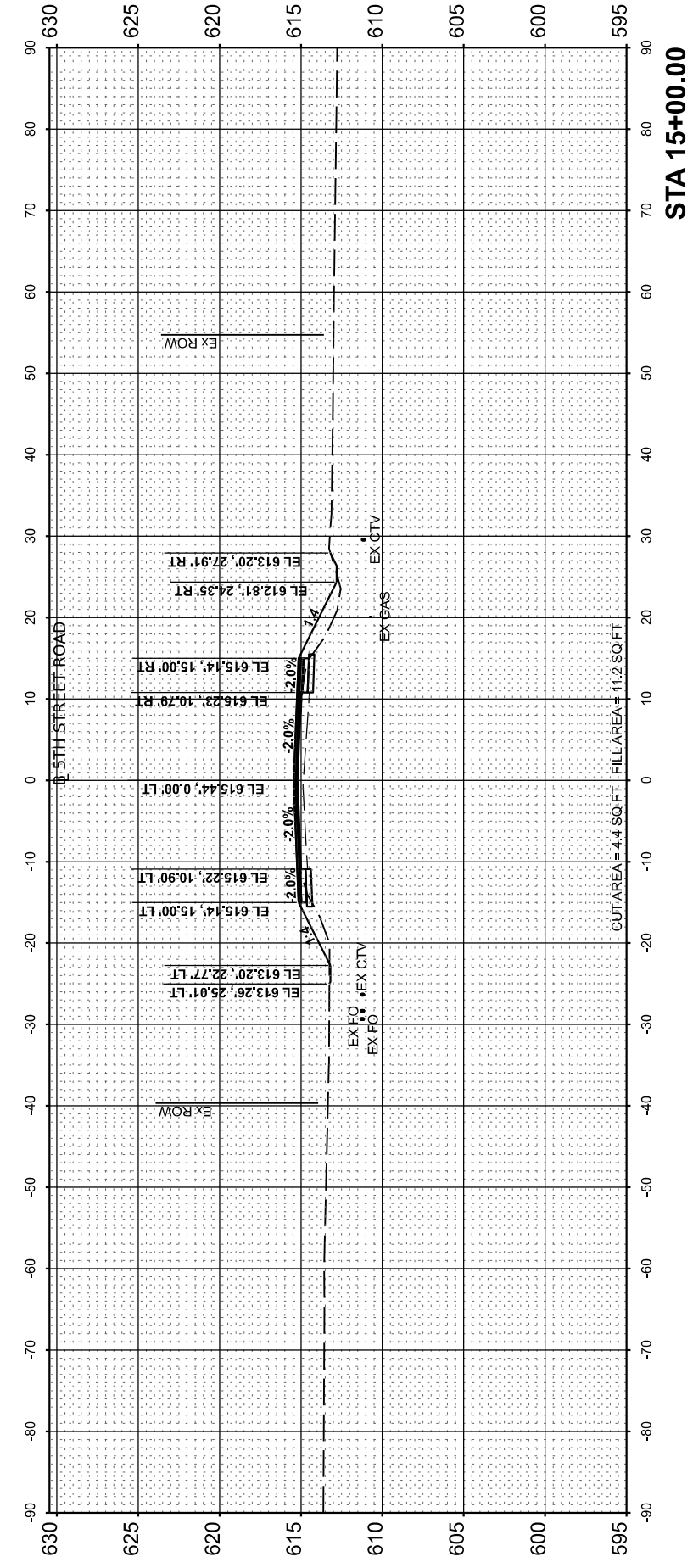
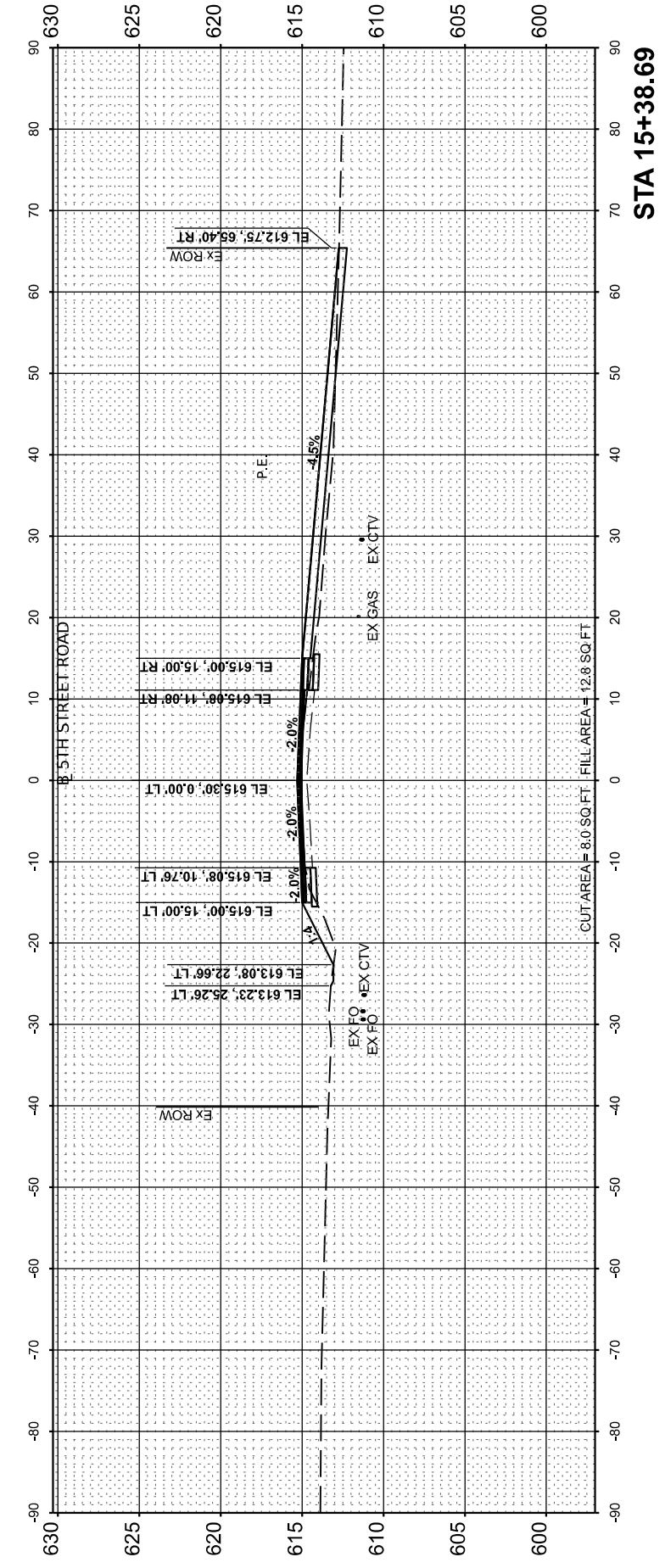


STATE OF ILLINOIS
DEPARTMENT OF TRANSPORTATION

5TH STREET ROAD
CROSS SECTIONS

SCALE: 1" = 10' SHEET OF SHEETS STA.

USER NAME = Ander00846	DESIGNED - BAB	REVISED -
PLOT SCALE = 0.16666665' / in.	DRAWN - RLA	REVISED -
PLOT DATE = 11/21/2024	CHECKED - MB	REVISED -
	DATE - 11/22/2024	REVISED -



F.A. RTE.	SECTION	COUNTY	TOTAL SHEETS	SHEET NO.
569	98-00081-00-PV	LOGAN	184	131
	05S2092	CONTRACT NO.	93826	
	ILLINOIS	FED. AID PROJECT		

FINAL SURVEY NO.	SURVEYED PLOTTED TEMPLATE AREAS CHECKED	BY	DATE

ORIGINAL SURVEY NO.	SURVEYED PLOTTED TEMPLATE AREAS CHECKED	BY	DATE

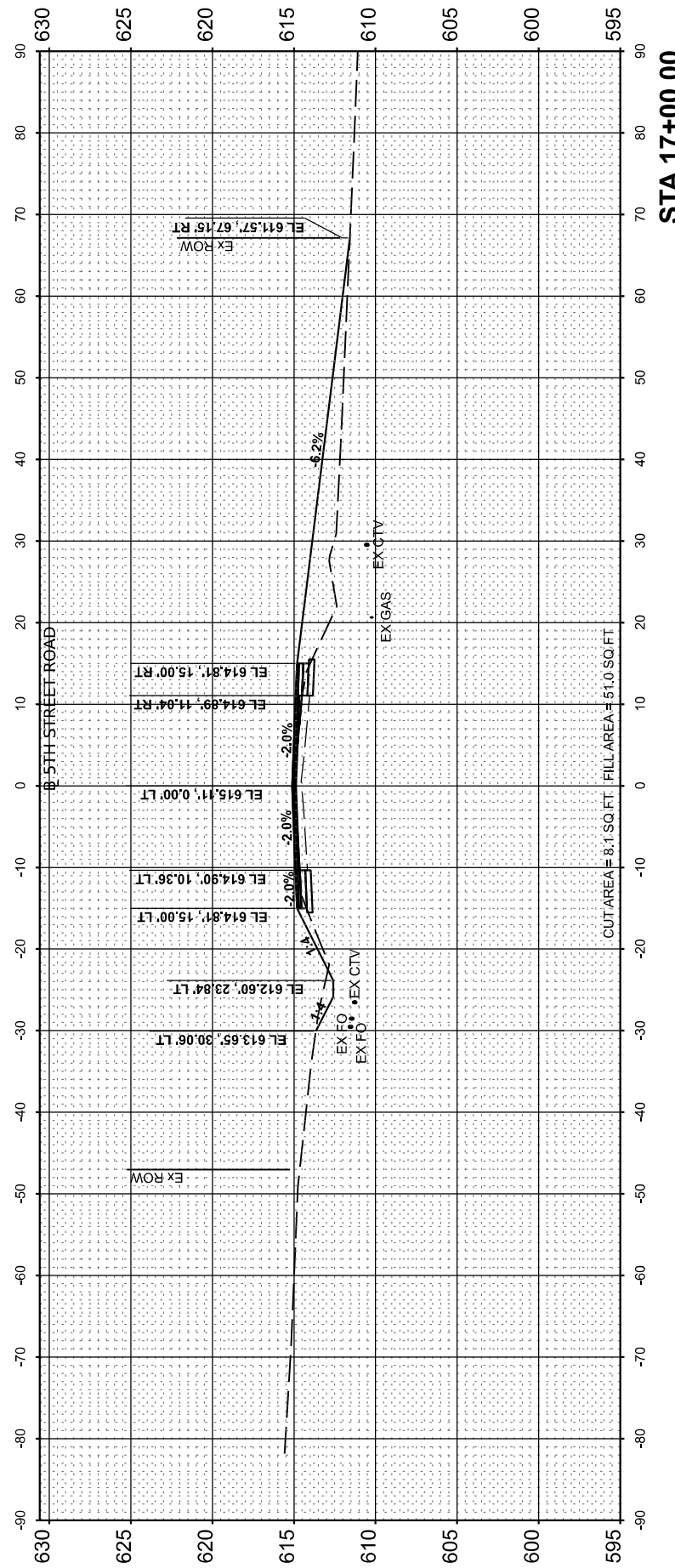
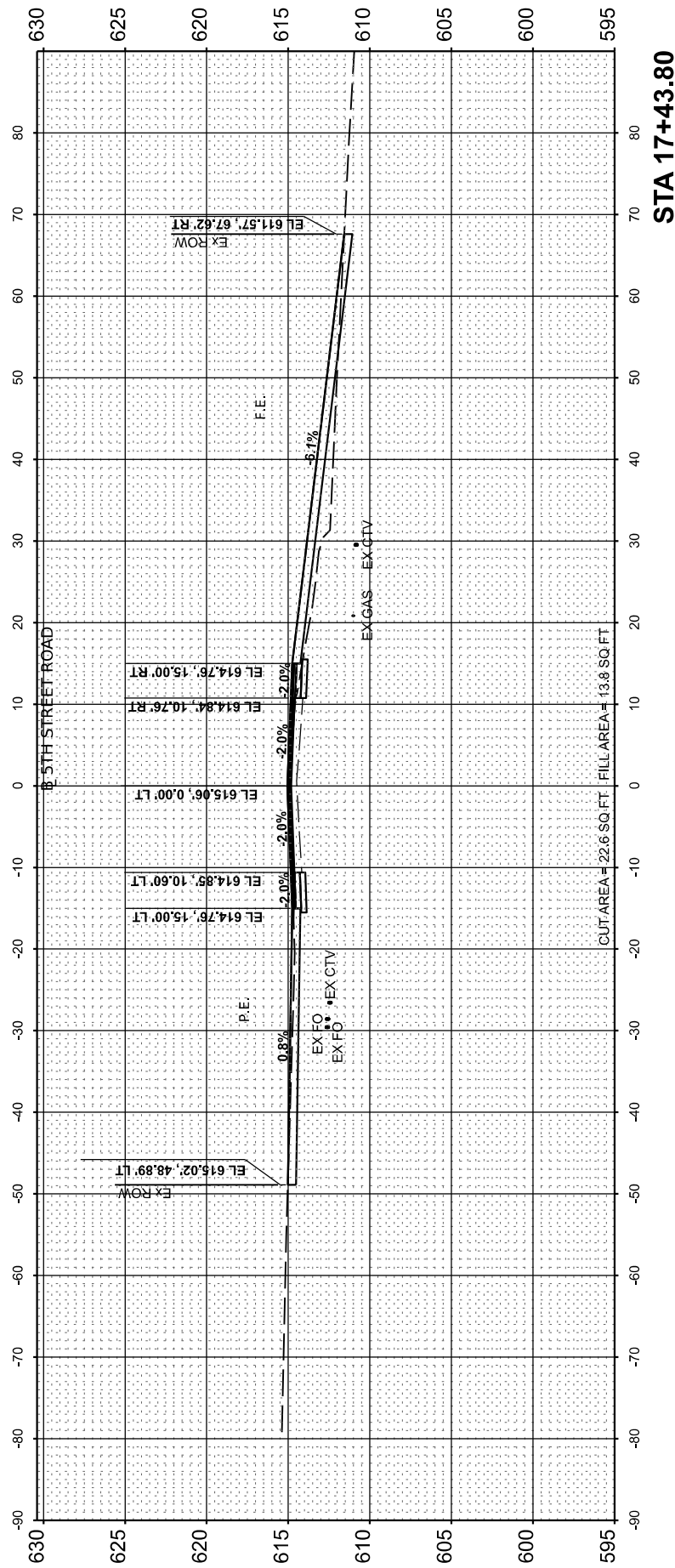
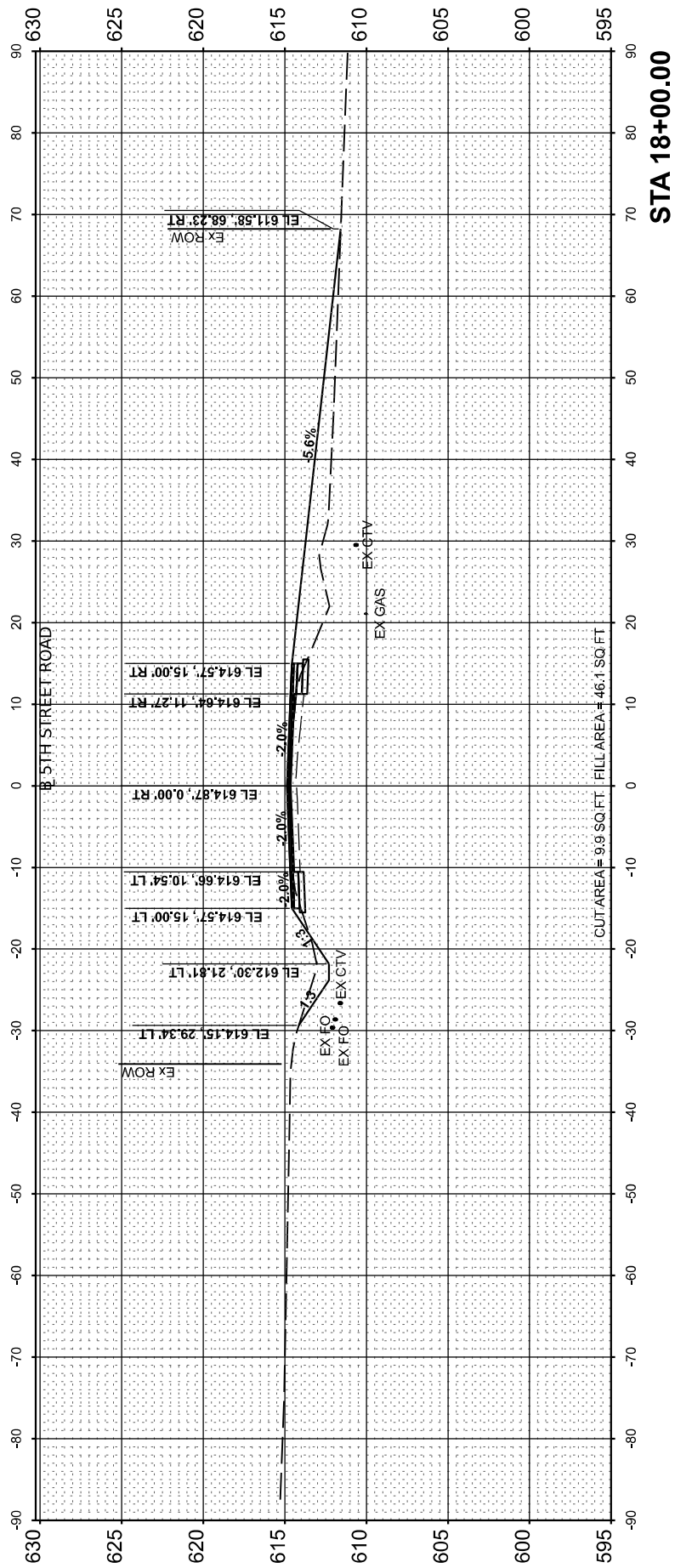
DESIGNED	DATE
DRAWN	
REVIEWED	

MODEL: PAL_Sht_Revise0 - 17+00.00
 FILE NAME: I:\05\2092\CAD\SheetPhase 2\Sheet01.dgn



© Copyright Hanson Professional Services Inc. 2024

Hanson Professional Services Inc.



Final

USER NAME = Ander00846	DESIGNED - BAB	REVISED -
PLOT SCALE = 0.16666685' / in.	DRAWN - RLA	REVISED -
PLOT DATE = 11/21/2024	CHECKED - MB	REVISED -
	DATE - 11/22/2024	REVISED -

**STATE OF ILLINOIS
DEPARTMENT OF TRANSPORTATION**

SCALE: 1" = 10' SHEET OF SHEETS STA.

**5TH STREET ROAD
CROSS SECTIONS**

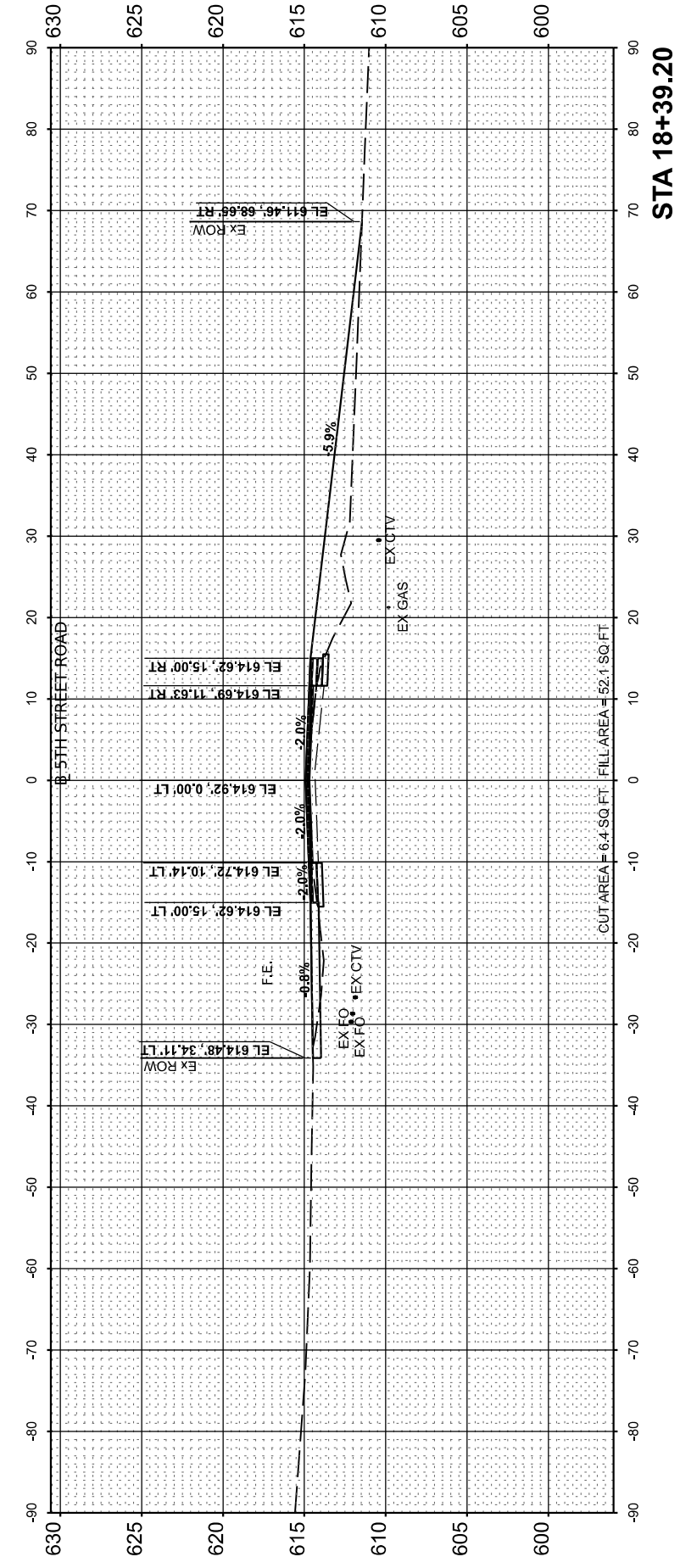
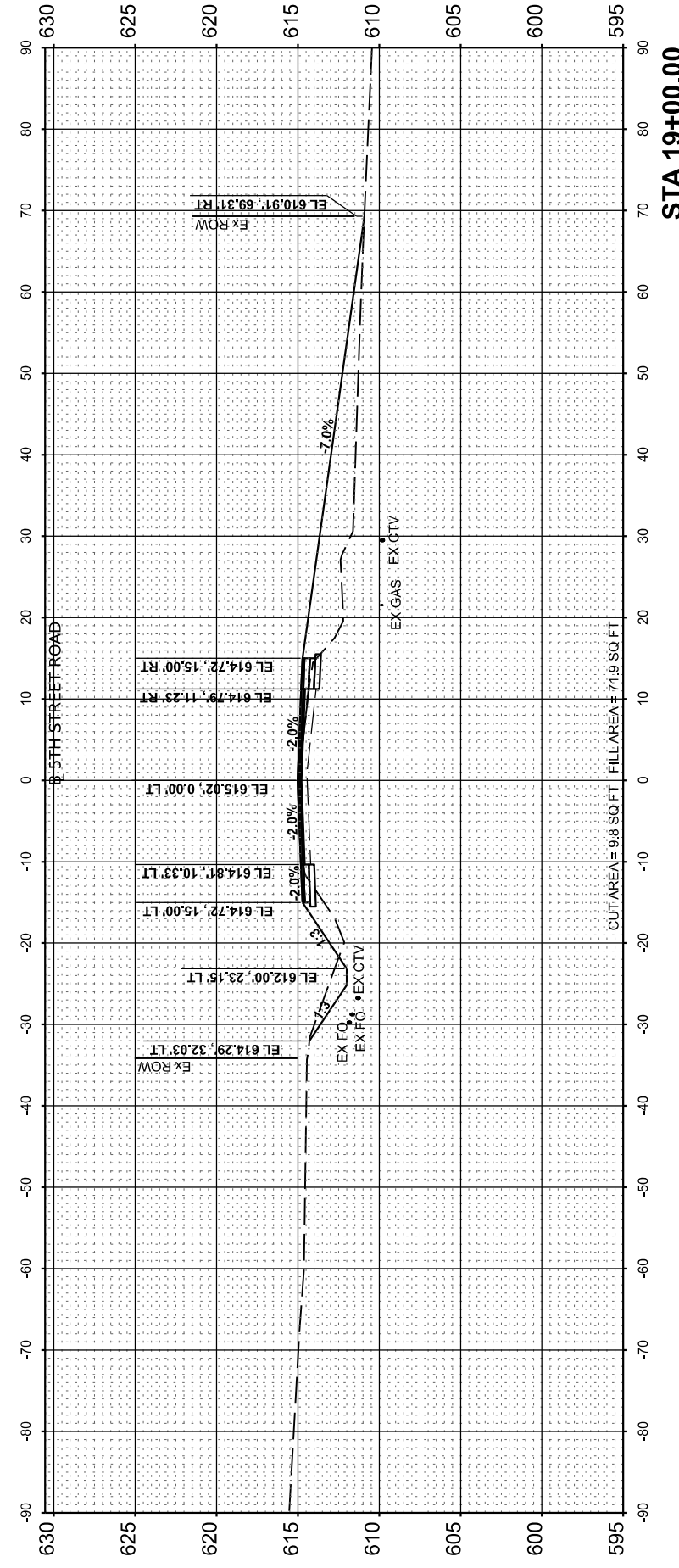
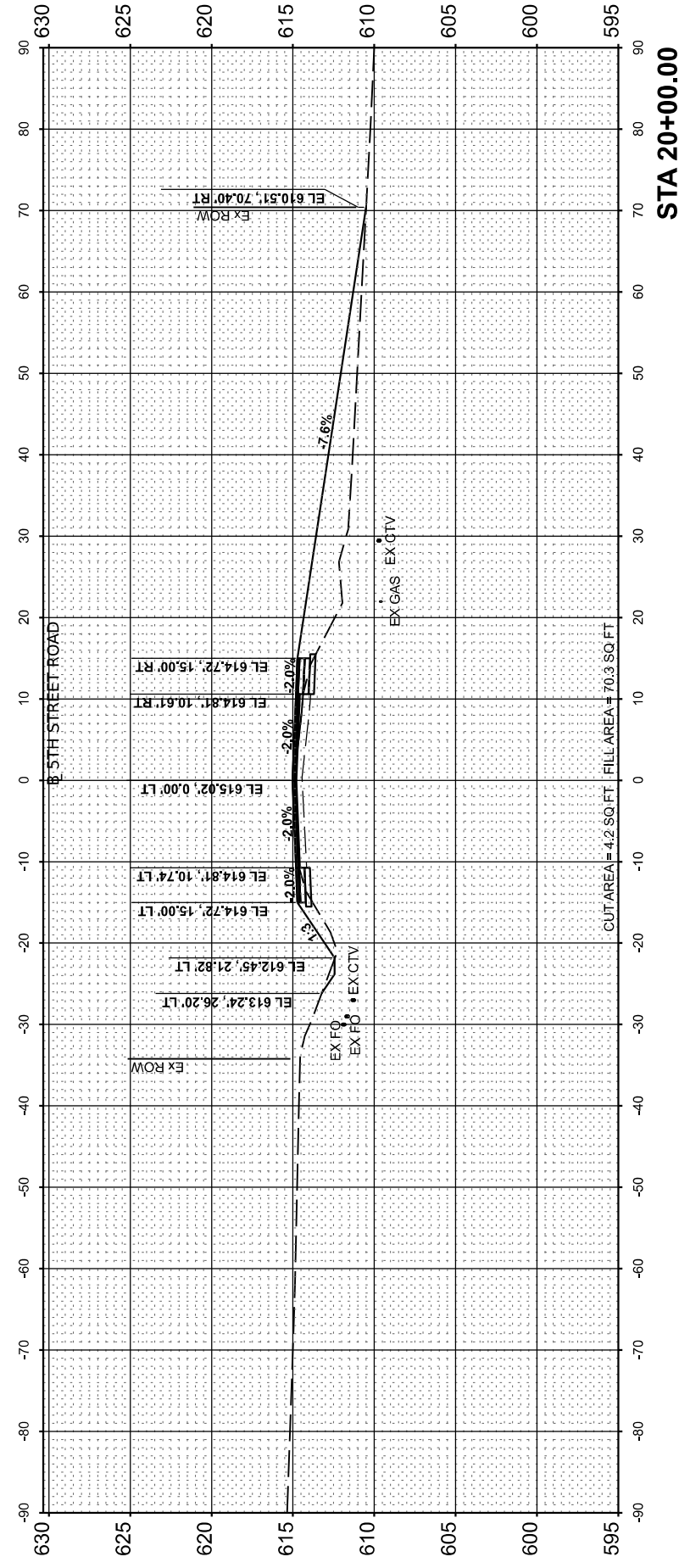
F.A. RTE.	SECTION	COUNTY	TOTAL SHEETS	SHEET NO.
569	98-00081-00-PV	LOGAN	184	132
05S2092		CONTRACT NO. 93826		
ILLINOIS		FED. AID PROJECT		

FINAL SURVEY NO.	SURVEYED PLOTTED TEMPLATE AREAS CHECKED	BY	DATE

ORIGINAL SURVEY NO.	SURVEYED PLOTTED TEMPLATE AREAS CHECKED	BY	DATE

DESIGNED	DATE
DRAWN	
REVIEWED	

MODEL: P:\18_39_20_18_39_20
 FILE NAME: I:\052092\CAD\SheetPhase 2\Sheet01.dgn



**STATE OF ILLINOIS
 DEPARTMENT OF TRANSPORTATION**

**5TH STREET ROAD
 CROSS SECTIONS**

SCALE: 1" = 10' SHEET OF SHEETS STA.

USER NAME = Ander00846	DESIGNED - BAB	REVISED -
PLOT SCALE = 0.16666667 / in.	DRAWN - RLA	REVISED -
PLOT DATE = 11/21/2024	CHECKED - MB	REVISED -
	DATE - 11/22/2024	REVISED -

F.A. RTE.	SECTION	COUNTY	TOTAL SHEETS	SHEET NO.
569	98-00081-00-PV	LOGAN	184	133
05S2092		CONTRACT NO. 93826		
ILLINOIS		FED. AID PROJECT		

Final

FINAL SURVEY NO.	SURVEYED BY	DATE
NOTE BOOK NO.		
AREAS CHECKED		

ORIGINAL SURVEY NO.	SURVEYED BY	DATE
NOTE BOOK NO.		
AREAS CHECKED		

DESIGNED	
DRAWN	
REVIEWED	



© Copyright Hanson Professional Services Inc. 2024
Hanson Professional Services Inc.

MODEL: PAL_Sht_Revise - 21+00.00
FILE NAME: I:\052092\CAD\Sheet\SheetPhase 2\Sheet1.dgn

Final

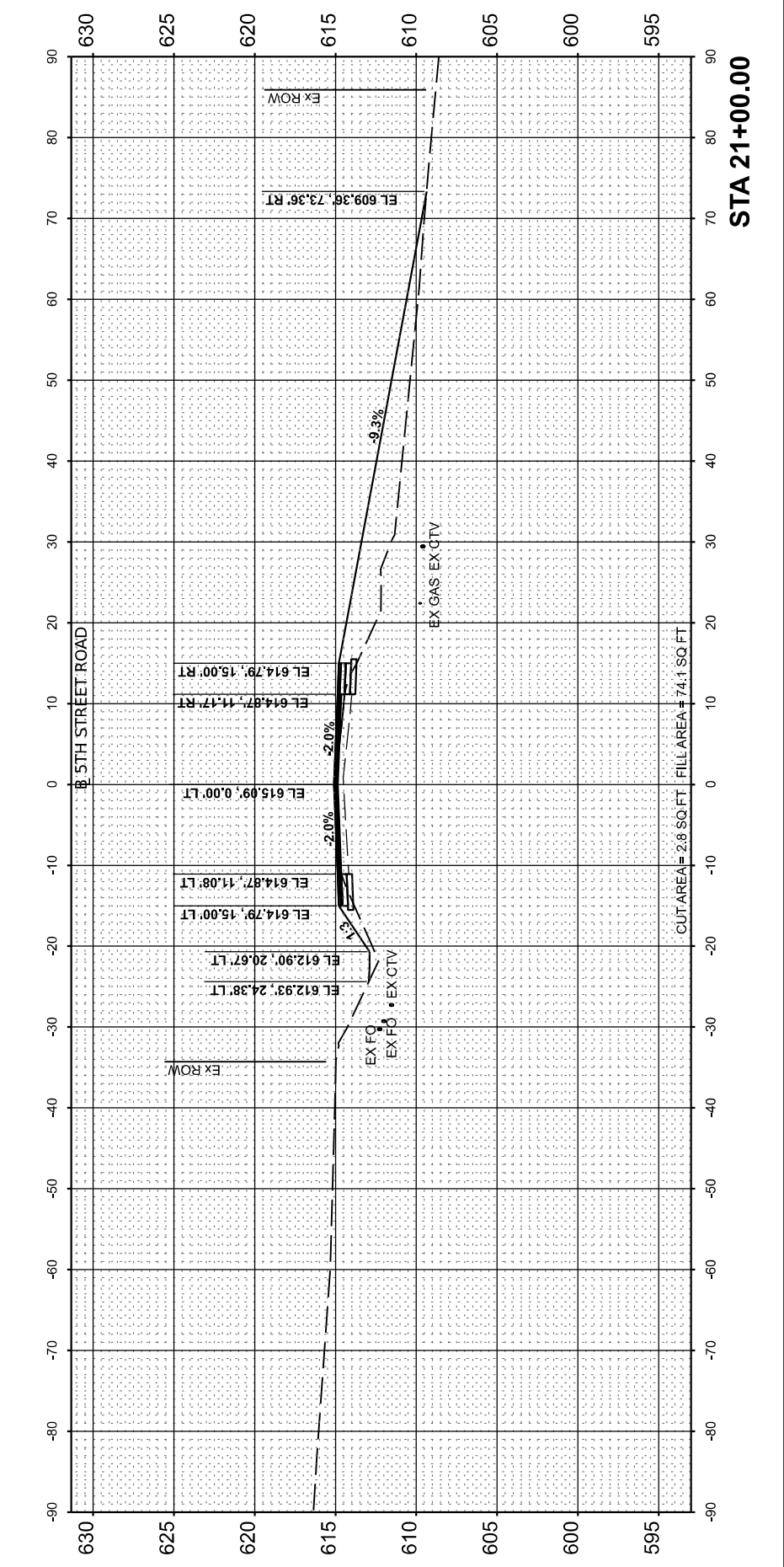
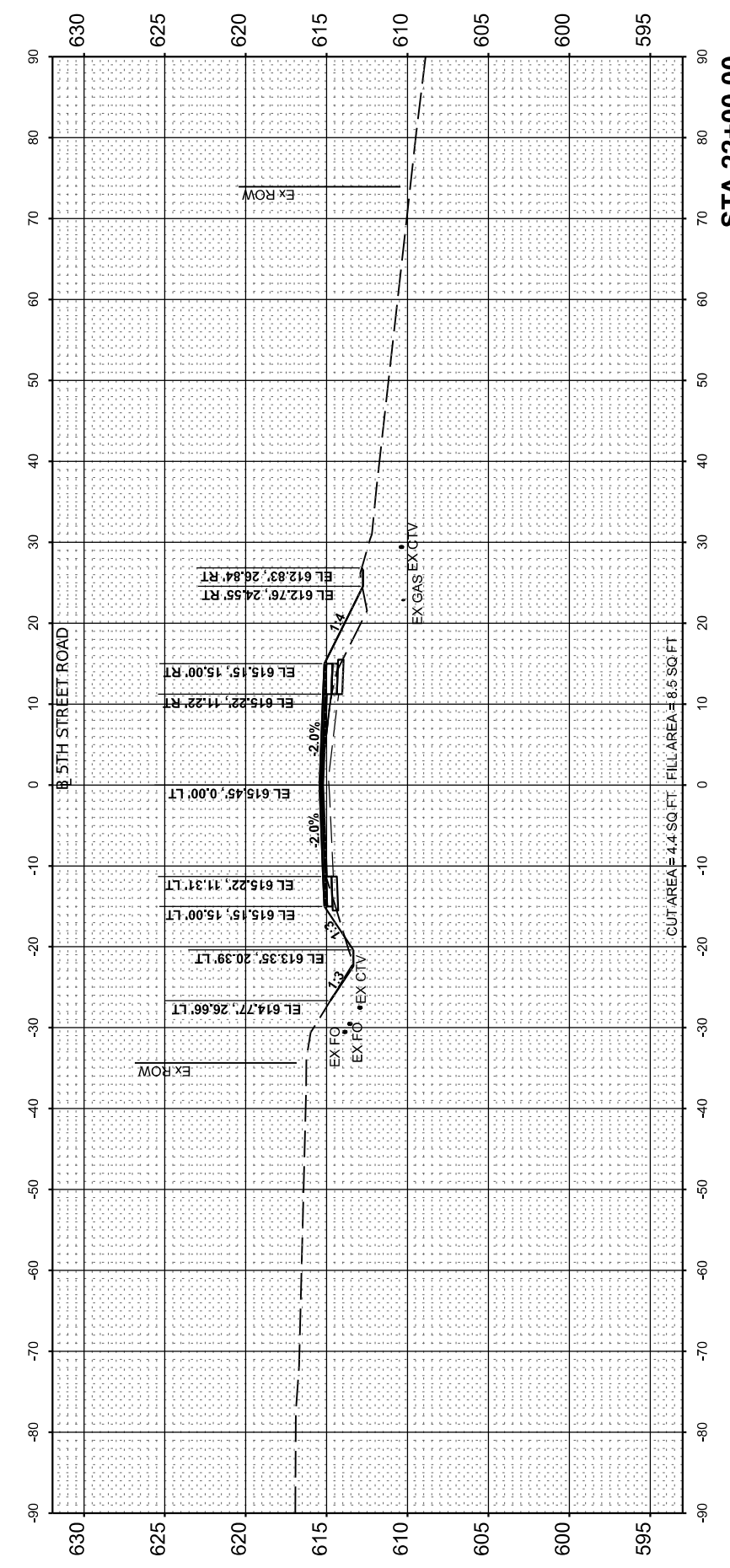
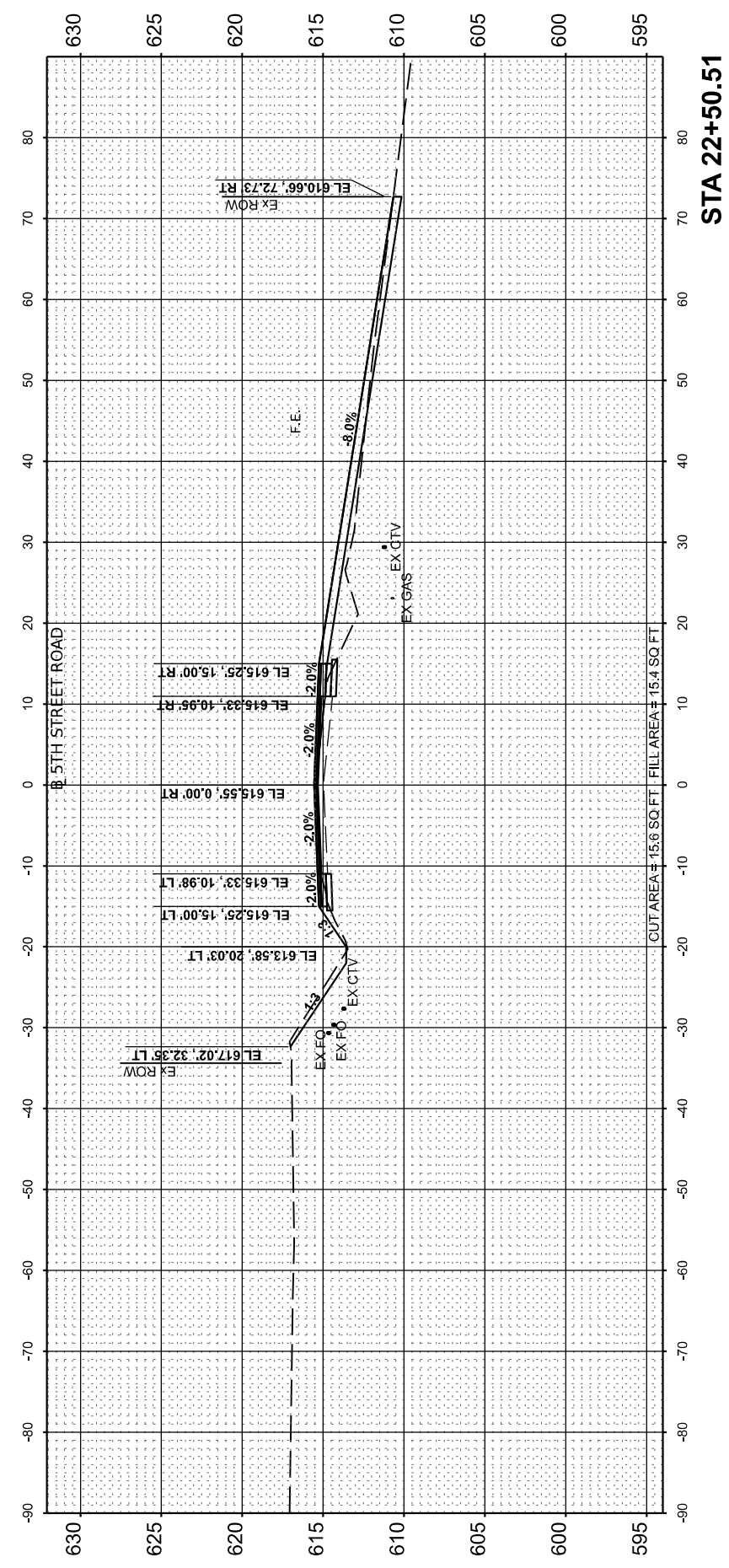
USER NAME = Ander00846	DESIGNED - BAB	REVISED -
PLOT SCALE = 0.16666665' / in.	DRAWN - RLA	REVISED -
PLOT DATE = 11/21/2024	CHECKED - MB	REVISED -
	DATE - 11/22/2024	REVISED -

**STATE OF ILLINOIS
DEPARTMENT OF TRANSPORTATION**

SCALE: 1" = 10' SHEET OF SHEETS STA.

**5TH STREET ROAD
CROSS SECTIONS**

F.A. RTE.	SECTION	COUNTY	TOTAL SHEETS	SHEET NO.
569	98-00081-00-PV	LOGAN	184	134
05S2092		CONTRACT NO. 93826		
ILLINOIS		FED. AID PROJECT		



FINAL SURVEY NO.	SURVEYED PLOTTED TEMPLATE AREAS CHECKED	BY	DATE

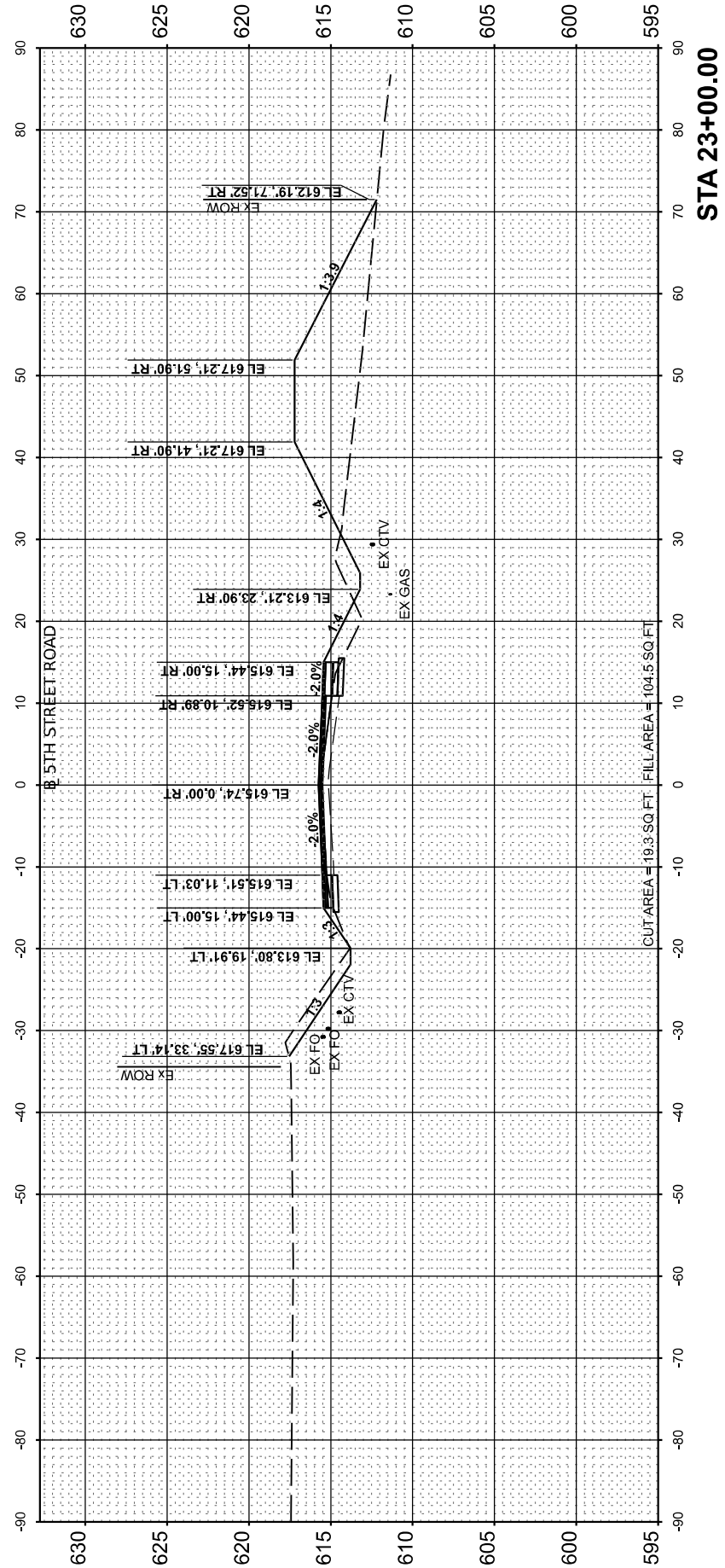
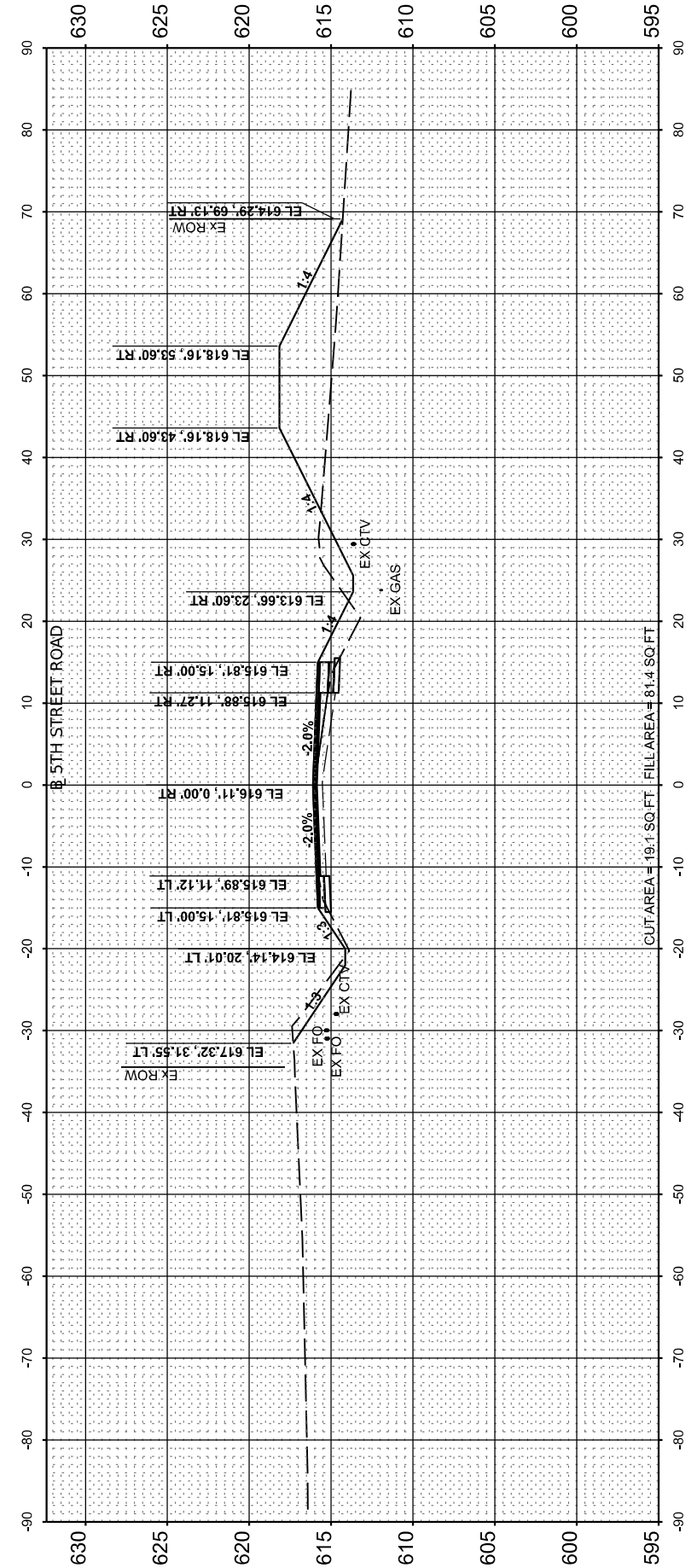
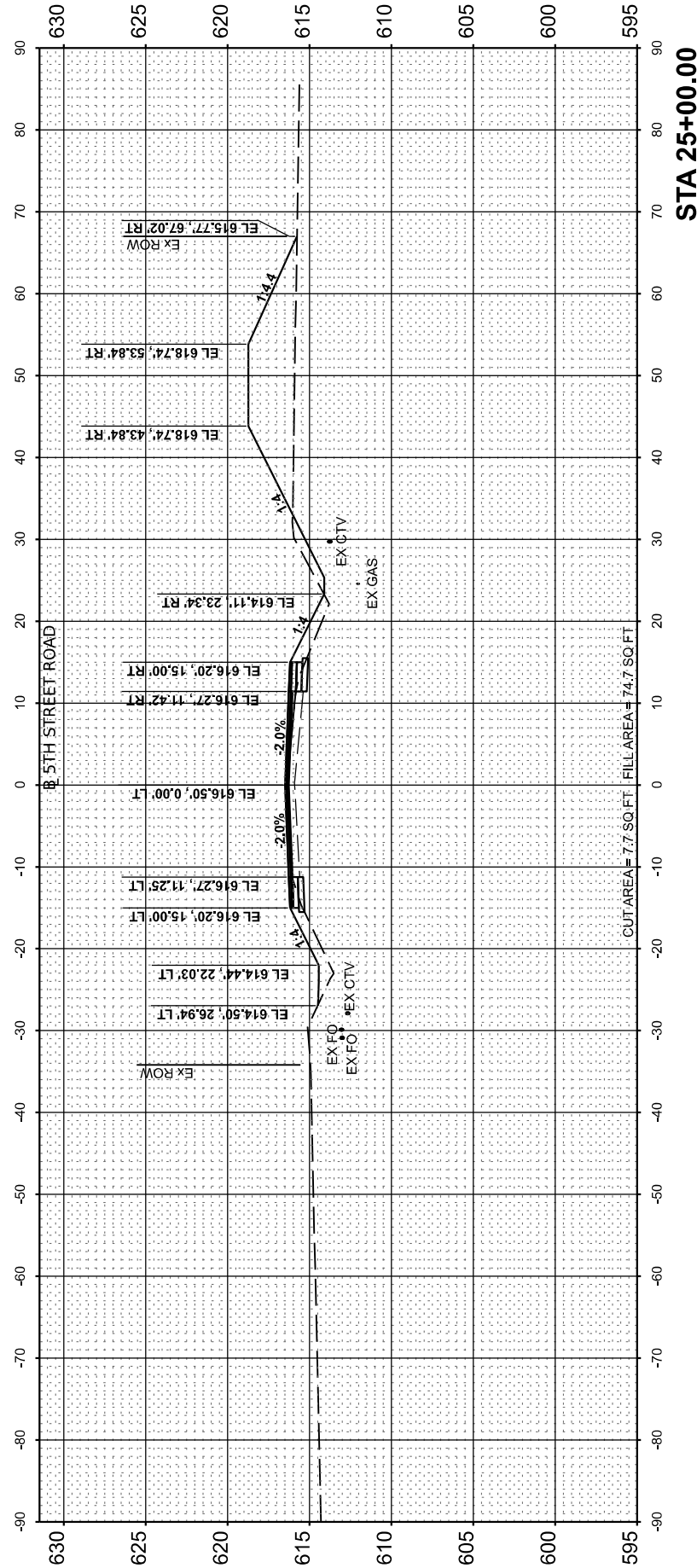
ORIGINAL SURVEY NO.	SURVEYED PLOTTED TEMPLATE AREAS CHECKED	BY	DATE

DESIGNED	
DRAWN	
REVIEWED	

MODEL: PAL_Sht_Revise0 - 23+00.00
 FILE NAME: I:\05\052092\CAD\SheetPhase 2\Sheet01.dgn



© Copyright Hanson Professional Services Inc. 2024
 Hanson Professional Services Inc.



**STATE OF ILLINOIS
 DEPARTMENT OF TRANSPORTATION**

**5TH STREET ROAD
 CROSS SECTIONS**

SCALE: 1" = 10' SHEET OF SHEETS STA.

USER NAME = Ander00846	DESIGNED - BAB	REVISED -
	DRAWN - RLA	REVISED -
	CHECKED - MB	REVISED -
PLOT SCALE = 0.16666685' / in.	DATE - 11/22/2024	REVISED -
PLOT DATE = 11/21/2024		

F.A. RTE.	SECTION	COUNTY	TOTAL SHEETS	SHEET NO.
569	98-00081-00-PV	LOGAN	184	135
	05S2092			CONTRACT NO. 93826
		ILLINOIS		FED. AID PROJECT

Final

FINAL SURVEY	SURVEYED	BY	DATE
NOTE BOOK	PLOTTED		
NO.	TEMPLATE		
	AREAS CHECKED		

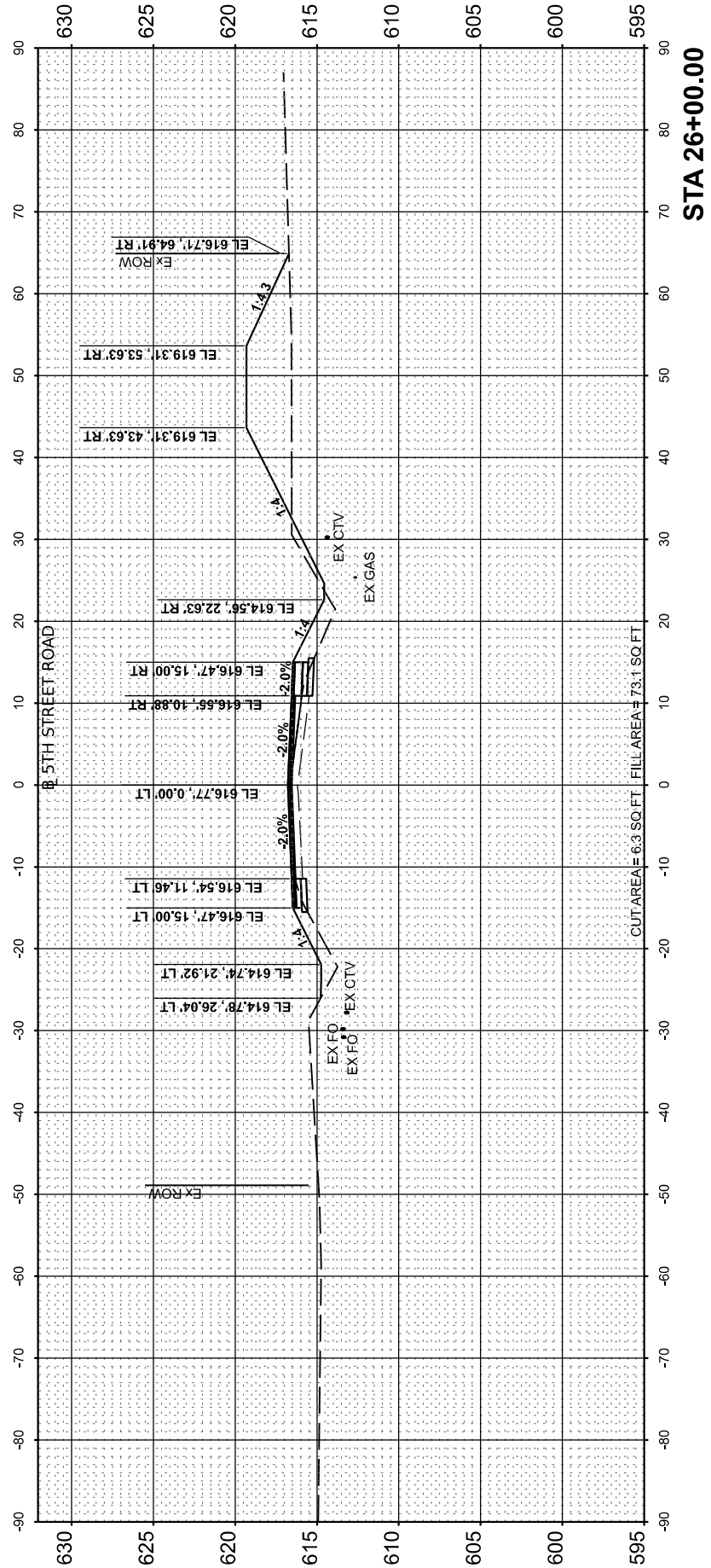
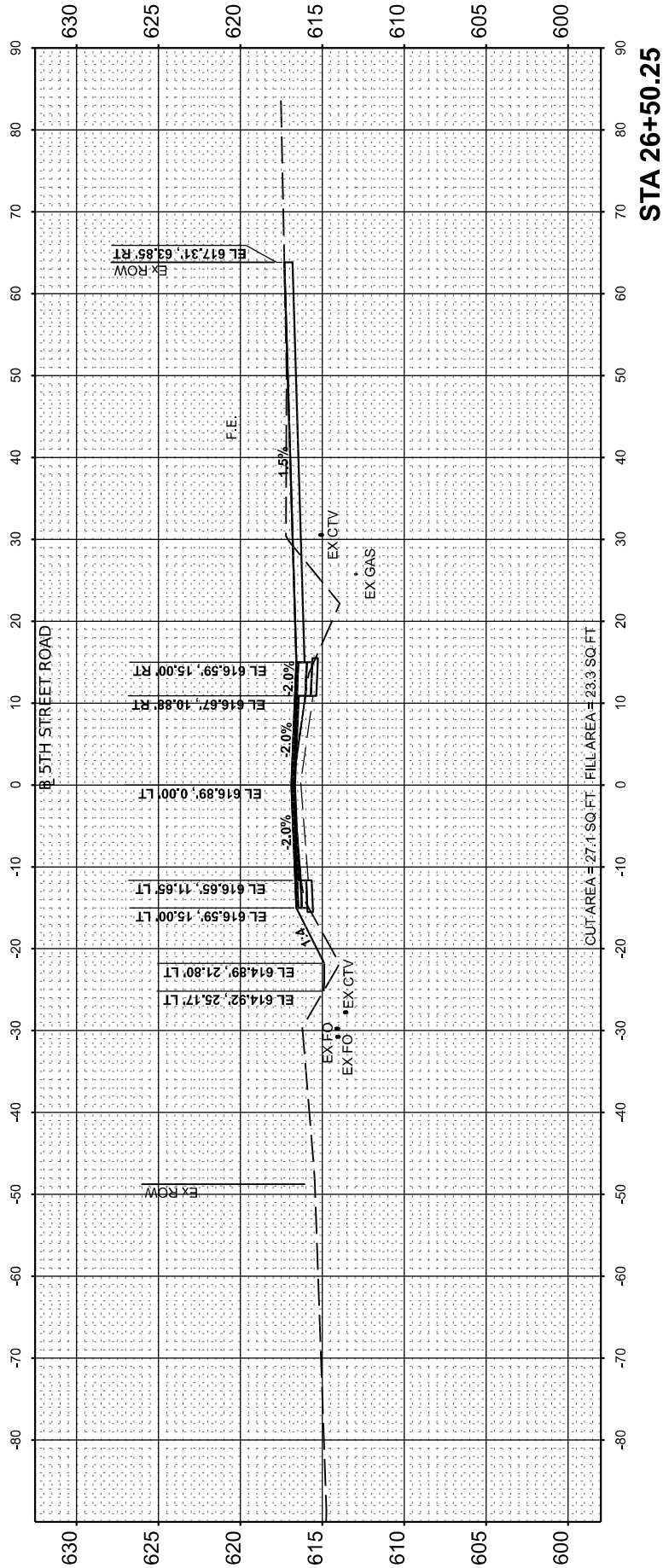
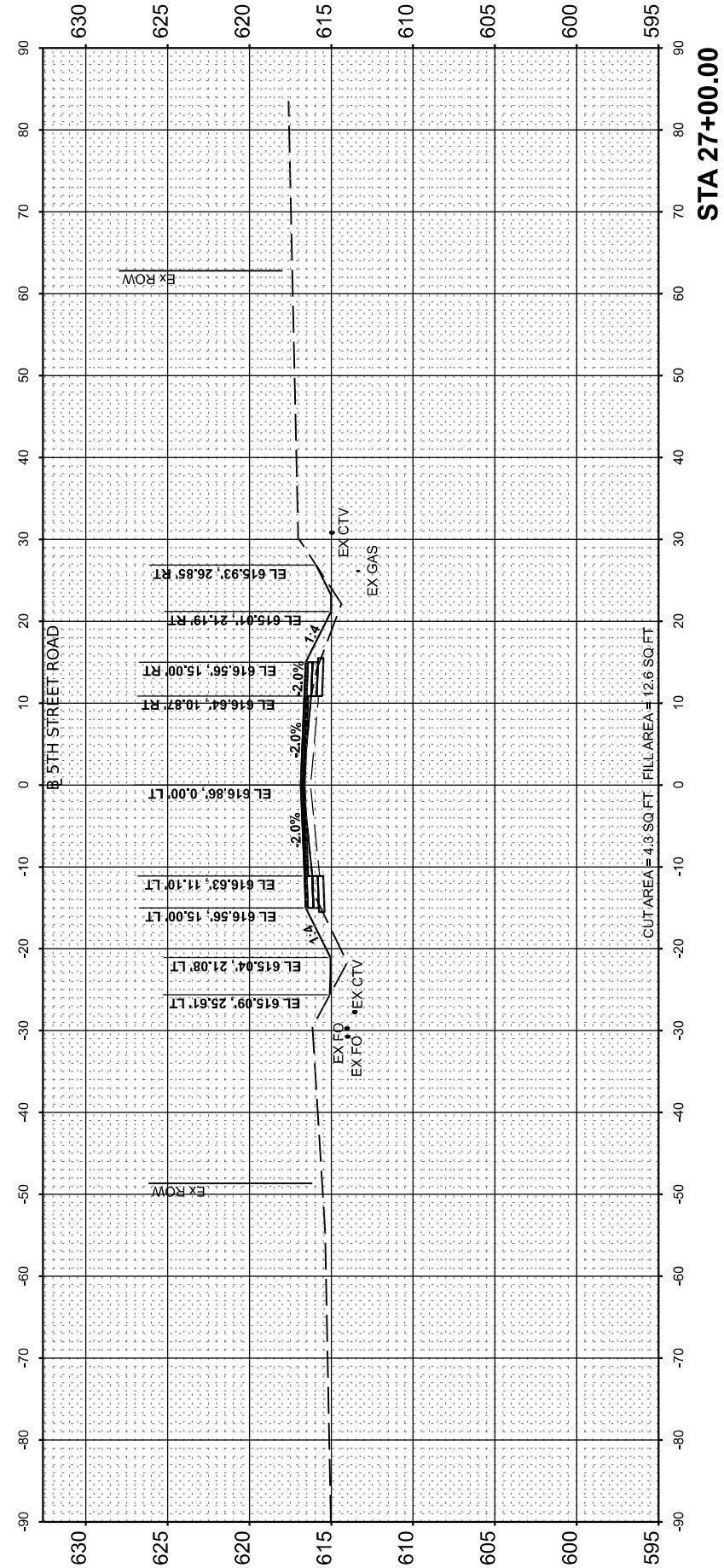
ORIGINAL SURVEY	SURVEYED	BY	DATE
NOTE BOOK	PLOTTED		
NO.	TEMPLATE		
	AREAS CHECKED		

DESIGNED	DATE
DRAWN	
REVIEWED	

MODEL: PAL_5th_Revise01 - 26+00.00
 FILE NAME: I:\052092\052092\CAD\SheetPhase 2\Sheet01.dgn



© Copyright Hanson Professional Services Inc. 2024
 Hanson Professional Services Inc.



**STATE OF ILLINOIS
 DEPARTMENT OF TRANSPORTATION**

**5TH STREET ROAD
 CROSS SECTIONS**

SCALE: 1" = 10' SHEET OF SHEETS STA.

USER NAME = Ander00846	DESIGNED - BAB	REVISED -
PLOT SCALE = 0.16666685' / in.	DRAWN - RLA	REVISED -
PLOT DATE = 11/22/2024	CHECKED - MB	REVISED -
	DATE - 11/22/2024	REVISED -

F.A. RTE.	SECTION	COUNTY	TOTAL SHEETS	SHEET NO.
569	98-00081-00-PV	LOGAN	184	136
	05S2092	CONTRACT NO.	93826	
ILLINOIS		FED. AID PROJECT		

Final

FINAL SURVEY NO.	SURVEYED PLOTTED TEMPLATE AREAS CHECKED	BY	DATE

ORIGINAL SURVEY NO.	SURVEYED PLOTTED TEMPLATE AREAS CHECKED	BY	DATE

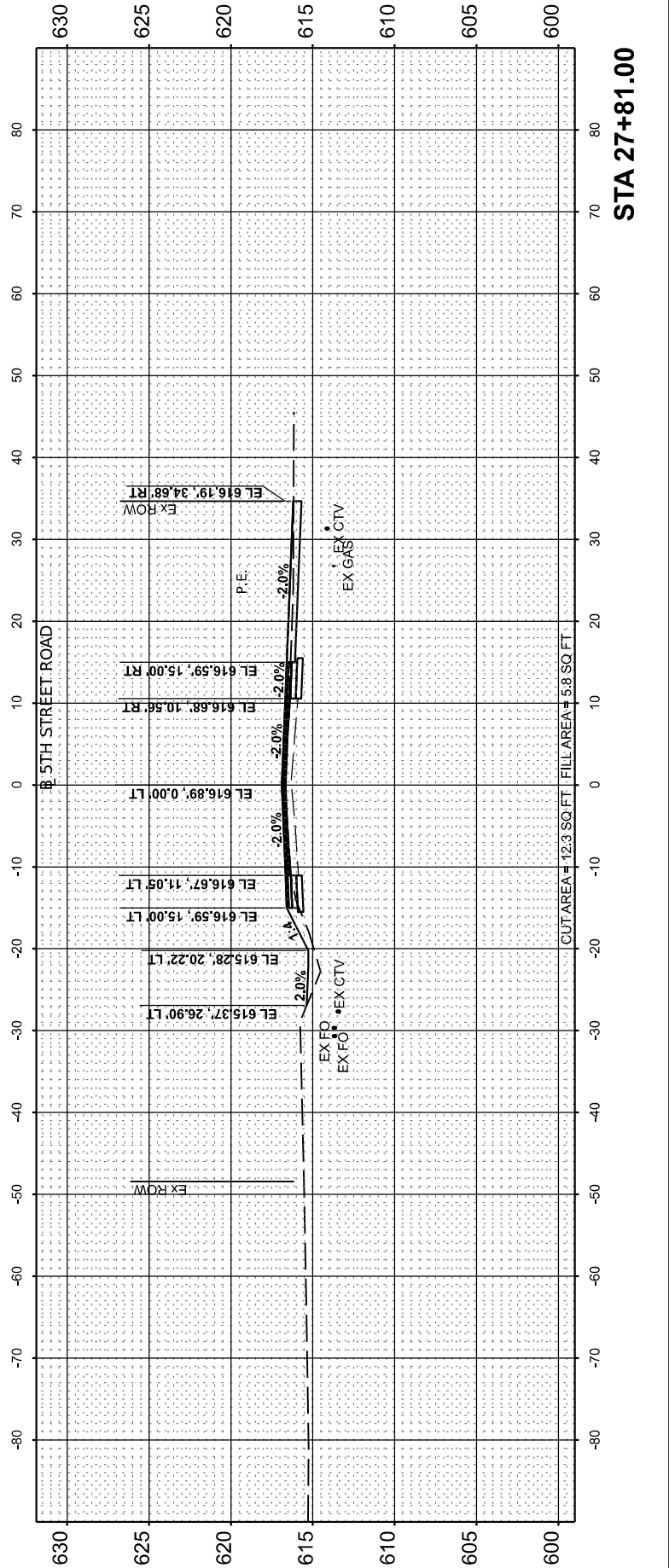
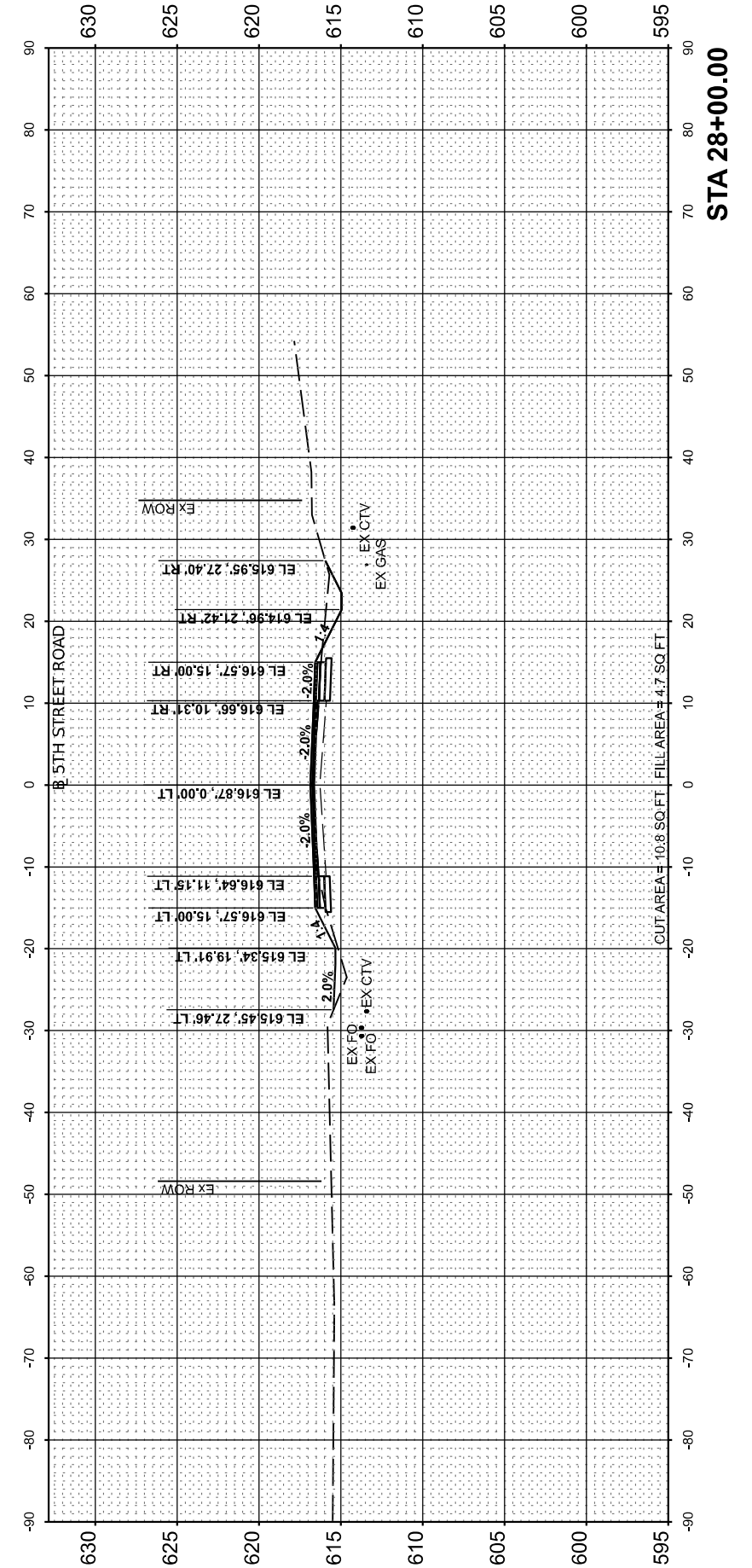
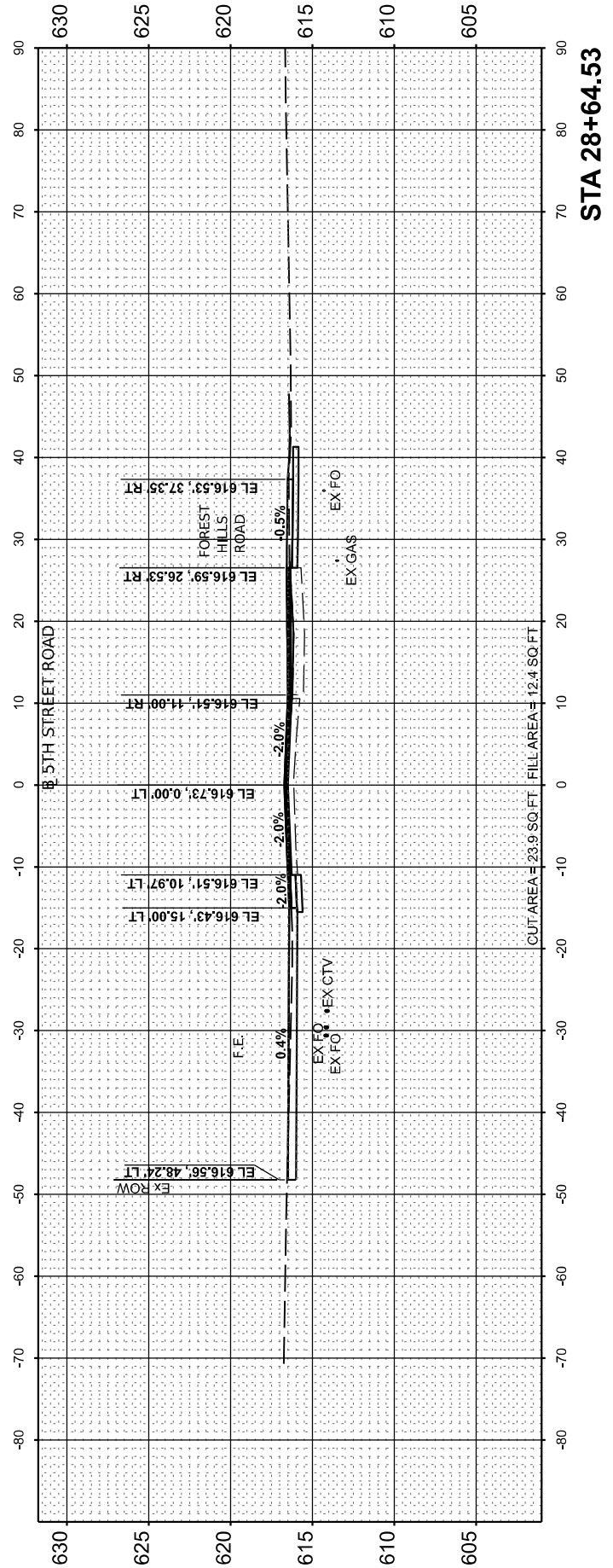
DESIGNED	DATE
DRAWN	
REVIEWED	

MODEL: P:\1_Shr_Revise\27+81.00
 FILE NAME: I:\05\052092\CAD\Sheet\SheetPhase 2\shcvesc01.dgn



© Copyright Hanson Professional Services Inc. 2024

Hanson Professional Services Inc.



**STATE OF ILLINOIS
 DEPARTMENT OF TRANSPORTATION**

**5TH STREET ROAD
 CROSS SECTIONS**

SCALE: 1" = 10' SHEET OF SHEETS STA.

USER NAME = Ander00846	DESIGNED - BAB	REVISED -
PLOT SCALE = 0.16666665' / in.	DRAWN - RLA	REVISED -
PLOT DATE = 11/22/2024	CHECKED - MB	REVISED -
	DATE - 11/22/2024	REVISED -

F.A. RTE.	SECTION	COUNTY	TOTAL SHEETS	SHEET NO.
569	98-00081-00-PV	LOGAN	184	137
05S2092		CONTRACT NO. 93826		
ILLINOIS		FED. AID PROJECT		

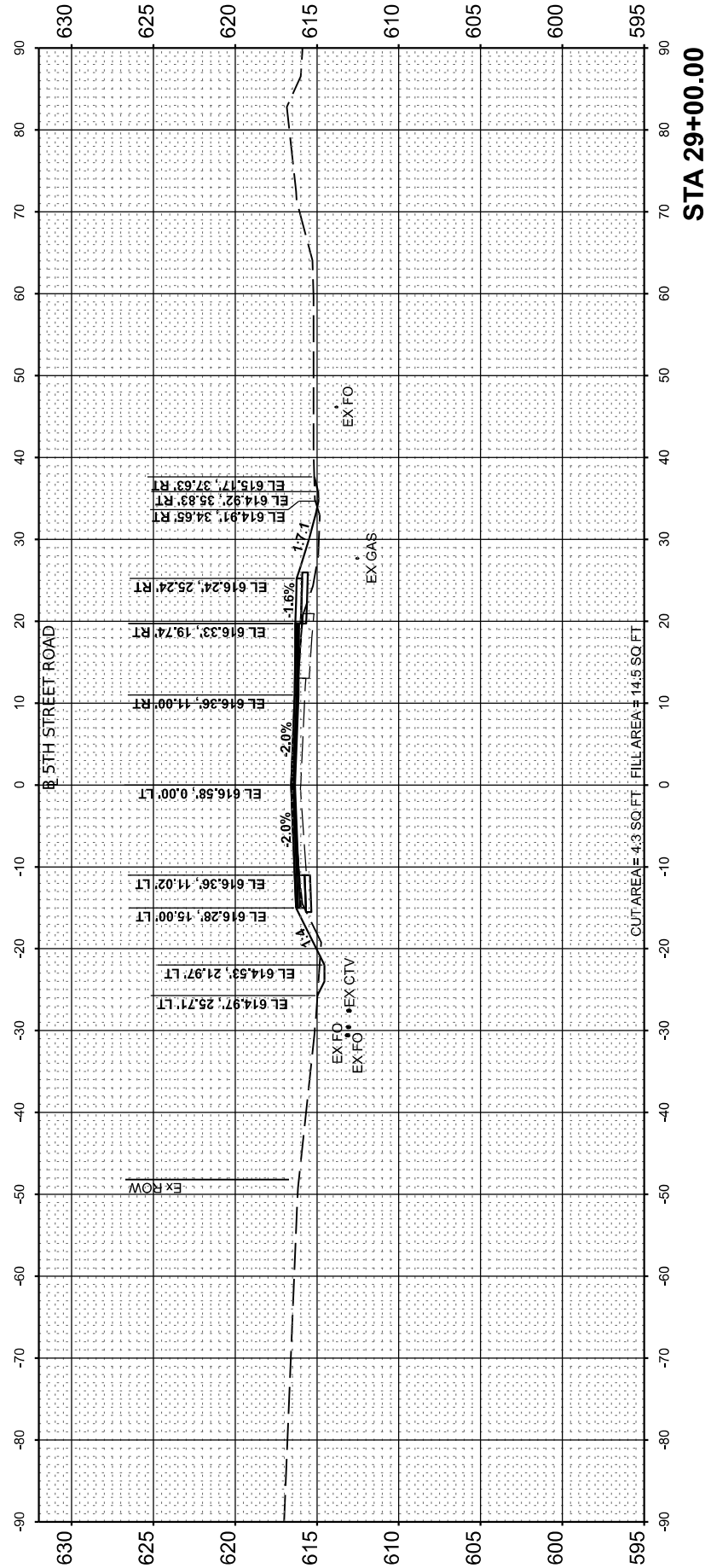
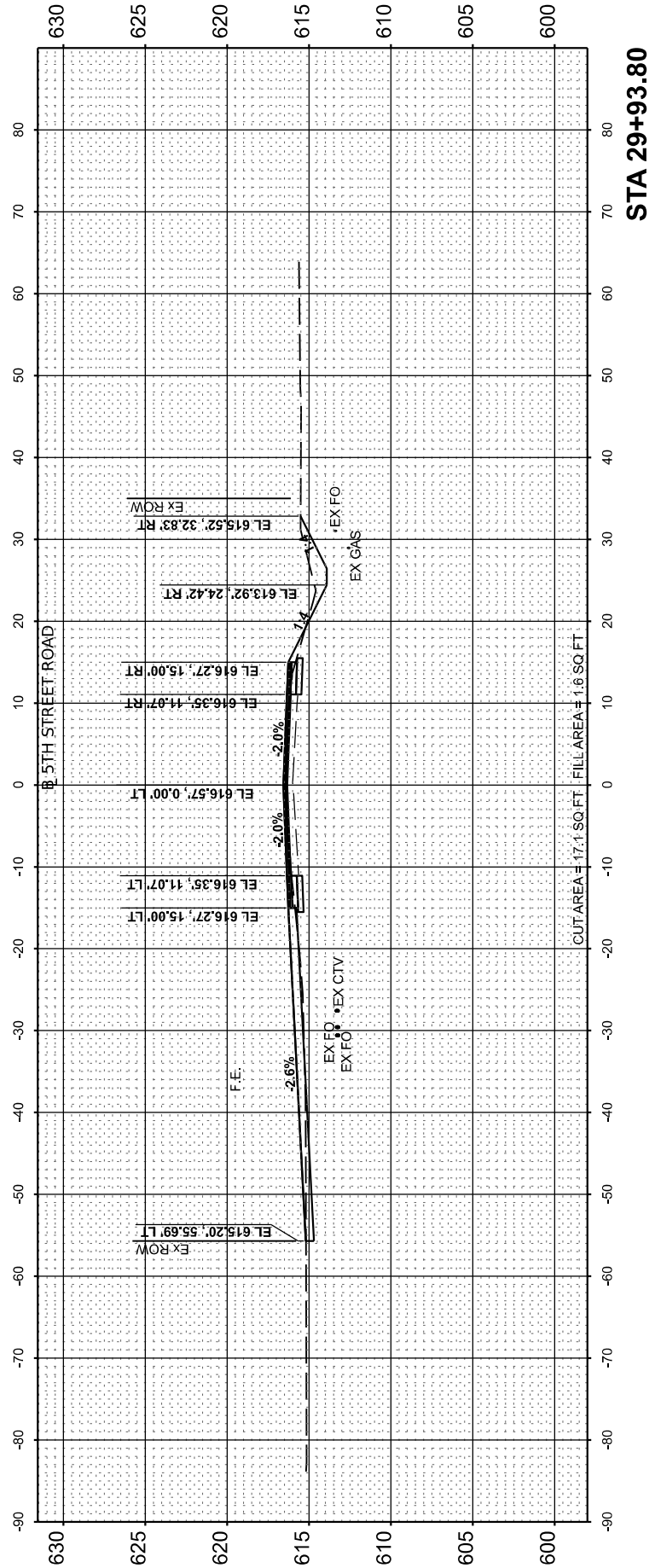
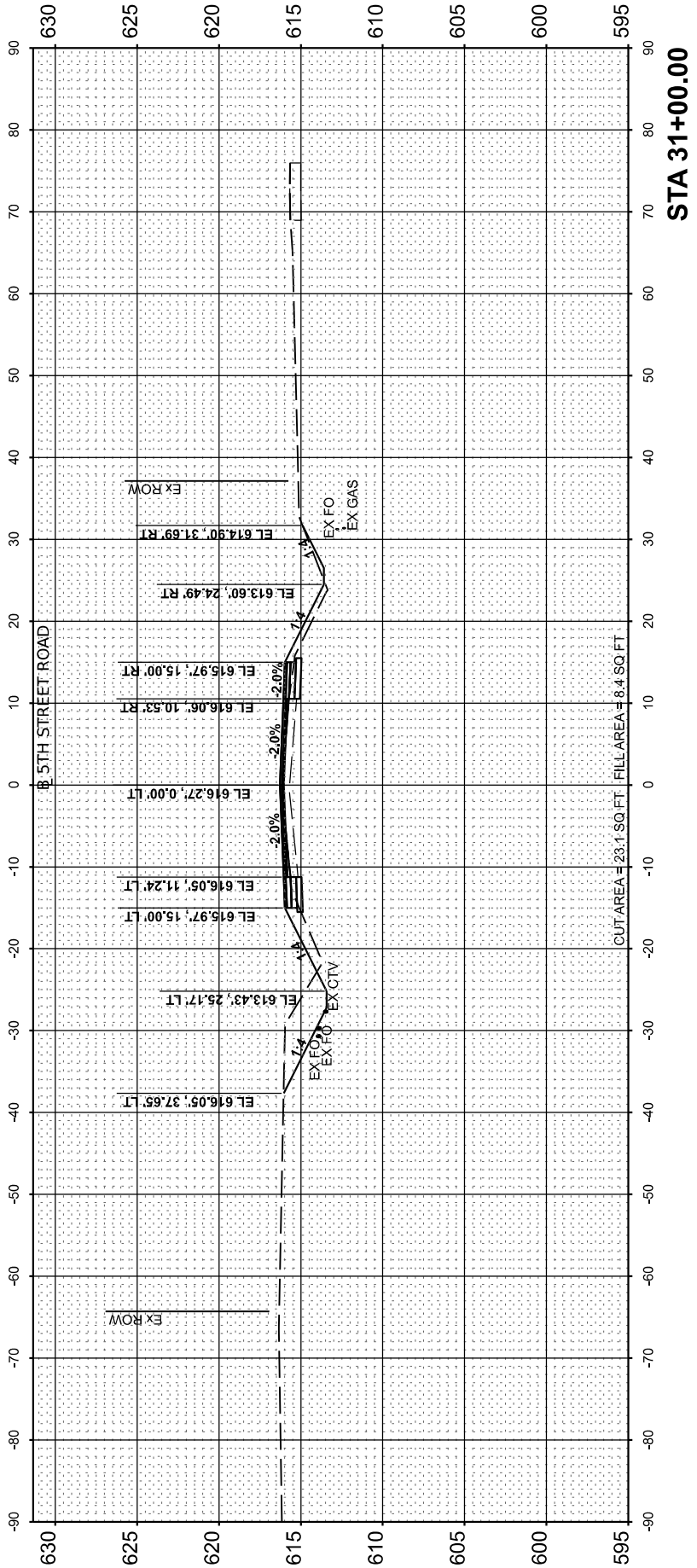
Final

FINAL SURVEY NO.	SURVEYED PLOTTED TEMPLATE AREAS CHECKED	BY	DATE

ORIGINAL SURVEY NO.	SURVEYED PLOTTED TEMPLATE AREAS CHECKED	BY	DATE

DESIGNED	DATE
DRAWN	
REVIEWED	

MODEL: PAL_Sht_Revise - 29+00.00
 FILE NAME: I:\05\052092\CAD\Sheet\SheetPhase 2\Sheet01.dgn



**STATE OF ILLINOIS
 DEPARTMENT OF TRANSPORTATION**

**5TH STREET ROAD
 CROSS SECTIONS**

SCALE: 1" = 10' SHEET OF SHEETS STA.

USER NAME = Ander00846	DESIGNED - BAB	REVISED -
PLOT SCALE = 0.16666685' / in.	DRAWN - RLA	REVISED -
PLOT DATE = 11/21/2024	CHECKED - MB	REVISED -
	DATE - 11/22/2024	REVISED -

F.A. RTE. 569	SECTION 98-00081-00-PV	COUNTY LOGAN	TOTAL SHEETS 184	SHEET NO. 138
05S2092		CONTRACT NO. 93826		
ILLINOIS		FED. AID PROJECT		

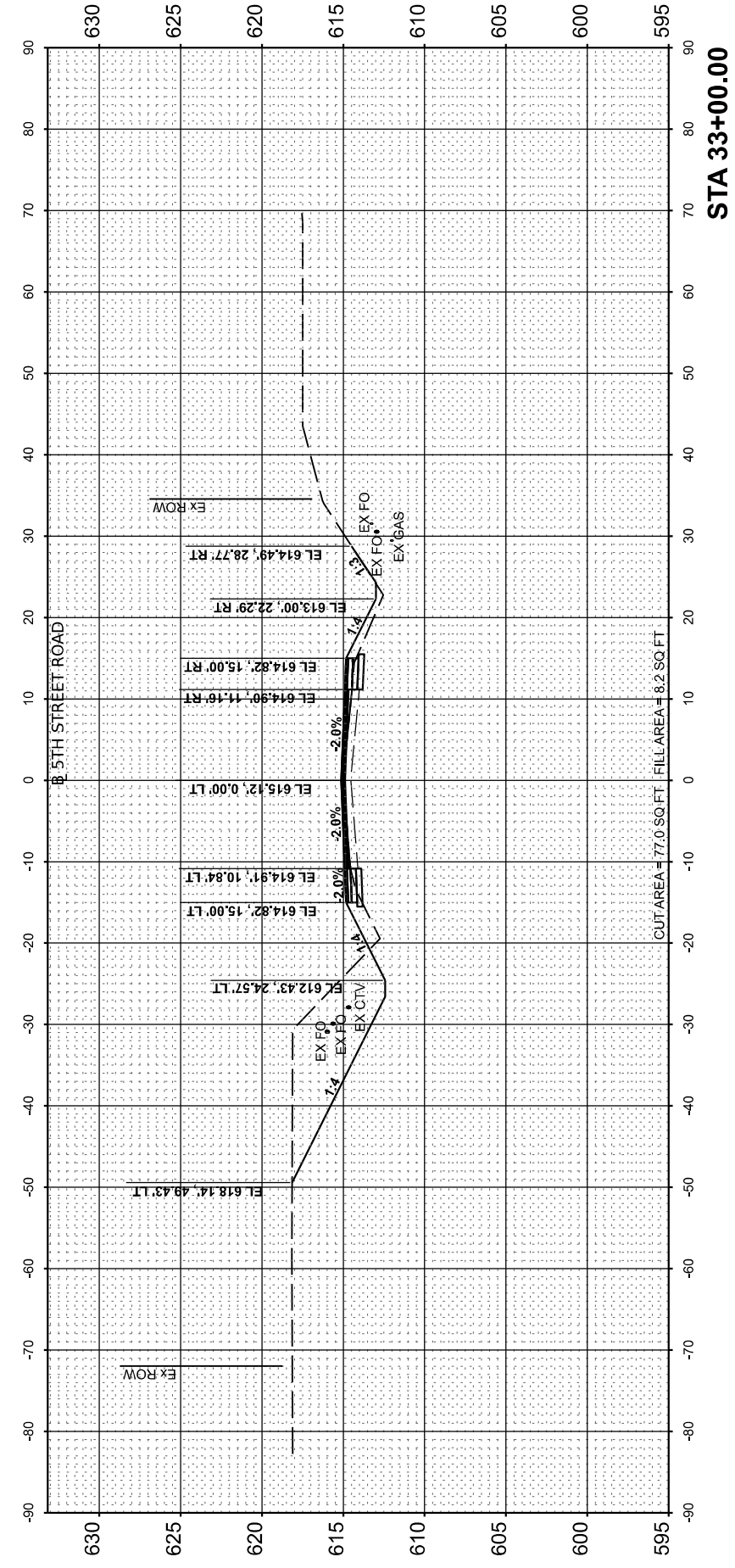
Final

FINAL SURVEY	SURVEYED	BY	DATE
NOTE BOOK	PLOTTED		
NO.	TEMPLATE		
	AREAS CHECKED		

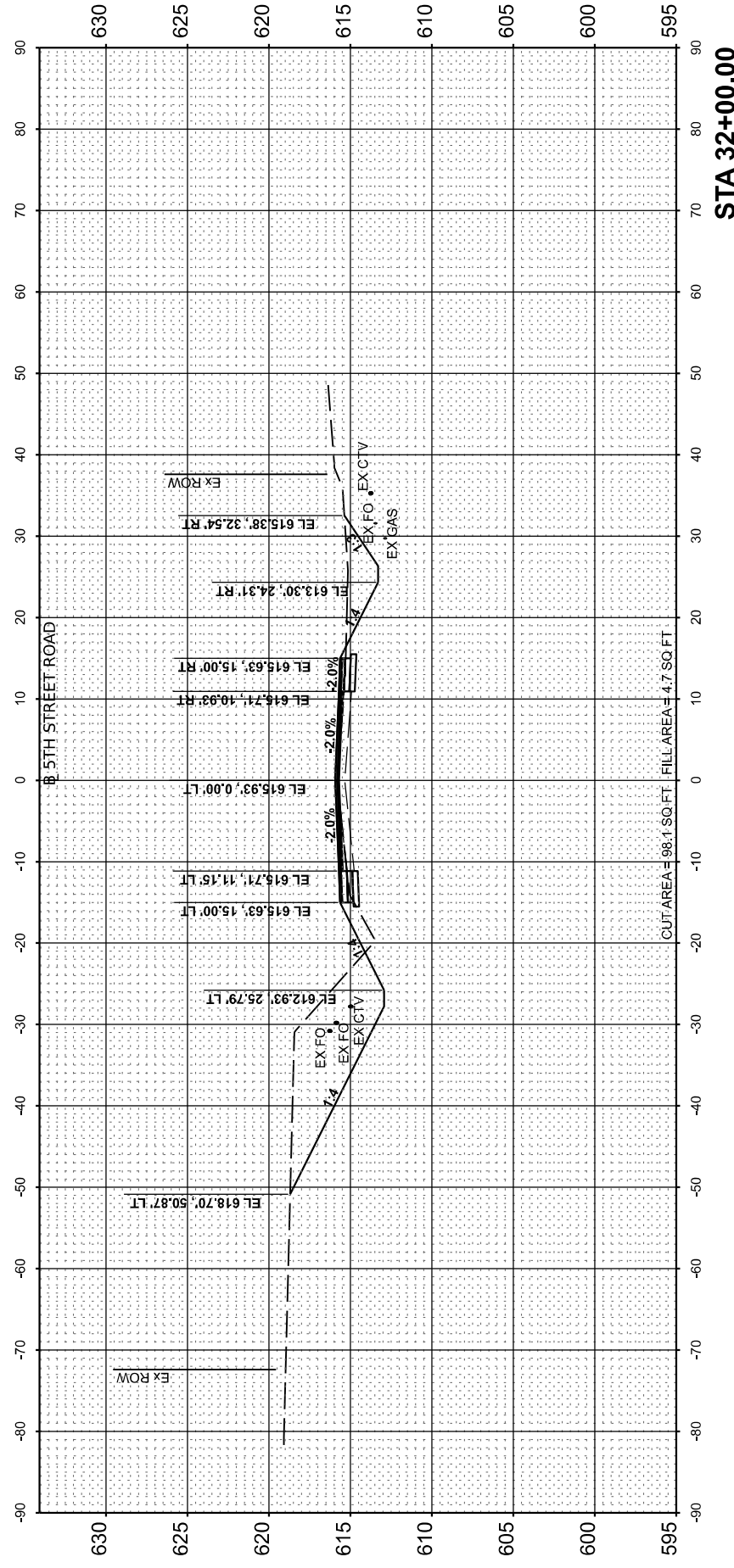
ORIGINAL SURVEY	SURVEYED	BY	DATE
NOTE BOOK	PLOTTED		
NO.	TEMPLATE		
	AREAS CHECKED		

DESIGNED	DATE
DRAWN	
REVIEWED	

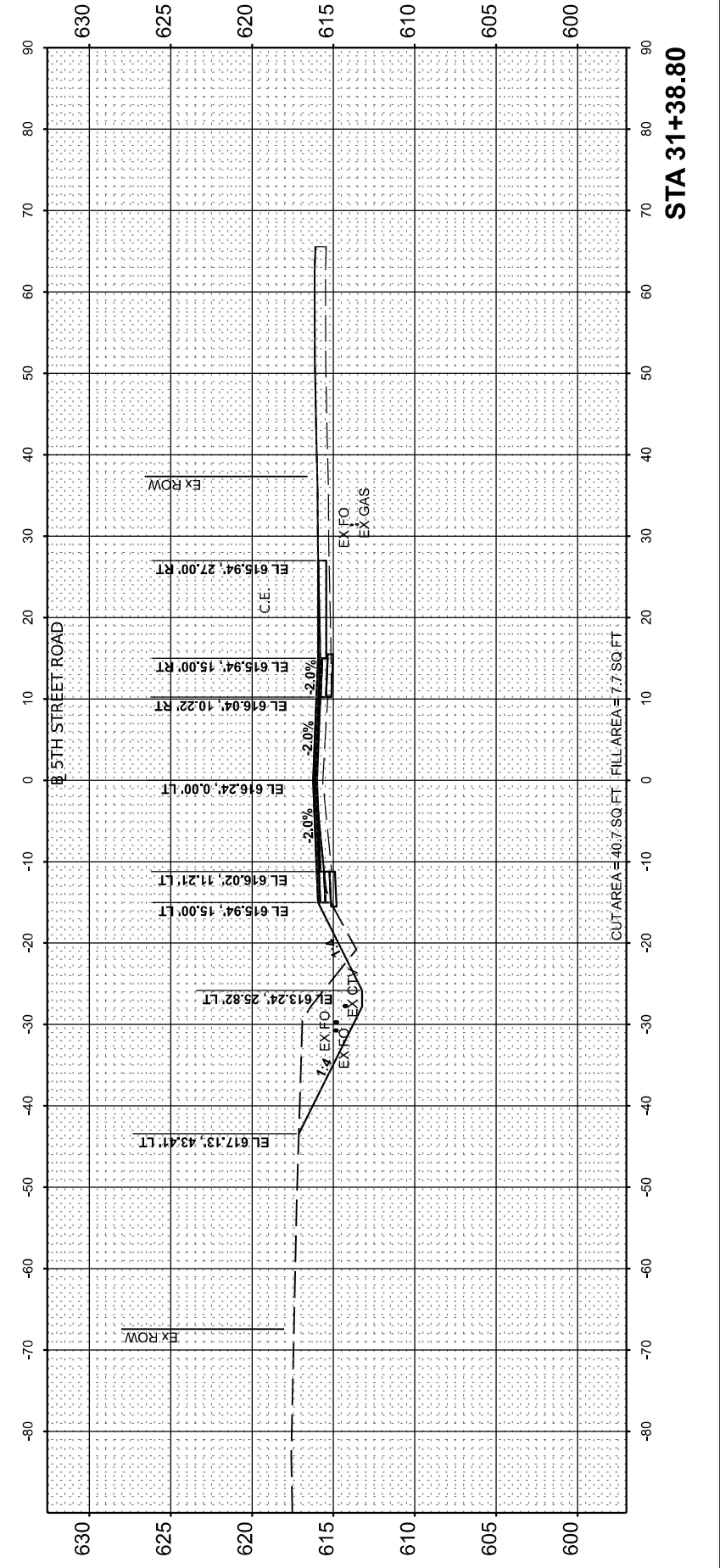
MODEL: PAL_5th_Rev18 - 31+38.80
 FILE NAME: I:\05\052092\CAD\SheetPhase 2\Sheet01.dgn



STA 33+00.00



STA 32+00.00



STA 31+38.80

STATE OF ILLINOIS
 DEPARTMENT OF TRANSPORTATION

5TH STREET ROAD
 CROSS SECTIONS

SCALE: 1" = 10' SHEET OF SHEETS STA.

USER NAME = Ander00846	DESIGNED - BAB	REVISED -
PLOT SCALE = 0.16666685' / in.	DRAWN - RLA	REVISED -
PLOT DATE = 11/21/2024	CHECKED - MB	REVISED -
	DATE - 11/22/2024	REVISED -

F.A. RTE.	SECTION	COUNTY	TOTAL SHEETS	SHEET NO.
569	98-00081-00-PV	LOGAN	184	139
	05S2092	CONTRACT NO.	93826	
	ILLINOIS	FED. AID PROJECT		

Final

FINAL SURVEY NO.	SURVEYED PLOTTED TEMPLATE AREAS CHECKED	BY	DATE

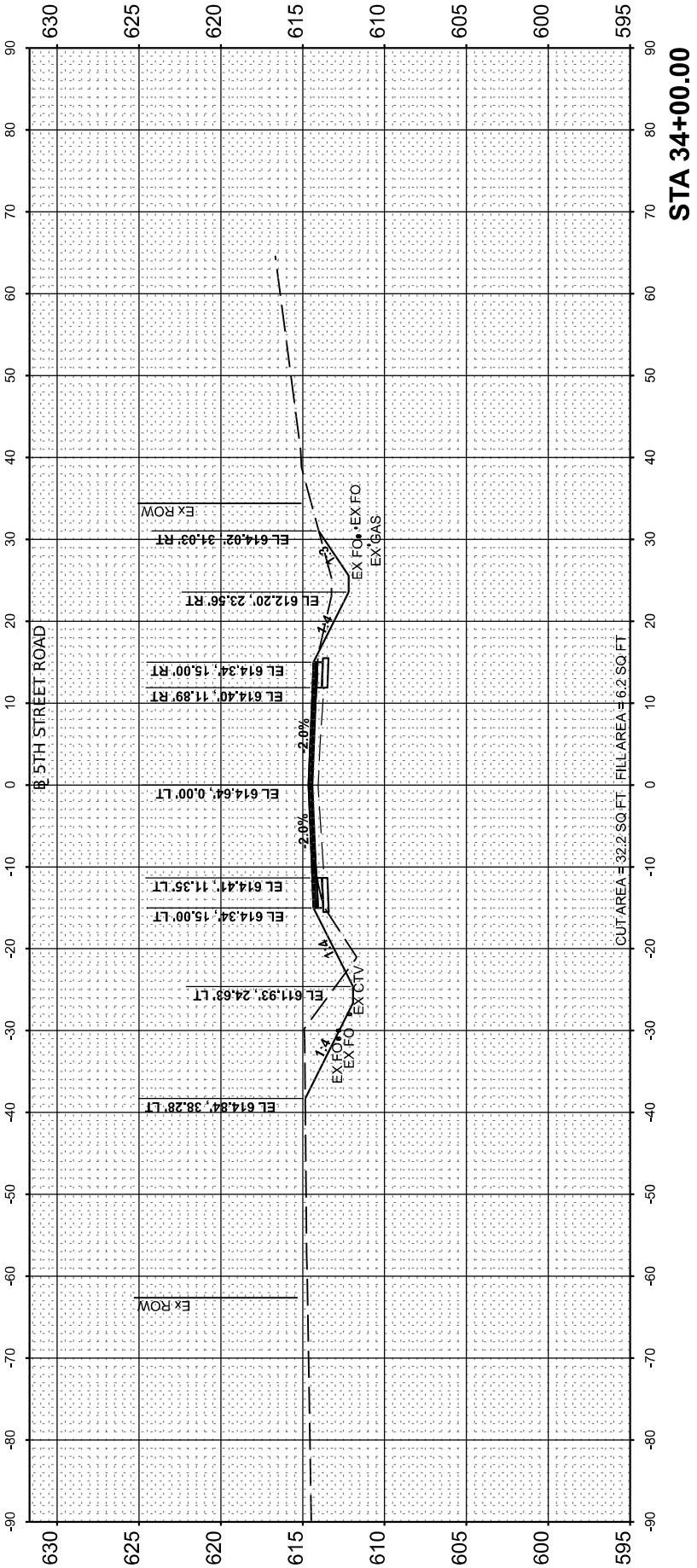
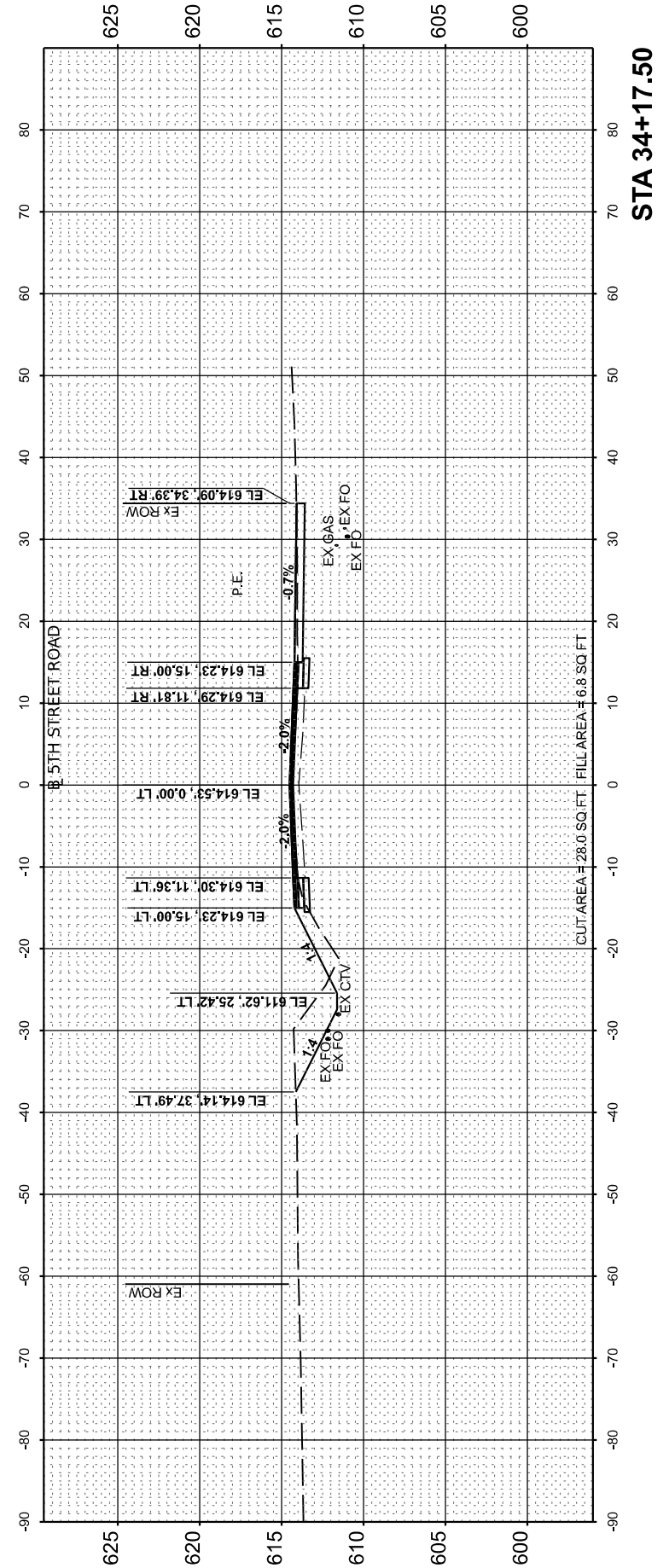
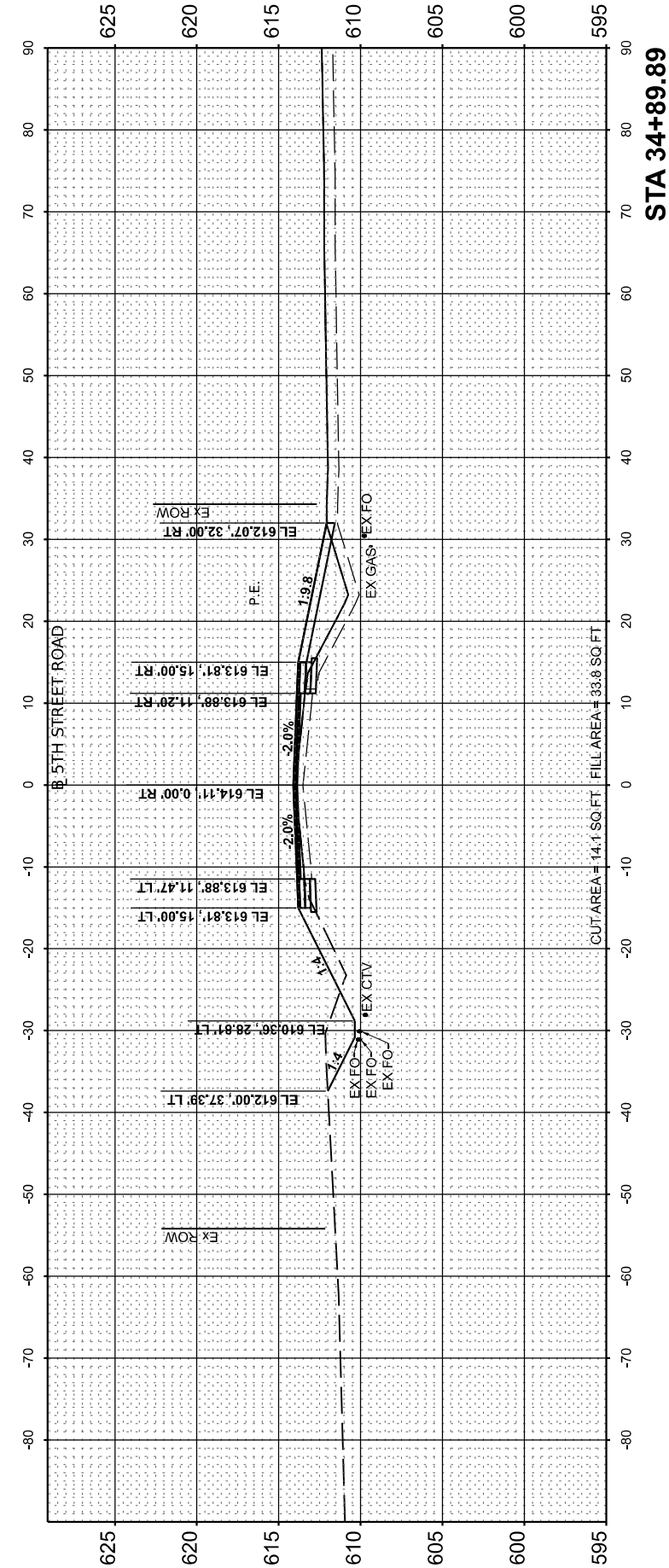
ORIGINAL SURVEY NO.	SURVEYED PLOTTED TEMPLATE AREAS CHECKED	BY	DATE

DESIGNED	DATE
DRAWN	
REVIEWED	

MODEL: PAL_Sht_Revise - 34+00.00
 FILE NAME: I:\052092\CAD\Sheet\SheetPhase 2\stcvsct01.dgn



© Copyright Hanson Professional Services Inc. 2024



Final

USER NAME = Ander00846	DESIGNED - BAB	REVISED -
PLOT SCALE = 0.16666685' / in.	DRAWN - RLA	REVISED -
PLOT DATE = 11/22/2024	CHECKED - MB	REVISED -
	DATE - 11/22/2024	REVISED -

**STATE OF ILLINOIS
 DEPARTMENT OF TRANSPORTATION**

SCALE: 1" = 10' SHEET OF SHEETS STA.

**5TH STREET ROAD
 CROSS SECTIONS**

F.A. RTE. 569	SECTION 98-00081-00-PV	COUNTY LOGAN	TOTAL SHEETS 184	SHEET NO. 140
05S2092		CONTRACT NO. 93826		
ILLINOIS		FED. AID PROJECT		

FINAL SURVEY NO.	SURVEYED PLOTTED TEMPLATE AREAS CHECKED	BY	DATE

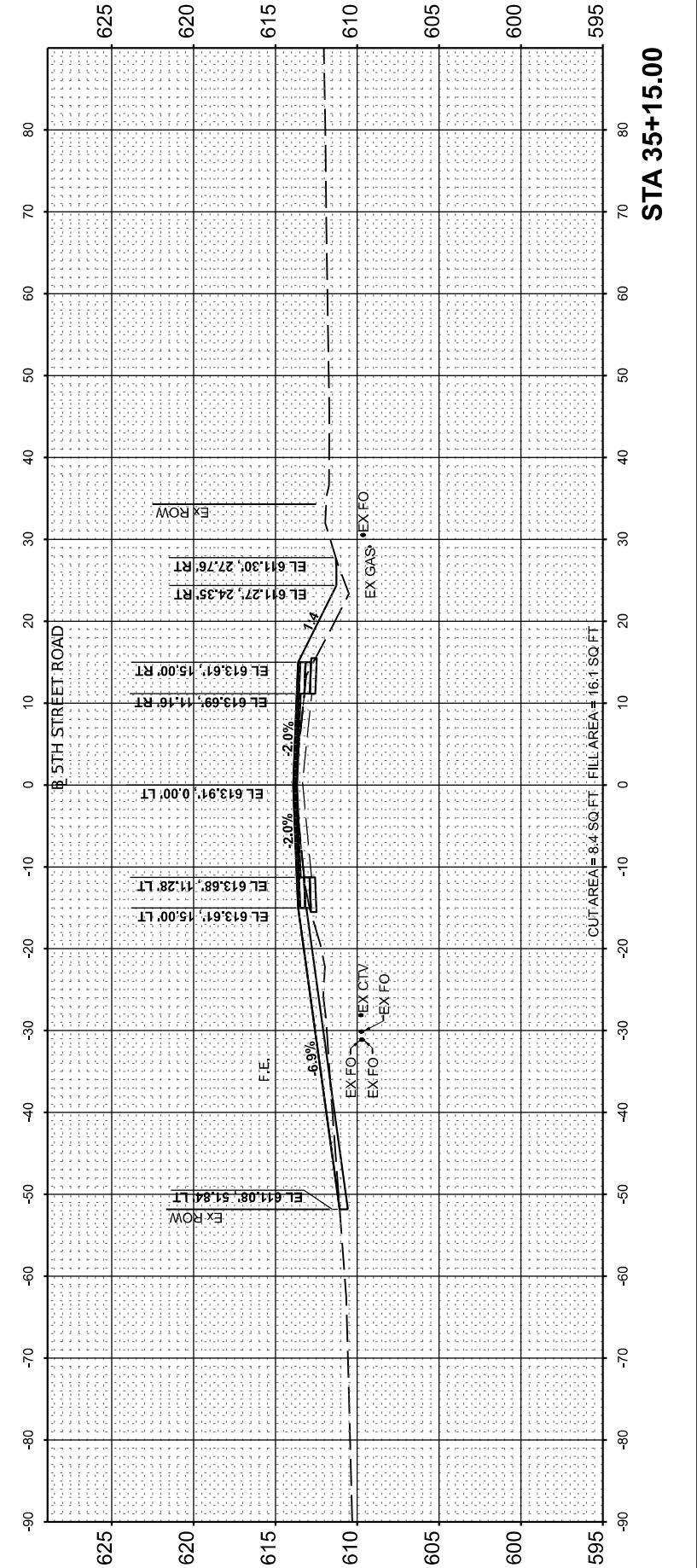
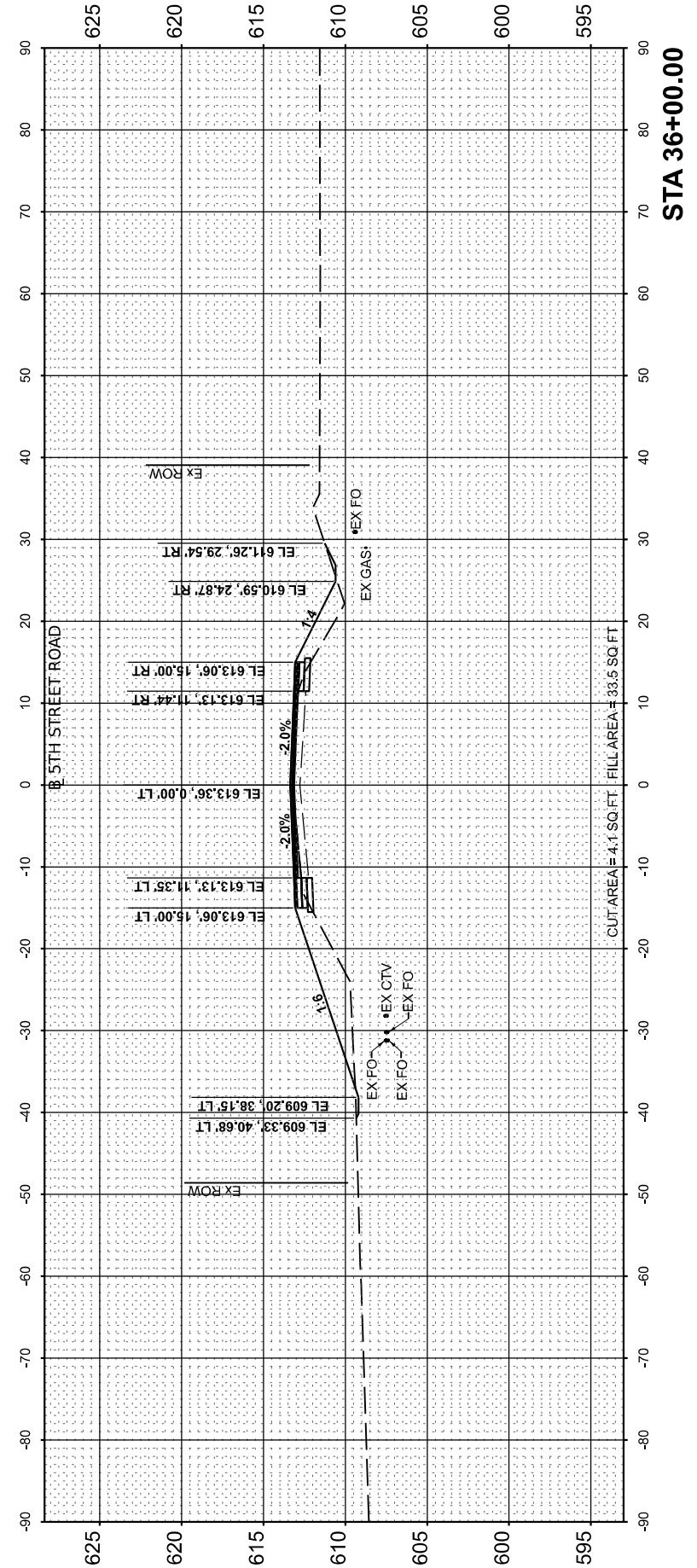
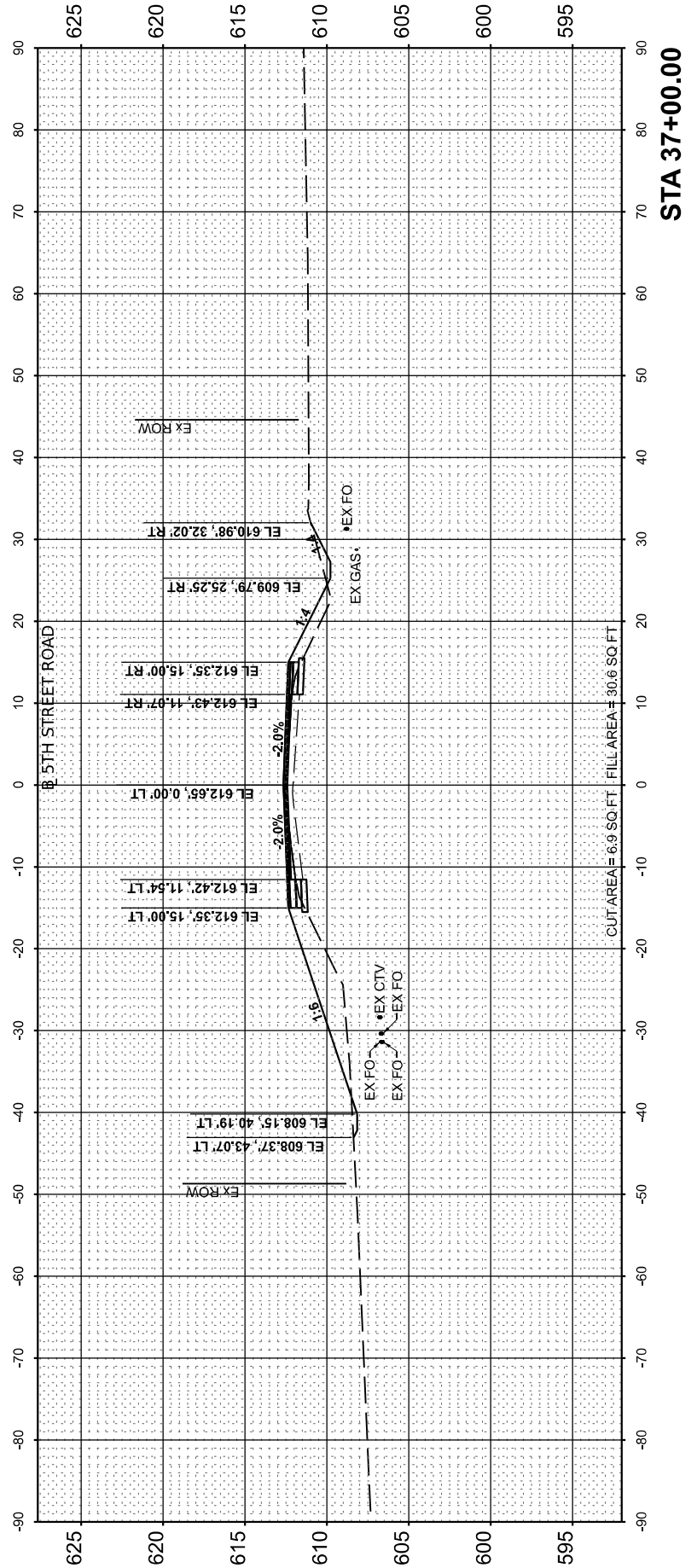
ORIGINAL SURVEY NO.	SURVEYED PLOTTED TEMPLATE AREAS CHECKED	BY	DATE

DESIGNED	DATE
DRAWN	
REVIEWED	

MODEL: PAL_5th_Rev15d - 35+15.00
 FILE NAME: I:\052092\052092\CAD\SheetPhase 2\Sheet01.dgn



© Copyright Hanson Professional Services Inc. 2024
 Hanson Professional Services Inc.



**STATE OF ILLINOIS
 DEPARTMENT OF TRANSPORTATION**

**5TH STREET ROAD
 CROSS SECTIONS**

SCALE: 1" = 10' SHEET OF SHEETS STA.

USER NAME = Ander00846	DESIGNED - BAB	REVISED -
PLOT SCALE = 0.16666667 / in.	DRAWN - RLA	REVISED -
PLOT DATE = 11/22/2024	CHECKED - MB	REVISED -
	DATE - 11/22/2024	REVISED -

F.A. RTE. 569	SECTION 98-00081-00-PV	COUNTY LOGAN	TOTAL SHEETS 184	SHEET NO. 141
05S2092		CONTRACT NO. 93826		
ILLINOIS		FED. AID PROJECT		

Final

FINAL SURVEY NO.	SURVEYED PLOTTED TEMPLATE AREAS CHECKED	BY	DATE

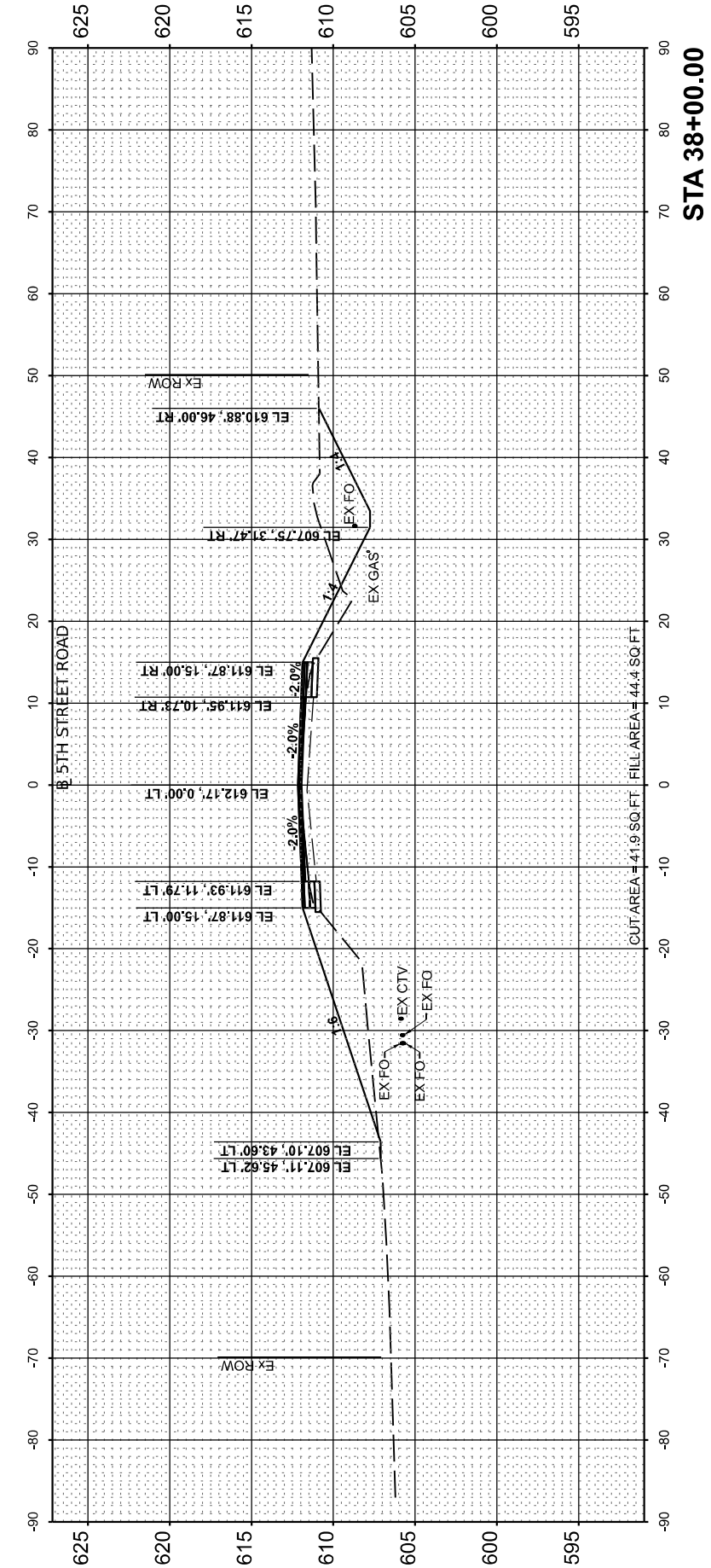
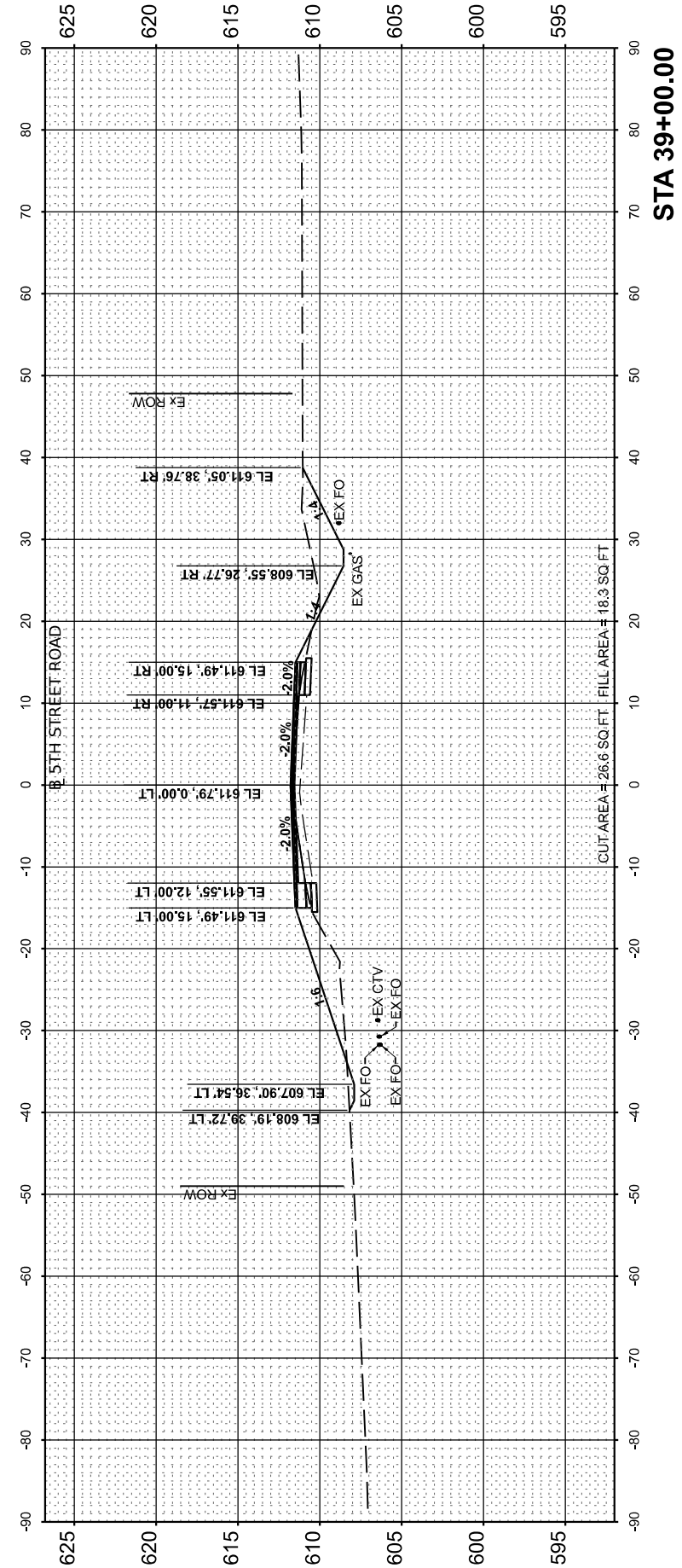
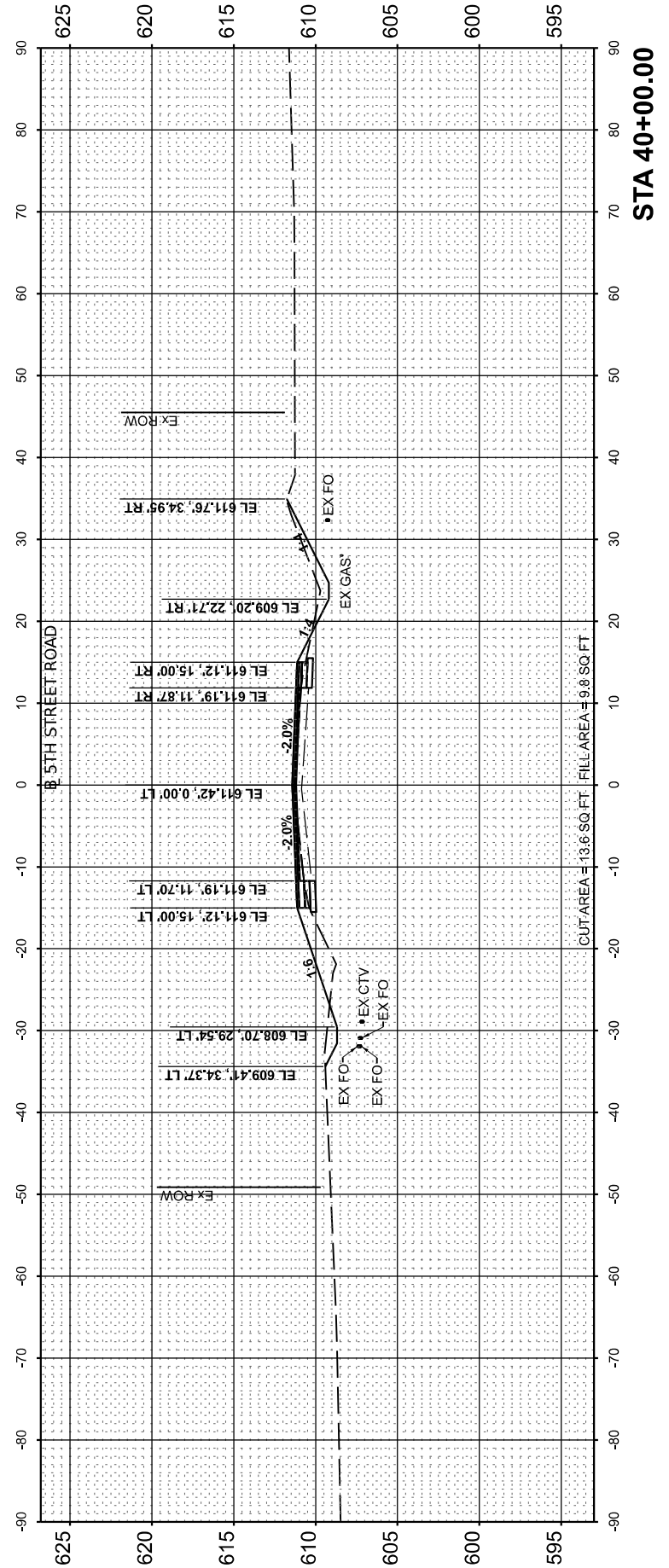
ORIGINAL SURVEY NO.	SURVEYED PLOTTED TEMPLATE AREAS CHECKED	BY	DATE

DESIGNED	DATE
DRAWN	
REVIEWED	

MODEL: P:_Sh_ Revised - 38+00.00
 FILE NAME: I:\052092\CAD\Sheet\SheetPhase 2\Sheet01.dgn



© Copyright Hanson Professional Services Inc. 2024



**STATE OF ILLINOIS
DEPARTMENT OF TRANSPORTATION**

**5TH STREET ROAD
CROSS SECTIONS**

SCALE: 1" = 10' SHEET OF SHEETS STA.

USER NAME = Ander00846	DESIGNED - BAB	REVISED -
PLOT SCALE = 0.16666685' / in.	DRAWN - RLA	REVISED -
PLOT DATE = 11/22/2024	CHECKED - MB	REVISED -
	DATE - 11/22/2024	REVISED -

F.A. RTE.	SECTION	COUNTY	TOTAL SHEETS	SHEET NO.
569	98-00081-00-PV	LOGAN	184	142
05S2092		CONTRACT NO. 93826		
ILLINOIS		FED. AID PROJECT		

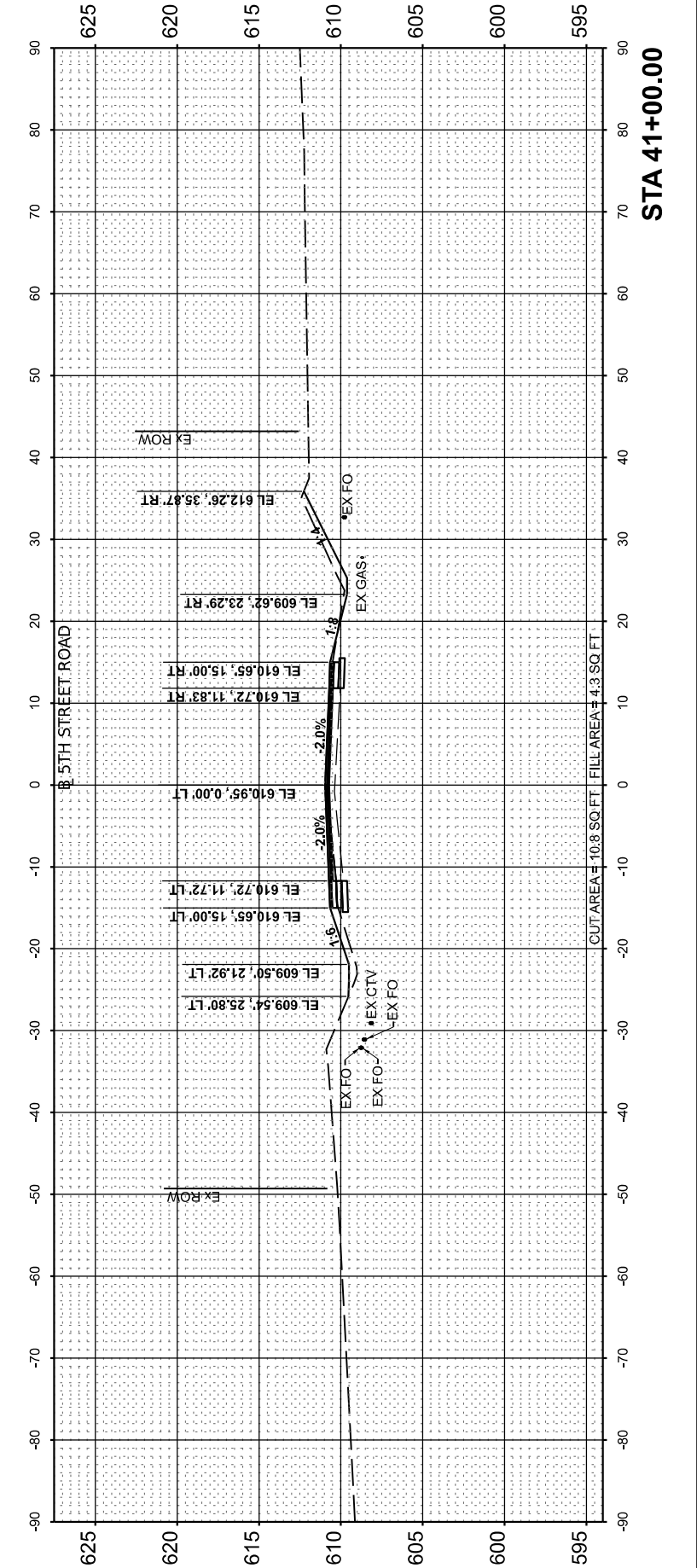
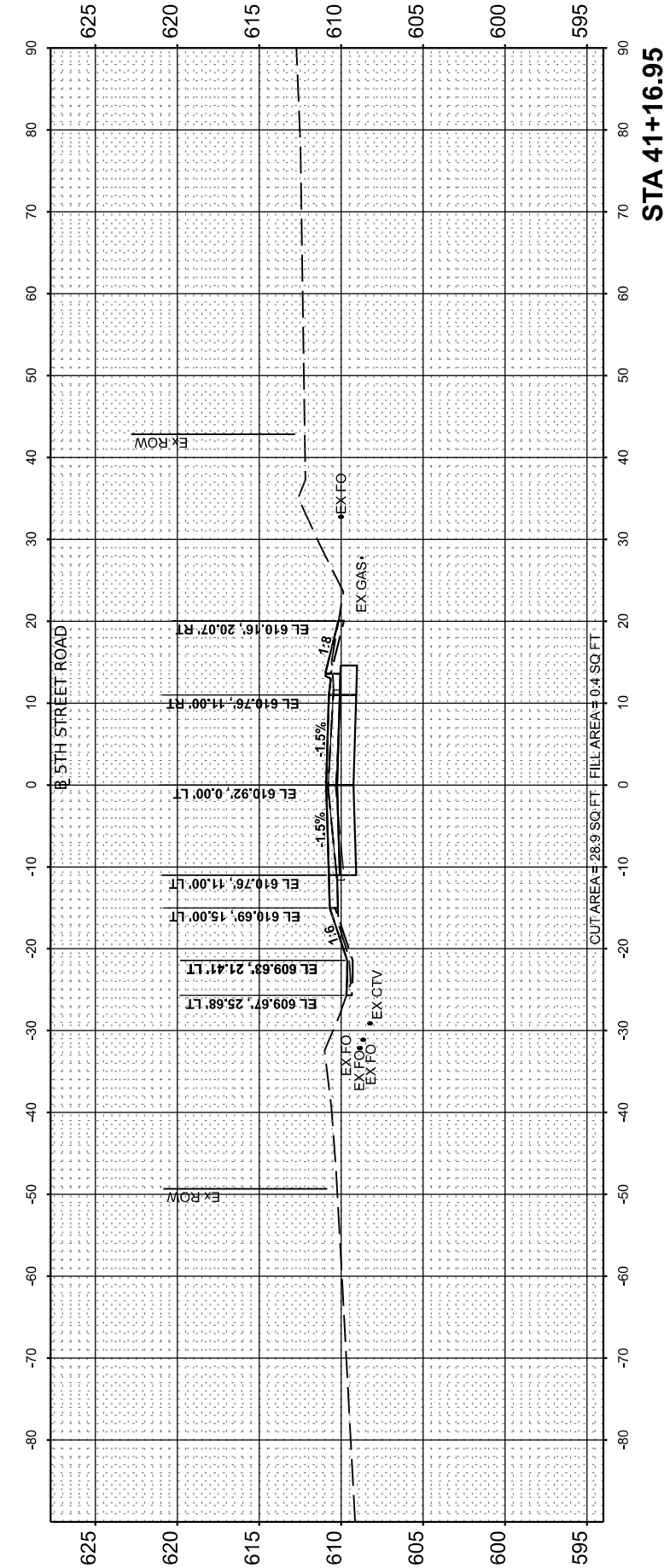
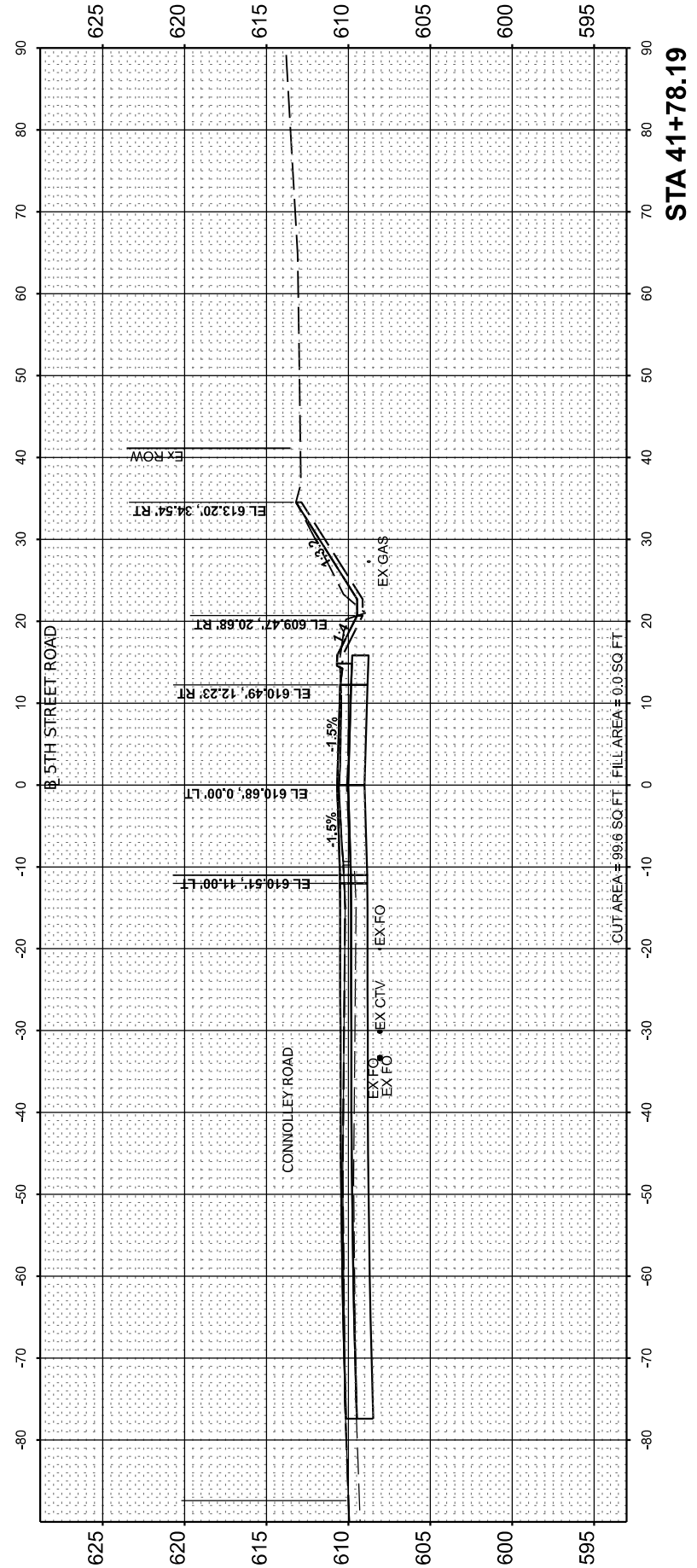
Final

FINAL SURVEY NO.	SURVEYED PLOTTED TEMPLATE AREAS CHECKED	BY	DATE

ORIGINAL SURVEY NO.	SURVEYED PLOTTED TEMPLATE AREAS CHECKED	BY	DATE

DESIGNED	DATE
DRAWN	
REVIEWED	

MODEL: PAL_5th_Rev18 - 41+00.00
 FILE NAME: I:\052092\CAD\Drawn\Sheet\Phase 2\5thcvsect01.dgn



Final

USER NAME = Ander00846	DESIGNED - BAB	REVISED -
PLOT SCALE = 0.16666685' / in.	DRAWN - RLA	REVISED -
PLOT DATE = 11/21/2024	CHECKED - MB	REVISED -
	DATE - 11/22/2024	REVISED -

**STATE OF ILLINOIS
 DEPARTMENT OF TRANSPORTATION**

SCALE: 1" = 10' SHEET OF SHEETS STA.

**5TH STREET ROAD
 CROSS SECTIONS**

F.A. RTE.	SECTION	COUNTY	TOTAL SHEETS	SHEET NO.
569	98-00081-00-PV	LOGAN	184	143
	05S2092	CONTRACT NO.	93826	
	ILLINOIS	FED. AID PROJECT		

FINAL SURVEY NO.	SURVEYED PLOTTED TEMPLATE AREAS CHECKED	BY	DATE

ORIGINAL SURVEY NO.	SURVEYED PLOTTED TEMPLATE AREAS CHECKED	BY	DATE

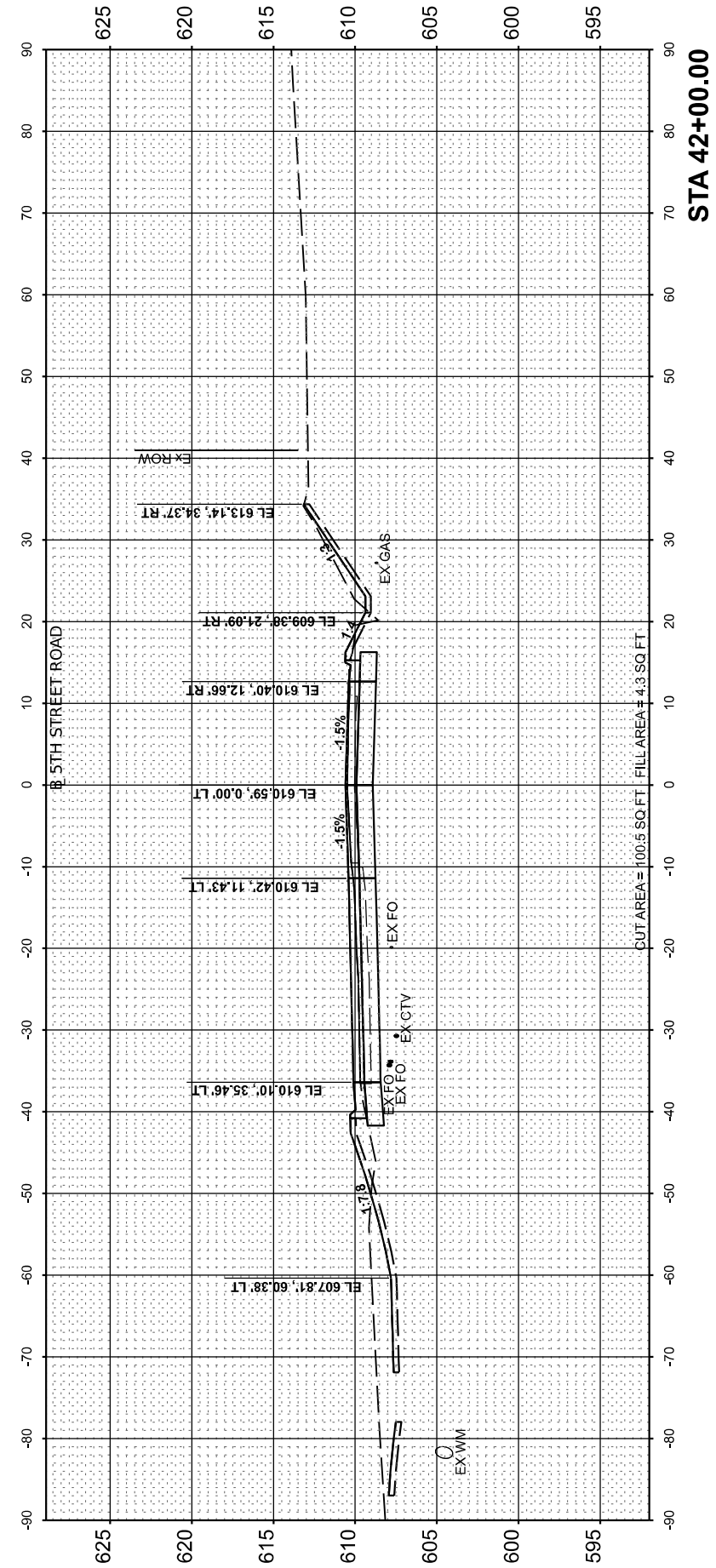
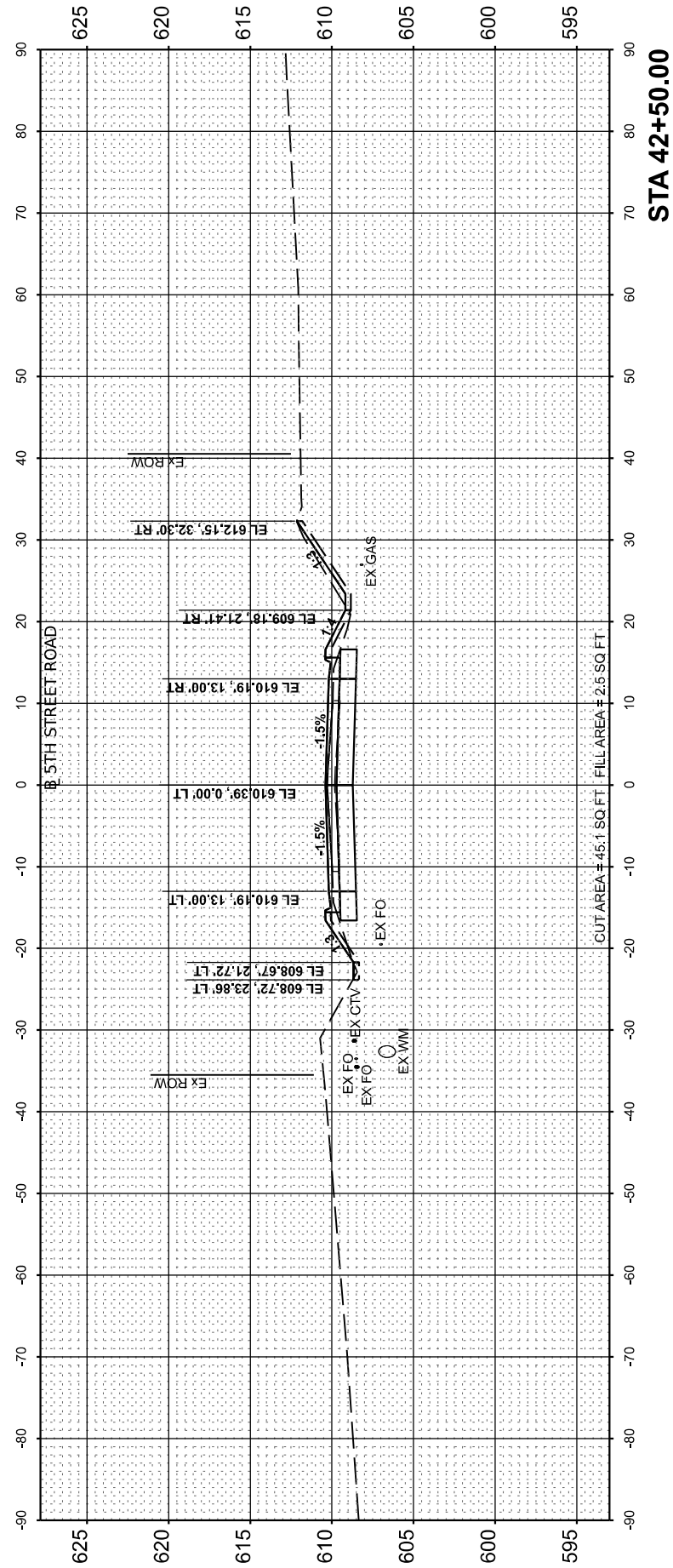
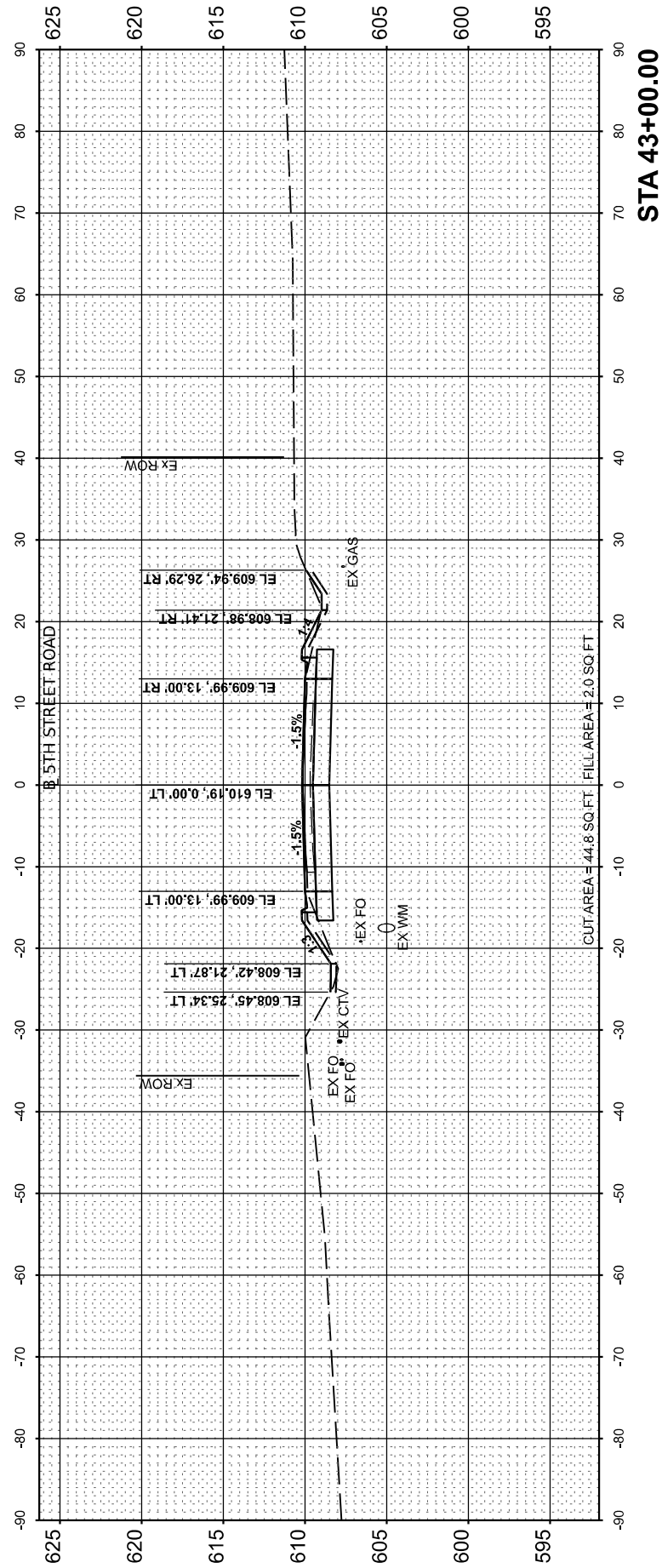
DESIGNED	DATE
DRAWN	
REVIEWED	

MODEL: P:_Sh_Revise - 42+00.00
 FILE NAME: I:\052092\CAD\Sheet\SheetPhase 2\sh-cvsect01.dgn



© Copyright Hanson Professional Services Inc. 2024

Hanson Professional Services Inc.



Final

USER NAME = Ander00846	DESIGNED - BAB	REVISED -
PLOT SCALE = 0.16666685' / in.	DRAWN - RLA	REVISED -
PLOT DATE = 11/22/2024	CHECKED - MB	REVISED -
	DATE - 11/22/2024	REVISED -

**STATE OF ILLINOIS
 DEPARTMENT OF TRANSPORTATION**

**5TH STREET ROAD
 CROSS SECTIONS**

SCALE: 1" = 10' SHEET OF SHEETS STA.

F.A. RTE.	SECTION	COUNTY	TOTAL SHEETS	SHEET NO.
569	98-00081-00-PV	LOGAN	184	144
05S2092		CONTRACT NO. 93826		
ILLINOIS		FED. AID PROJECT		

FINAL SURVEY NO.	SURVEYED PLOTTED TEMPLATE AREAS CHECKED	BY	DATE

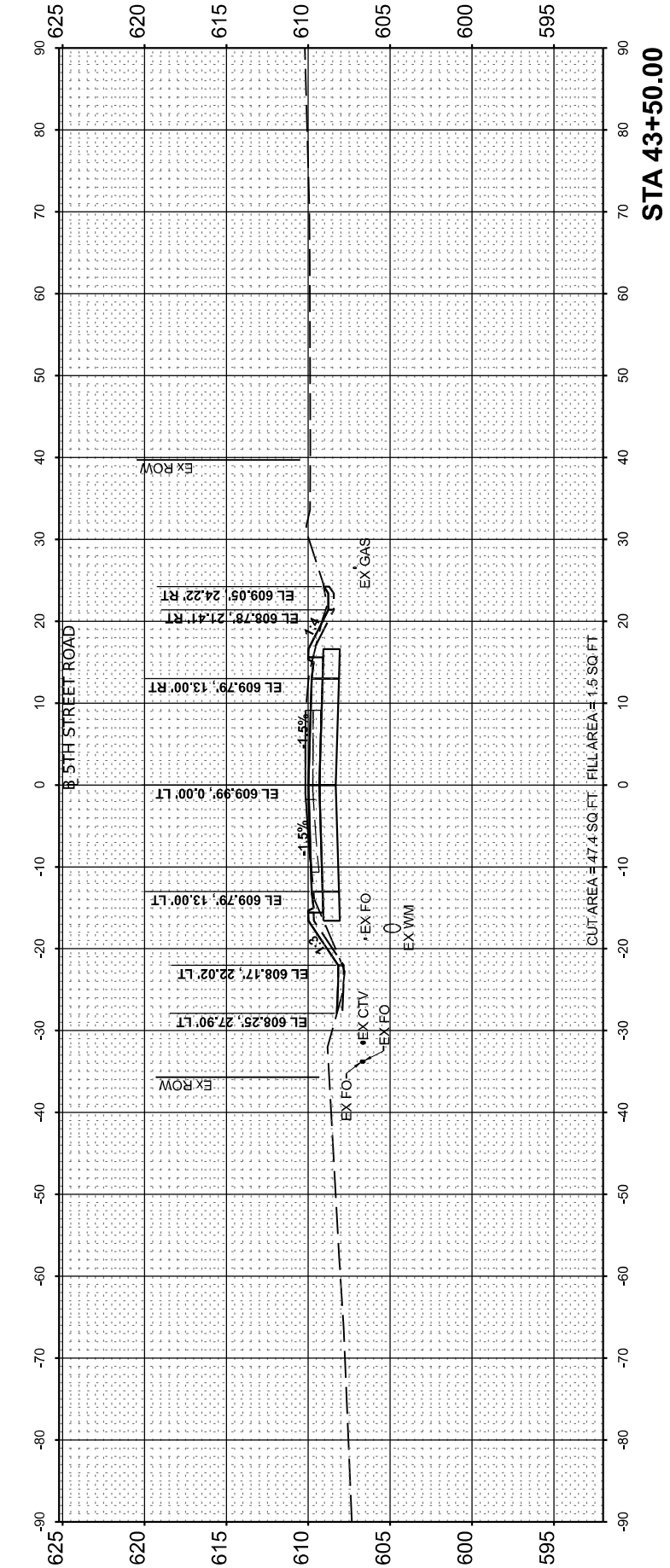
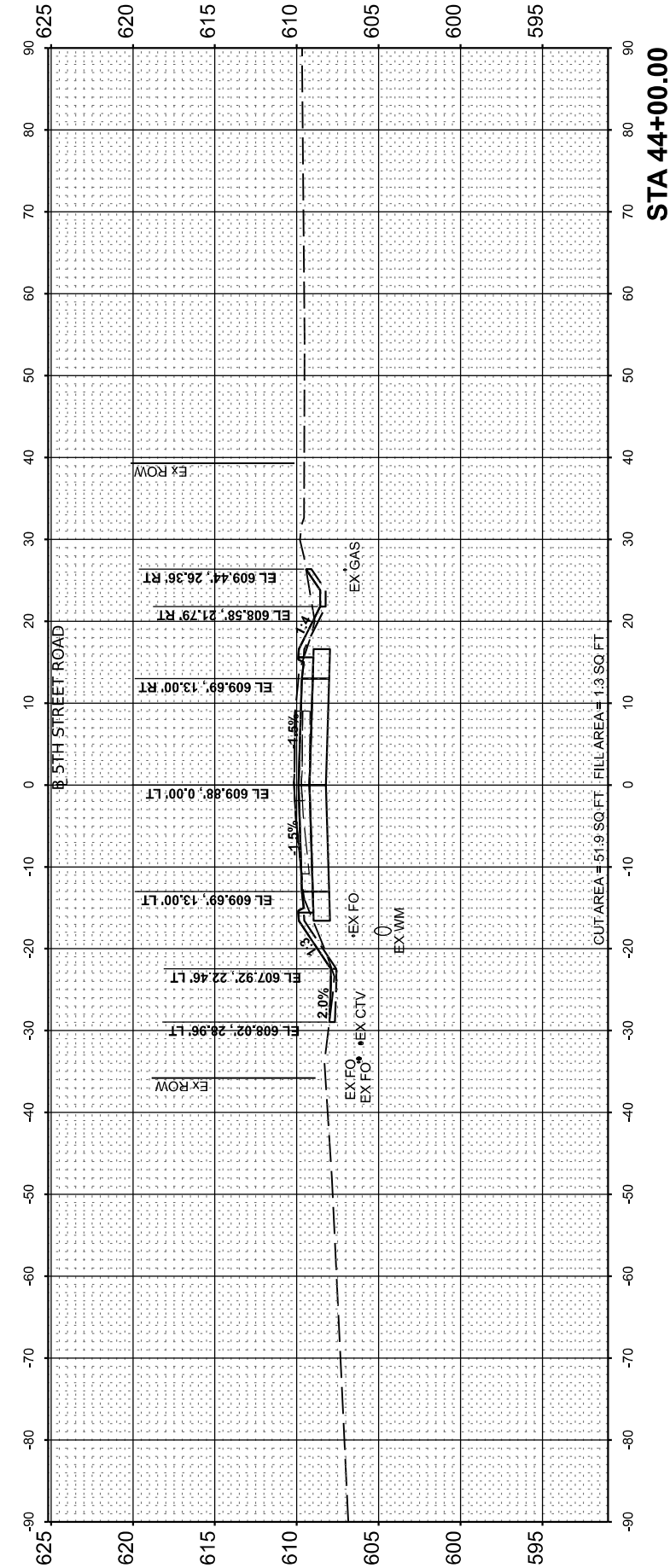
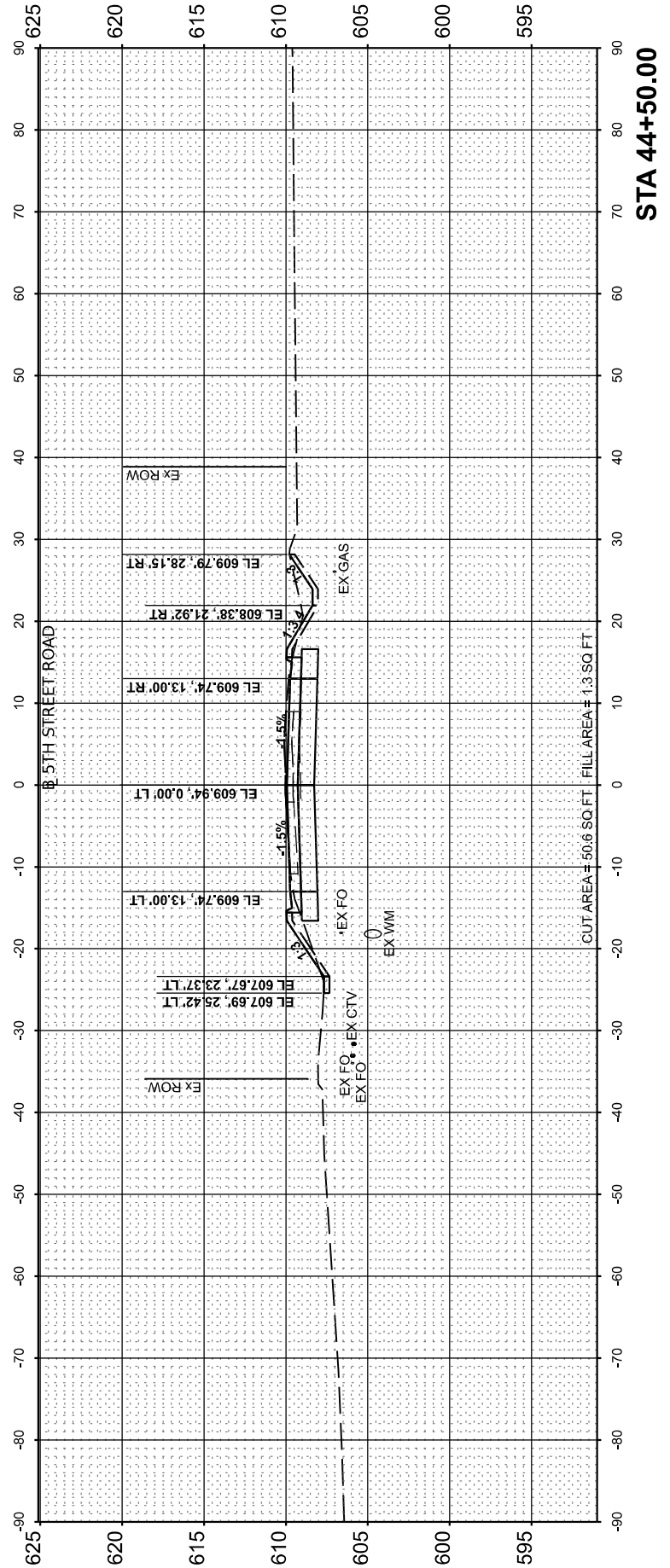
ORIGINAL SURVEY NO.	SURVEYED PLOTTED TEMPLATE AREAS CHECKED	BY	DATE

DESIGNED	DATE
DRAWN	
REVIEWED	

MODEL: P:_Sh_Revise - 43+50.00
FILE NAME: I:\052092\CAD\Sheet\SheetPhase 2\sh-cvsec01.dgn



© Copyright Hanson Professional Services Inc. 2024



USER NAME = Ander00846	DESIGNED - BAB	REVISED -
PLOT SCALE = 0.16666685' / in.	DRAWN - RLA	REVISED -
PLOT DATE = 11/21/2024	CHECKED - MB	REVISED -
	DATE - 11/22/2024	REVISED -

**STATE OF ILLINOIS
DEPARTMENT OF TRANSPORTATION**

SCALE: 1" = 10' SHEET OF SHEETS STA.

**5TH STREET ROAD
CROSS SECTIONS**

F.A. RTE.	SECTION	COUNTY	TOTAL SHEETS	SHEET NO.
569	98-00081-00-PV	LOGAN	184	145
05S2092		CONTRACT NO. 93826		
ILLINOIS		FED. AID PROJECT		

Final

FINAL SURVEY NO.	SURVEYED PLOTTED TEMPLATE AREAS CHECKED	BY	DATE

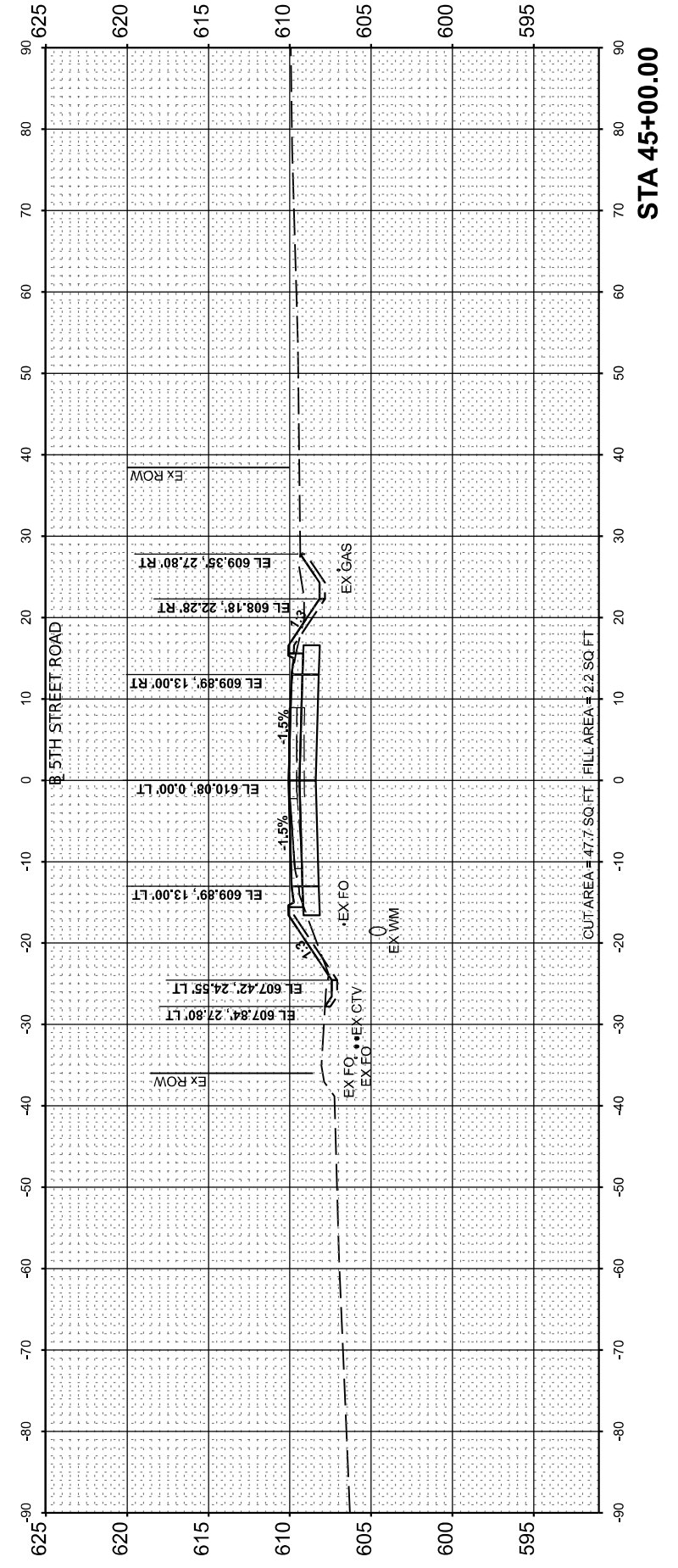
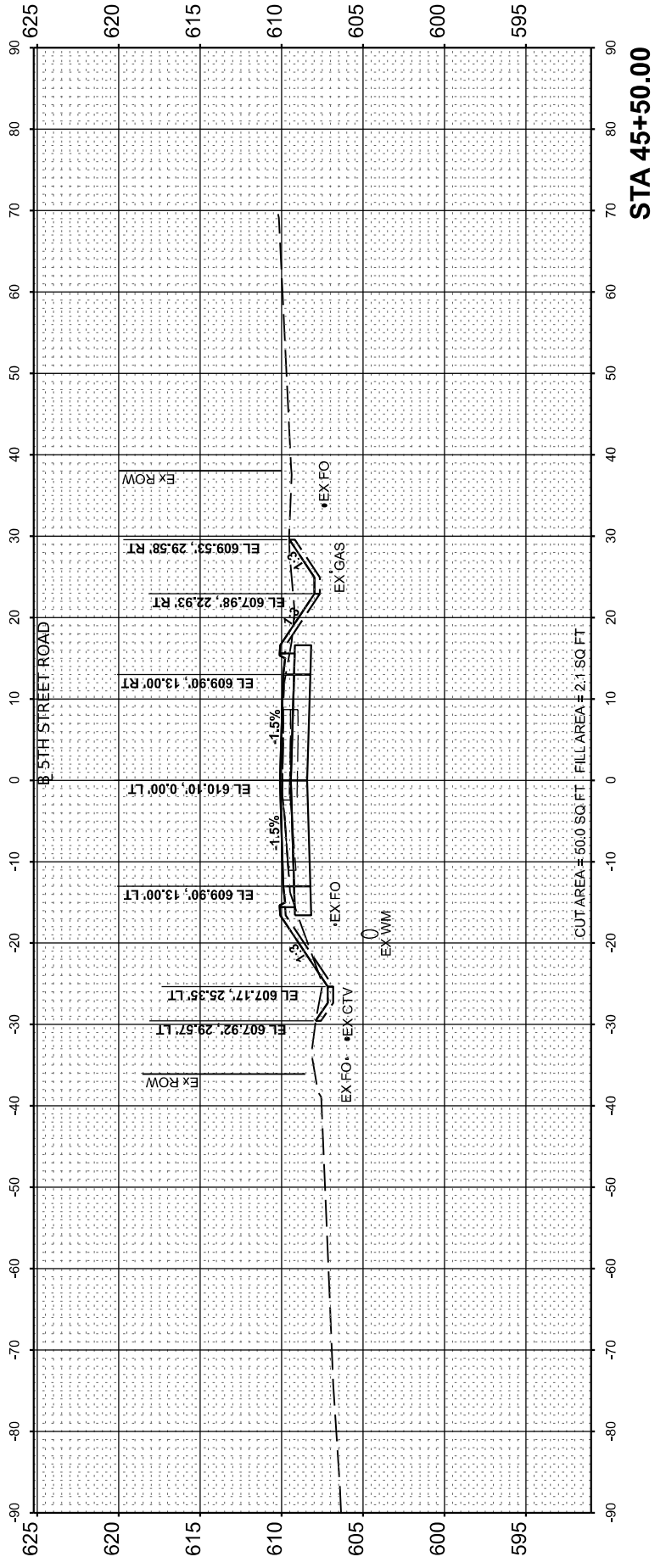
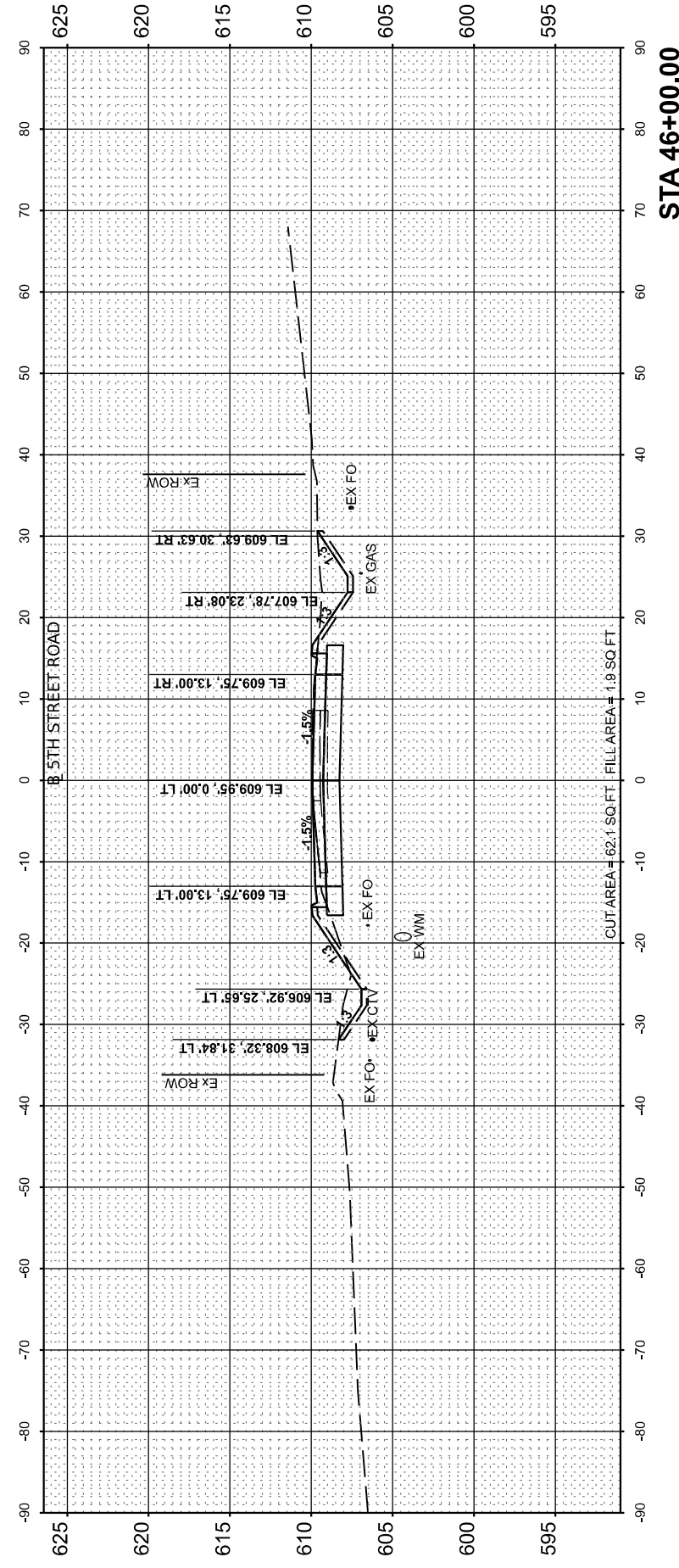
ORIGINAL SURVEY NO.	SURVEYED PLOTTED TEMPLATE AREAS CHECKED	BY	DATE

DESIGNED	DATE
DRAWN	
REVIEWED	

MODEL: P:\1_Shr_Revise - 45+00.00
 FILE NAME: I:\052092\CAD\Sheet\SheetPhase 2\sh-cvsec01.dgn



© Copyright Hanson Professional Services Inc. 2024
 Hanson Professional Services Inc.



**STATE OF ILLINOIS
 DEPARTMENT OF TRANSPORTATION**

**5TH STREET ROAD
 CROSS SECTIONS**

SCALE: 1" = 10' SHEET OF SHEETS STA.

USER NAME = Ander00846	DESIGNED - BAB	REVISED -
PLOT SCALE = 0.16666665' / in.	DRAWN - RLA	REVISED -
PLOT DATE = 11/21/2024	CHECKED - MB	REVISED -
	DATE - 11/22/2024	REVISED -

F.A. RTE.	SECTION	COUNTY	TOTAL SHEETS	SHEET NO.
569	98-00081-00-PV	LOGAN	184	146
05S2092		CONTRACT NO. 93826		
ILLINOIS		FED. AID PROJECT		

Final

FINAL SURVEY	SURVEYED	BY	DATE
NOTE BOOK	PLOTTED		
NO.	TEMPLATE		
	AREAS CHECKED		

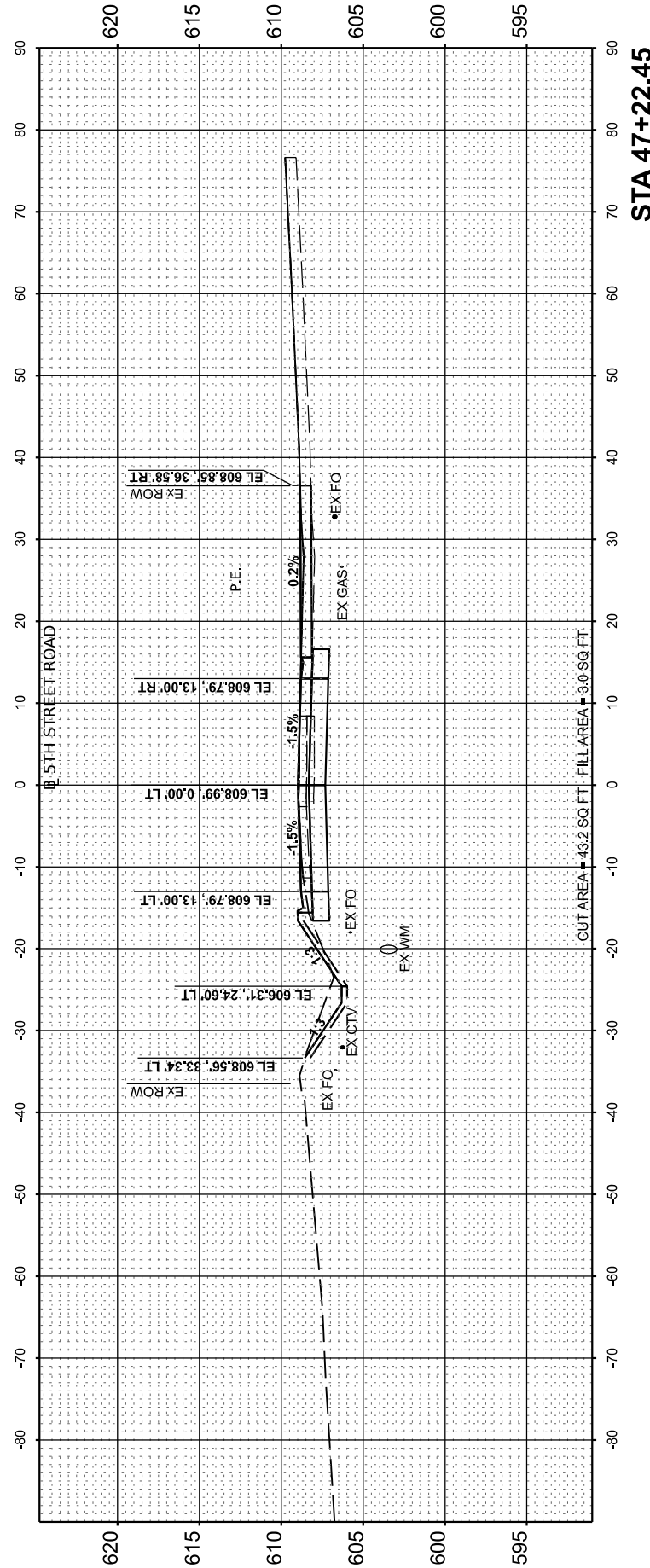
ORIGINAL SURVEY	SURVEYED	BY	DATE
NOTE BOOK	PLOTTED		
NO.	TEMPLATE		
	AREAS CHECKED		

DESIGNED	DATE
DRAWN	
REVIEWED	

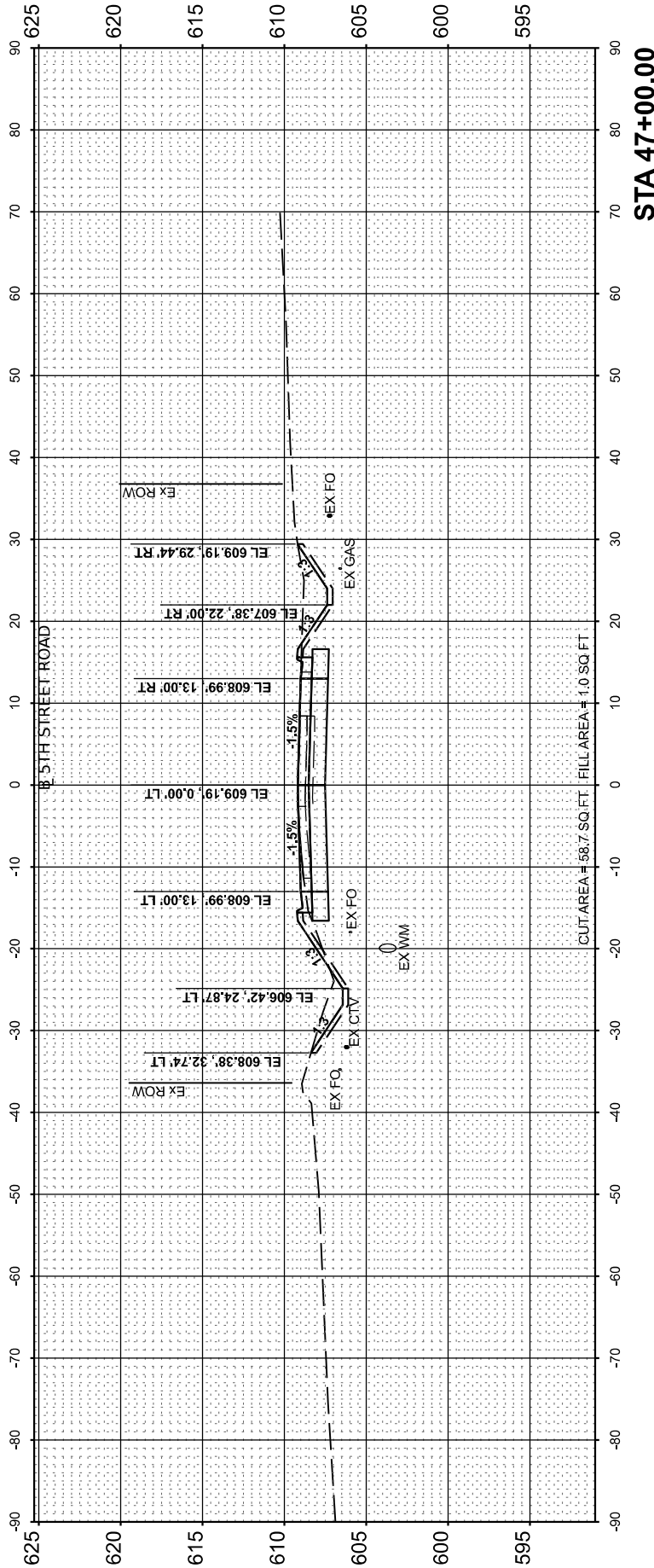
MODEL: PAL_5th_Rev12 - 46+50.00
 FILE NAME: I:\052092\CAD\Drawings\Sheet\Phase 2\Sheet01.dgn



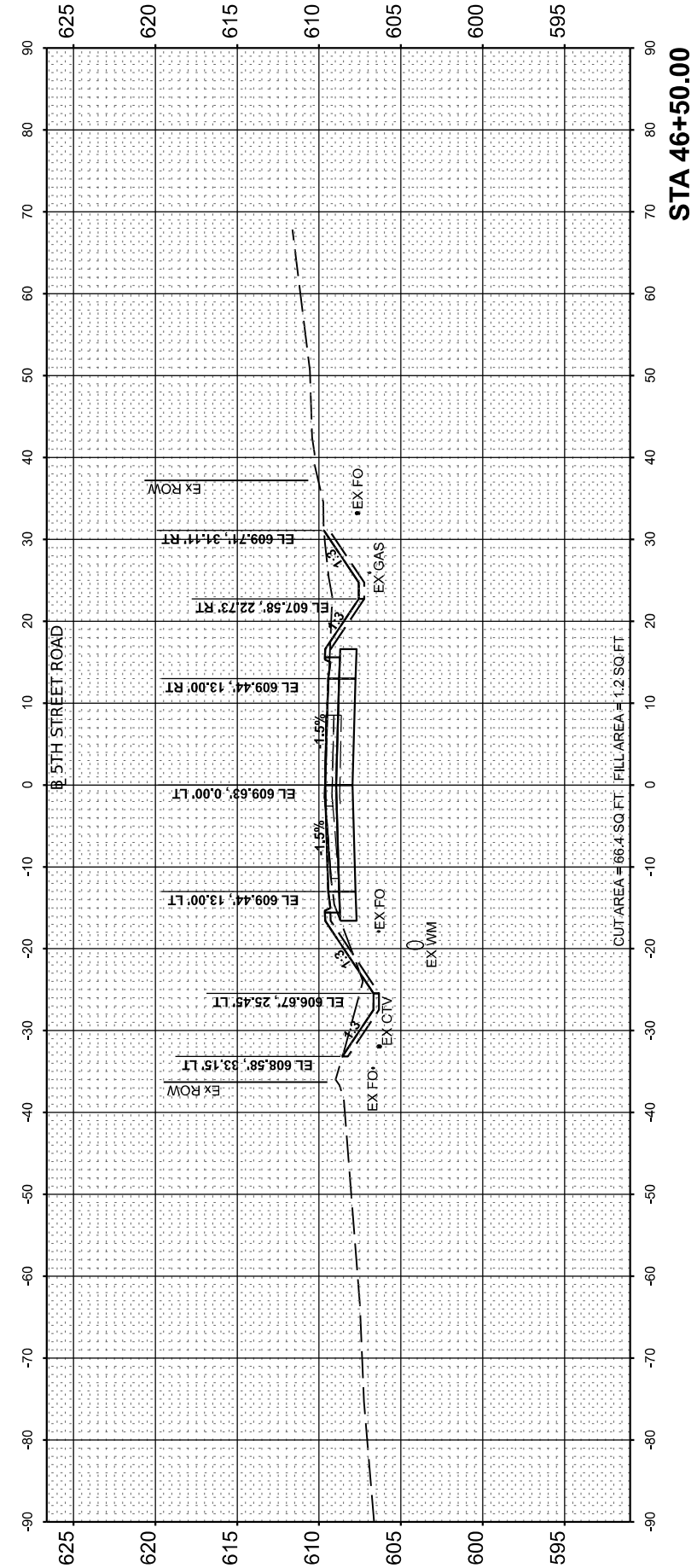
© Copyright Hanson Professional Services Inc. 2024
 Hanson Professional Services Inc.



STA 47+22.45



STA 47+00.00



STA 46+50.00

STATE OF ILLINOIS
 DEPARTMENT OF TRANSPORTATION

5TH STREET ROAD
 CROSS SECTIONS

SCALE: 1" = 10' SHEET OF SHEETS STA.

USER NAME = Ander00846	DESIGNED - BAB	REVISED -
PLOT SCALE = 0.16666685' / in.	DRAWN - RLA	REVISED -
PLOT DATE = 11/21/2024	CHECKED - MB	REVISED -
	DATE - 11/22/2024	REVISED -

F.A. RTE.	SECTION	COUNTY	TOTAL SHEETS	SHEET NO.
569	98-00081-00-PV	LOGAN	184	147
	05S2092		CONTRACT NO. 93826	
		ILLINOIS	FED. AID PROJECT	

Final

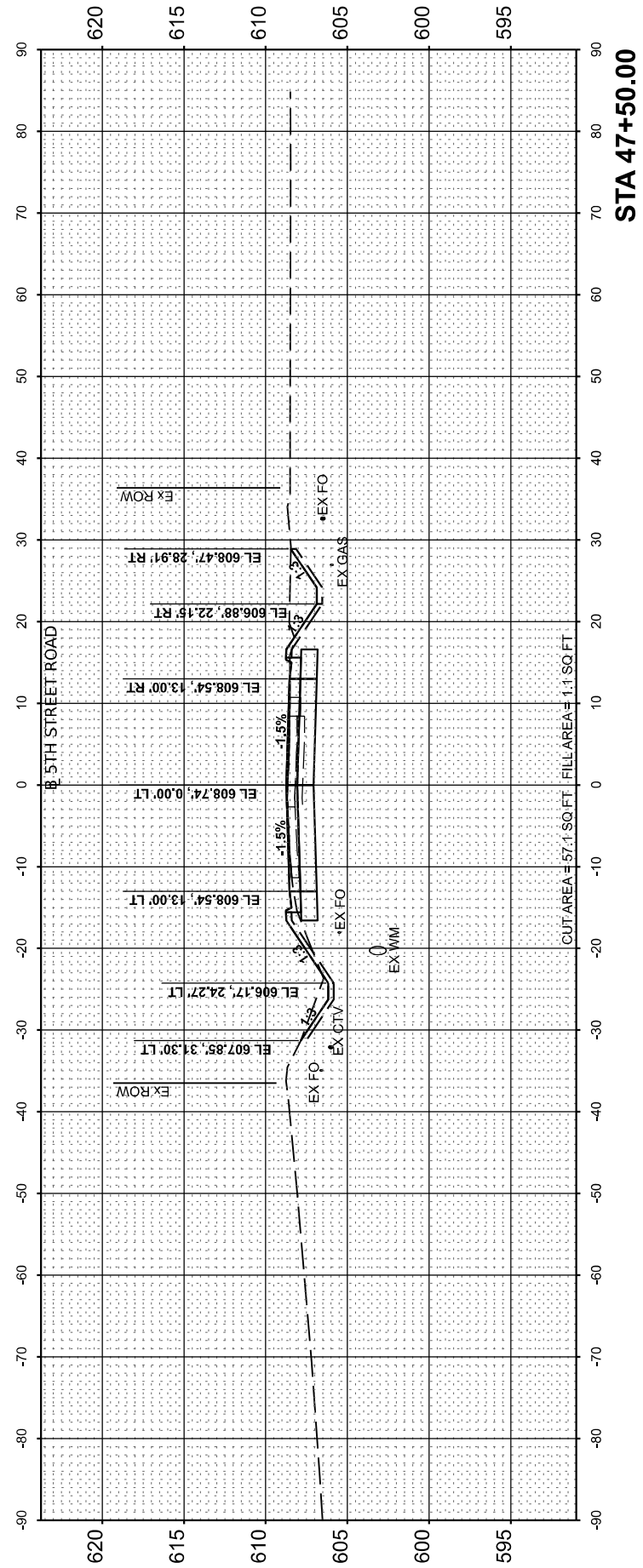
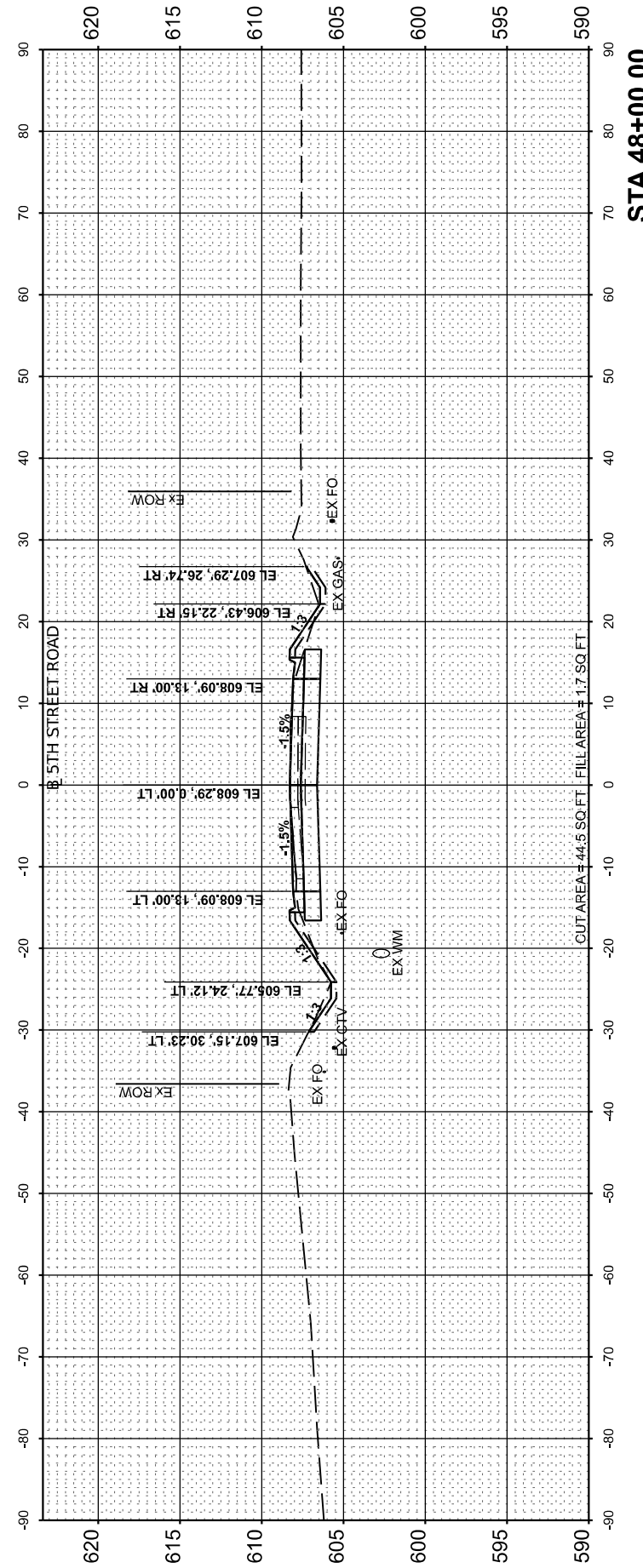
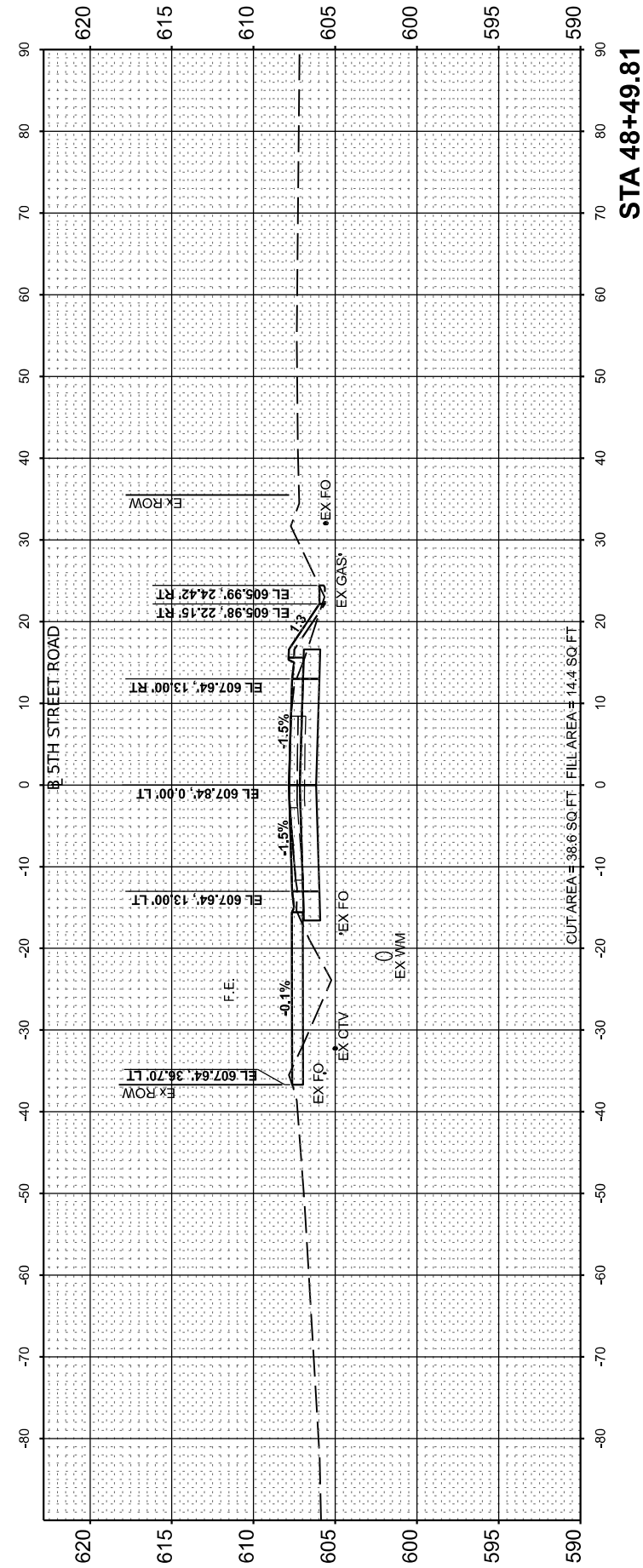
FINAL SURVEY NO.	SURVEYED AREAS CHECKED	BY	DATE
PLOTTED TEMPLATE			
NOTE BOOK			
AREAS CHECKED			



ORIGINAL SURVEY NO.	SURVEYED AREAS CHECKED	BY	DATE
PLOTTED TEMPLATE			
NOTE BOOK			
AREAS CHECKED			

DESIGNED	BY	DATE
DRAWN		
REVIEWED		

MODEL: PAL_5th_Rev18 - 47+50.00
 FILE NAME: I:\052092\CAD\SheetPhase 2\Sheet01.dgn



Final

USER NAME = Ander00846	DESIGNED - BAB	REVISED -
PLOT SCALE = 0.16666685' / in.	DRAWN - RLA	REVISED -
PLOT DATE = 11/21/2024	CHECKED - MB	REVISED -
	DATE - 11/22/2024	REVISED -

**STATE OF ILLINOIS
 DEPARTMENT OF TRANSPORTATION**

**5TH STREET ROAD
 CROSS SECTIONS**

SCALE: 1" = 10' SHEET OF SHEETS STA.

F.A. RTE.	SECTION	COUNTY	TOTAL SHEETS	SHEET NO.
569	98-00081-00-PV	LOGAN	184	148
	05S2092		CONTRACT NO. 93826	
	ILLINOIS	FED. AID PROJECT		

FINAL SURVEY NO.	SURVEYED PLOTTED AREAS CHECKED	BY	DATE
	NOTE BOOK		
	TEMPLATE		
	AREAS CHECKED		

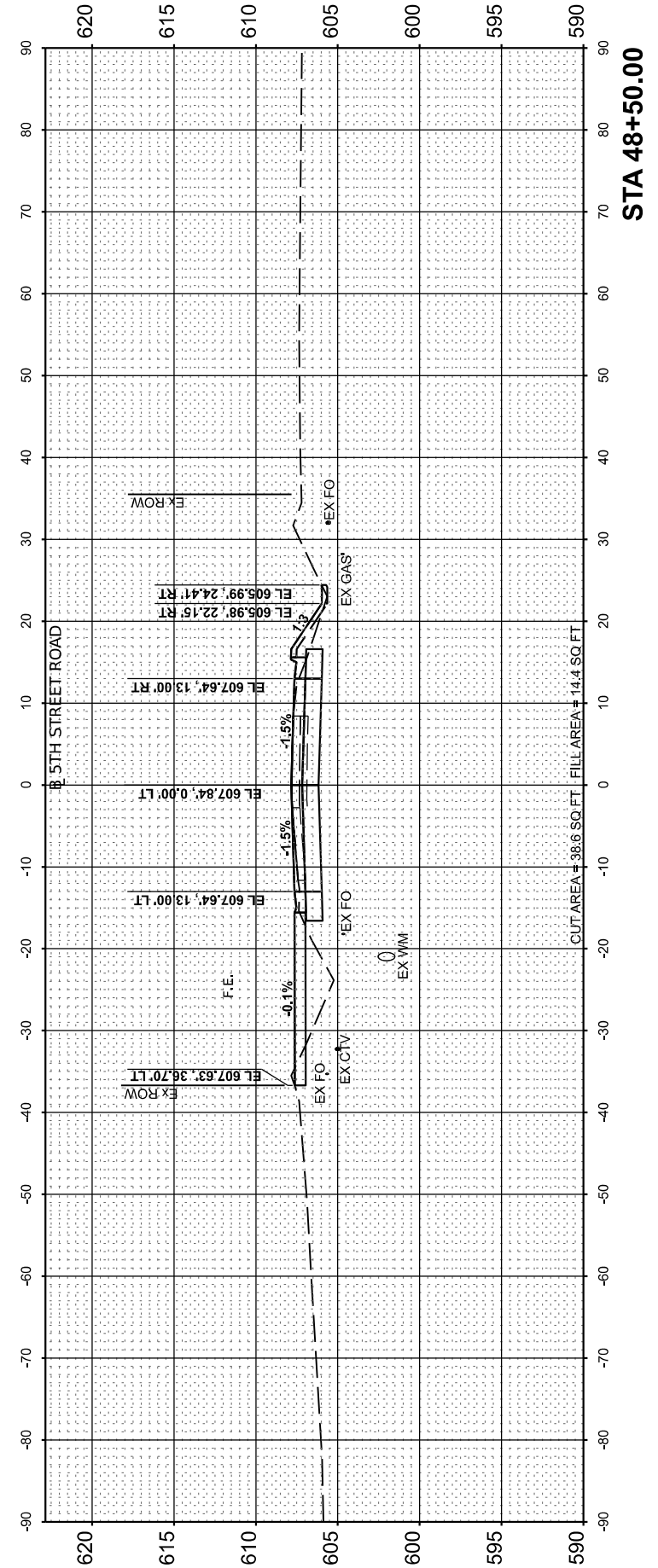
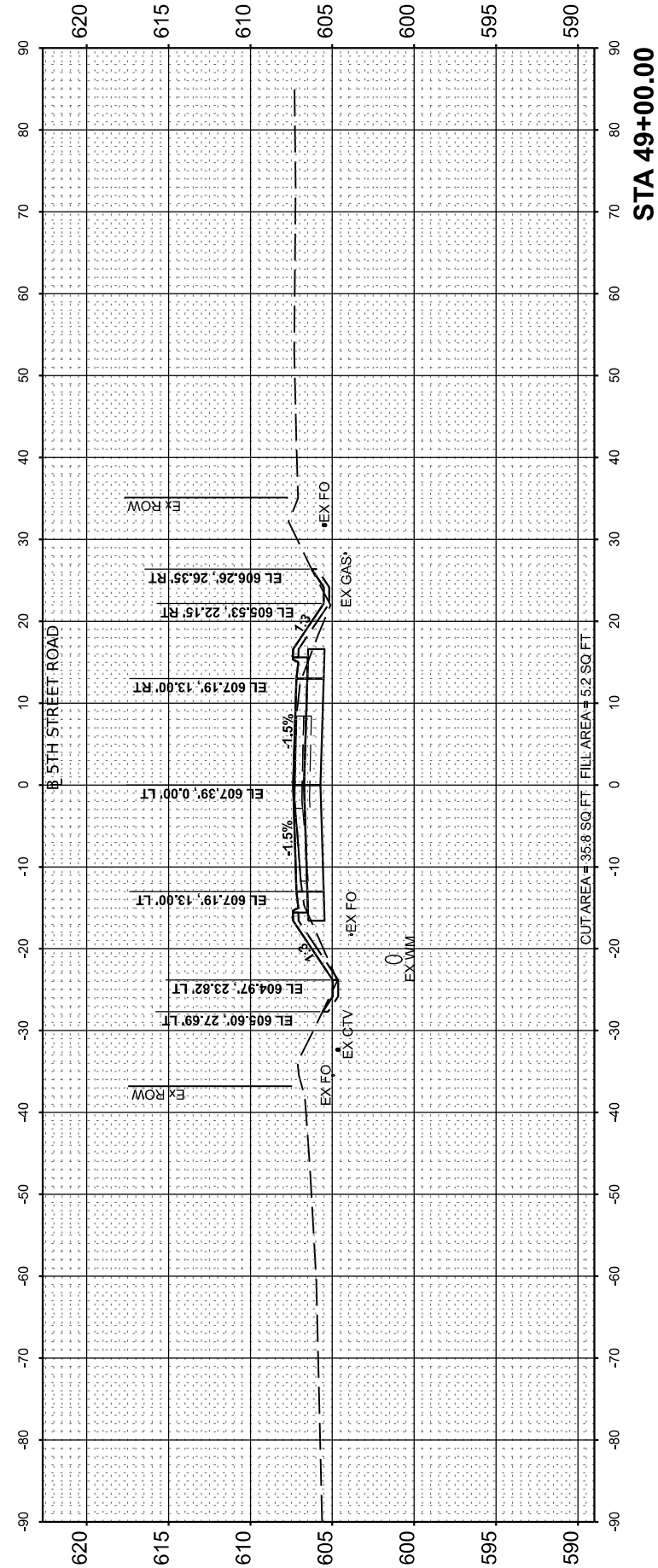
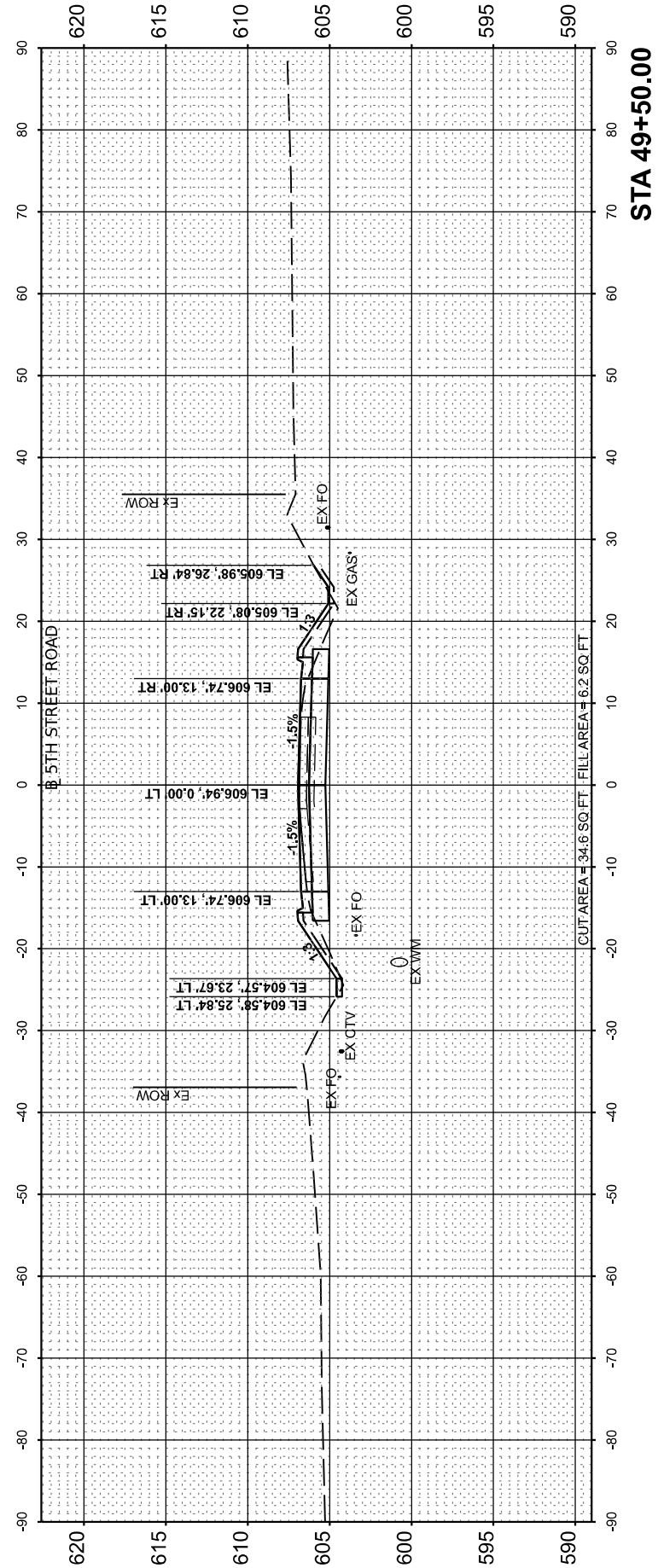
ORIGINAL SURVEY NO.	SURVEYED PLOTTED AREAS CHECKED	BY	DATE
	NOTE BOOK		
	TEMPLATE		
	AREAS CHECKED		

DESIGNED	DATE
DRAWN	
REVIEWED	

MODEL: PAL_5th_Rev18 - 48+50.00
 FILE NAME: I:\052092\CAD\Drawn\Sheet\Phase 2\5thcvsect01.dgn



© Copyright Hanson Professional Services Inc. 2024
 Hanson Professional Services Inc.



USER NAME = Ander00846	DESIGNED - BAB	REVISED -
PLOT SCALE = 0.16666685' / in.	DRAWN - RLA	REVISED -
PLOT DATE = 11/21/2024	CHECKED - MB	REVISED -
	DATE - 11/22/2024	REVISED -

**STATE OF ILLINOIS
 DEPARTMENT OF TRANSPORTATION**

SCALE: 1" = 10'	SHEET	OF	SHEETS	STA.
-----------------	-------	----	--------	------

**5TH STREET ROAD
 CROSS SECTIONS**

F.A. RTE.	SECTION	COUNTY	TOTAL SHEETS	SHEET NO.
569	98-00081-00-PV	LOGAN	184	149
05S2092		CONTRACT NO. 93826		
ILLINOIS		FED. AID PROJECT		

FINAL SURVEY NO.	SURVEYED AREAS CHECKED	BY	DATE
PLOTTED TEMPLATE	AREAS CHECKED		

ORIGINAL SURVEY NO.	SURVEYED AREAS CHECKED	BY	DATE
PLOTTED TEMPLATE	AREAS CHECKED		

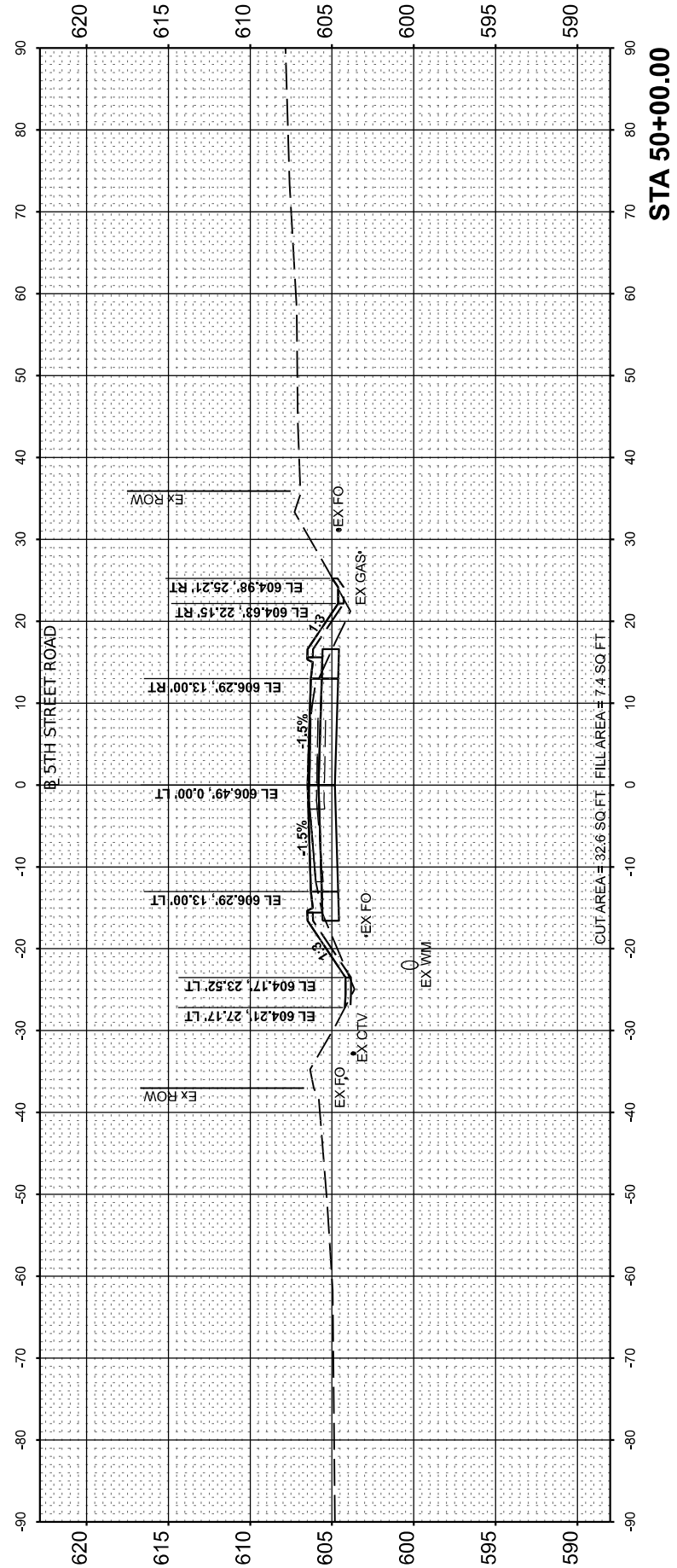
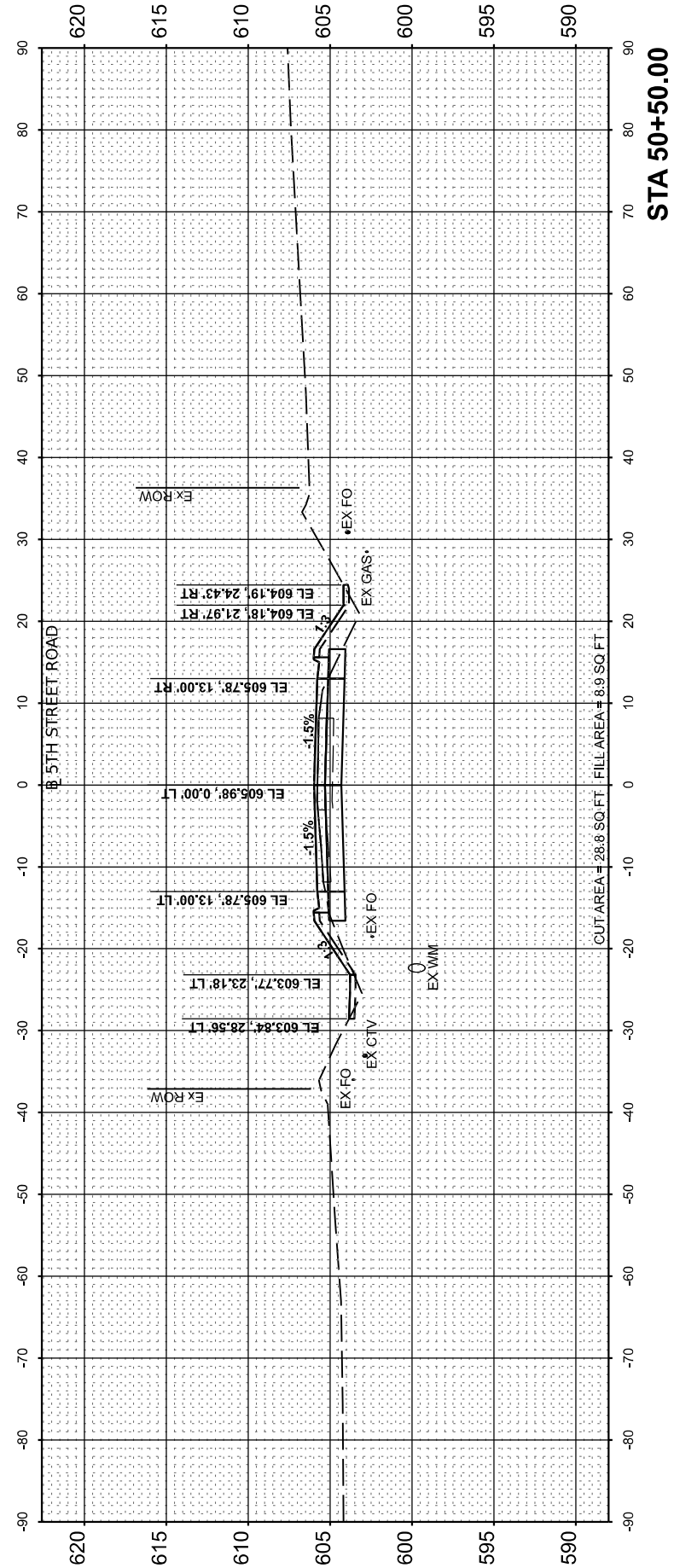
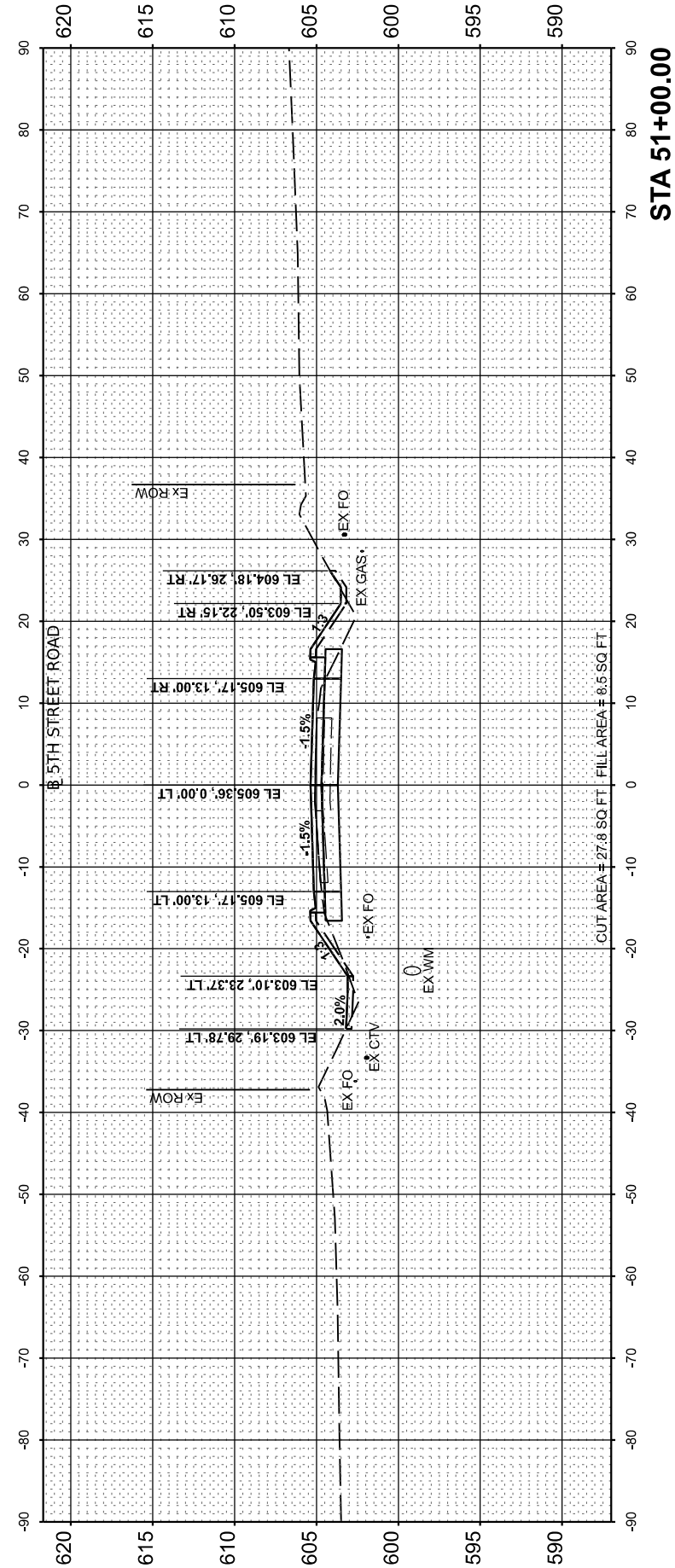
DESIGNED	DATE
DRAWN	
REVIEWED	

MODEL: P:_Sh_ Revised - 50+00.00
 FILE NAME: I:\052092\CAD\SheetPhase 2\sh-cvsec01.dgn



© Copyright Hanson Professional Services Inc. 2024

Hanson Professional Services Inc.



Final

USER NAME = Ander00846	DESIGNED - BAB	REVISED -
PLOT SCALE = 0.16666685' / in.	DRAWN - RLA	REVISED -
PLOT DATE = 11/21/2024	CHECKED - MB	REVISED -
	DATE - 11/22/2024	REVISED -

**STATE OF ILLINOIS
 DEPARTMENT OF TRANSPORTATION**

SCALE: 1" = 10' SHEET OF SHEETS STA.

**5TH STREET ROAD
 CROSS SECTIONS**

F.A. RTE.	SECTION	COUNTY	TOTAL SHEETS	SHEET NO.
569	98-00081-00-PV	LOGAN	184	150
05S2092		CONTRACT NO. 93826		
ILLINOIS		FED. AID PROJECT		

FINAL SURVEY NO.	SURVEYED PLOTTED TEMPLATE AREAS CHECKED	BY	DATE

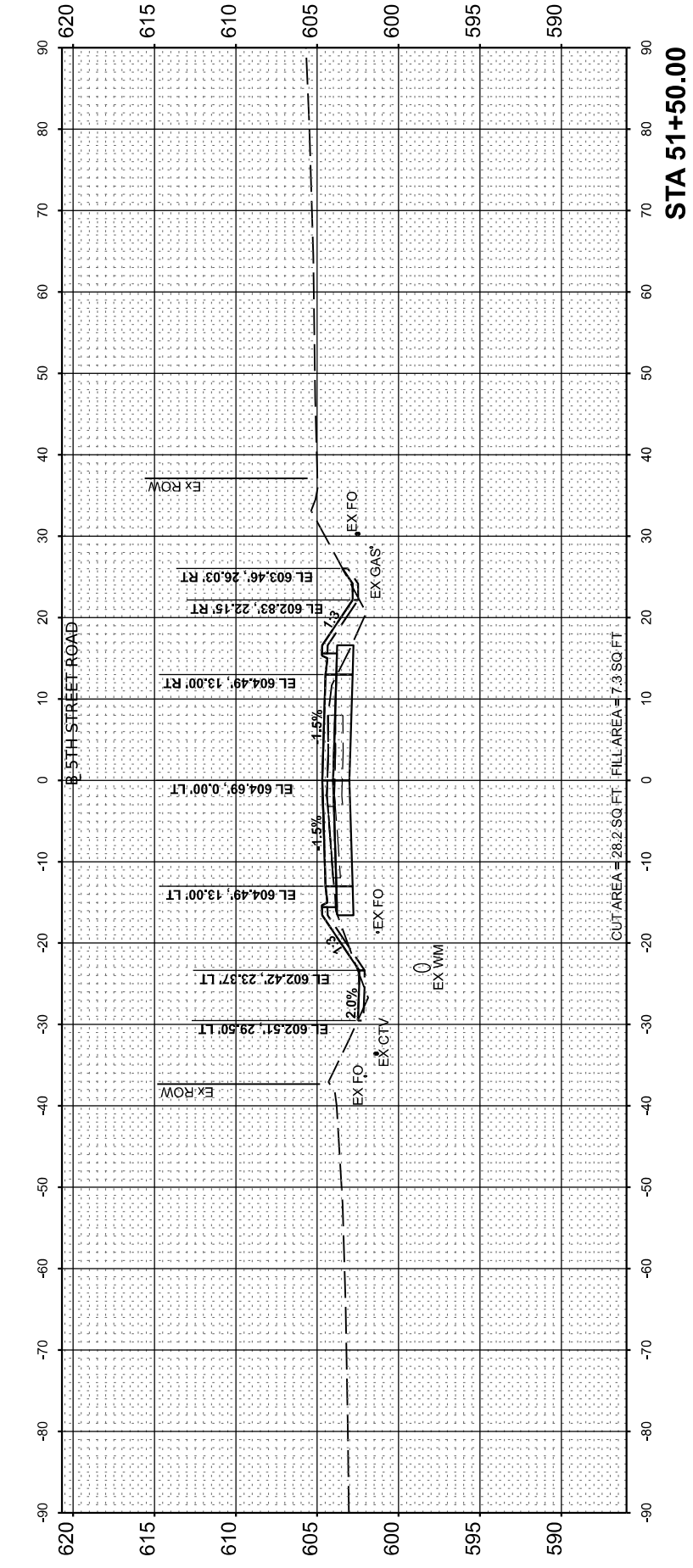
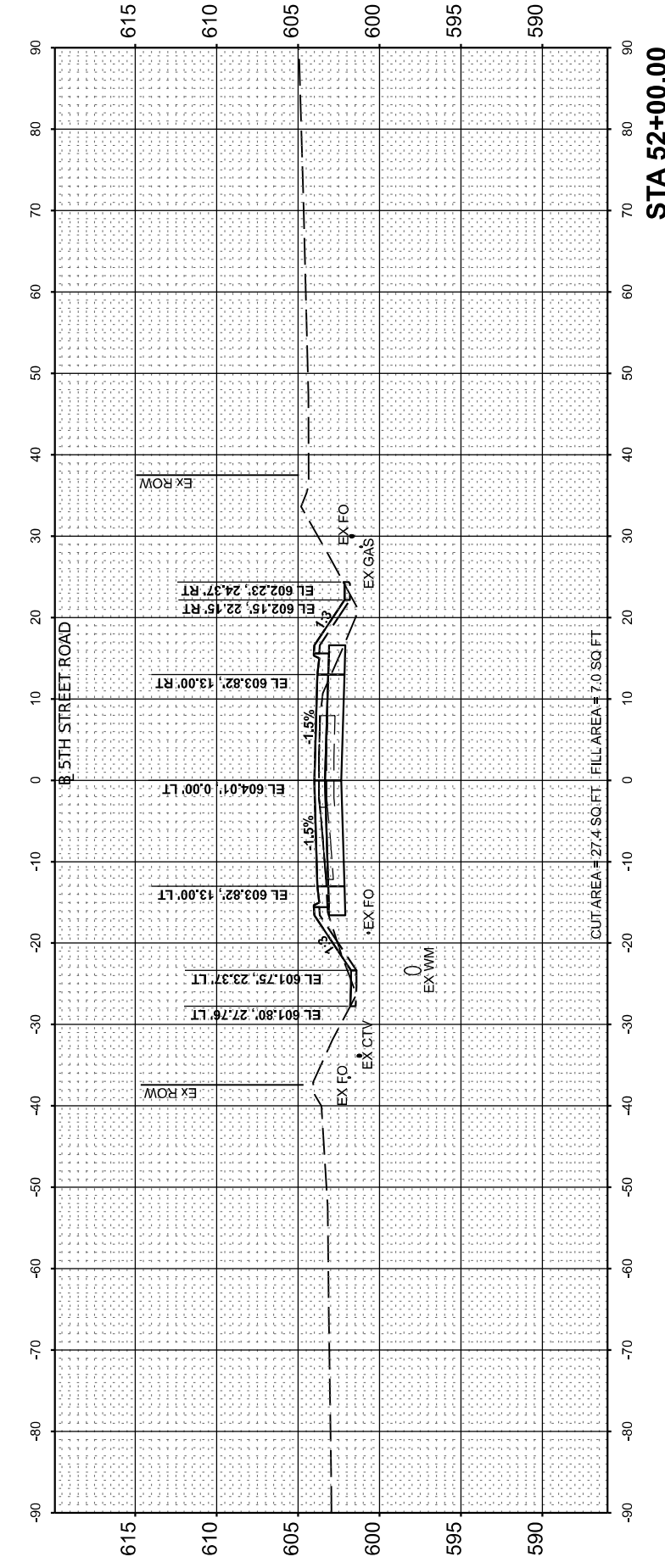
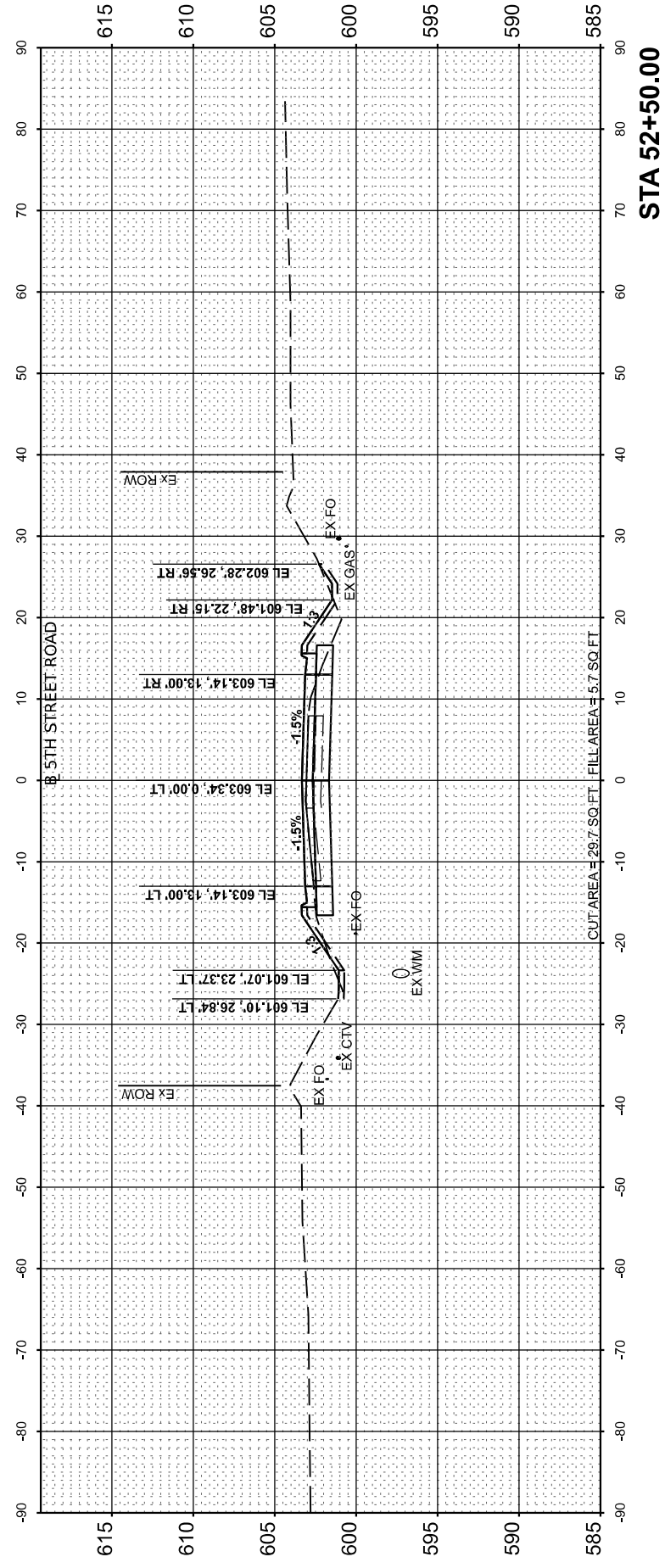
ORIGINAL SURVEY NO.	SURVEYED PLOTTED TEMPLATE AREAS CHECKED	BY	DATE

DESIGNED	DATE
DRAWN	
REVIEWED	

MODEL: PAL_5th_Rev18 - 51+50.00
 FILE NAME: I:\052092\CAD\Sheet\SheetPhase 2\stc-sec01.dgn



© Copyright Hanson Professional Services Inc. 2024



**STATE OF ILLINOIS
 DEPARTMENT OF TRANSPORTATION**

**5TH STREET ROAD
 CROSS SECTIONS**

SCALE: 1" = 10' SHEET OF SHEETS STA.

USER NAME = Ander00846	DESIGNED - BAB	REVISED -
PLOT SCALE = 0.16666685' / in.	DRAWN - RLA	REVISED -
PLOT DATE = 11/21/2024	CHECKED - MB	REVISED -
	DATE - 11/22/2024	REVISED -

F.A. RTE.	SECTION	COUNTY	TOTAL SHEETS	SHEET NO.
569	98-00081-00-PV	LOGAN	184	151
05S2092		CONTRACT NO. 93826		
ILLINOIS		FED. AID PROJECT		

Final

FINAL SURVEY NO.	SURVEYED PLOTTED TEMPLATE AREAS CHECKED	BY	DATE

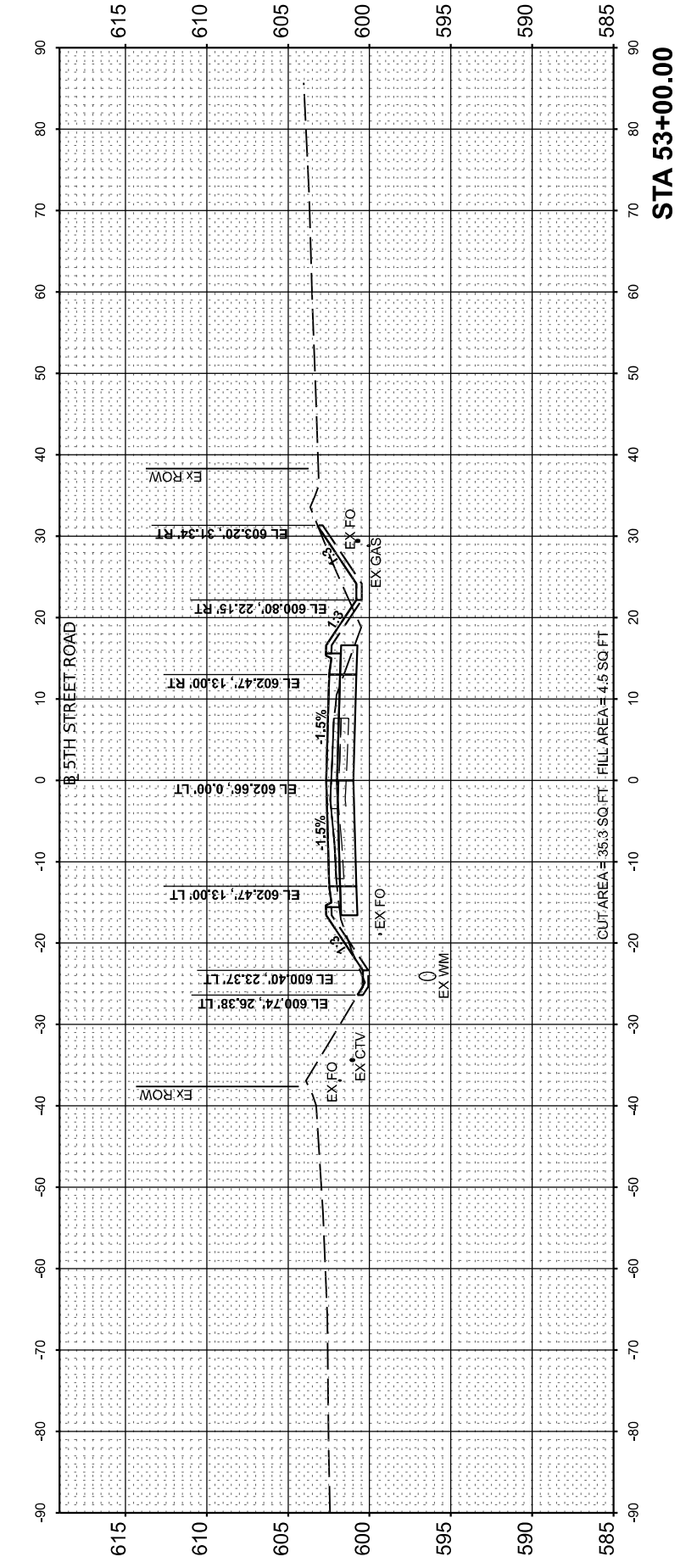
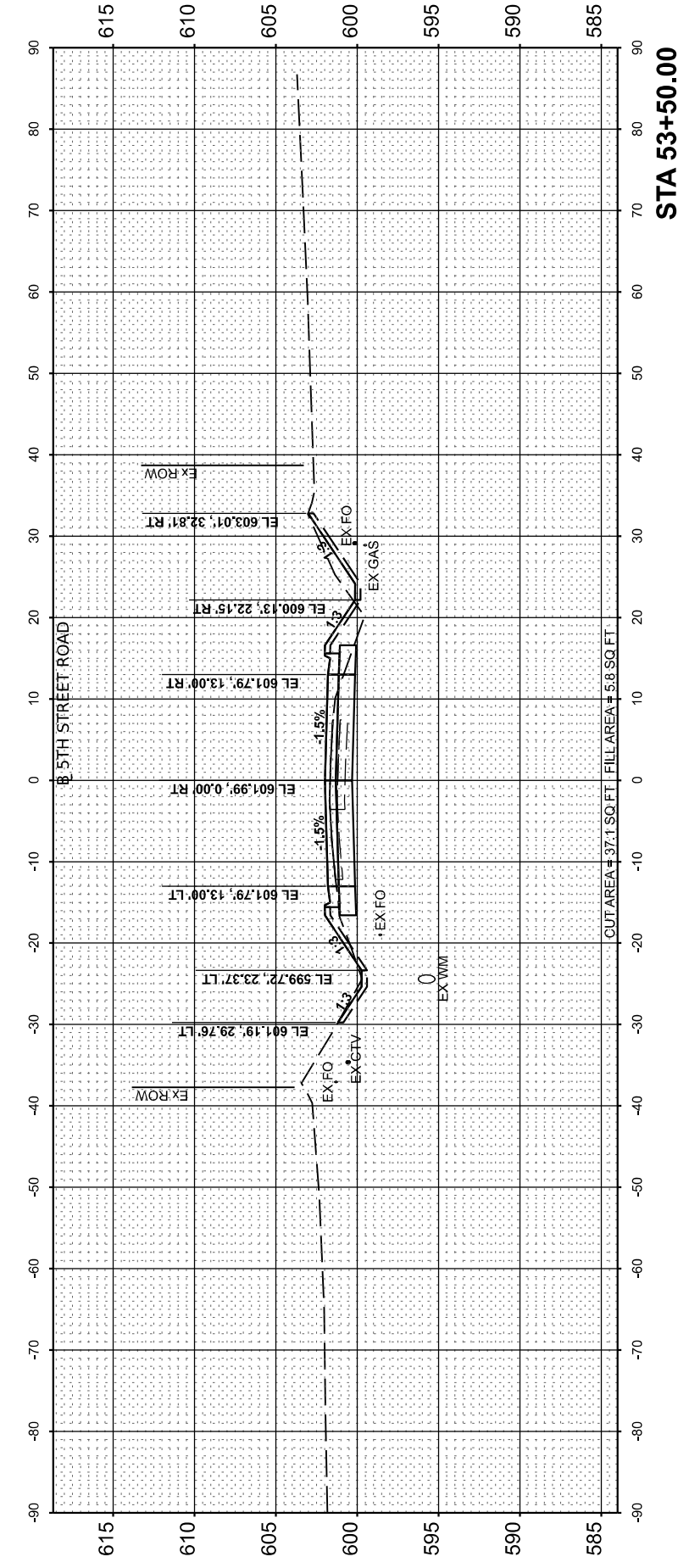
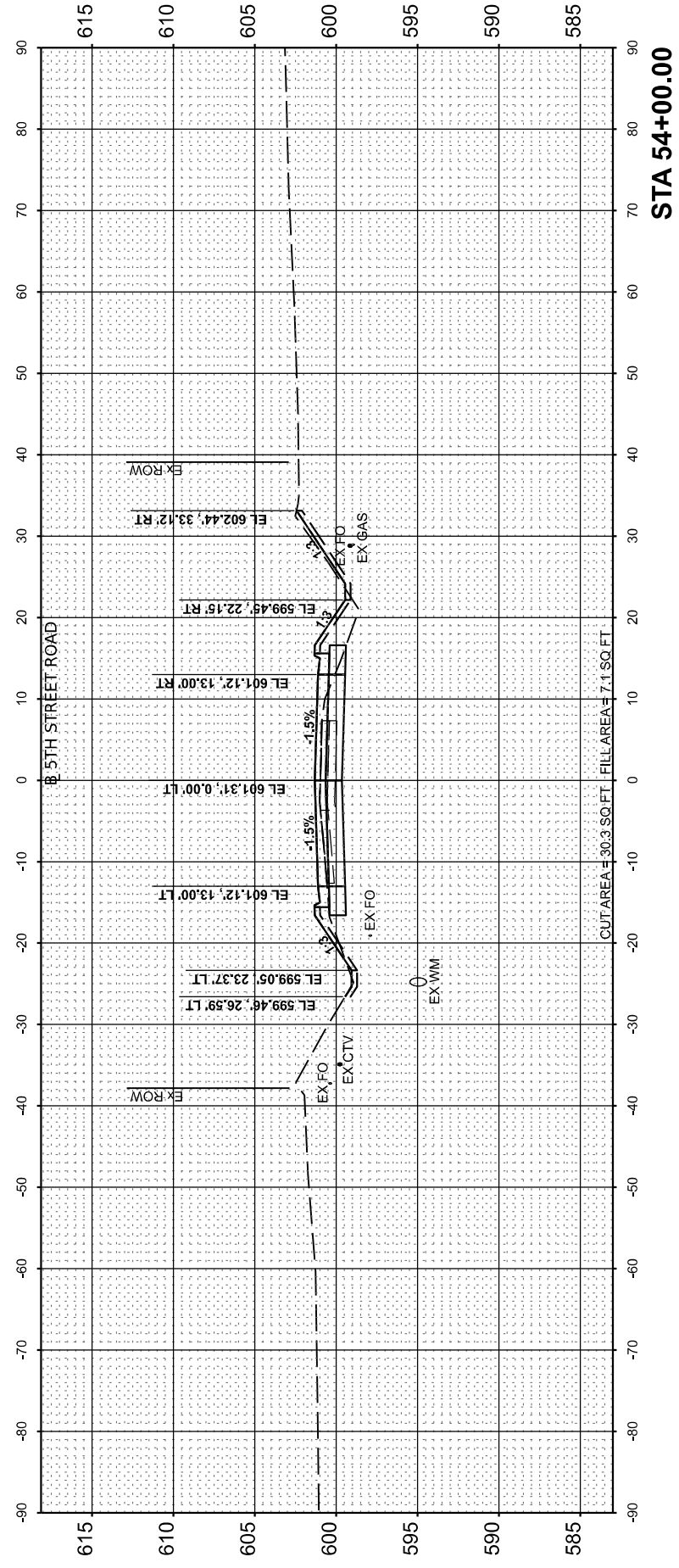
ORIGINAL SURVEY NO.	SURVEYED PLOTTED TEMPLATE AREAS CHECKED	BY	DATE

DESIGNED	DATE
DRAWN	
REVIEWED	

MODEL: PAL_5th_Rev12 - 53+00.00
 FILE NAME: I:\052092\CAD\Drawn\Sheet\Phase 2\5th-cvsec01.dgn



© Copyright Hanson Professional Services Inc. 2024
 Hanson Professional Services Inc.



**STATE OF ILLINOIS
 DEPARTMENT OF TRANSPORTATION**

**5TH STREET ROAD
 CROSS SECTIONS**

SCALE: 1" = 10' SHEET OF SHEETS STA.

USER NAME = Ander00846	DESIGNED - BAB	REVISED -
PLOT SCALE = 0.16666667 / in.	DRAWN - RLA	REVISED -
PLOT DATE = 11/21/2024	CHECKED - MB	REVISED -
	DATE - 11/22/2024	REVISED -

F.A. RTE.	SECTION	COUNTY	TOTAL SHEETS	SHEET NO.
569	98-00081-00-PV	LOGAN	184	152
05S2092		CONTRACT NO. 93826		
ILLINOIS		FED. AID PROJECT		

Final

FINAL SURVEY NO.	SURVEYED AREAS CHECKED	BY	DATE

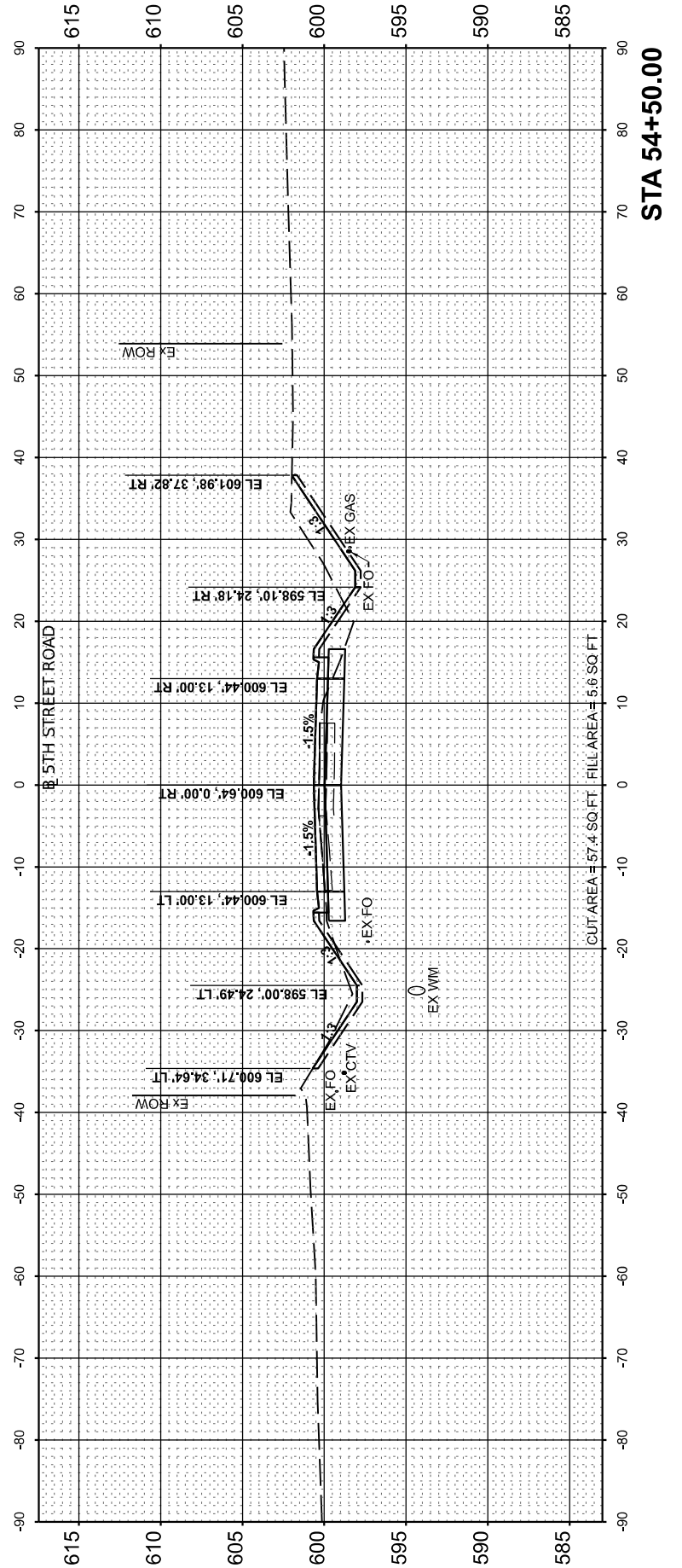
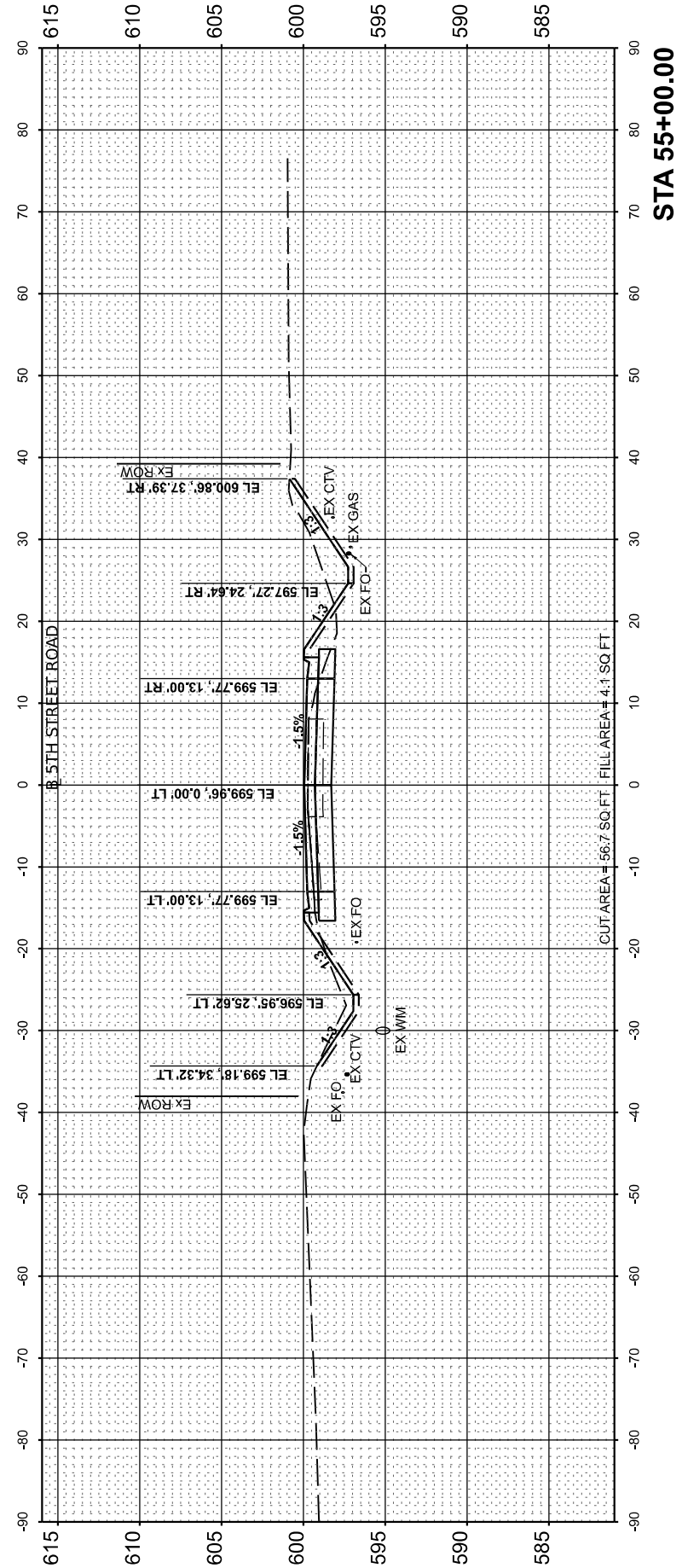
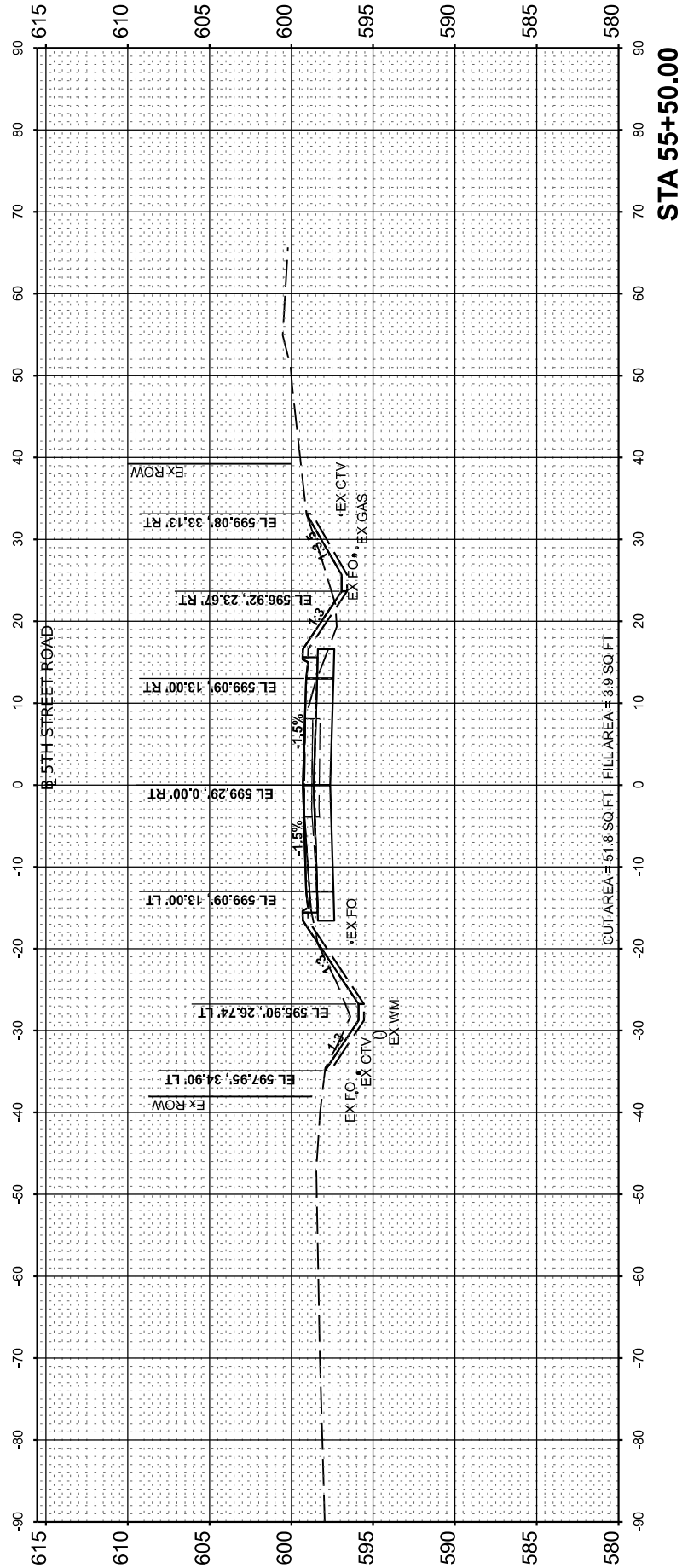
ORIGINAL SURVEY NO.	SURVEYED AREAS CHECKED	BY	DATE

DESIGNED	DATE
DRAWN	
REVIEWED	

MODEL: PAL_5th_Rev12 - 54+50.00
 FILE NAME: I:\052092\CAD\SheetPhase 2\Sheet01.dgn



© Copyright Hanson Professional Services Inc. 2024
 Hanson Professional Services Inc.



**STATE OF ILLINOIS
 DEPARTMENT OF TRANSPORTATION**

**5TH STREET ROAD
 CROSS SECTIONS**

SCALE: 1" = 10' SHEET OF SHEETS STA.

USER NAME = Ander00846	DESIGNED - BAB	REVISED -
PLOT SCALE = 0.16666665' / in.	DRAWN - RLA	REVISED -
PLOT DATE = 11/21/2024	CHECKED - MB	REVISED -
	DATE - 11/22/2024	REVISED -

F.A. RTE.	SECTION	COUNTY	TOTAL SHEETS	SHEET NO.
569	98-00081-00-PV	LOGAN	184	153
05S2092		CONTRACT NO. 93826		
ILLINOIS		FED. AID PROJECT		

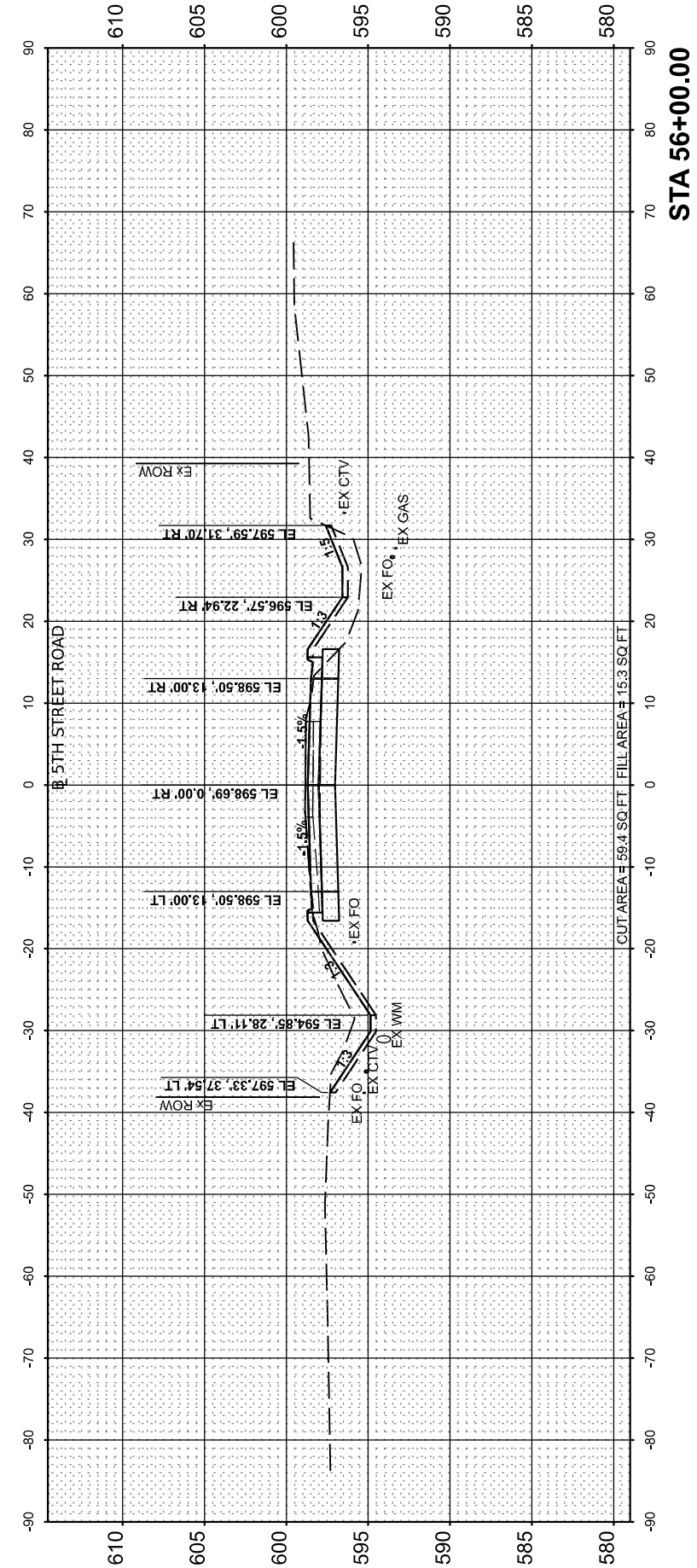
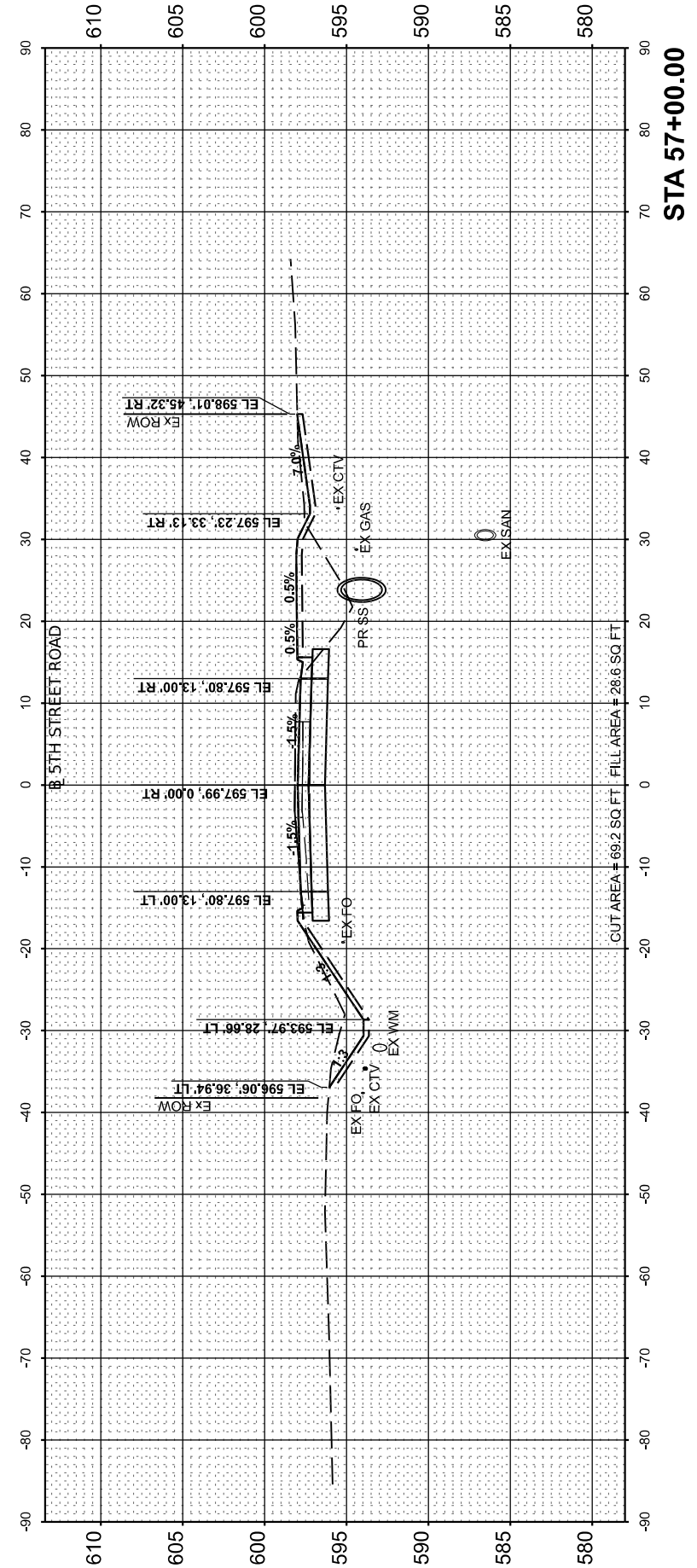
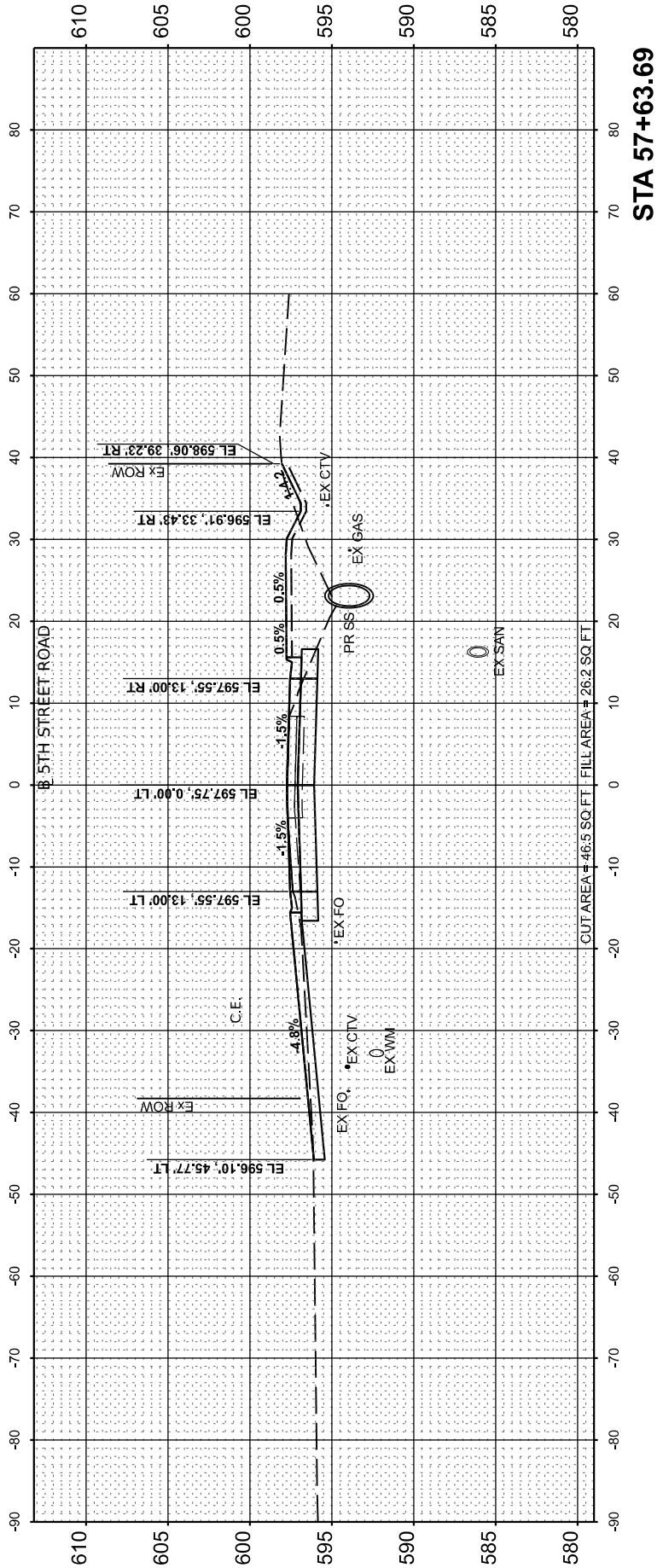
Final

FINAL SURVEY	SURVEYED	BY	DATE
NOTE BOOK	PLOTTED		
AREAS CHECKED	TEMPLATE		
NO.	AREAS CHECKED		

ORIGINAL SURVEY	SURVEYED	BY	DATE
NOTE BOOK	PLOTTED		
AREAS CHECKED	TEMPLATE		
NO.	AREAS CHECKED		

DESIGNED	DATE
DRAWN	
REVIEWED	

MODEL: P:_Sh_Revise - 56+00.00
 FILE NAME: I:\052092\CAD\SheetPhase 2\Sheet01.dgn



**STATE OF ILLINOIS
 DEPARTMENT OF TRANSPORTATION**

**5TH STREET ROAD
 CROSS SECTIONS**

SCALE: 1" = 10' SHEET OF SHEETS STA.

USER NAME = Ander00846	DESIGNED - BAB	REVISED -
PLOT SCALE = 0.16666685' / in.	DRAWN - RLA	REVISED -
PLOT DATE = 11/22/2024	CHECKED - MB	REVISED -
	DATE - 11/22/2024	REVISED -

F.A. RTE.	SECTION	COUNTY	TOTAL SHEETS	SHEET NO.
569	98-00081-00-PV	LOGAN	184	154
	05S2092			CONTRACT NO. 93826
		ILLINOIS	FED. AID PROJECT	

Final

FINAL SURVEY	SURVEYED	BY	DATE
NOTE BOOK	PLOTTED		
NO.	TEMPLATE		
	AREAS CHECKED		

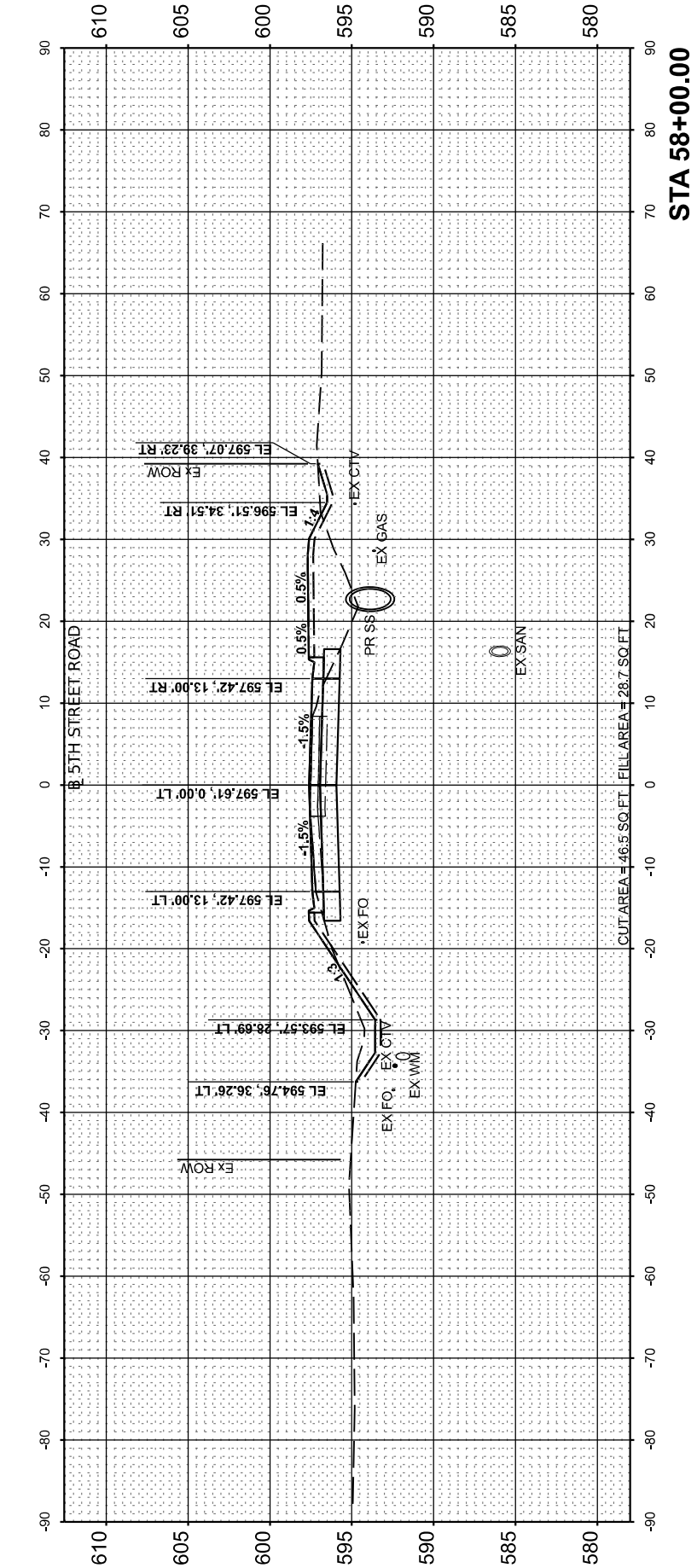
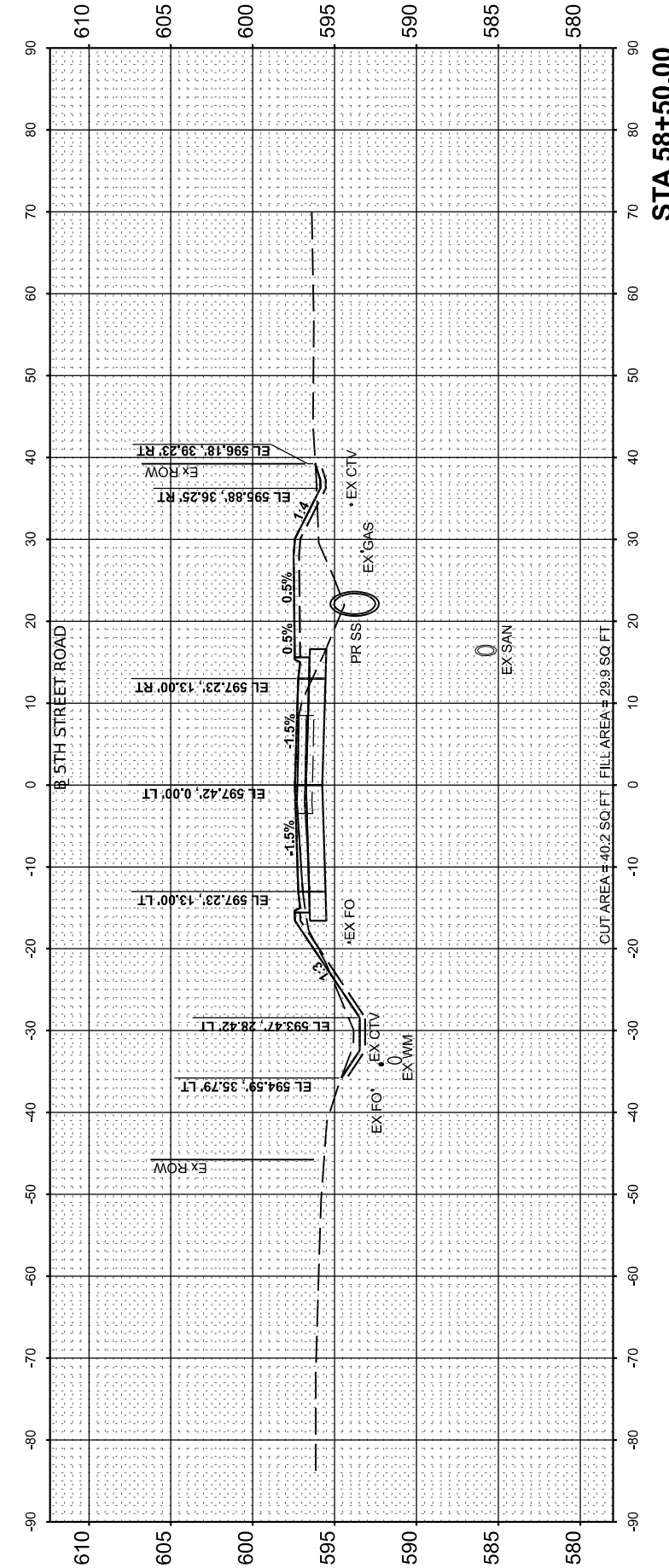
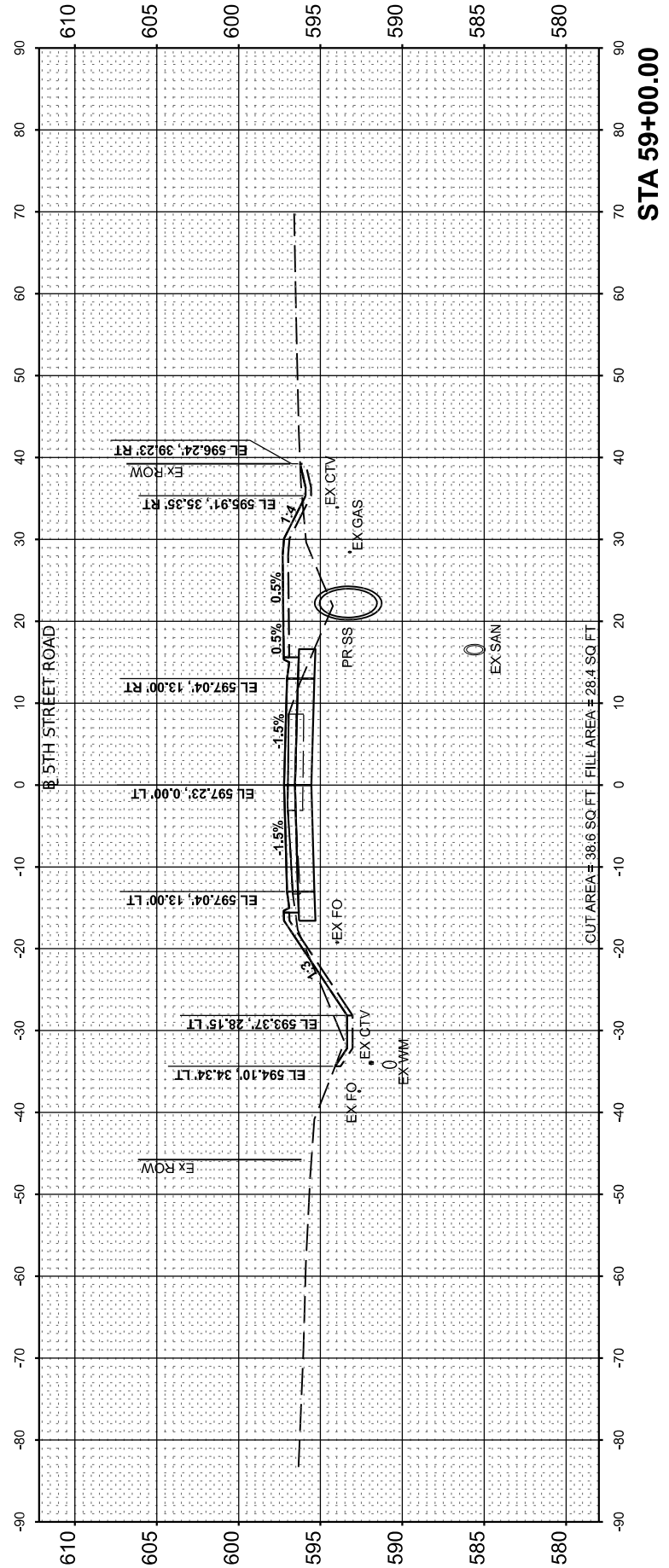
ORIGINAL SURVEY	SURVEYED	BY	DATE
NOTE BOOK	PLOTTED		
NO.	TEMPLATE		
	AREAS CHECKED		

DESIGNED	DATE
DRAWN	
REVIEWED	

MODEL: PAL_5th_Revise0 - 58+00.00
 FILE NAME: I:\052092\CAD\Drawn\Sheet\Phase 2\5thcvsect01.dgn



© Copyright Hanson Professional Services Inc. 2024



USER NAME = Ander00846	DESIGNED - BAB	REVISED -
PLOT SCALE = 0.16666685' / in.	DRAWN - RLA	REVISED -
PLOT DATE = 11/22/2024	CHECKED - MB	REVISED -
	DATE - 11/22/2024	REVISED -

**STATE OF ILLINOIS
DEPARTMENT OF TRANSPORTATION**

SCALE: 1" = 10'	SHEET	OF	SHEETS	STA.
-----------------	-------	----	--------	------

**5TH STREET ROAD
CROSS SECTIONS**

F.A. RTE.	SECTION	COUNTY	TOTAL SHEETS	SHEET NO.
569	98-00081-00-PV	LOGAN	184	155
	05S2092		CONTRACT NO. 93826	
		ILLINOIS	FED. AID PROJECT	

Final

FINAL SURVEY NO.	SURVEYED PLOTTED AREAS CHECKED	BY	DATE

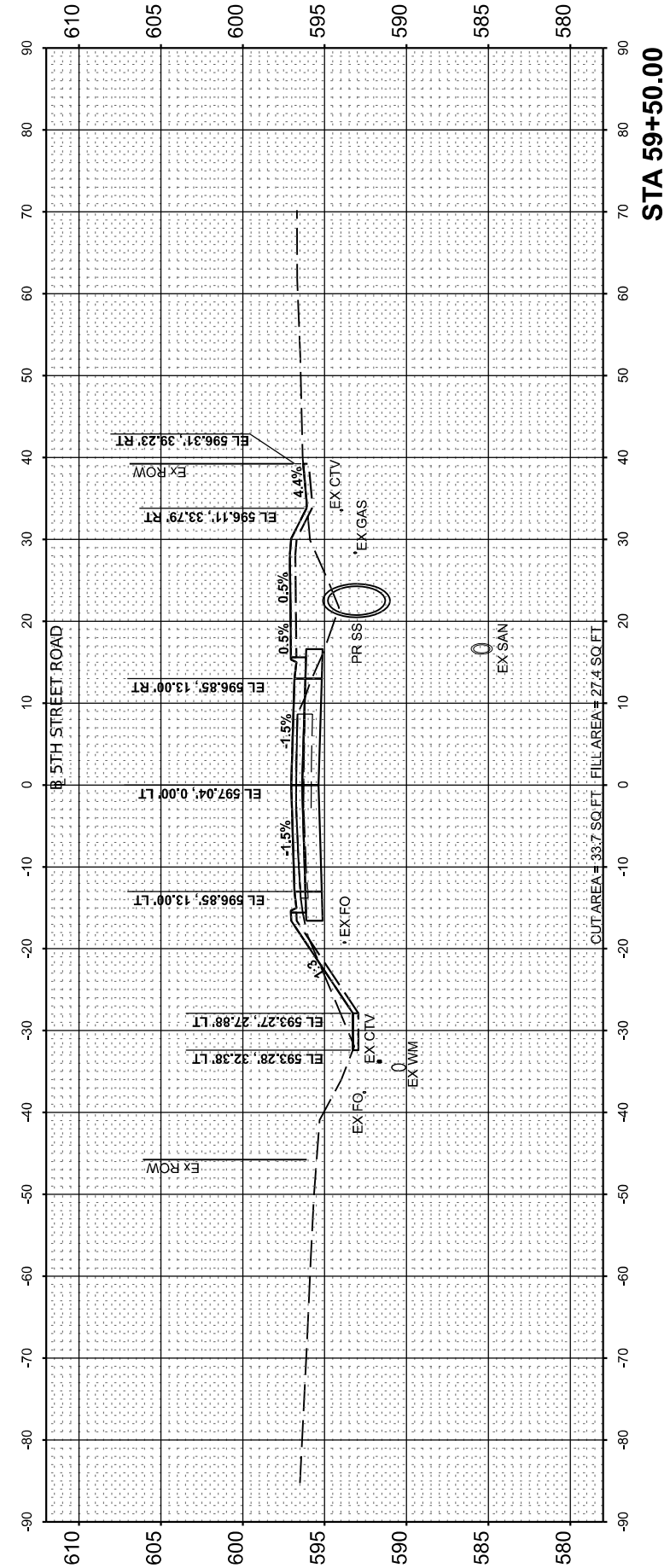
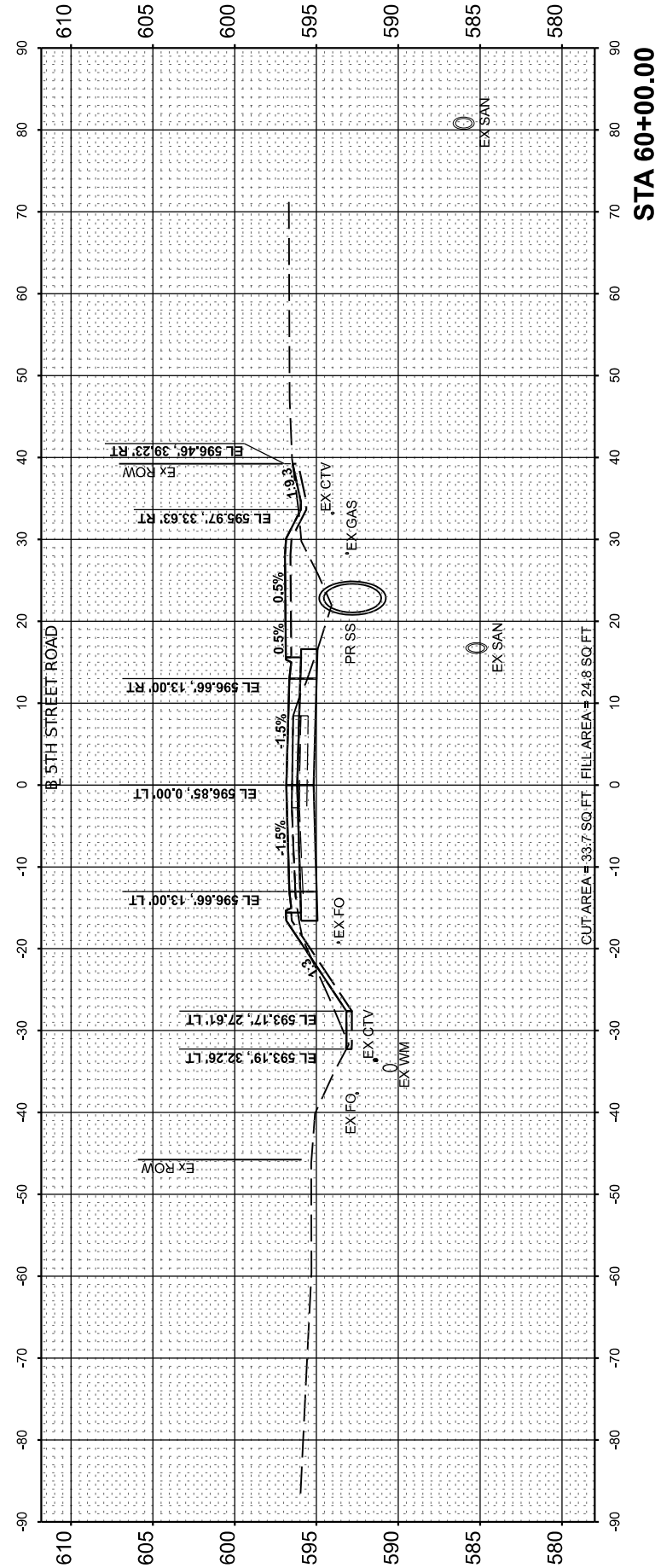
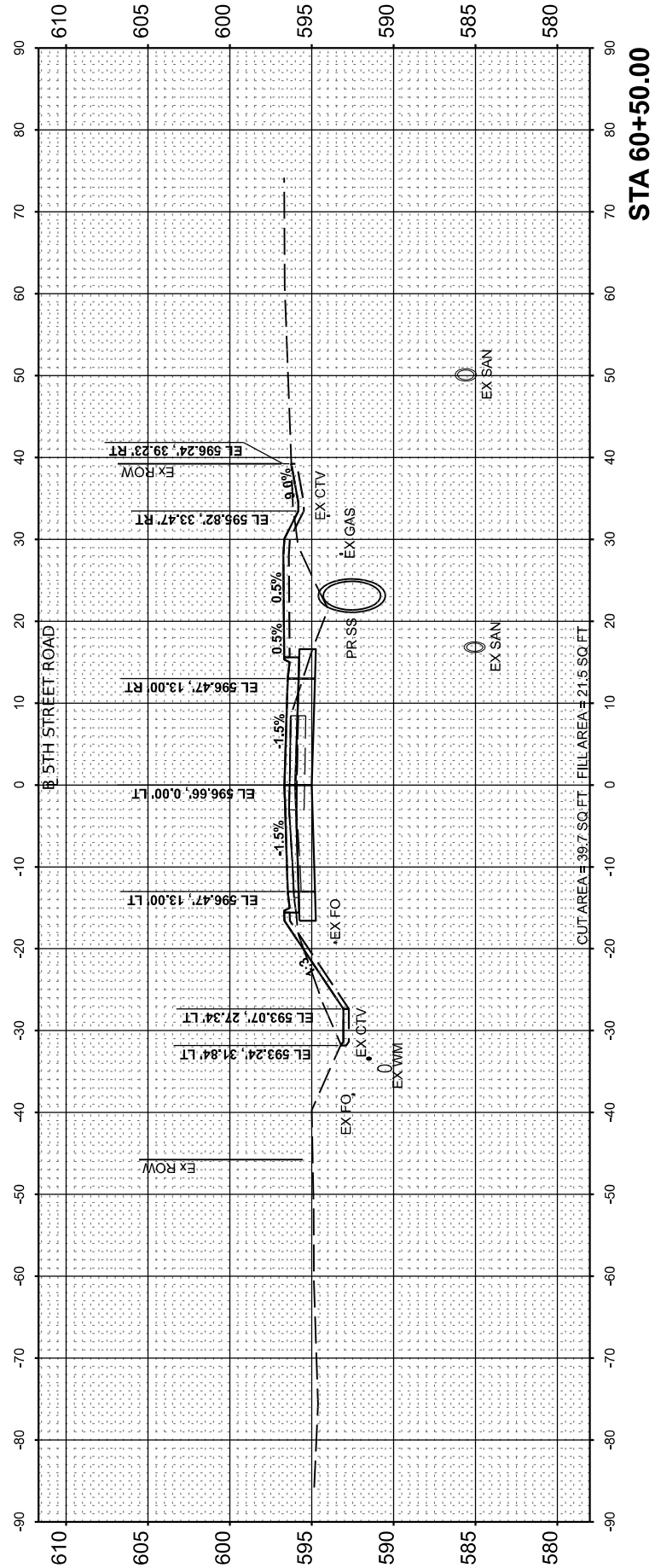
ORIGINAL SURVEY NO.	SURVEYED PLOTTED AREAS CHECKED	BY	DATE

DESIGNED	DATE
DRAWN	
REVIEWED	

MODEL: P:\1_Shr_Revise\59+50.00
 FILE NAME: I:\052092\CAD\Sheet\SheetPhase 2\shcvesc01.dgn



© Copyright Hanson Professional Services Inc. 2024
 Hanson Professional Services Inc.



Final

USER NAME = Ander00846	DESIGNED - BAB	REVISED -
PLOT SCALE = 0.16666665' / in.	DRAWN - RLA	REVISED -
PLOT DATE = 11/21/2024	CHECKED - MB	REVISED -
	DATE - 11/22/2024	REVISED -

**STATE OF ILLINOIS
 DEPARTMENT OF TRANSPORTATION**

SCALE: 1" = 10' SHEET OF SHEETS STA.

**5TH STREET ROAD
 CROSS SECTIONS**

F.A. RTE.	SECTION	COUNTY	TOTAL SHEETS	SHEET NO.
569	98-00081-00-PV	LOGAN	184	156
	05S2092			CONTRACT NO. 93826
		ILLINOIS	FED. AID PROJECT	

FINAL SURVEY NO.	SURVEYED PLOTTED AREAS CHECKED	BY	DATE

ORIGINAL SURVEY NO.	SURVEYED PLOTTED AREAS CHECKED	BY	DATE

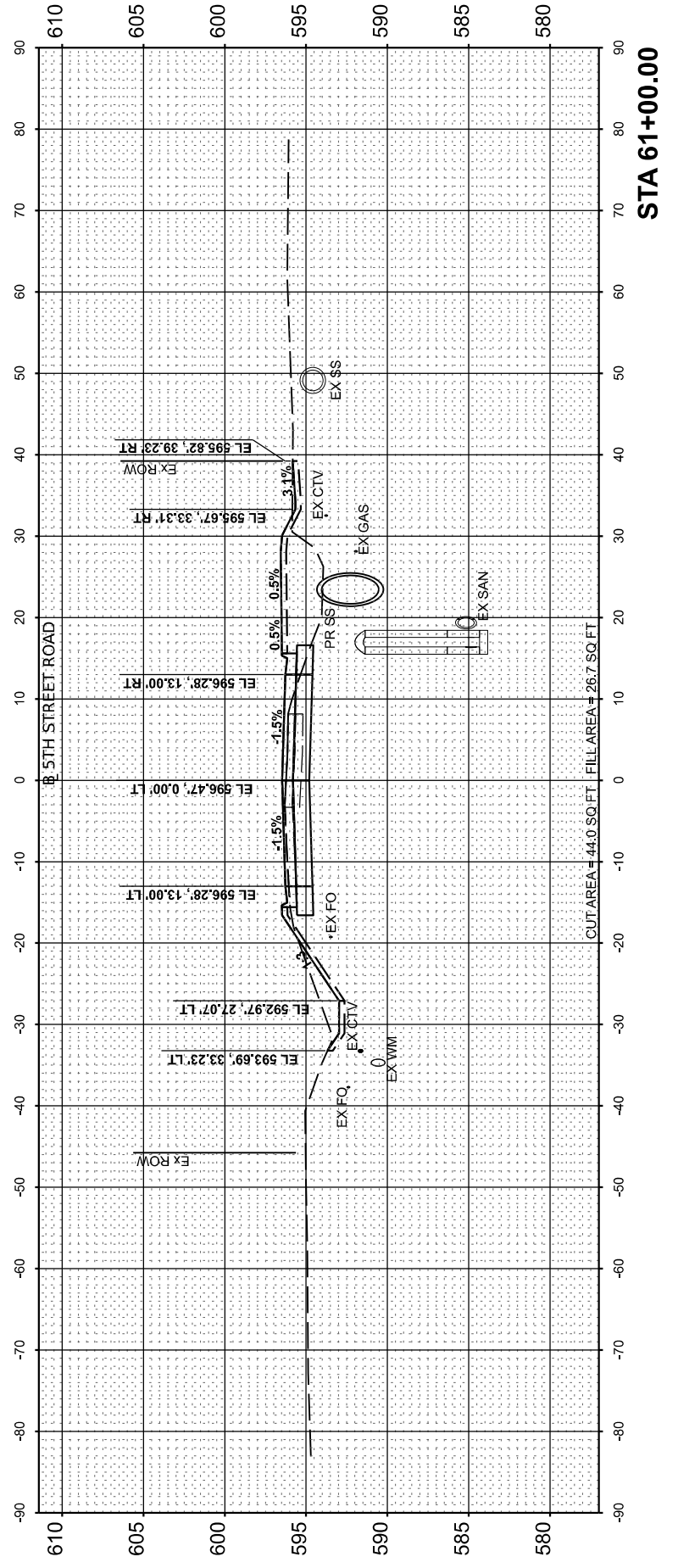
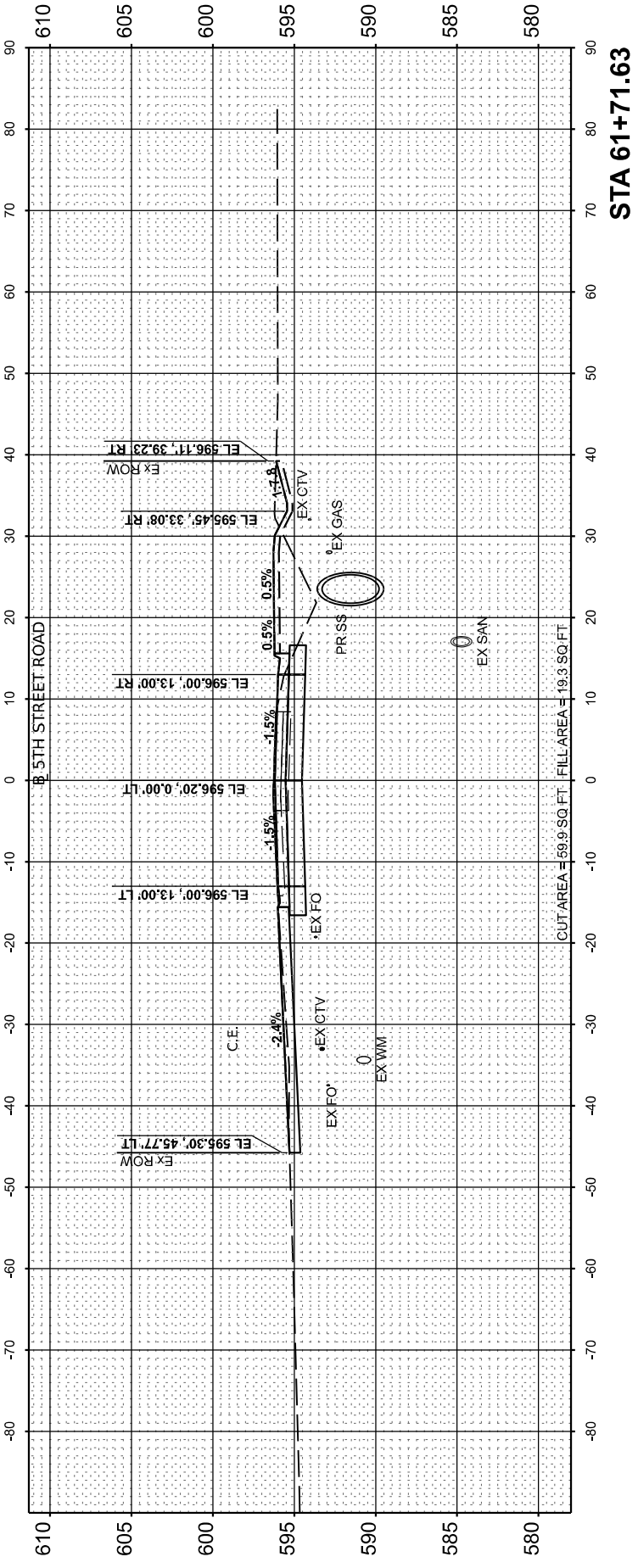
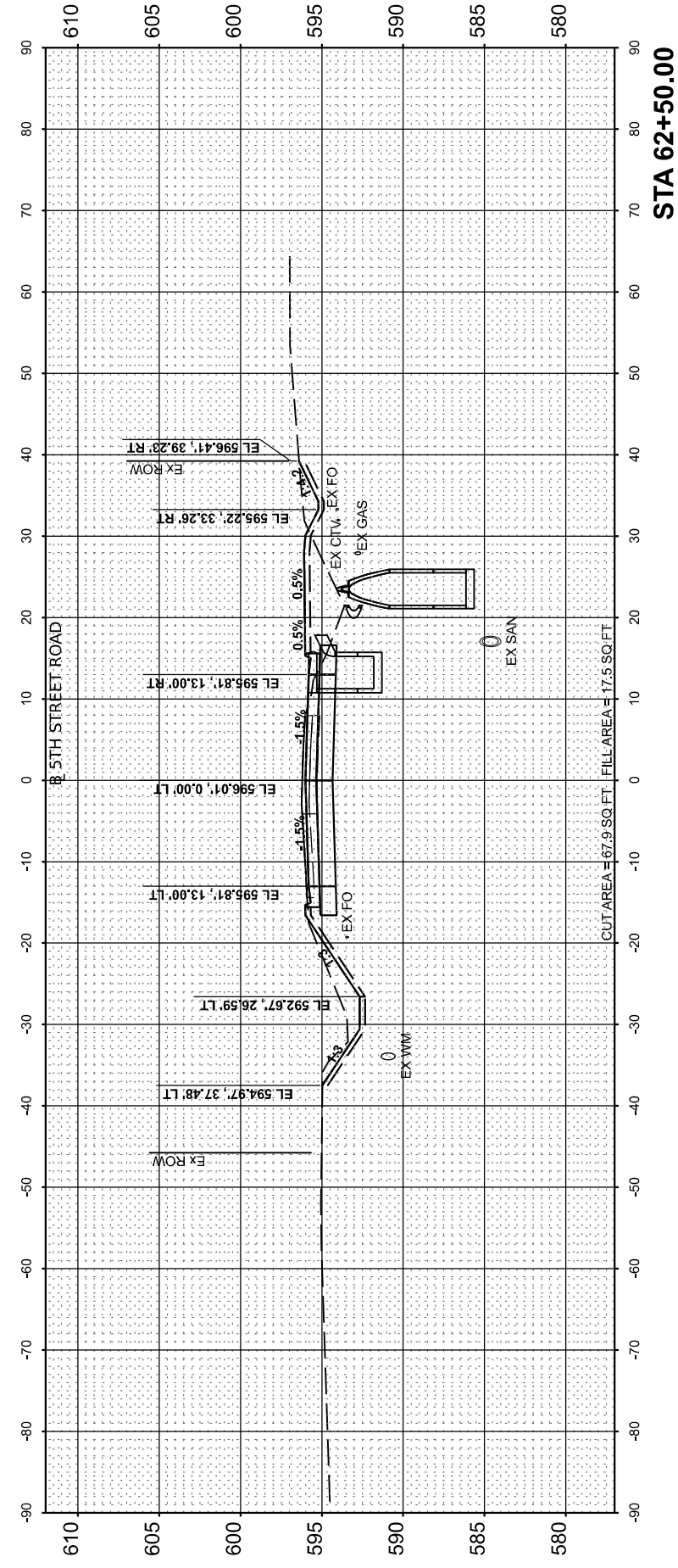
DESIGNED	DATE
DRAWN	
REVIEWED	

MODEL: PAL_5th_Rev18 - 61+00.00
 FILE NAME: I:\052092\CAD\SheetPhase 2\stc-sec01.dgn



© Copyright Hanson Professional Services Inc. 2024

Hanson Professional Services Inc.



**STATE OF ILLINOIS
 DEPARTMENT OF TRANSPORTATION**

**5TH STREET ROAD
 CROSS SECTIONS**

SCALE: 1" = 10' SHEET OF SHEETS STA.

USER NAME = Ander00846	DESIGNED - BAB	REVISED -
PLOT SCALE = 0.16666667 / in.	DRAWN - RLA	REVISED -
PLOT DATE = 11/21/2024	CHECKED - MB	REVISED -
	DATE - 11/22/2024	REVISED -

F.A. RTE.	SECTION	COUNTY	TOTAL SHEETS	SHEET NO.
569	98-00081-00-PV	LOGAN	184	157
05S2092		CONTRACT NO. 93826		
ILLINOIS		FED. AID PROJECT		

Final

FINAL SURVEY	SURVEYED	BY	DATE
NOTE BOOK	PLOTTED		
NO.	TEMPLATE		
	AREAS CHECKED		

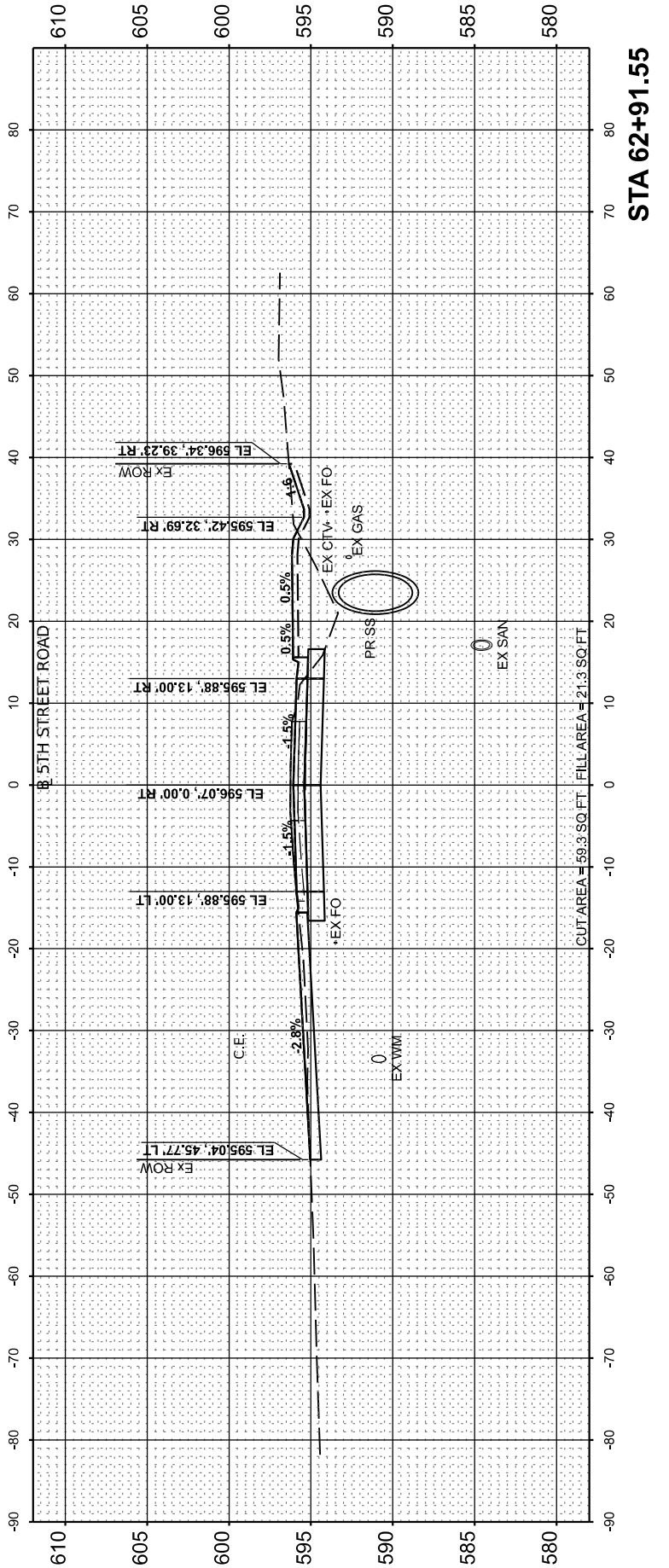
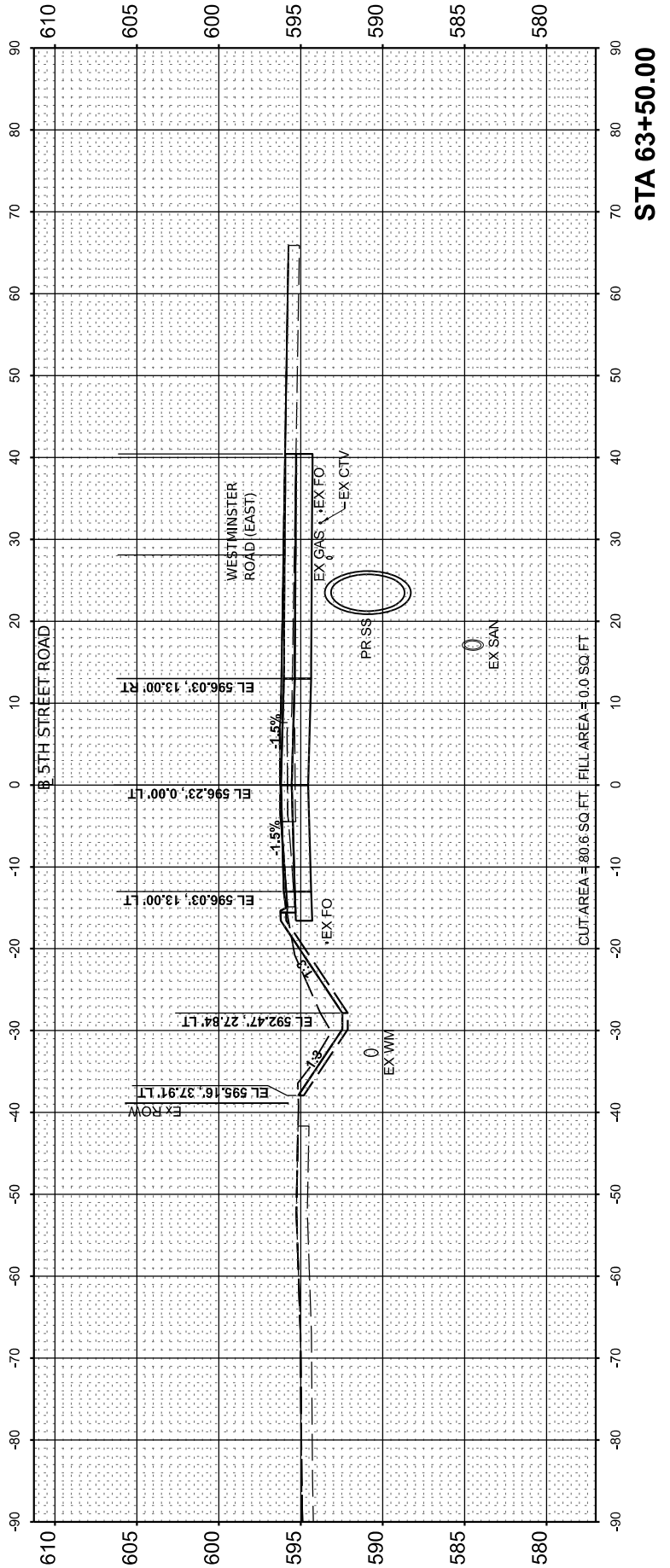
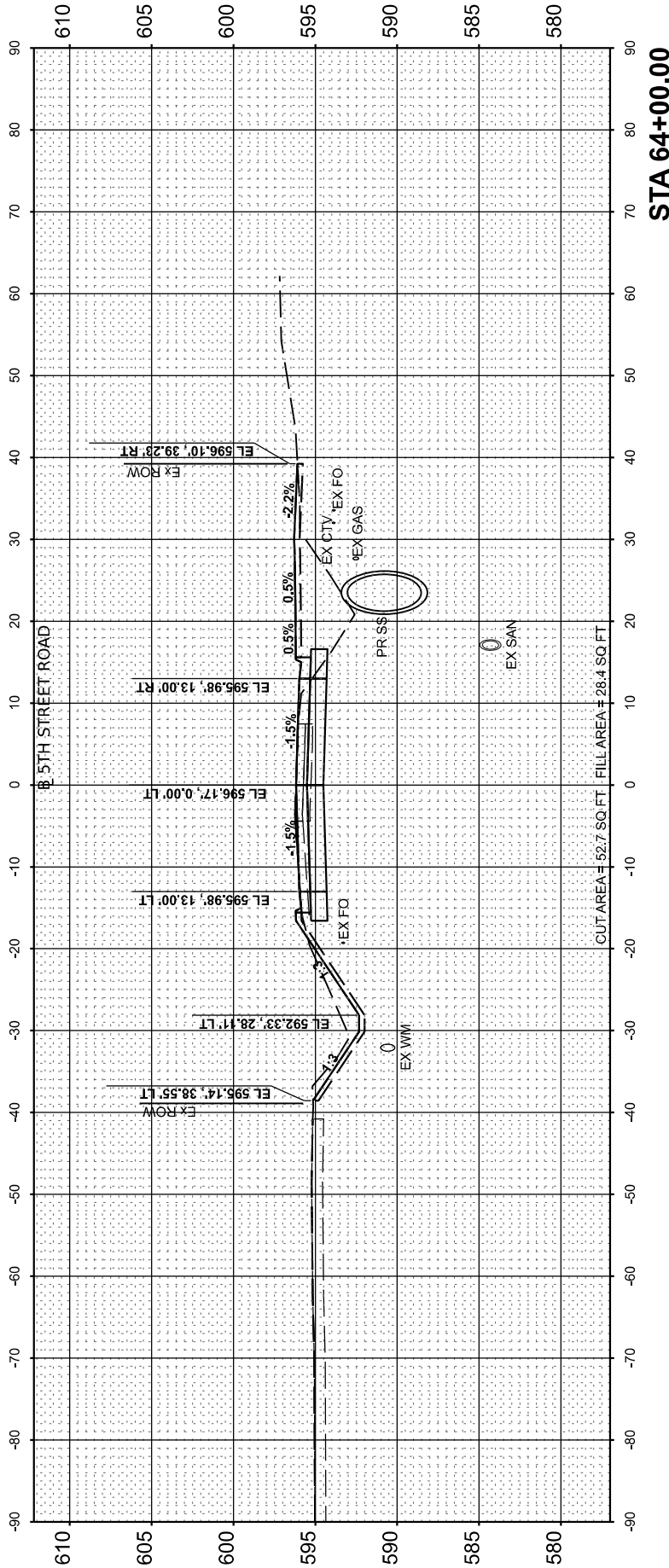
ORIGINAL SURVEY	SURVEYED	BY	DATE
NOTE BOOK	PLOTTED		
NO.	TEMPLATE		
	AREAS CHECKED		

DESIGNED	DATE
DRAWN	
REVIEWED	

MODEL: P:\1_Shr_Revise - 62+91.55
 FILE NAME: I:\052092\CAD\Drawn\Sheet\Phase 2\sh-rsect01.dgn



© Copyright Hanson Professional Services Inc. 2024
 Hanson Professional Services Inc.



**STATE OF ILLINOIS
 DEPARTMENT OF TRANSPORTATION**

**5TH STREET ROAD
 CROSS SECTIONS**

SCALE: 1" = 10' SHEET OF SHEETS STA.

USER NAME = Ander00846	DESIGNED - BAB	REVISED -
PLOT SCALE = 0.16666685' / in.	DRAWN - RLA	REVISED -
PLOT DATE = 11/22/2024	CHECKED - MB	REVISED -
	DATE - 11/22/2024	REVISED -

F.A. RTE.	SECTION	COUNTY	TOTAL SHEETS	SHEET NO.
569	98-00081-00-PV	LOGAN	184	158
	05S2092			CONTRACT NO. 93826
		ILLINOIS	FED. AID PROJECT	

Final

FINAL SURVEY NO.	SURVEYED PLOTTED TEMPLATE AREAS CHECKED	BY	DATE

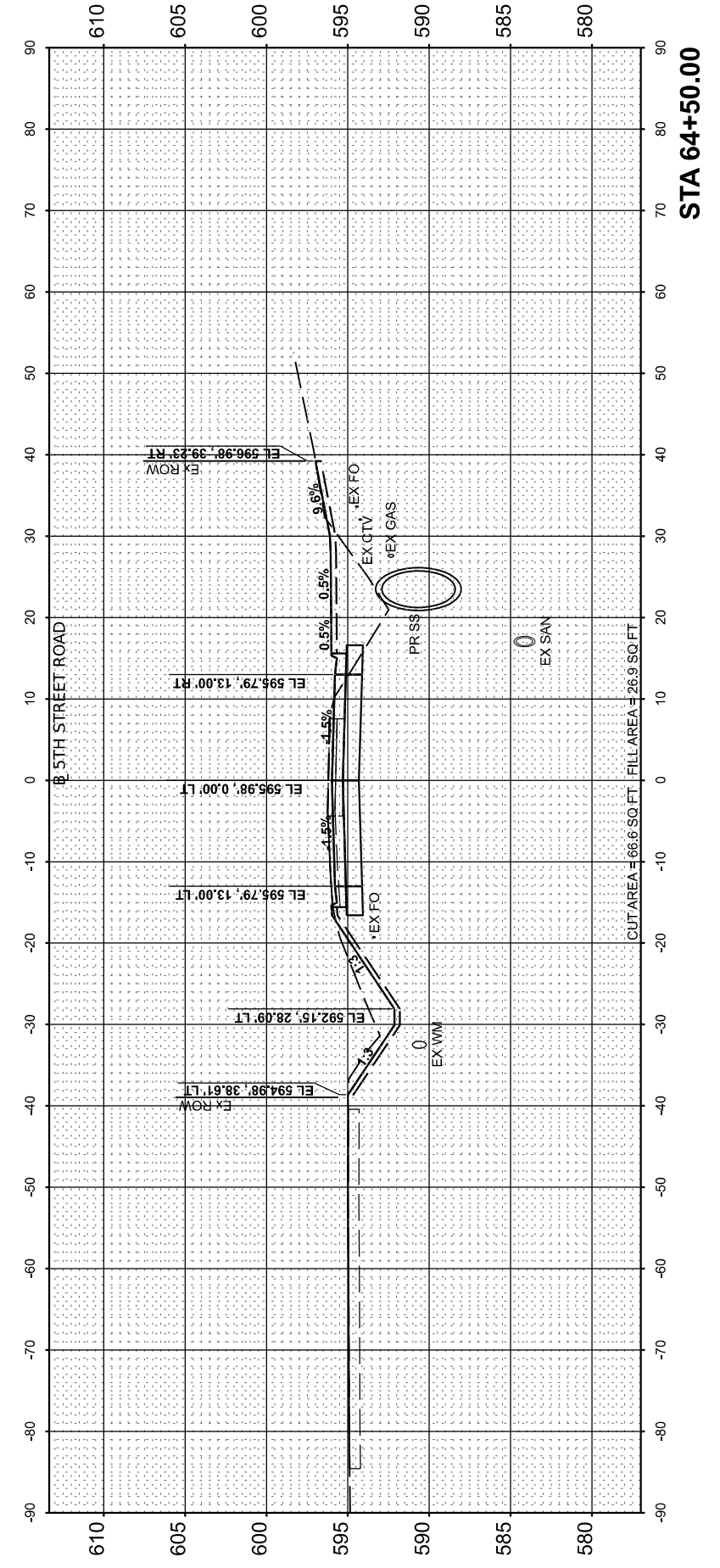
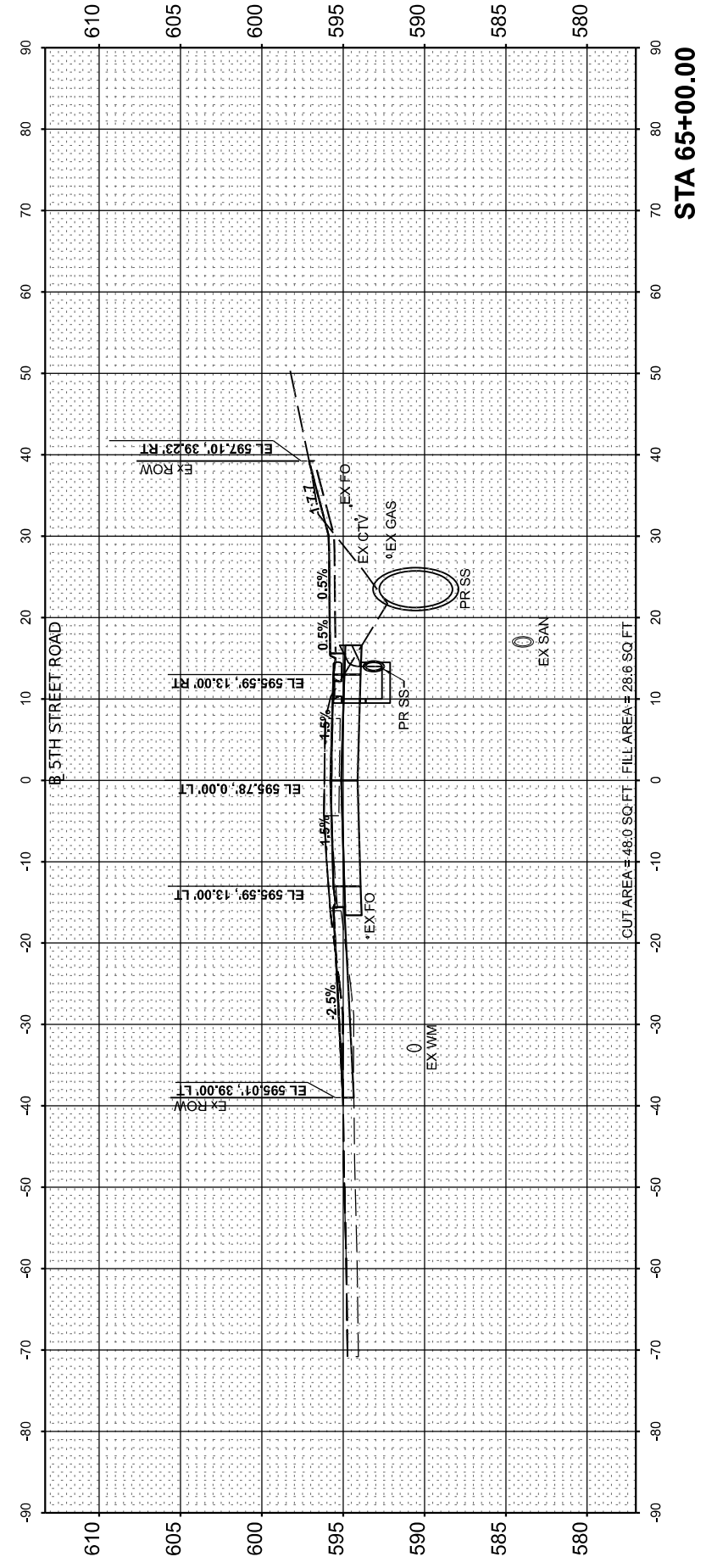
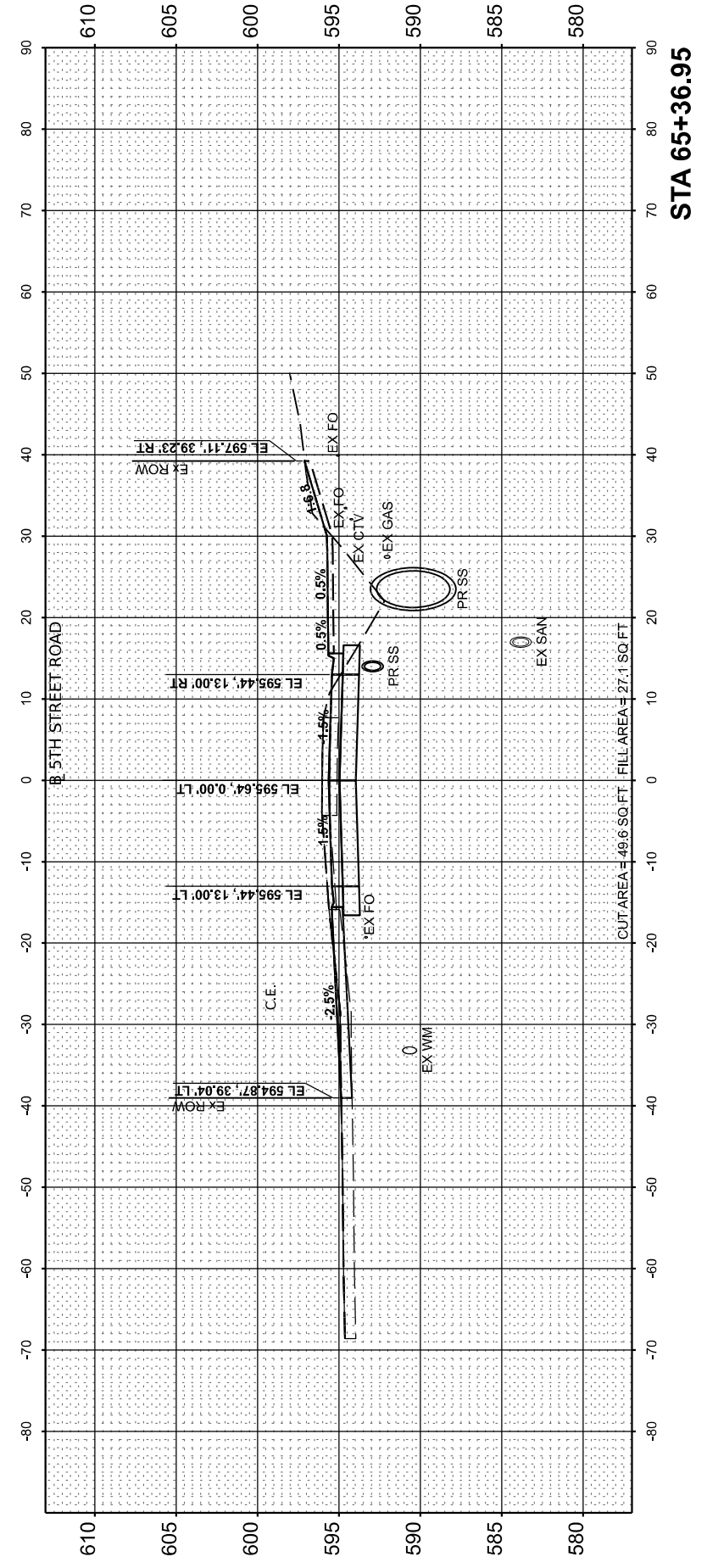
ORIGINAL SURVEY NO.	SURVEYED PLOTTED TEMPLATE AREAS CHECKED	BY	DATE

DESIGNED	BY	DATE
DRAWN		
REVIEWED		

MODEL: PAL_Sht_Revise - 64+50.00
 FILE NAME: I:\05\052092\CAD\SheetPhase 2\Sheet01.dgn



© Copyright Hanson Professional Services Inc. 2024



**STATE OF ILLINOIS
 DEPARTMENT OF TRANSPORTATION**

**5TH STREET ROAD
 CROSS SECTIONS**

SCALE: 1" = 10' SHEET OF SHEETS STA.

USER NAME = Ander00846	DESIGNED - BAB	REVISED -
PLOT SCALE = 0.16666667 / in.	DRAWN - RLA	REVISED -
PLOT DATE = 11/21/2024	CHECKED - MB	REVISED -
	DATE - 11/22/2024	REVISED -

F.A. RTE.	SECTION	COUNTY	TOTAL SHEETS	SHEET NO.
569	98-00081-00-PV	LOGAN	184	159
	05S2092	CONTRACT NO.	93826	
	ILLINOIS	FED. AID PROJECT		

Final

FINAL SURVEY NO.	SURVEYED PLOTTED TEMPLATE AREAS CHECKED	BY	DATE

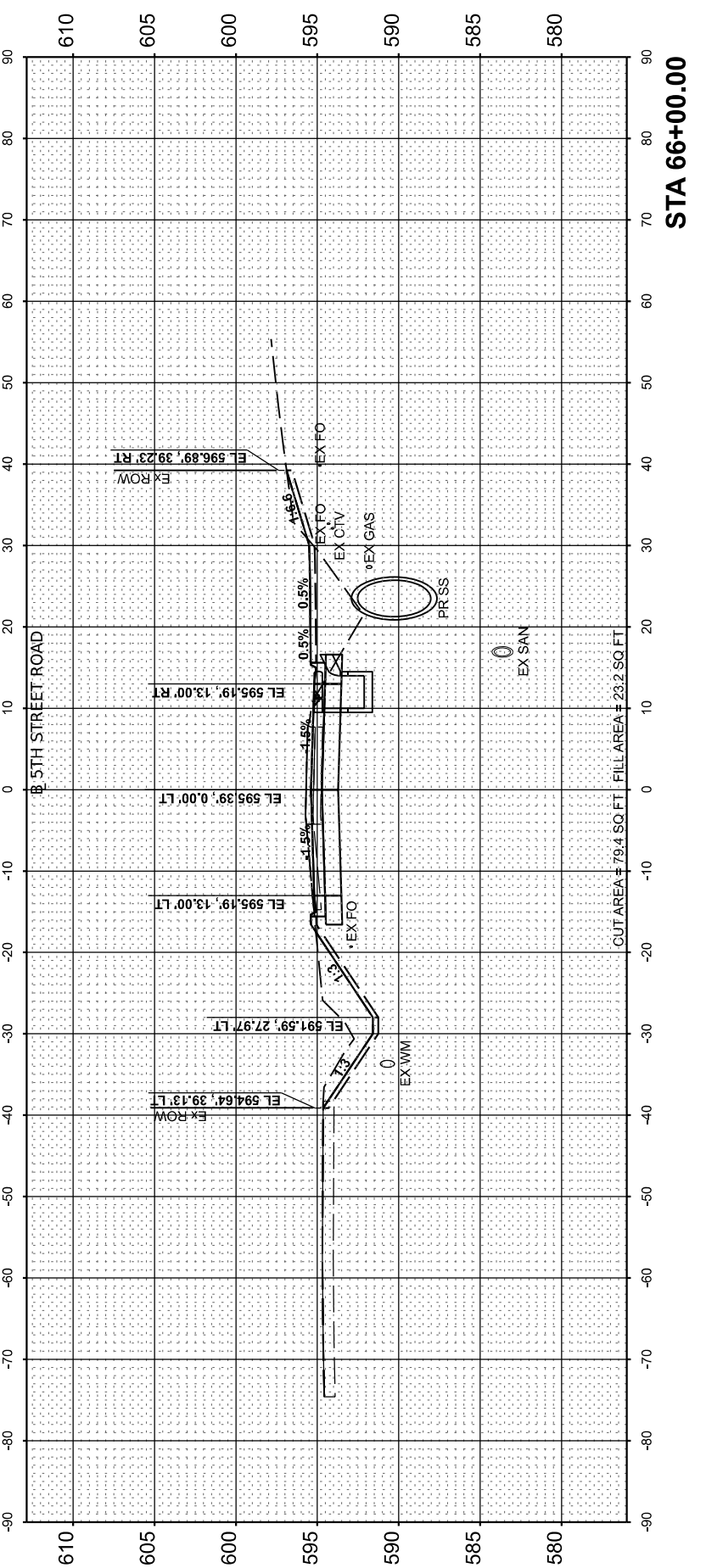
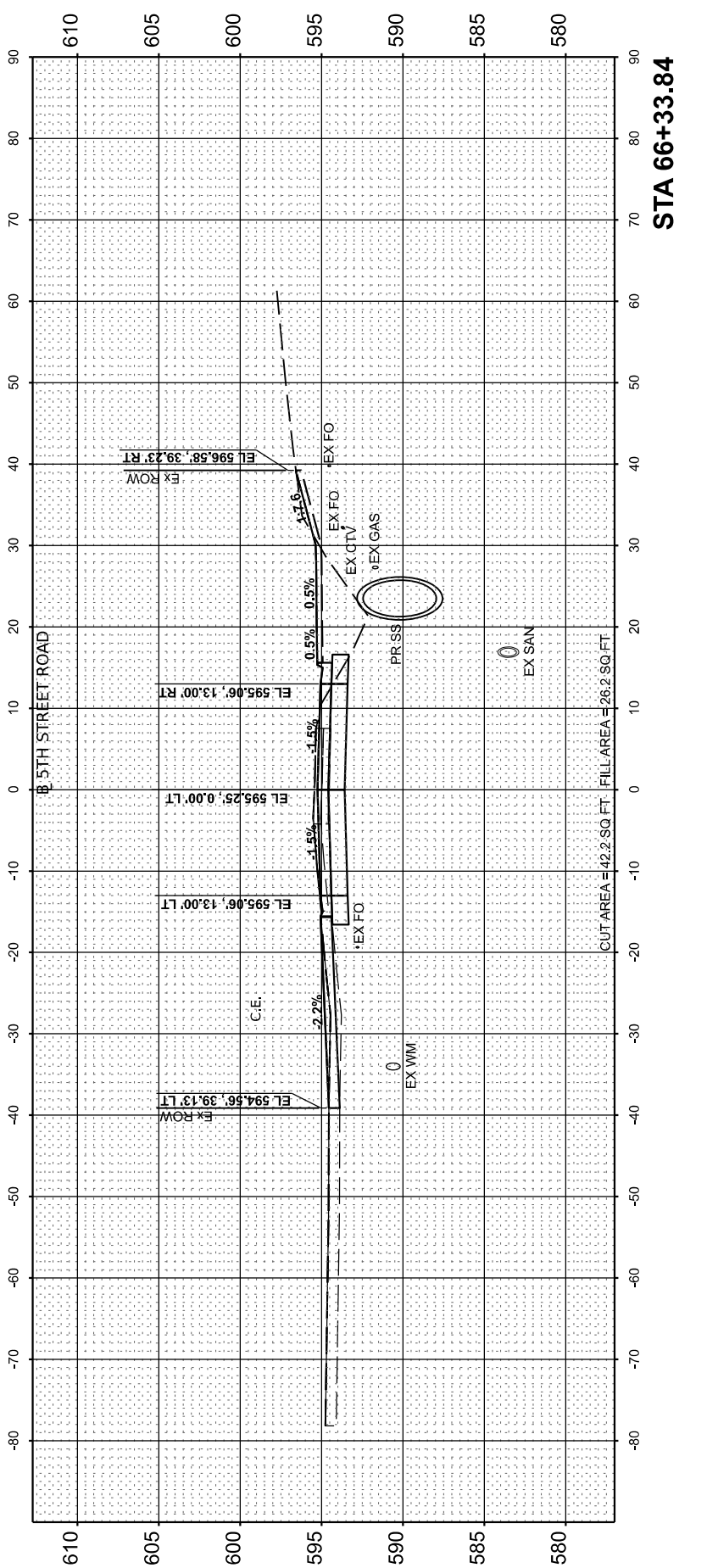
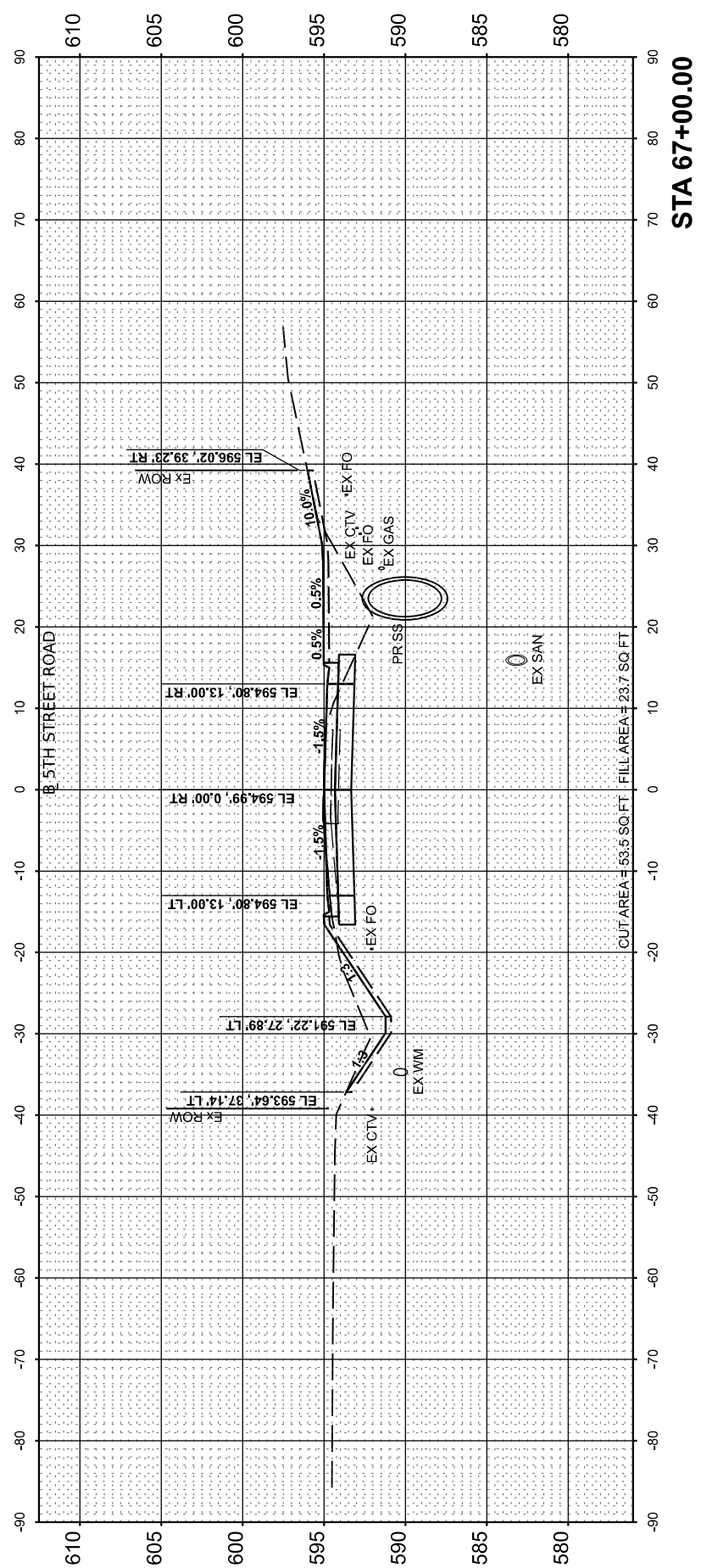
ORIGINAL SURVEY NO.	SURVEYED PLOTTED TEMPLATE AREAS CHECKED	BY	DATE

DESIGNED	DATE
DRAWN	
REVIEWED	



MODEL: PAL_5th_Rev18 - 66+00.00
 FILE NAME: I:\05\052092\CAD\SheetPhase 2\Sheet01.dgn

USER NAME = Ander00846	DESIGNED - BAB	REVISED -
PLOT SCALE = 0.16666667 / in.	DRAWN - RLA	REVISED -
PLOT DATE = 11/21/2024	CHECKED - MB	REVISED -
	DATE - 11/22/2024	REVISED -



**STATE OF ILLINOIS
 DEPARTMENT OF TRANSPORTATION**

SCALE: 1" = 10' SHEET OF SHEETS STA.

**5TH STREET ROAD
 CROSS SECTIONS**

F.A. RTE.	SECTION	COUNTY	TOTAL SHEETS	SHEET NO.
569	98-00081-00-PV	LOGAN	184	160
05S2092		CONTRACT NO. 93826		
ILLINOIS		FED. AID PROJECT		

Final

FINAL SURVEY NO.	SURVEYED PLOTTED TEMPLATE AREAS CHECKED	BY	DATE

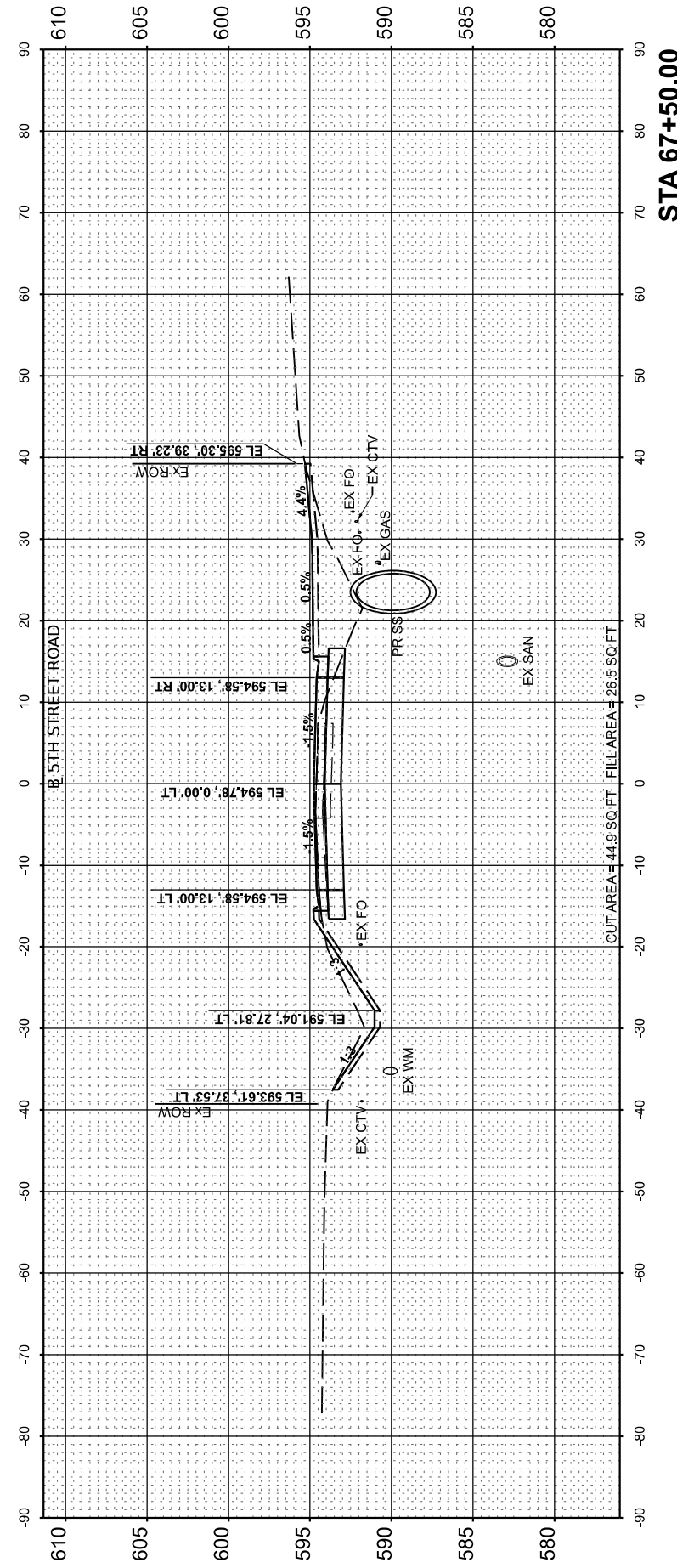
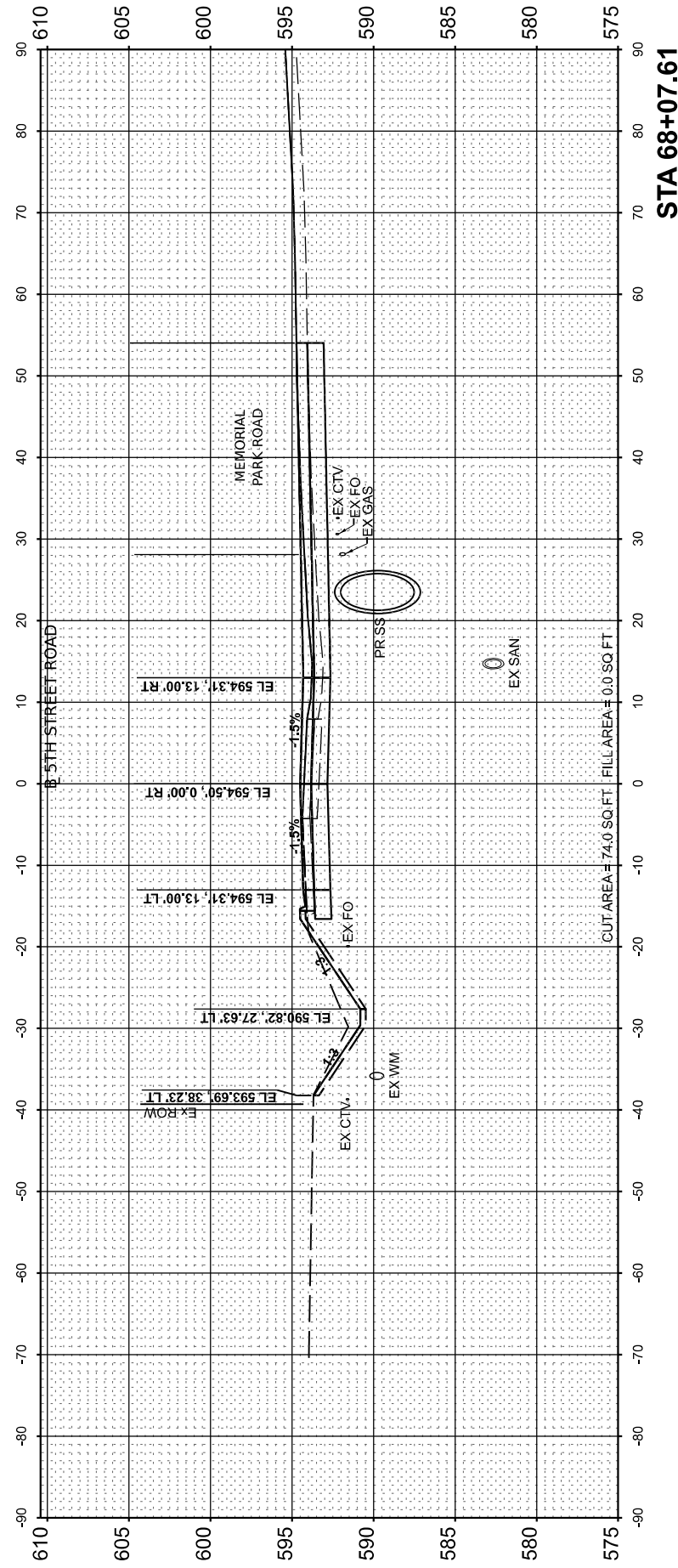
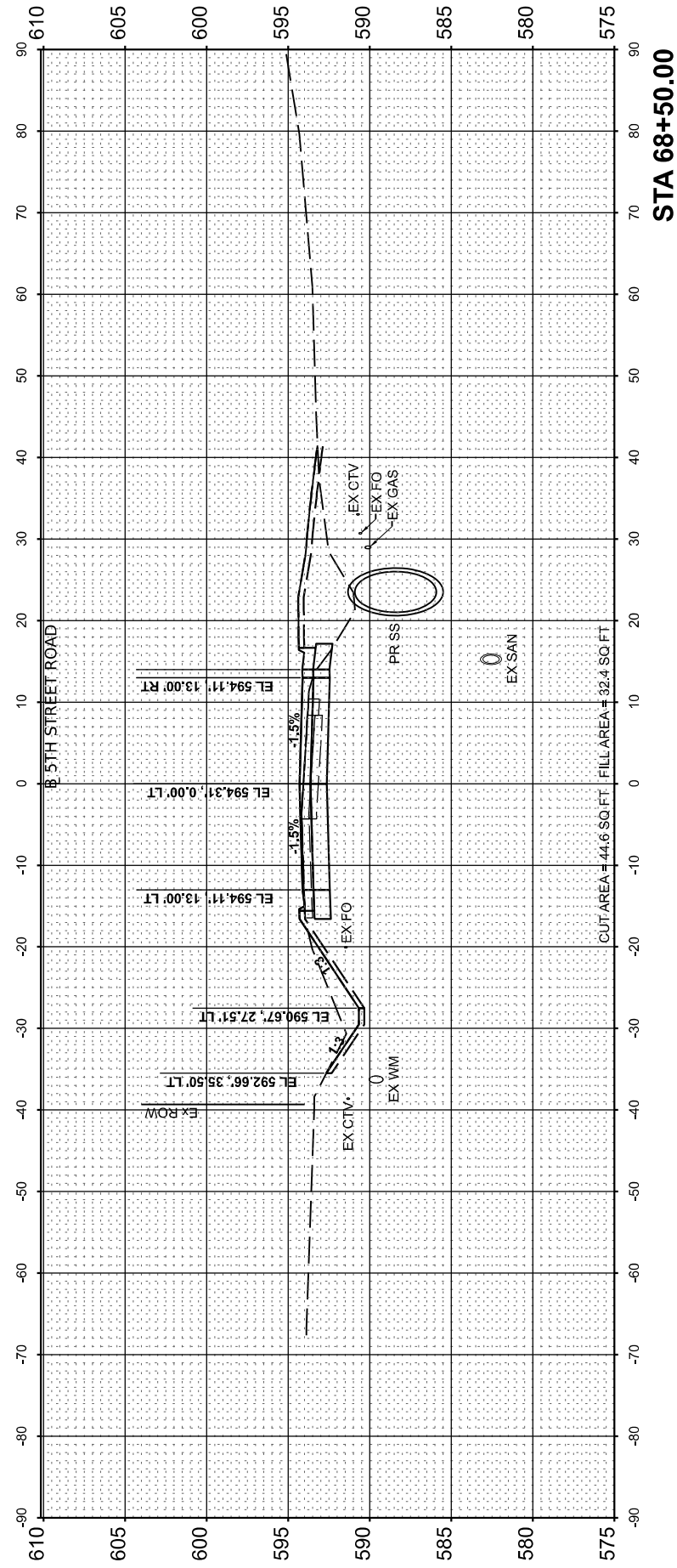
ORIGINAL SURVEY NO.	SURVEYED PLOTTED TEMPLATE AREAS CHECKED	BY	DATE

DESIGNED	DATE
DRAWN	
REVIEWED	

MODEL: PAL_5th_Rev16 - 67+50.00
 FILE NAME: I:\052092\CAD\Sheet\SheetPhase 2\stcrsec01.dgn



© Copyright Hanson Professional Services Inc. 2024
 Hanson Professional Services Inc.



**STATE OF ILLINOIS
 DEPARTMENT OF TRANSPORTATION**

**5TH STREET ROAD
 CROSS SECTIONS**

SCALE: 1" = 10' SHEET OF SHEETS STA.

USER NAME = Ander00846	DESIGNED - BAB	REVISED -
PLOT SCALE = 0.16666685' / in.	DRAWN - RLA	REVISED -
PLOT DATE = 11/21/2024	CHECKED - MB	REVISED -
	DATE - 11/22/2024	REVISED -

F.A. RTE.	SECTION	COUNTY	TOTAL SHEETS	SHEET NO.
569	98-00081-00-PV	LOGAN	184	161
05S2092		CONTRACT NO. 93826		
ILLINOIS		FED. AID PROJECT		

Final

FINAL SURVEY	SURVEYED	BY	DATE
NOTE BOOK	PLOTTED		
NO.	TEMPLATE		
	AREAS CHECKED		

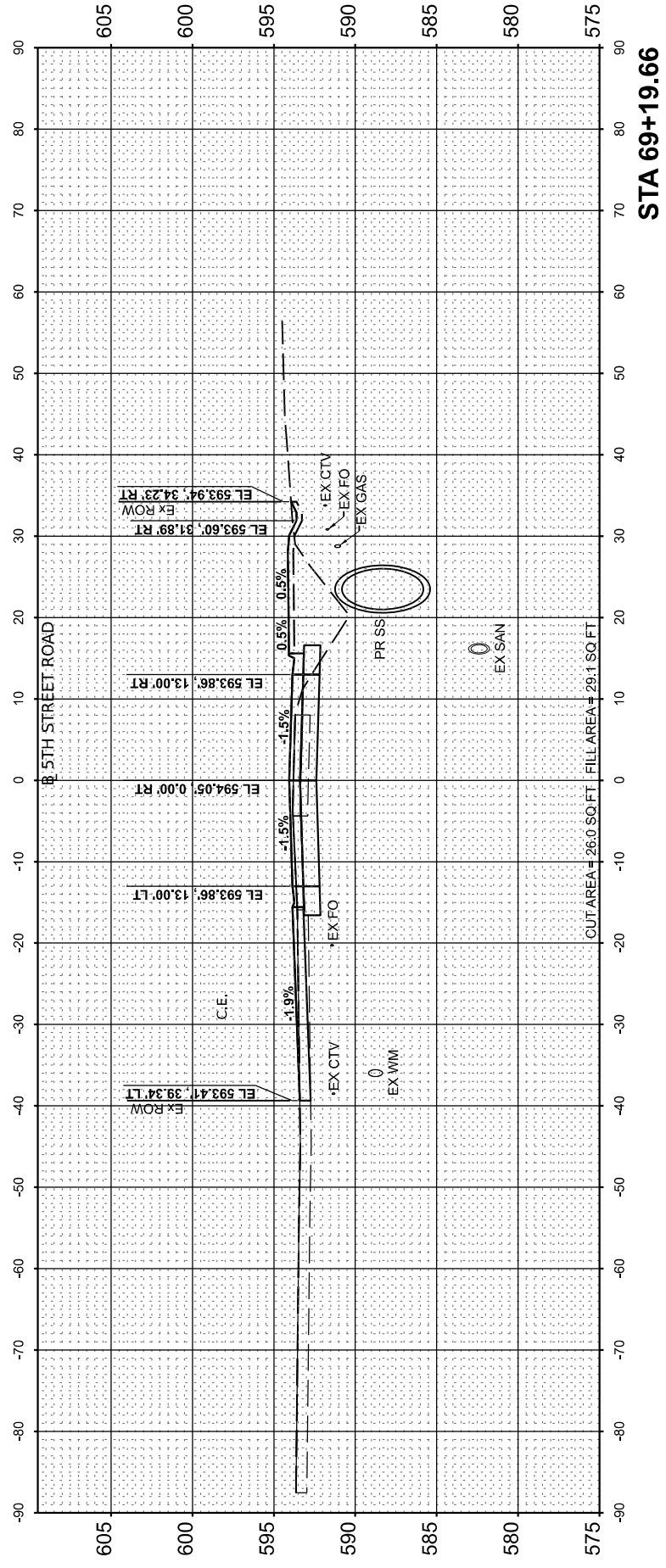
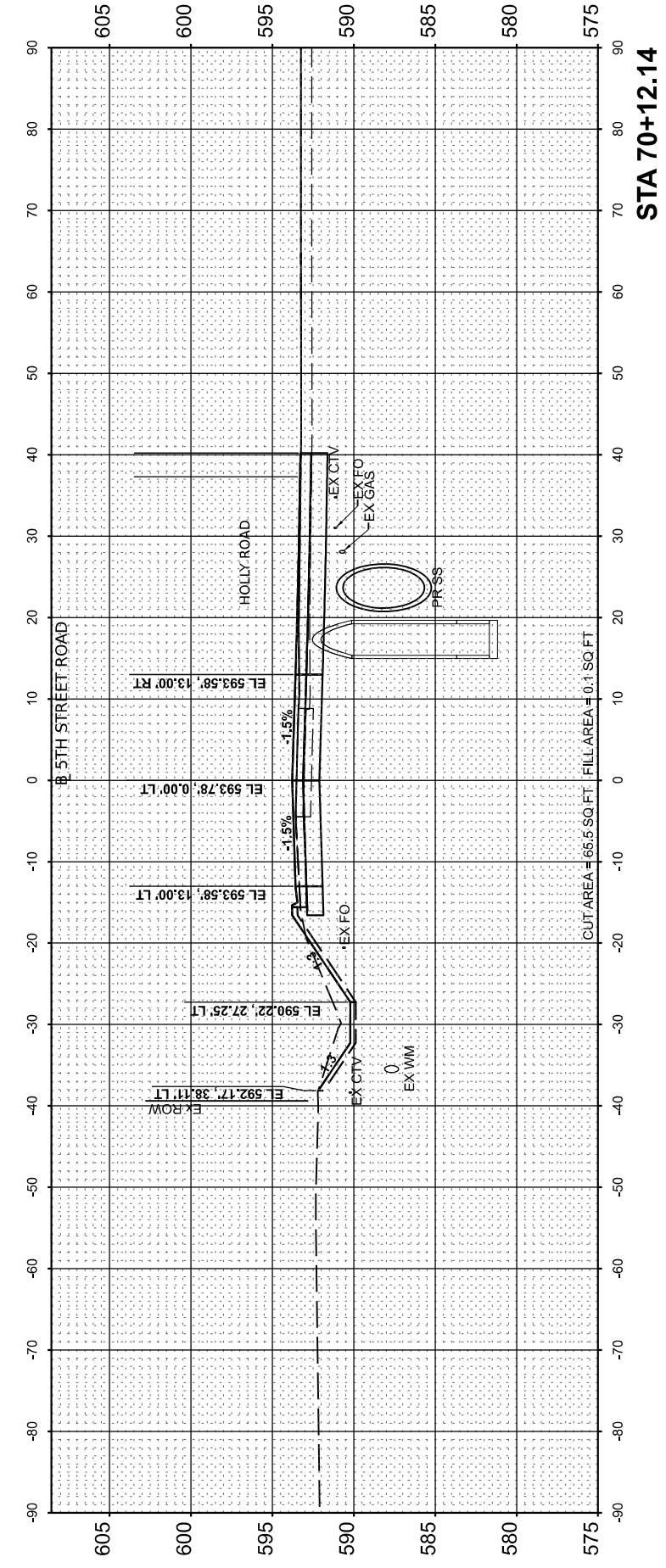
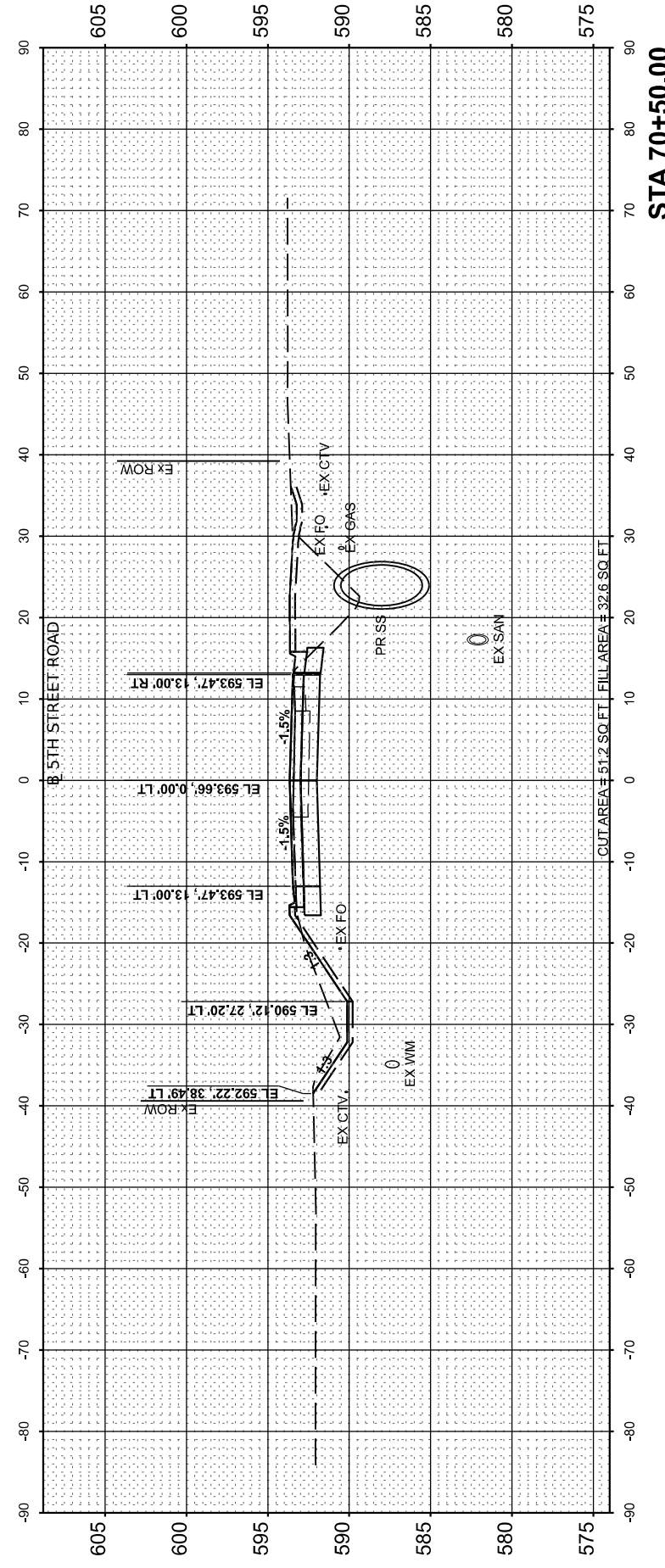
ORIGINAL SURVEY	SURVEYED	BY	DATE
NOTE BOOK	PLOTTED		
NO.	TEMPLATE		
	AREAS CHECKED		

DESIGNED	DATE
DRAWN	
REVIEWED	

MODEL: P:\1_Sht_Revise\69+19.66
 FILE NAME: I:\052092\CAD\Sheet\SheetPhase 2\stcrsect01.dgn



© Copyright Hanson Professional Services Inc. 2024
 Hanson Professional Services Inc.



**STATE OF ILLINOIS
 DEPARTMENT OF TRANSPORTATION**

**5TH STREET ROAD
 CROSS SECTIONS**

SCALE: 1" = 10' SHEET OF SHEETS STA.

USER NAME = Ander00846	DESIGNED - BAB	REVISED -
PLOT SCALE = 0.16666685' / in.	DRAWN - RLA	REVISED -
PLOT DATE = 11/22/2024	CHECKED - MB	REVISED -
	DATE - 11/22/2024	REVISED -

F.A. RTE.	SECTION	COUNTY	TOTAL SHEETS	SHEET NO.
569	98-00081-00-PV	LOGAN	184	162
	05S2092	CONTRACT NO.	93826	
	ILLINOIS	FED. AID PROJECT		

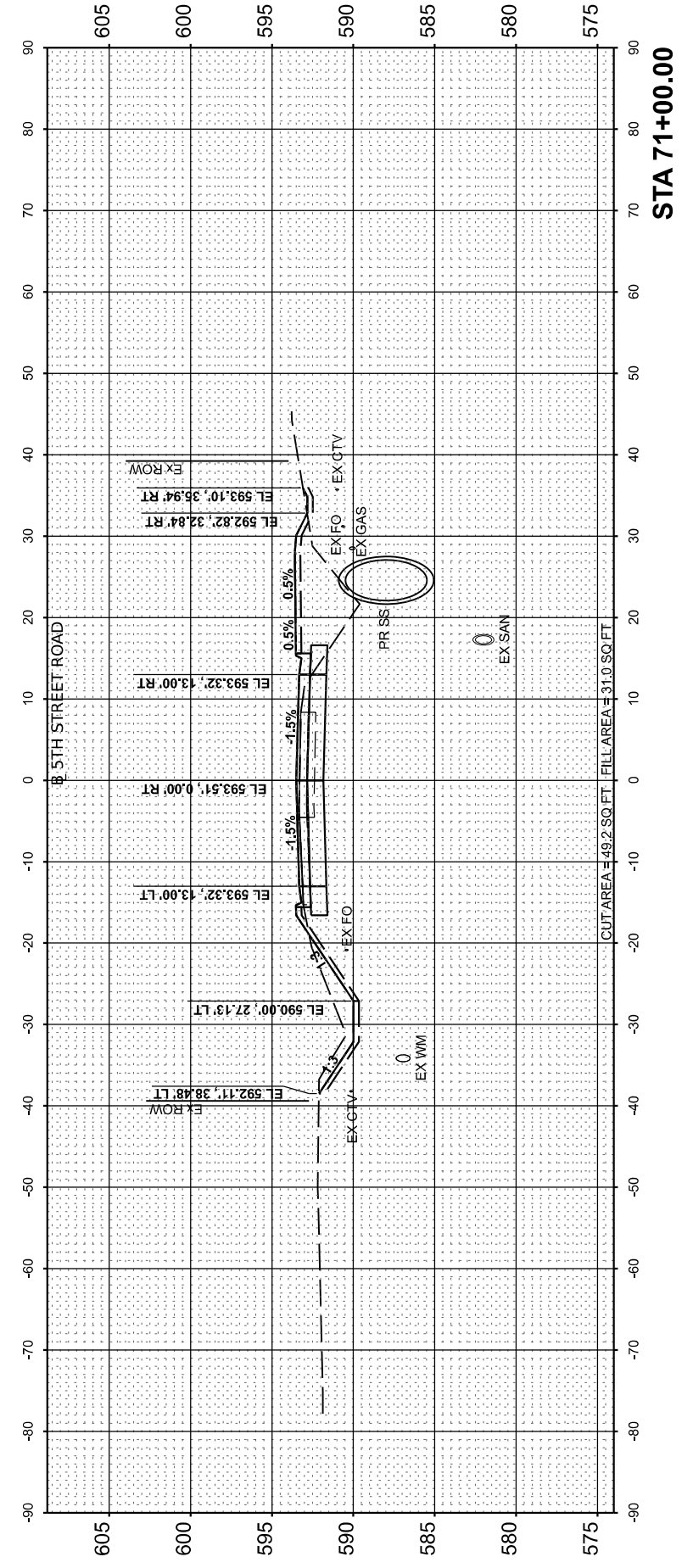
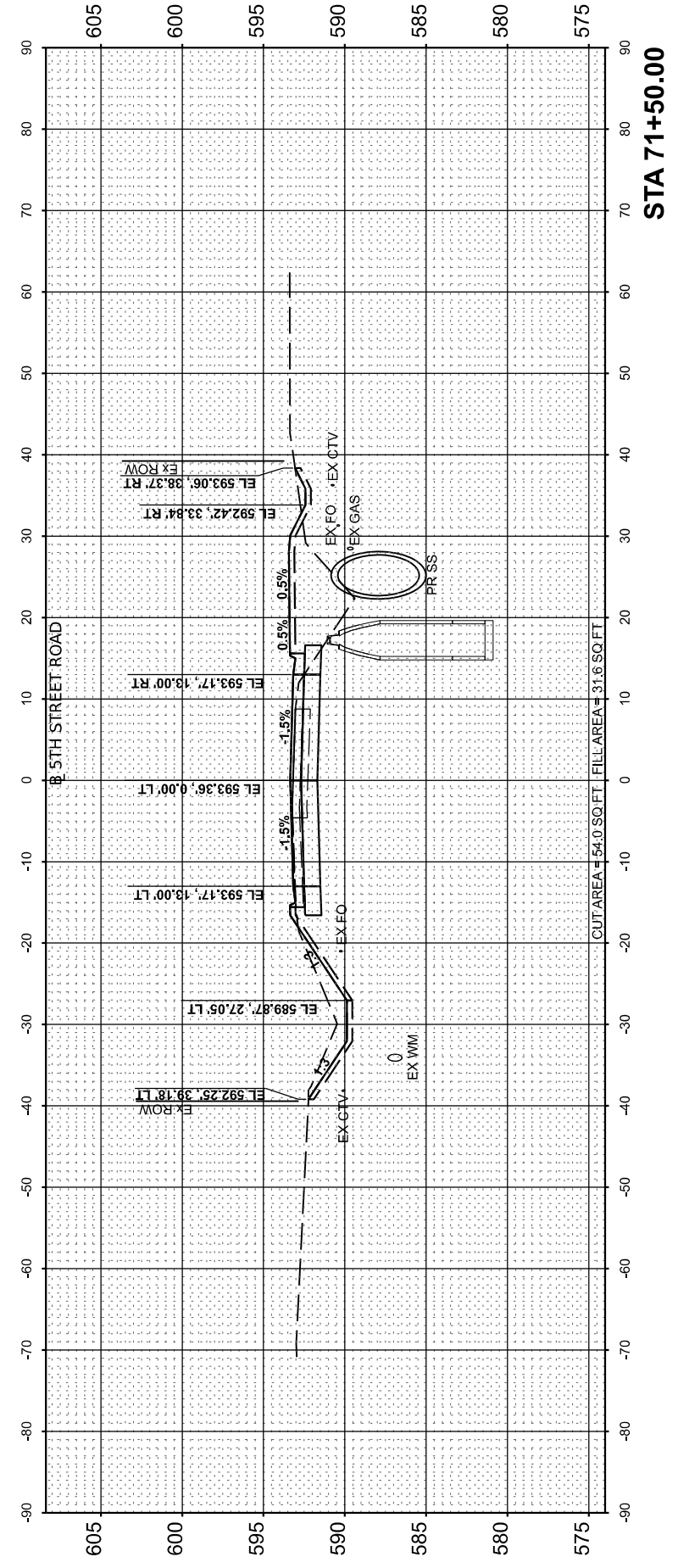
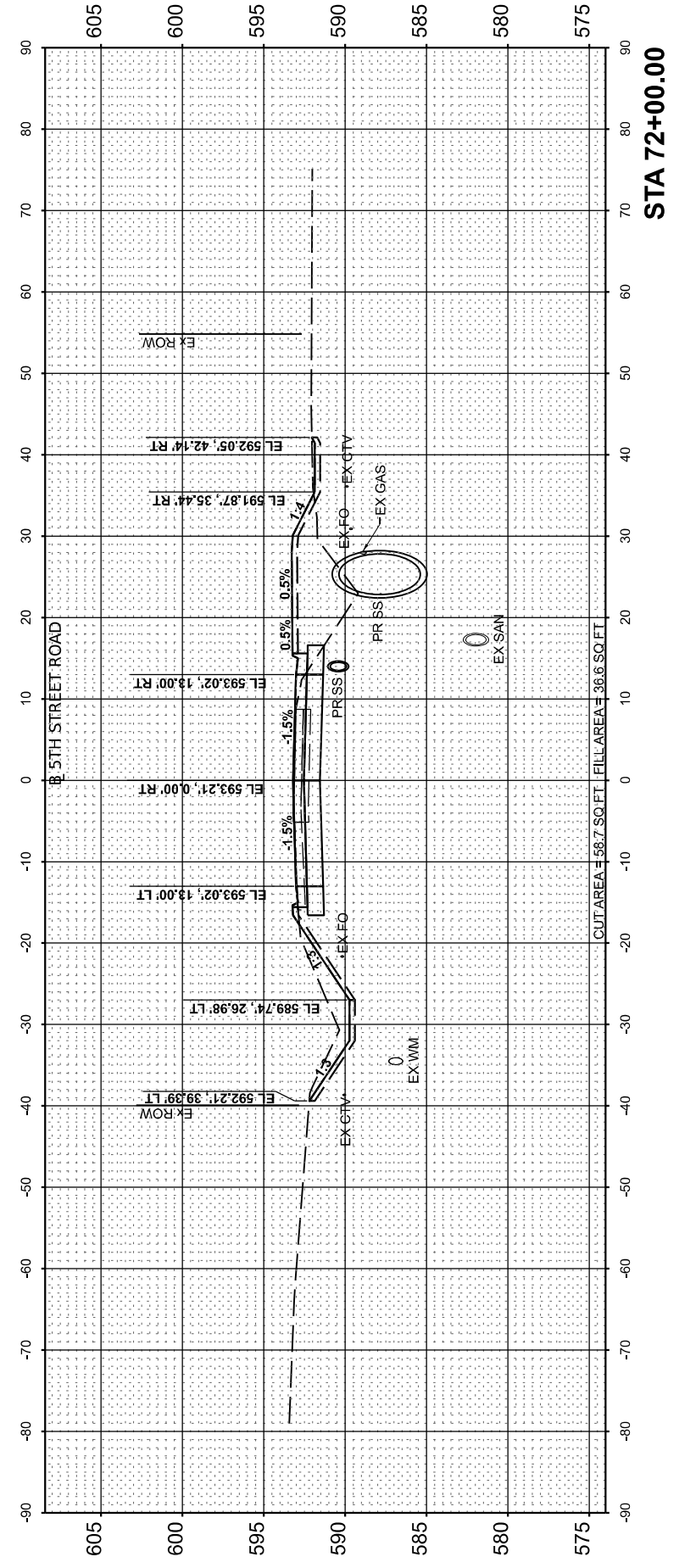
Final

FINAL SURVEY	SURVEYED	BY	DATE
NOTE BOOK	PLOTTED		
NO.	TEMPLATE		
	AREAS CHECKED		

ORIGINAL SURVEY	SURVEYED	BY	DATE
NOTE BOOK	PLOTTED		
NO.	TEMPLATE		
	AREAS CHECKED		

DESIGNED	DATE
DRAWN	
REVIEWED	

MODEL: PAL_5th_Revise0 - 71+00.00
 FILE NAME: I:\052092\CAD\SheetPhase 2\Sheet01.dgn



USER NAME = Ander00846	DESIGNED - BAB	REVISED -
PLOT SCALE = 0.16666685' / in.	DRAWN - RLA	REVISED -
PLOT DATE = 11/21/2024	CHECKED - MB	REVISED -
	DATE - 11/22/2024	REVISED -

**STATE OF ILLINOIS
 DEPARTMENT OF TRANSPORTATION**

SCALE: 1" = 10'	SHEET	OF	SHEETS	STA.
-----------------	-------	----	--------	------

**5TH STREET ROAD
 CROSS SECTIONS**

F.A. RTE.	SECTION	COUNTY	TOTAL SHEETS	SHEET NO.
569	98-00081-00-PV	LOGAN	184	163
	05S2092			CONTRACT NO. 93826
		ILLINOIS	FED. AID PROJECT	

FINAL SURVEY NO.	SURVEYED PLOTTED TEMPLATE AREAS CHECKED	BY	DATE

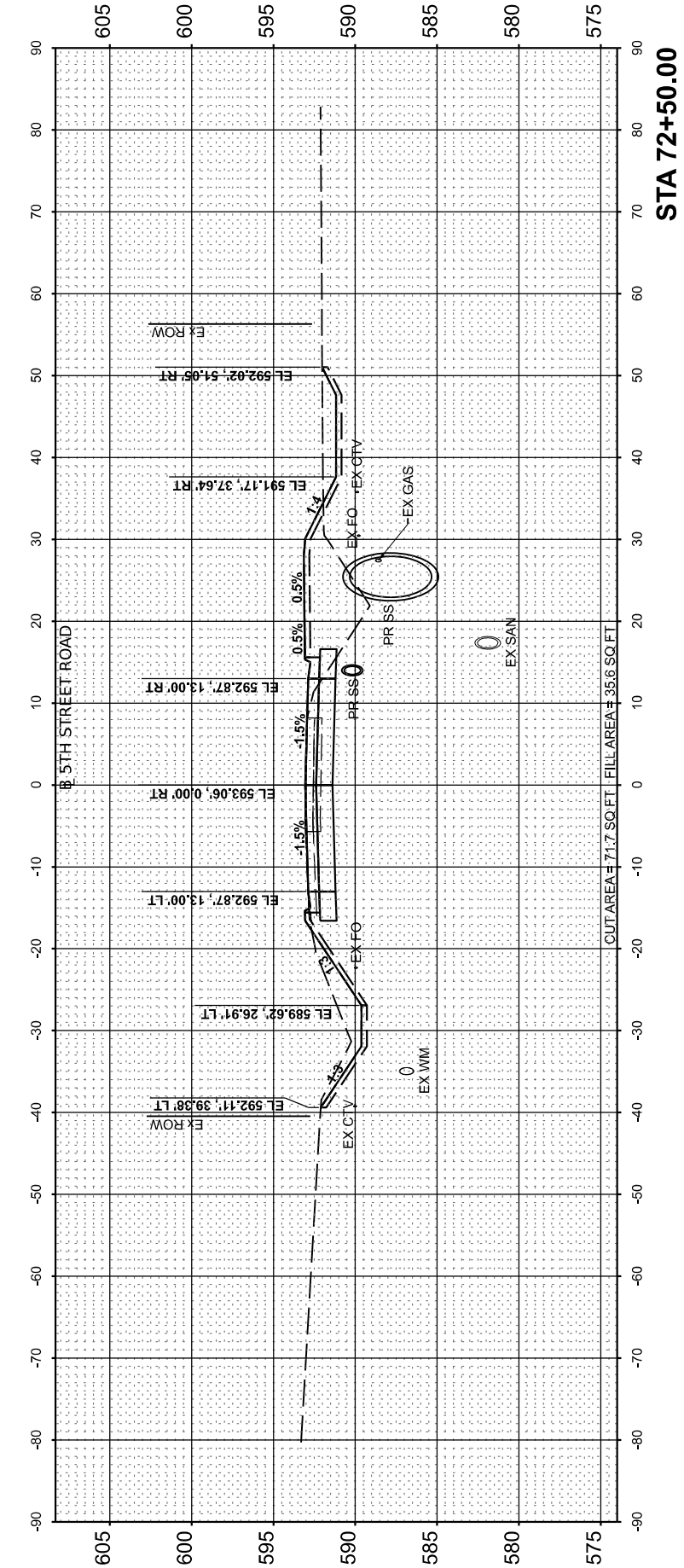
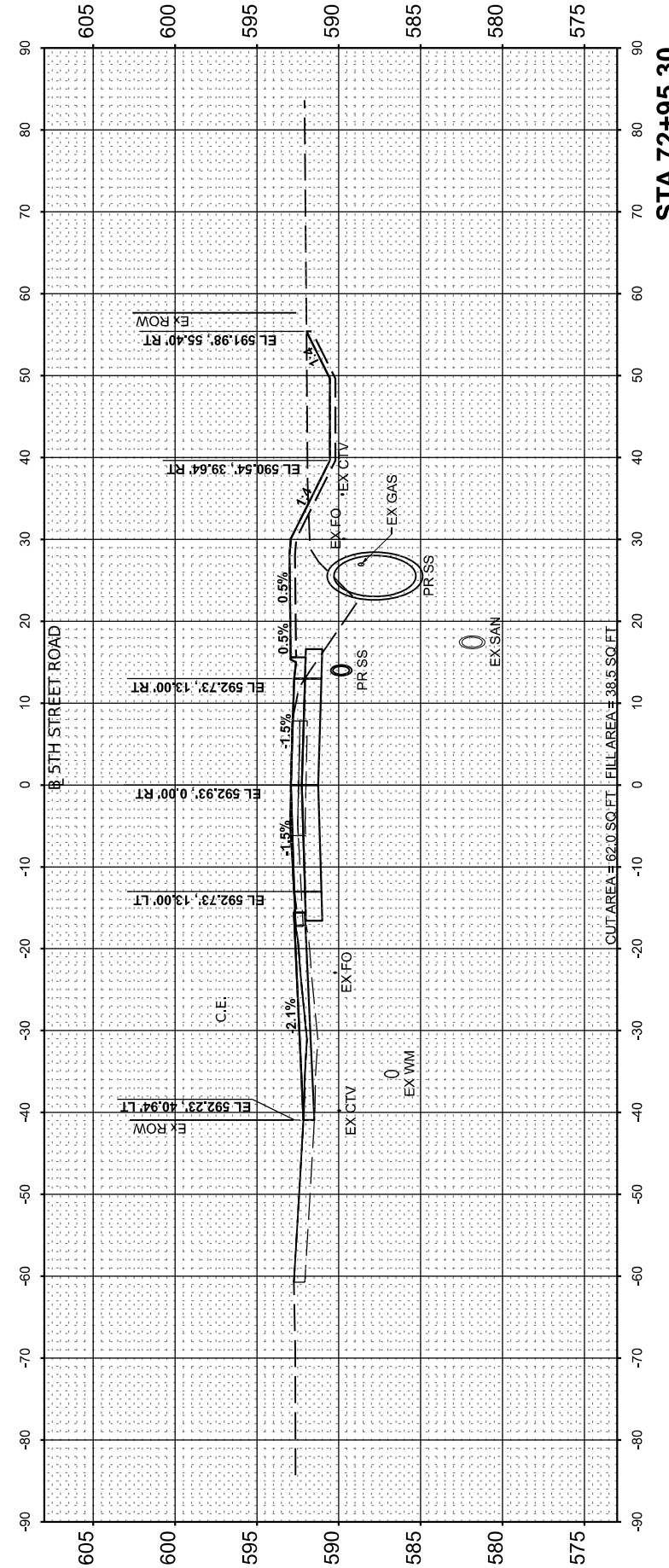
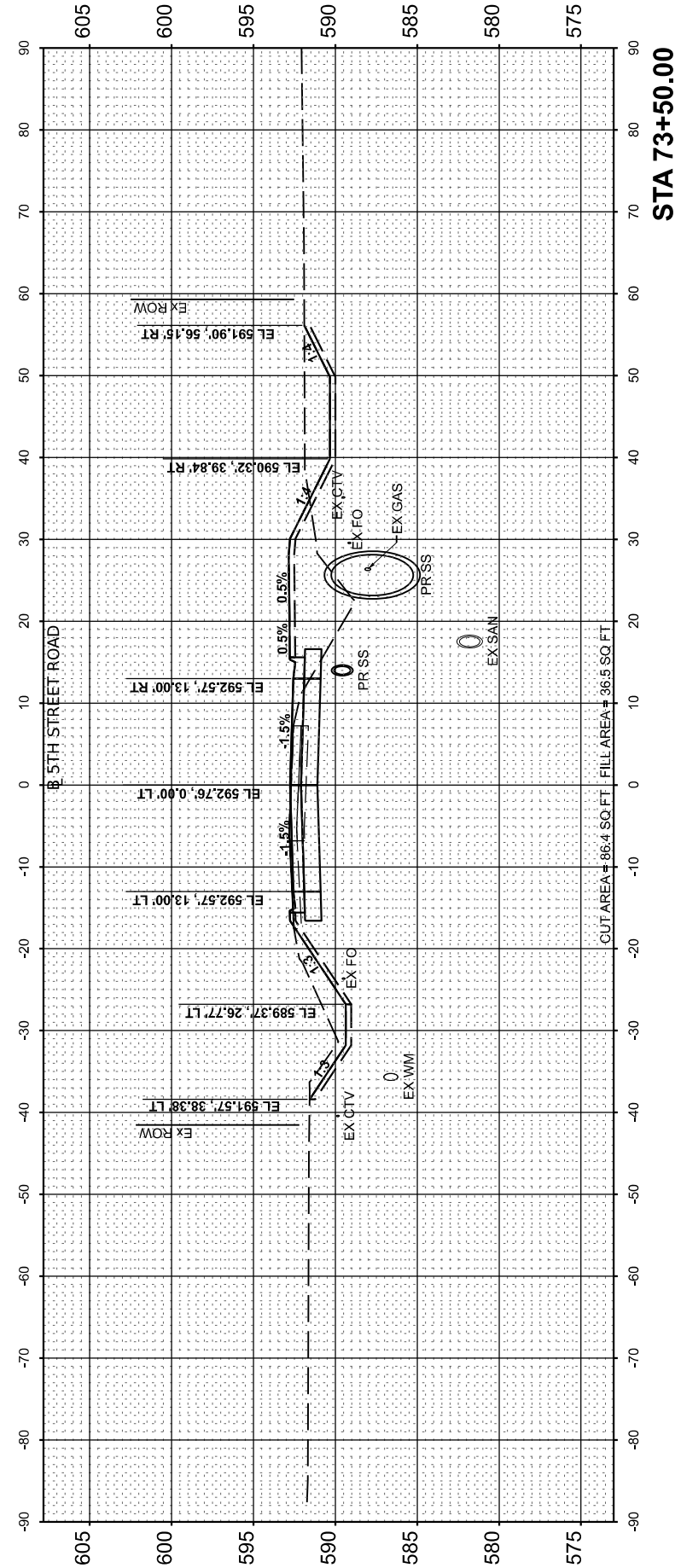
ORIGINAL SURVEY NO.	SURVEYED PLOTTED TEMPLATE AREAS CHECKED	BY	DATE

DESIGNED	DATE
DRAWN	
REVIEWED	

MODEL: PAL_Sht_Revise - 72+50.00
 FILE NAME: I:\052092\CAD\Sheet\SheetPhase 2\Sheet01.dgn



© Copyright Hanson Professional Services Inc. 2024
 Hanson Professional Services Inc.



**STATE OF ILLINOIS
 DEPARTMENT OF TRANSPORTATION**

**5TH STREET ROAD
 CROSS SECTIONS**

SCALE: 1" = 10' SHEET OF SHEETS STA.

USER NAME = Ander00846	DESIGNED - BAB	REVISED -
PLOT SCALE = 0.16666685' / in.	DRAWN - RLA	REVISED -
PLOT DATE = 11/22/2024	CHECKED - MB	REVISED -
	DATE - 11/22/2024	REVISED -

F.A. RTE.	SECTION	COUNTY	TOTAL SHEETS	SHEET NO.
569	98-00081-00-PV	LOGAN	184	164
05S2092		CONTRACT NO. 93826		
ILLINOIS		FED. AID PROJECT		

Final

FINAL SURVEY	SURVEYED	BY	DATE
NOTE BOOK	PLOTTED		
NO.	TEMPLATE		
	AREAS CHECKED		

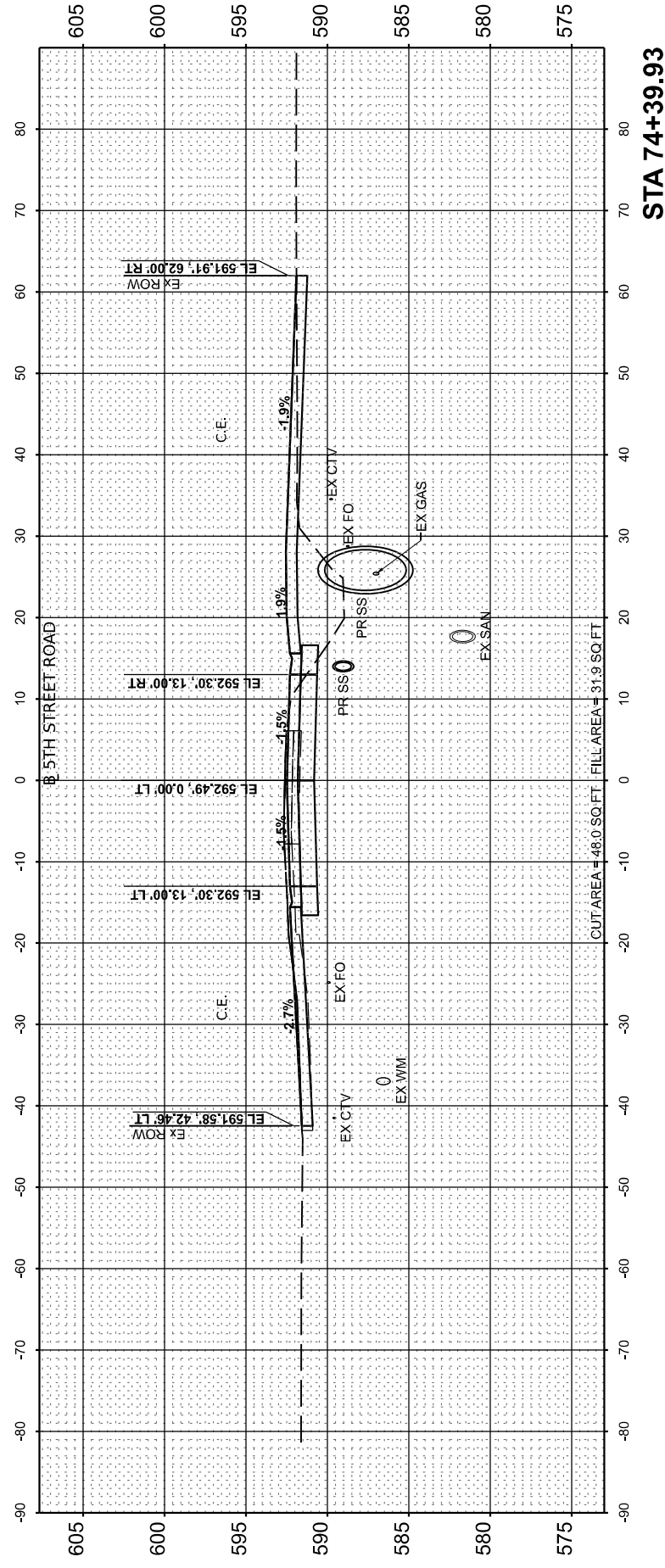
ORIGINAL SURVEY	SURVEYED	BY	DATE
NOTE BOOK	PLOTTED		
NO.	TEMPLATE		
	AREAS CHECKED		

DESIGNED	
DRAWN	
REVIEWED	

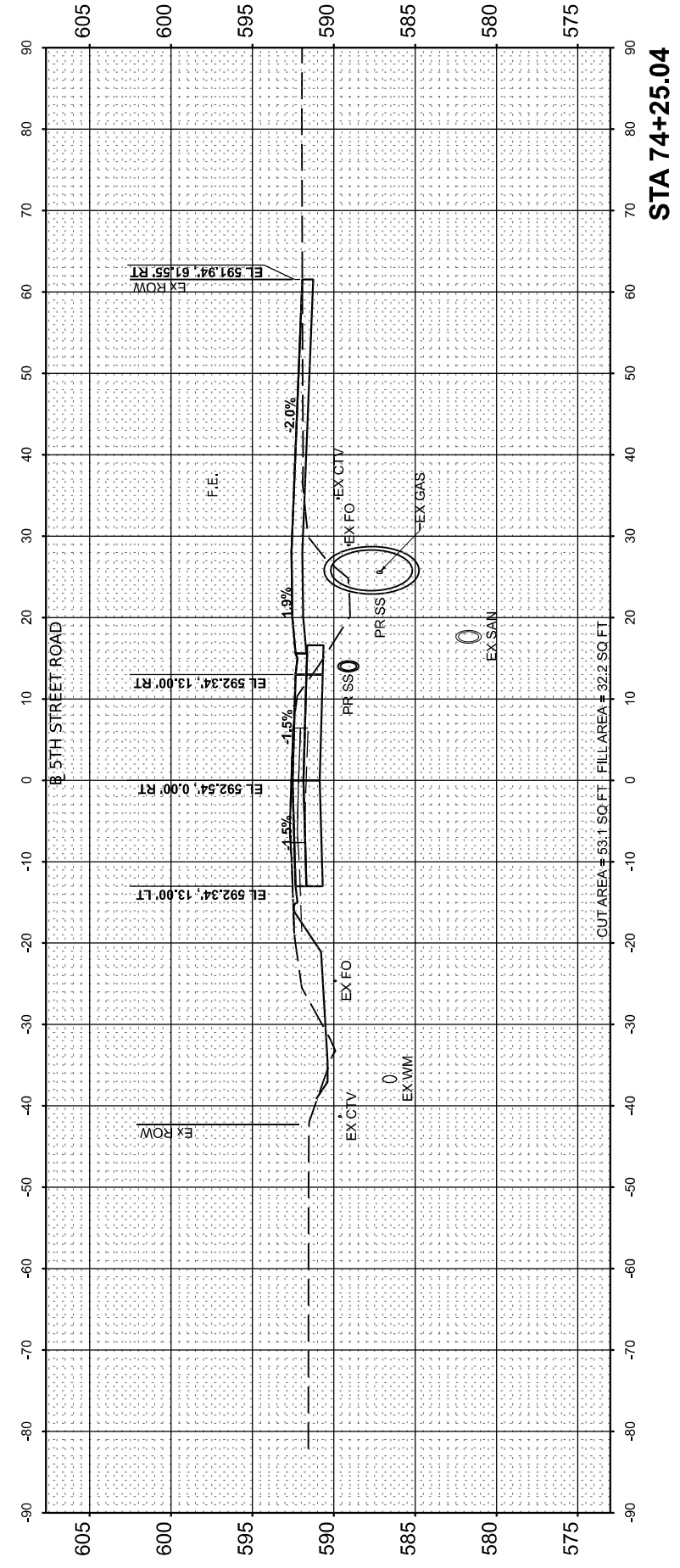
MODEL: P:\1_Shr_Revise\74+00.00
 FILE NAME: I:\05\052092\CAD\SheetPhase 2\shcvsct01.dgn



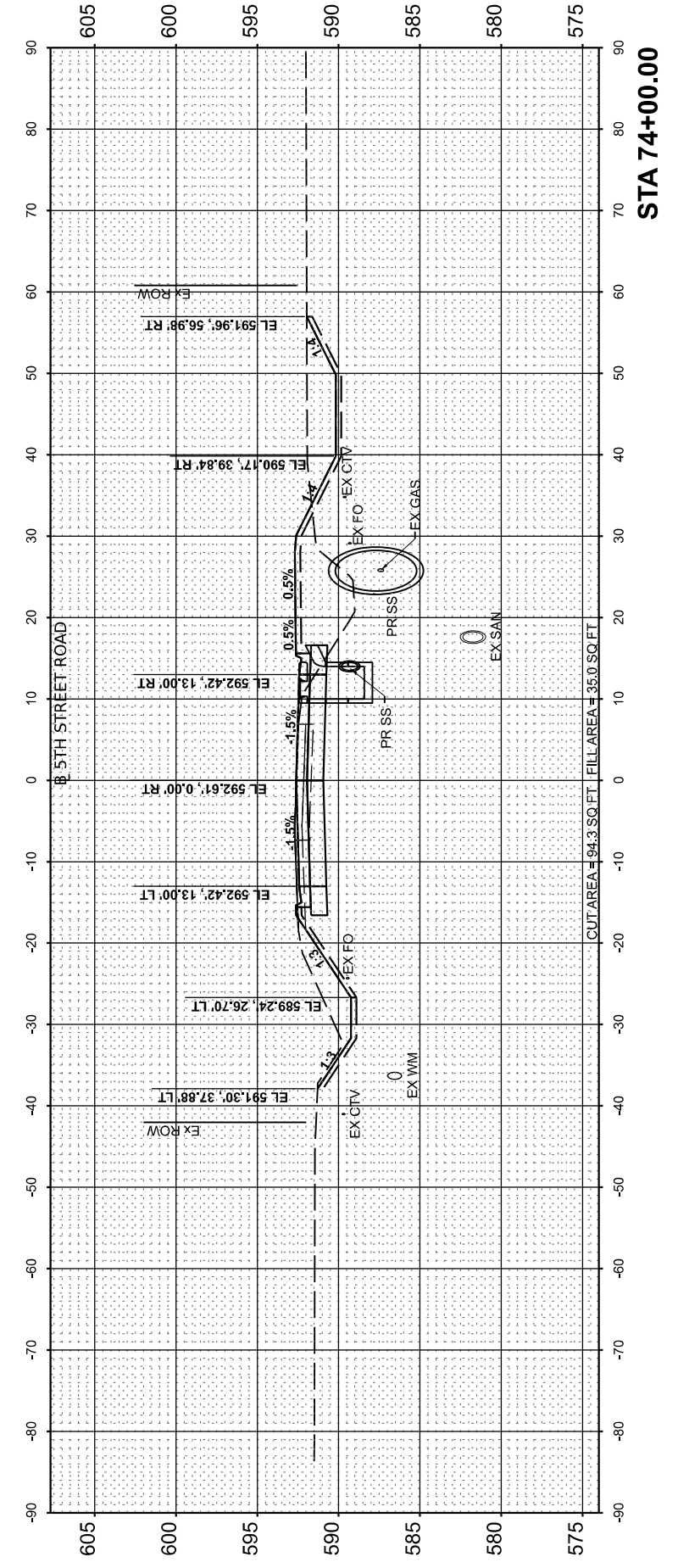
© Copyright Hanson Professional Services Inc. 2024
 Hanson Professional Services Inc.



STA 74+39.93



STA 74+25.04



STA 74+00.00

STATE OF ILLINOIS
 DEPARTMENT OF TRANSPORTATION

5TH STREET ROAD
 CROSS SECTIONS

SCALE: 1" = 10' SHEET OF SHEETS STA.

USER NAME = Ander00846	DESIGNED - BAB	REVISED -
PLOT SCALE = 0.16666685' / in.	DRAWN - RLA	REVISED -
PLOT DATE = 11/22/2024	CHECKED - MB	REVISED -
	DATE - 11/22/2024	REVISED -

F.A. RTE.	SECTION	COUNTY	TOTAL SHEETS	SHEET NO.
569	98-00081-00-PV	LOGAN	184	165
	05S2092			CONTRACT NO. 93826
		ILLINOIS	FED. AID PROJECT	

Final

FINAL SURVEY NO.	SURVEYED PLOTTED TEMPLATE AREAS CHECKED	BY	DATE

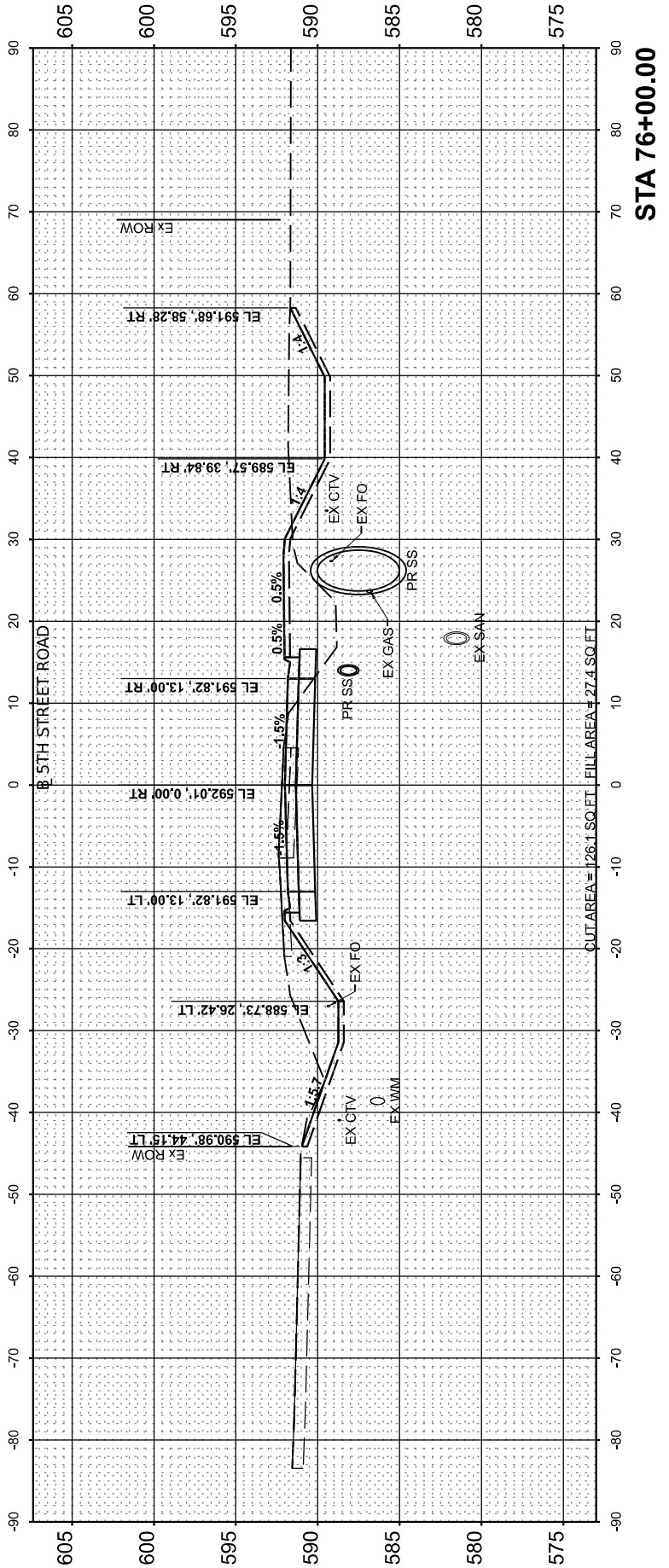
ORIGINAL SURVEY NO.	SURVEYED PLOTTED TEMPLATE AREAS CHECKED	BY	DATE

DESIGNED	DATE
DRAWN	
REVIEWED	

MODEL: P:\1_Shr_Revise\75+00.00
 FILE NAME: I:\052092\CAD\Drawn\Sheet\Phase 2\sh-rvsc01.dgn



© Copyright Hanson Professional Services Inc. 2024
 Hanson Professional Services Inc.



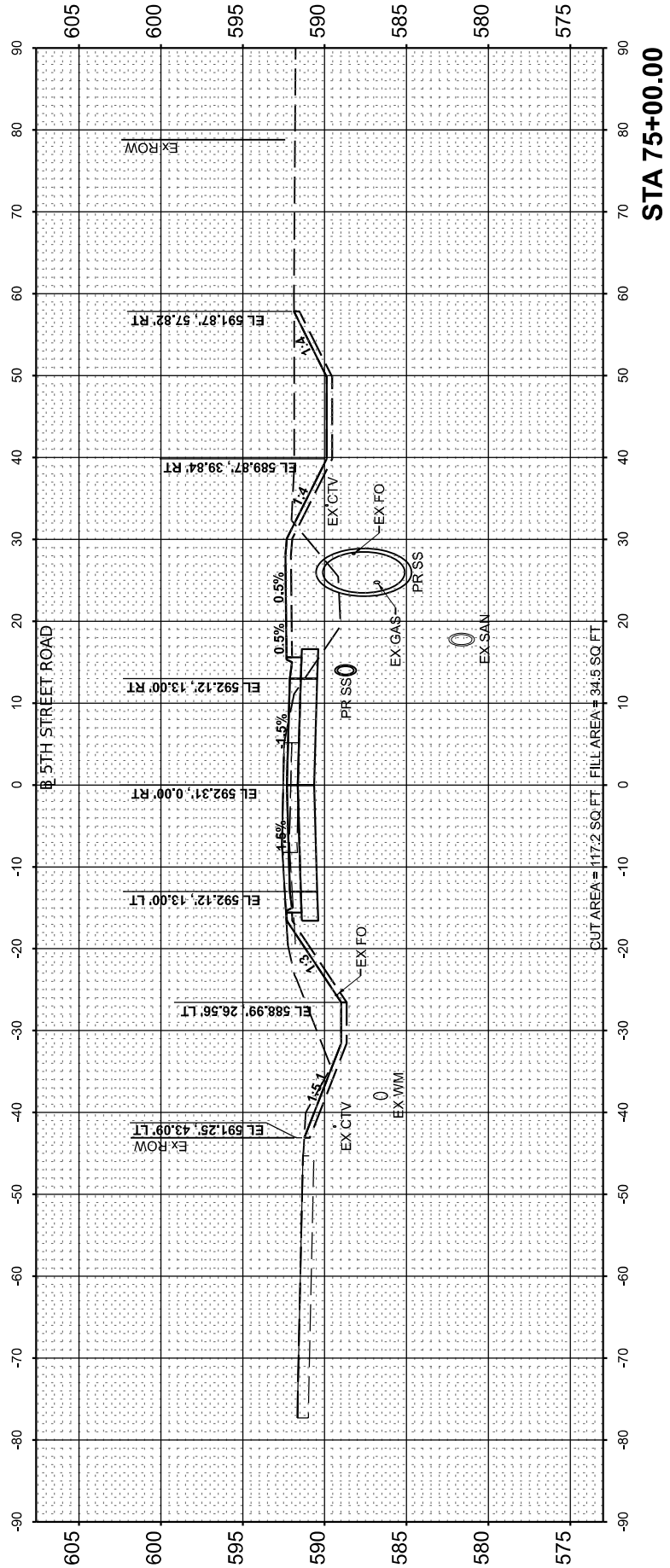
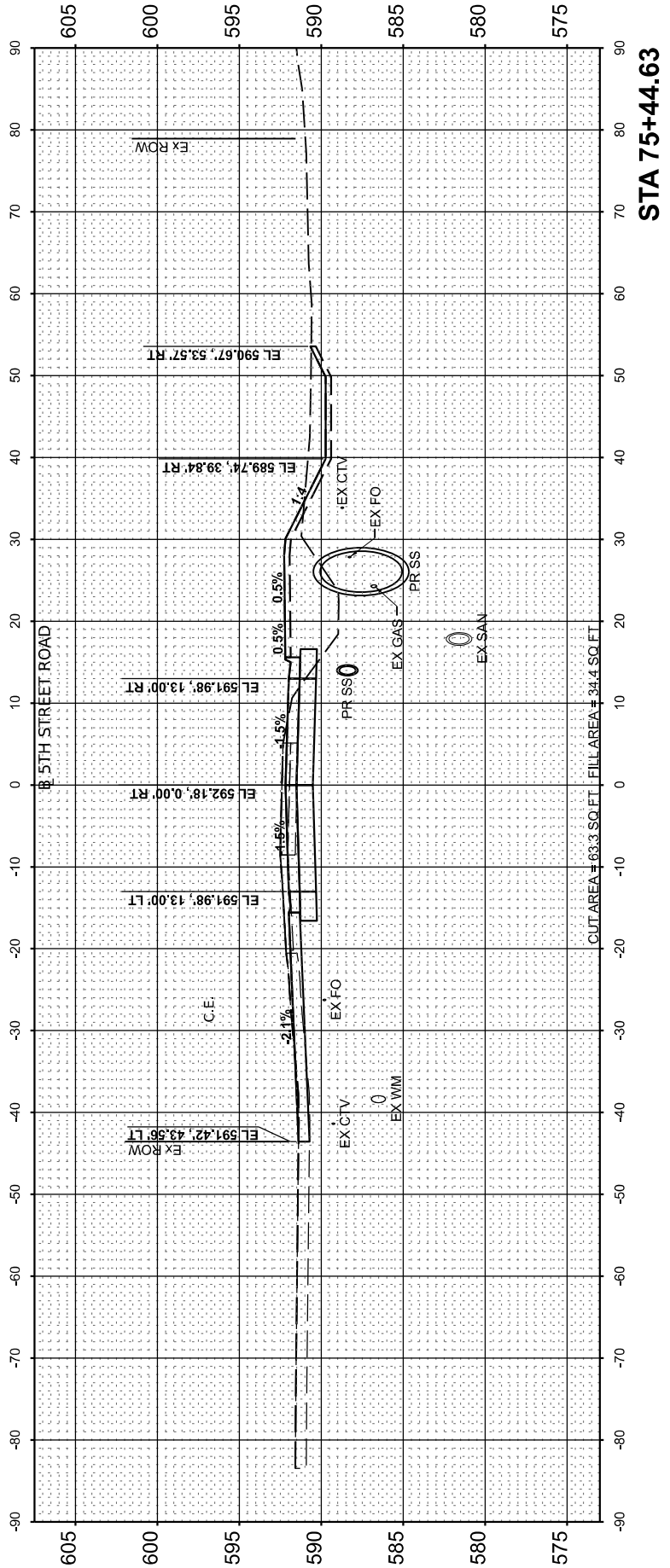
**STATE OF ILLINOIS
 DEPARTMENT OF TRANSPORTATION**

**5TH STREET ROAD
 CROSS SECTIONS**

SCALE: 1" = 10' SHEET OF SHEETS STA.

USER NAME = Ander00846	DESIGNED - BAB	REVISED -
PLOT SCALE = 0.16666685' / in.	DRAWN - RLA	REVISED -
PLOT DATE = 11/22/2024	CHECKED - MB	REVISED -
	DATE - 11/22/2024	REVISED -

F.A. RTE.	SECTION	COUNTY	TOTAL SHEETS	SHEET NO.
569	98-00081-00-PV	LOGAN	184	166
05S2092		CONTRACT NO. 93826		
ILLINOIS		FED. AID PROJECT		



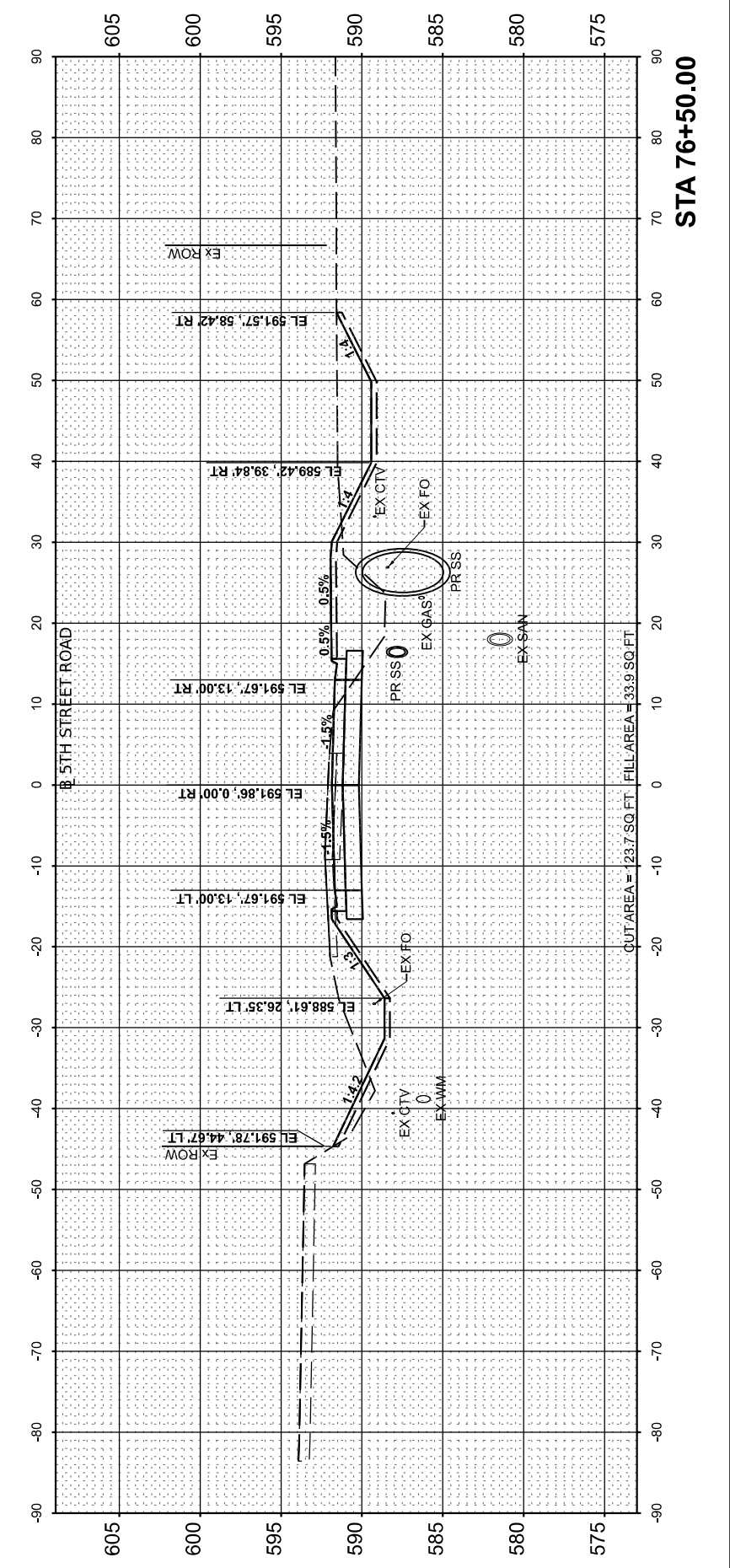
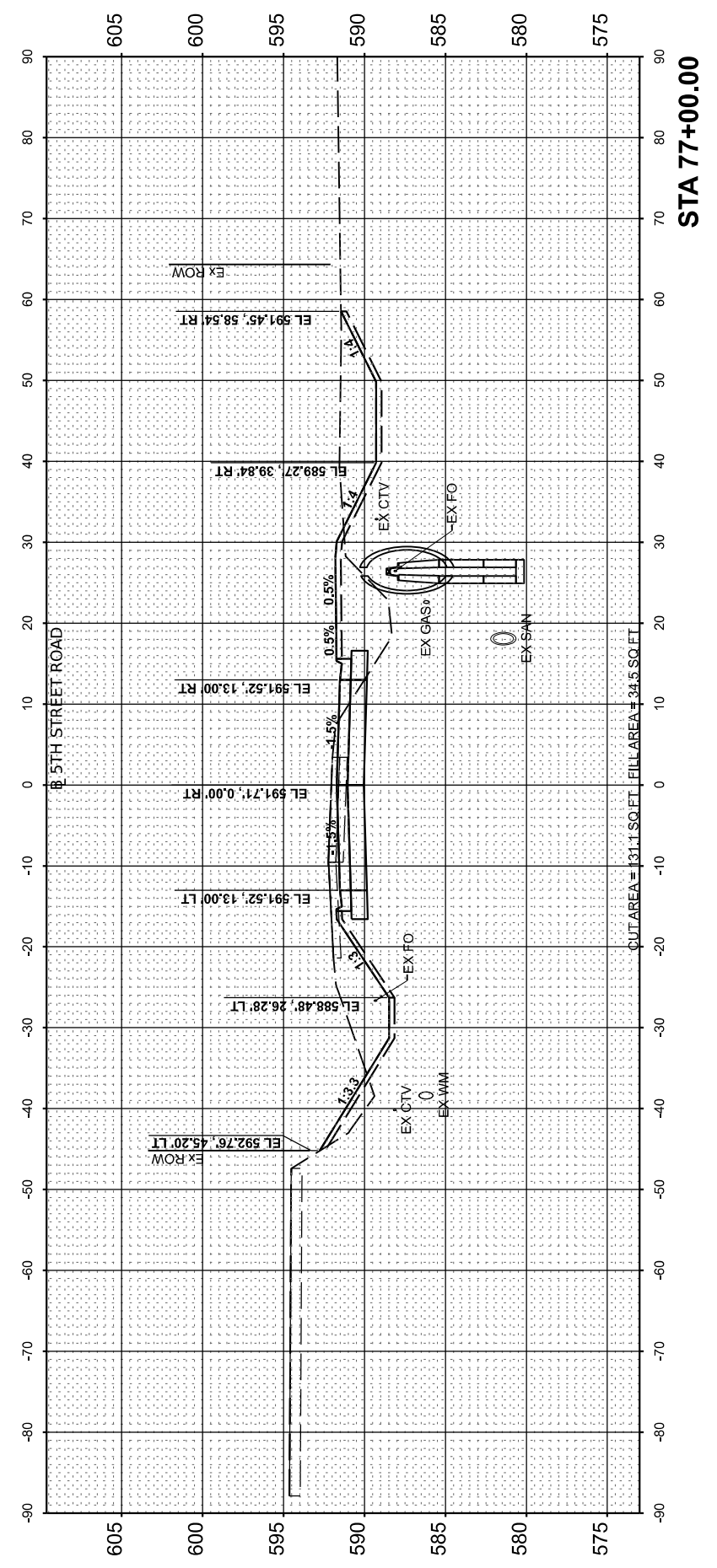
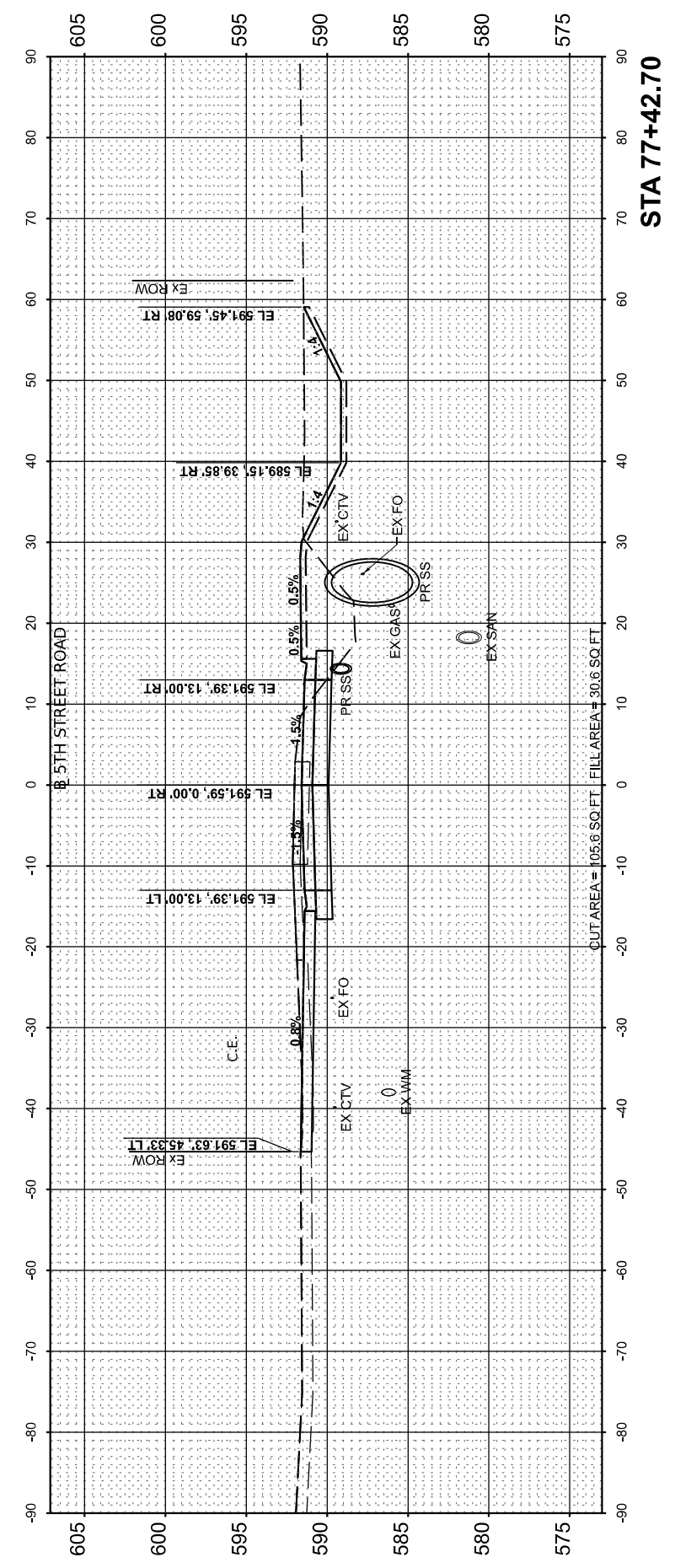
FINAL SURVEY	SURVEYED	BY	DATE
NOTE BOOK	PLOTTED		
NO.	TEMPLATE		
	AREAS CHECKED		

ORIGINAL SURVEY	SURVEYED	BY	DATE
NOTE BOOK	PLOTTED		
NO.	TEMPLATE		
	AREAS CHECKED		

DESIGNED	DATE
DRAWN	
REVIEWED	



MODEL: PAL_Sht_Revise - 76+50.00
FILE NAME: I:\05\052092\CAD\Sheet\SheetPhase 2\stc-sec01.dgn



Final

USER NAME = Ander00846	DESIGNED - BAB	REVISED -
PLOT SCALE = 0.16666665' / in.	DRAWN - RLA	REVISED -
PLOT DATE = 11/21/2024	CHECKED - MB	REVISED -
	DATE - 11/22/2024	REVISED -

**STATE OF ILLINOIS
DEPARTMENT OF TRANSPORTATION**

**5TH STREET ROAD
CROSS SECTIONS**

SCALE: 1" = 10' SHEET OF SHEETS STA.

F.A. RTE.	SECTION	COUNTY	TOTAL SHEETS	SHEET NO.
569	98-00081-00-PV	LOGAN	184	167
	05S2092	CONTRACT NO.	93826	
	ILLINOIS	FED. AID PROJECT		

FINAL SURVEY	SURVEYED	BY	DATE
NOTE BOOK	PLOTTED		
NO.	TEMPLATE		
	AREAS CHECKED		

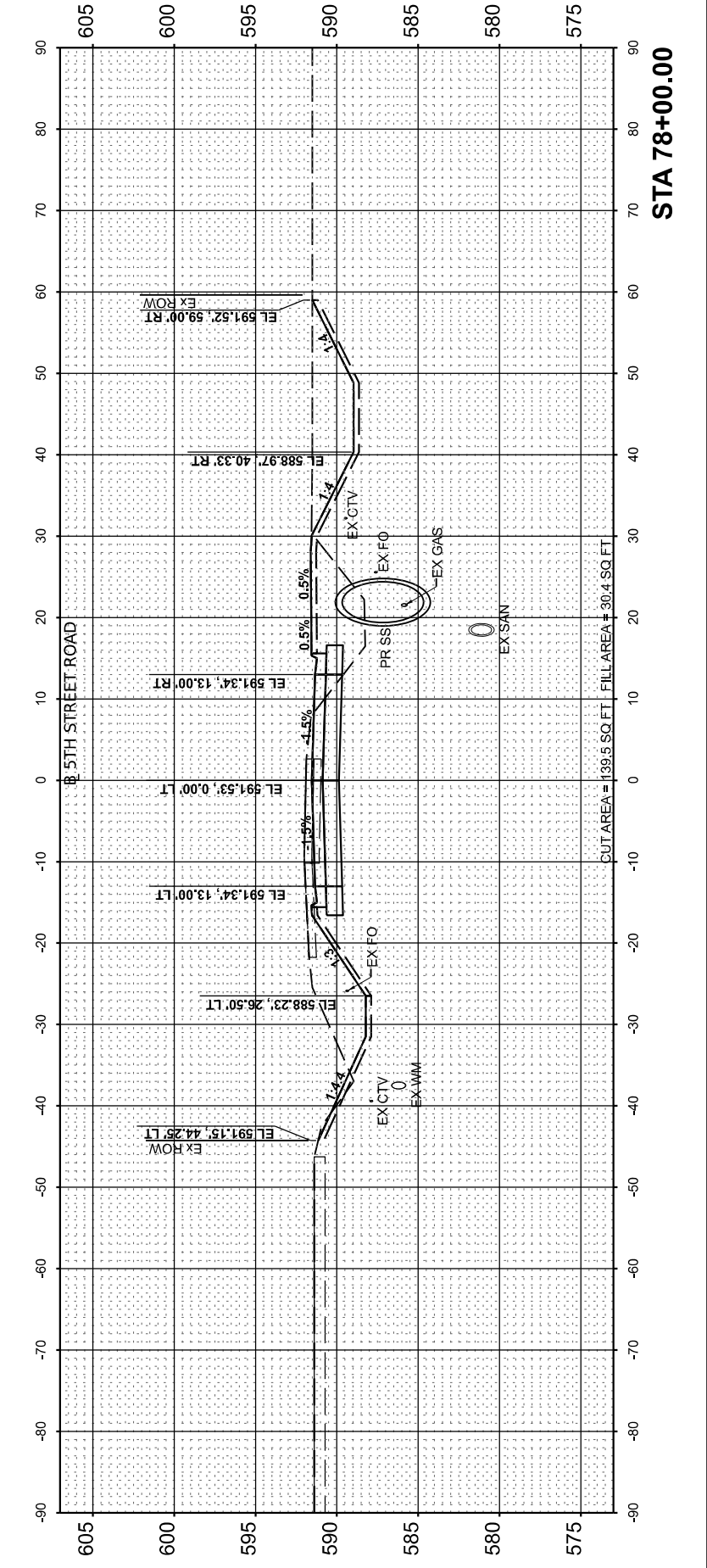
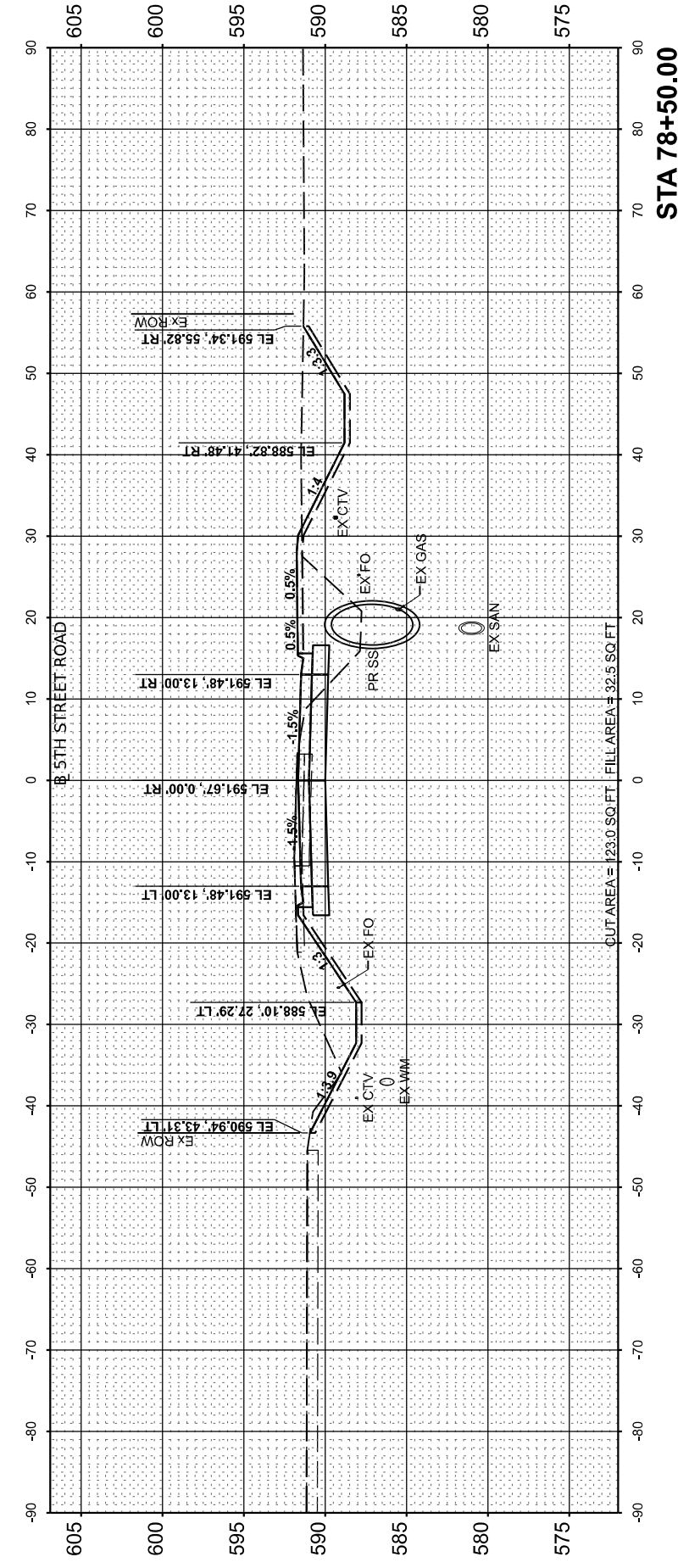
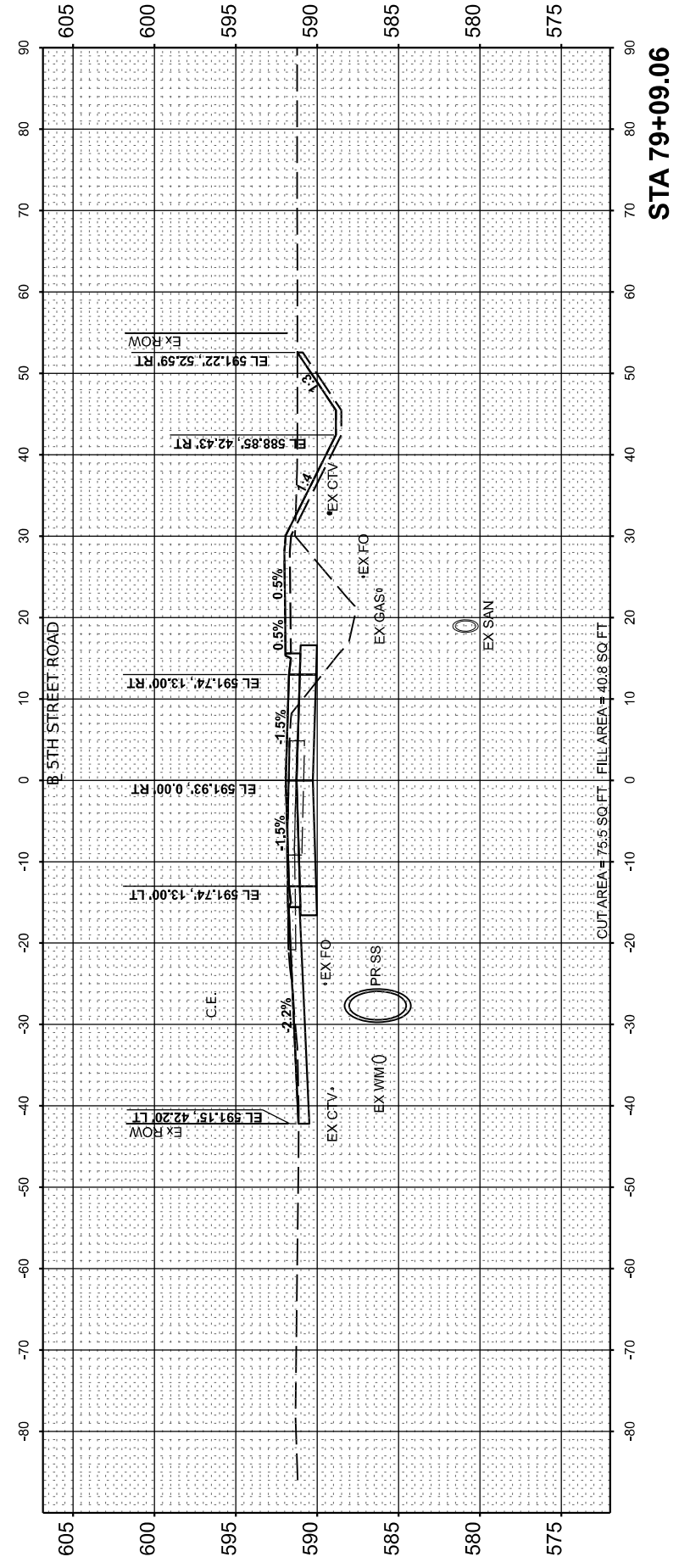
ORIGINAL SURVEY	SURVEYED	BY	DATE
NOTE BOOK	PLOTTED		
NO.	TEMPLATE		
	AREAS CHECKED		

DESIGNED	DATE
DRAWN	
REVIEWED	

MODEL: PAL_5th_Revise01.dwg
 FILE NAME: I:\052092\CAD\Drawings\Sheet\Phase 2\stc-vc01.dwg



© Copyright Hanson Professional Services Inc. 2024
 Hanson Professional Services Inc.



**STATE OF ILLINOIS
 DEPARTMENT OF TRANSPORTATION**

**5TH STREET ROAD
 CROSS SECTIONS**

SCALE: 1" = 10' SHEET OF SHEETS STA.

USER NAME = Ander00846	DESIGNED - BAB	REVISED -
PLOT SCALE = 0.16666685' / in.	DRAWN - RLA	REVISED -
PLOT DATE = 11/21/2024	CHECKED - MB	REVISED -
	DATE - 11/22/2024	REVISED -

F.A. RTE.	SECTION	COUNTY	TOTAL SHEETS	SHEET NO.
569	98-00081-00-PV	LOGAN	184	168
05S2092		CONTRACT NO. 93826		
ILLINOIS		FED. AID PROJECT		

Final

FINAL SURVEY	SURVEYED	BY	DATE
NOTE BOOK	PLOTTED		
AREAS CHECKED	TEMPLATE		
	AREAS CHECKED		

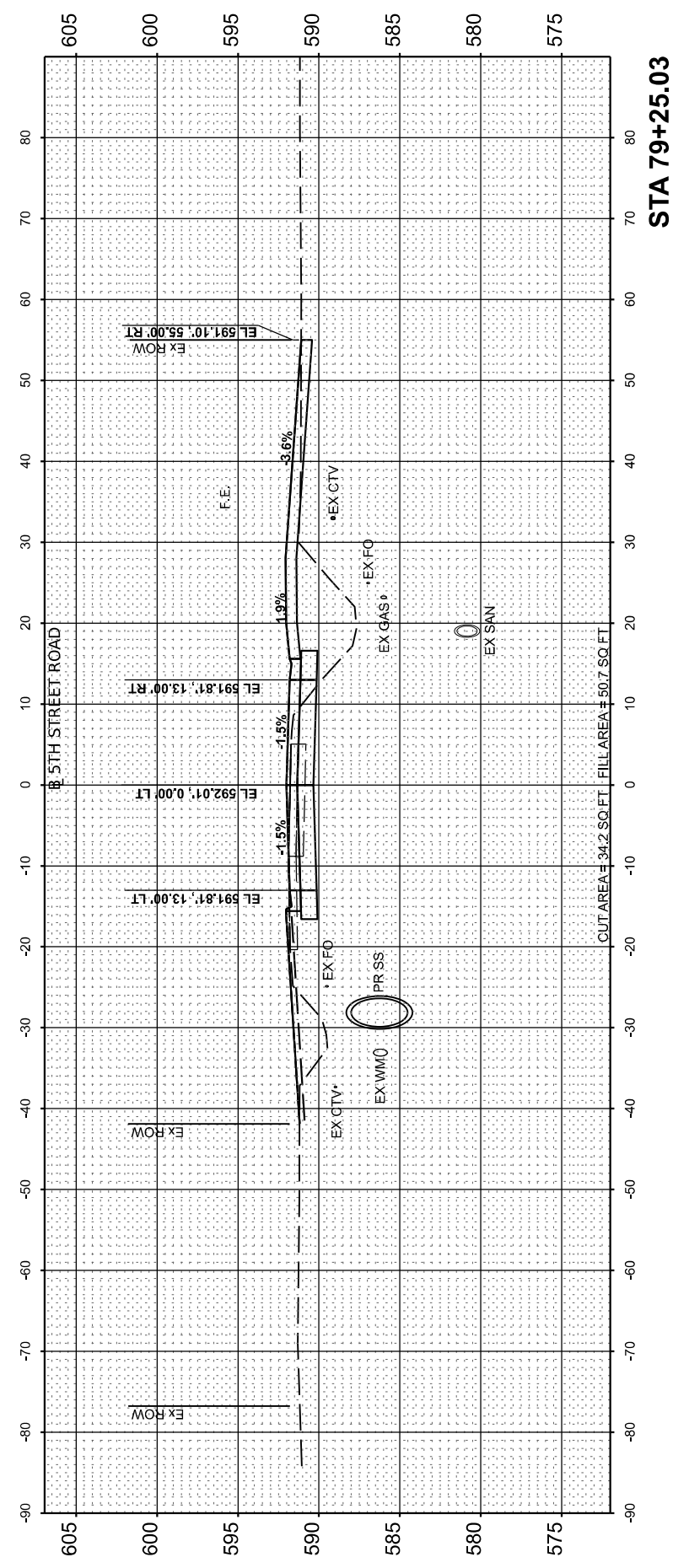
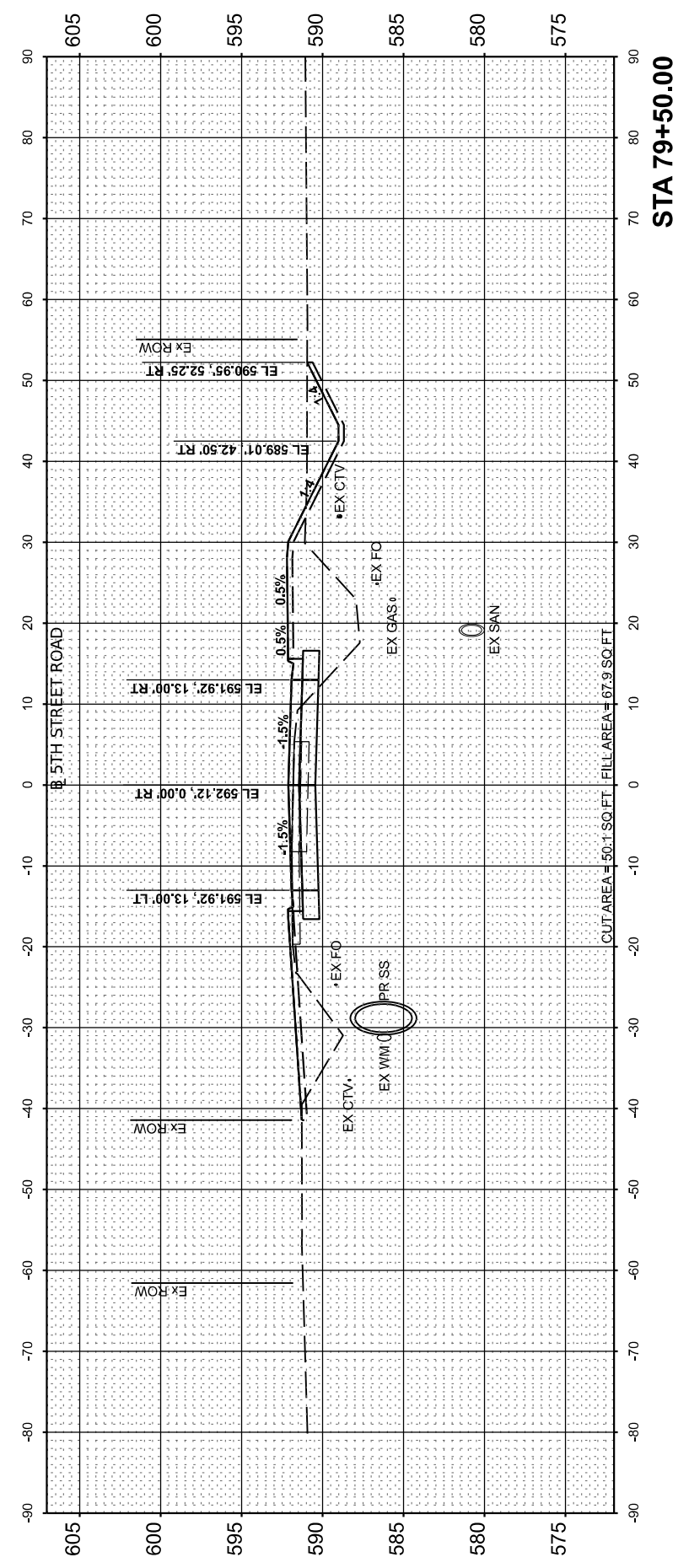
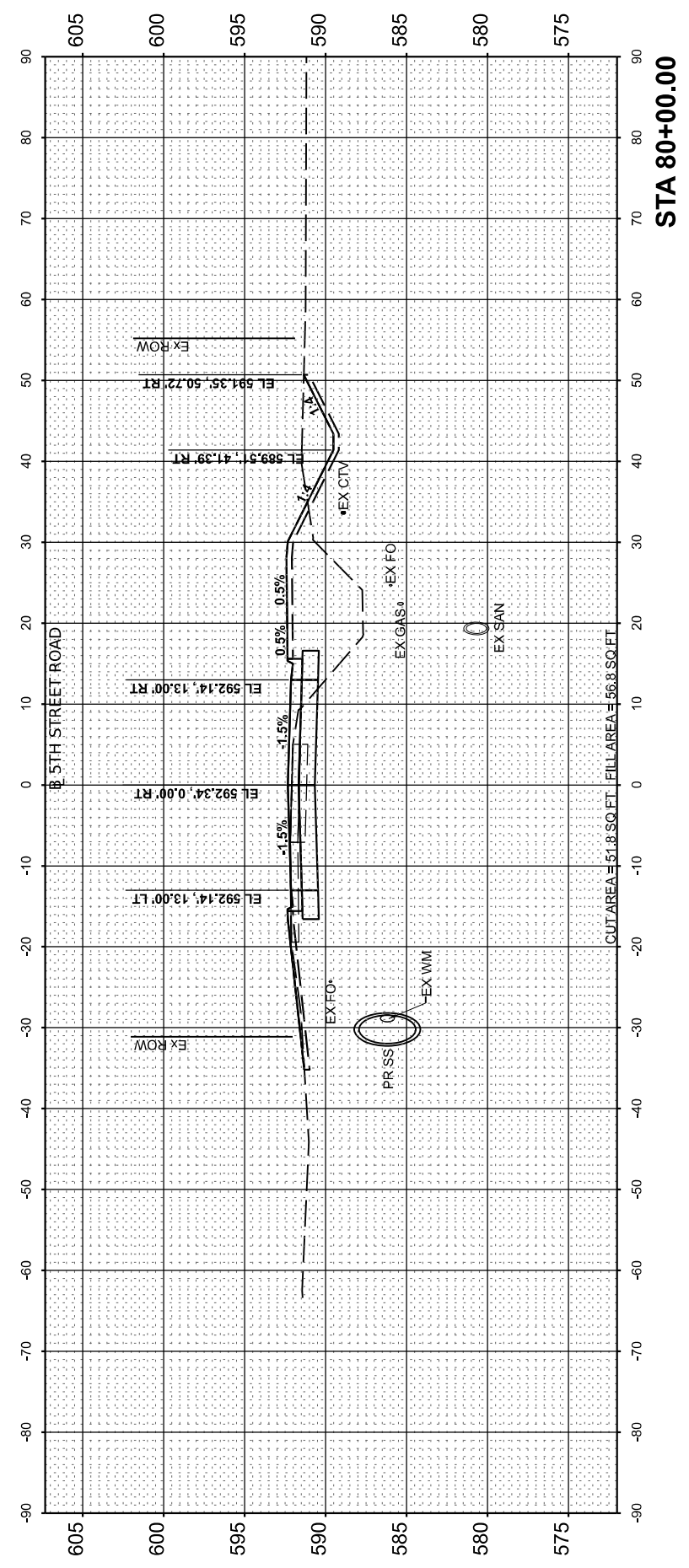
ORIGINAL SURVEY	SURVEYED	BY	DATE
NOTE BOOK	PLOTTED		
AREAS CHECKED	TEMPLATE		
	AREAS CHECKED		

DESIGNED	
DRAWN	
REVIEWED	

MODEL: PAL_5th_Rev179+25.03
 FILE NAME: I:\05\2092\CAD\SheetPhase 2\stcrsect01.dgn



© Copyright Hanson Professional Services Inc. 2024
 Hanson Professional Services Inc.



**STATE OF ILLINOIS
 DEPARTMENT OF TRANSPORTATION**

**5TH STREET ROAD
 CROSS SECTIONS**

Final

USER NAME	= Ander00846
DESIGNED	- BAB
DRAWN	- RLA
CHECKED	- MB
DATE	- 11/22/2024
REVISIONS	
REVISIONS	
REVISIONS	
REVISIONS	

SCALE:	1" = 10'	
SHEET	OF SHEETS	STA.

F.A. RTE.	SECTION	COUNTY	TOTAL SHEETS	SHEET NO.
569	98-00081-00-PV	LOGAN	184	169
05S2092		CONTRACT NO.	93826	
ILLINOIS		FED. AID PROJECT		

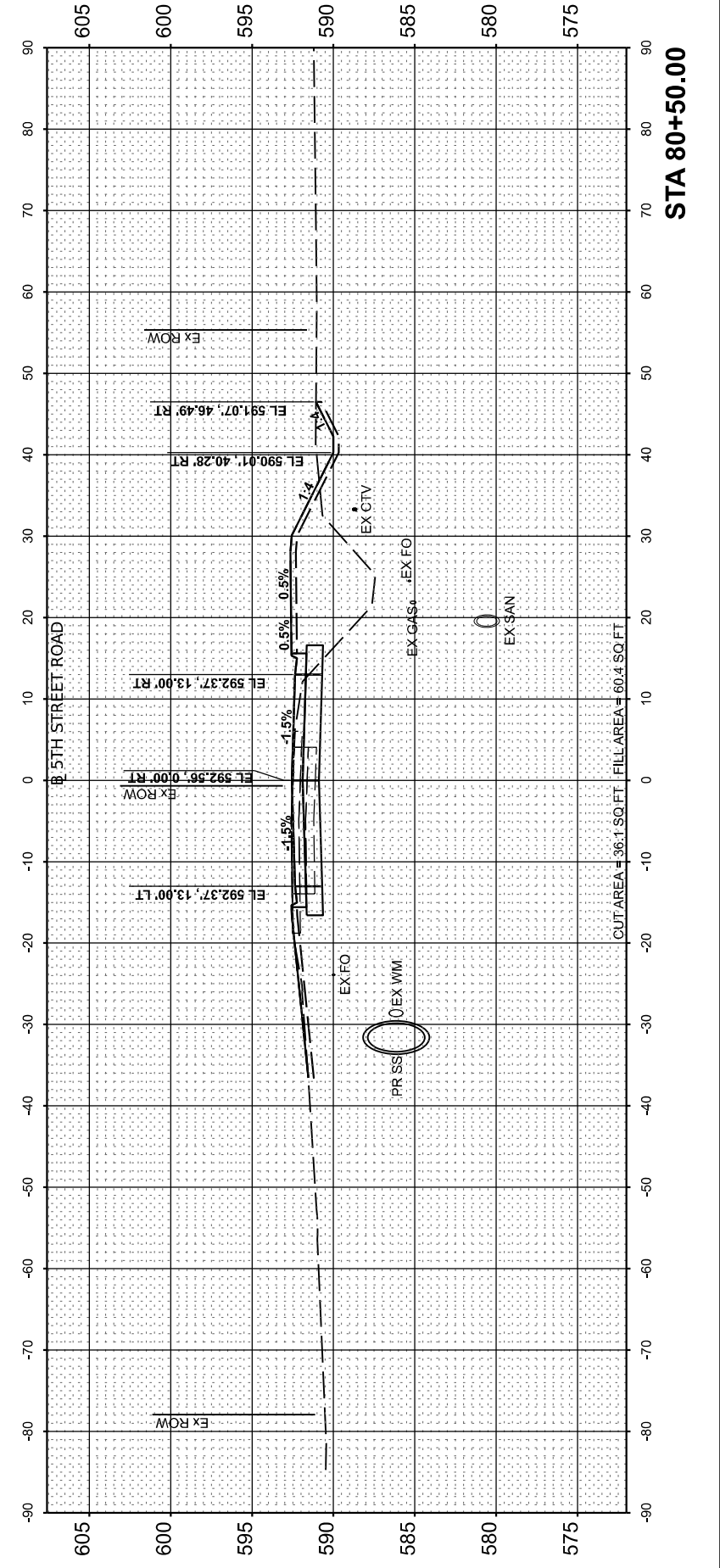
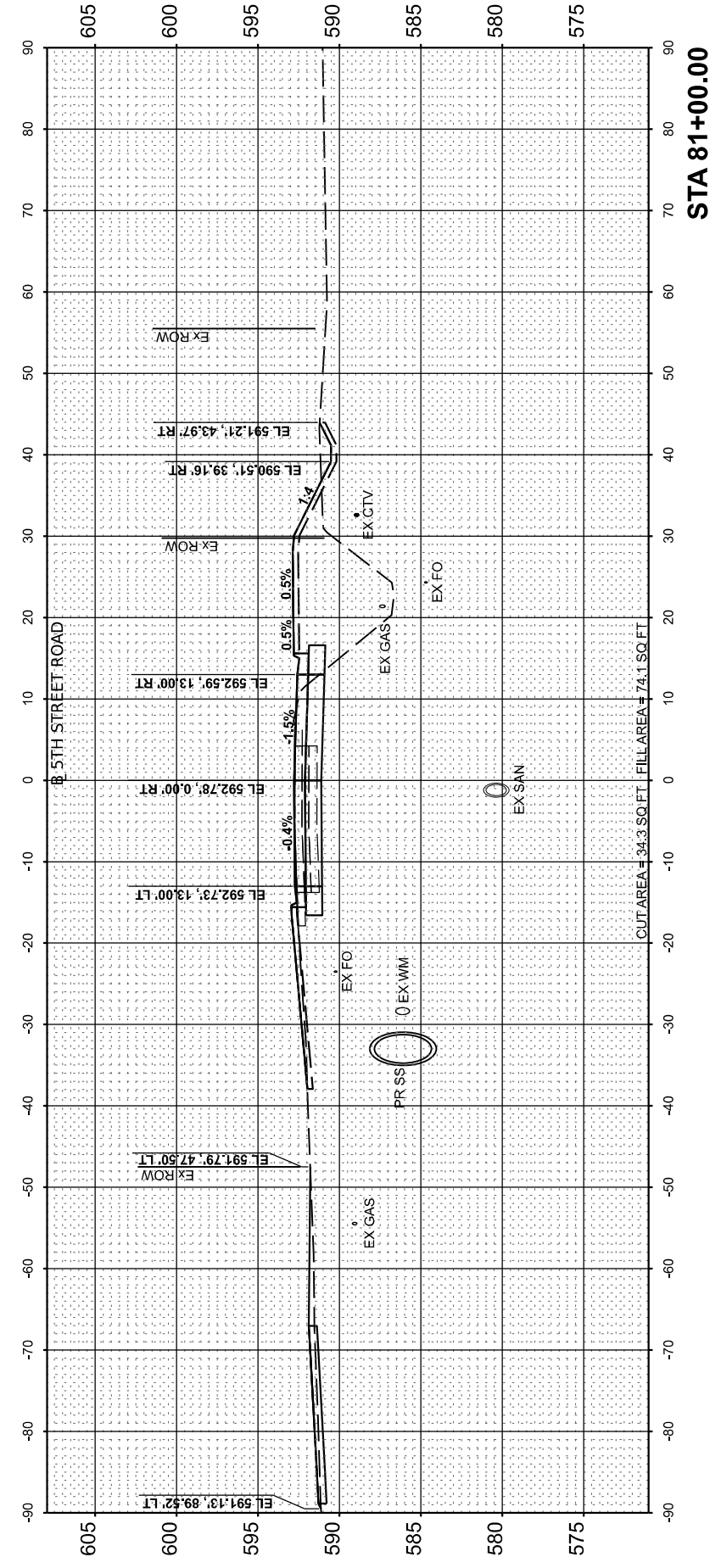
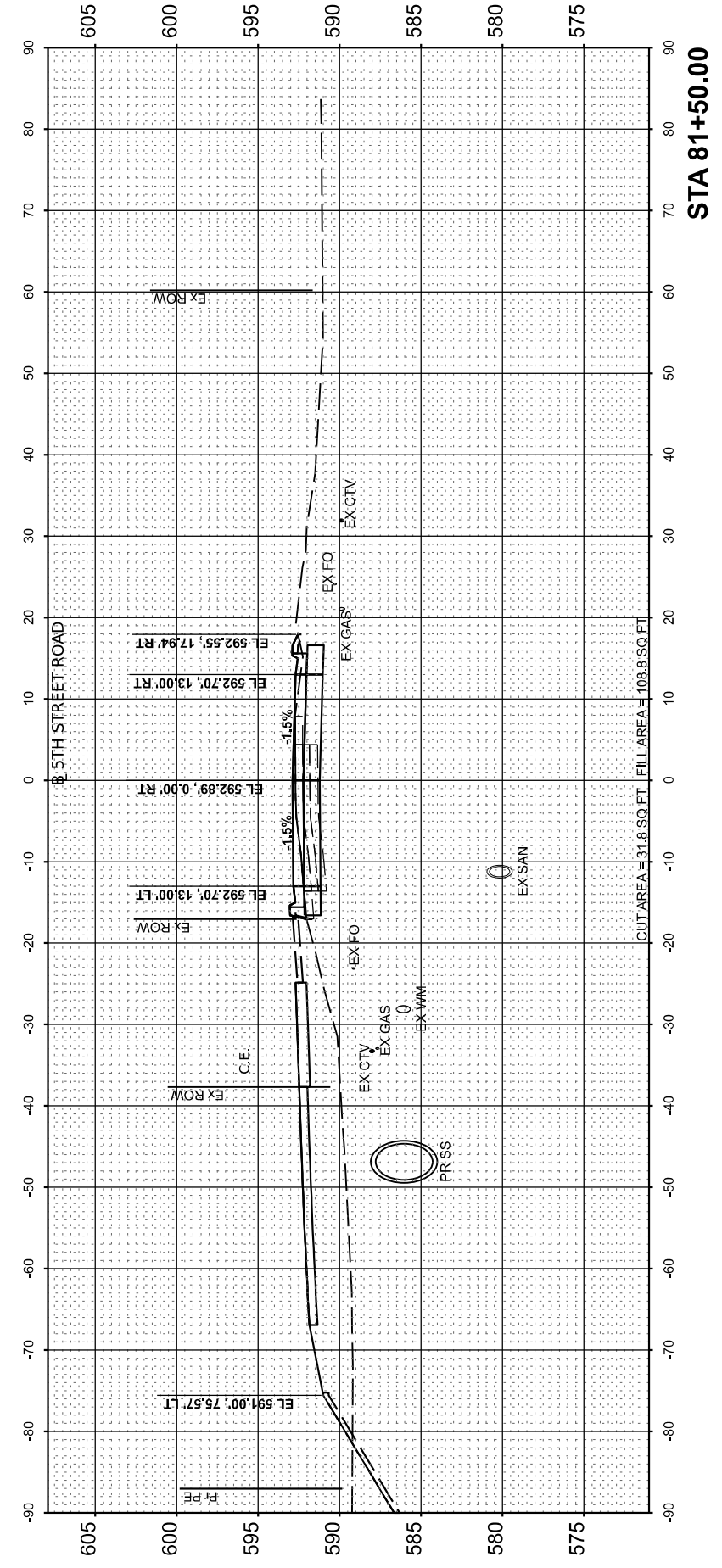
FINAL SURVEY NO.	SURVEYED PLOTTED TEMPLATE AREAS CHECKED	BY	DATE



ORIGINAL SURVEY NO.	SURVEYED PLOTTED TEMPLATE AREAS CHECKED	BY	DATE

DESIGNED	DATE
DRAWN	
REVIEWED	

MODEL: PAL_5th_Rev18+50.00
 FILE NAME: I:\052092\CAD\SheetPhase 2\Sheet01.dgn



**STATE OF ILLINOIS
 DEPARTMENT OF TRANSPORTATION**

**5TH STREET ROAD
 CROSS SECTIONS**

SCALE: 1" = 10' SHEET OF SHEETS STA.

USER NAME = Ander00846	DESIGNED - BAB	REVISED -
PLOT SCALE = 0.16666685' / in.	DRAWN - RLA	REVISED -
PLOT DATE = 11/21/2024	CHECKED - MB	REVISED -
	DATE - 11/22/2024	REVISED -

F.A. RTE.	SECTION	COUNTY	TOTAL SHEETS	SHEET NO.
569	98-00081-00-PV	LOGAN	184	170
05S2092		CONTRACT NO. 93826		
ILLINOIS		FED. AID PROJECT		

Final

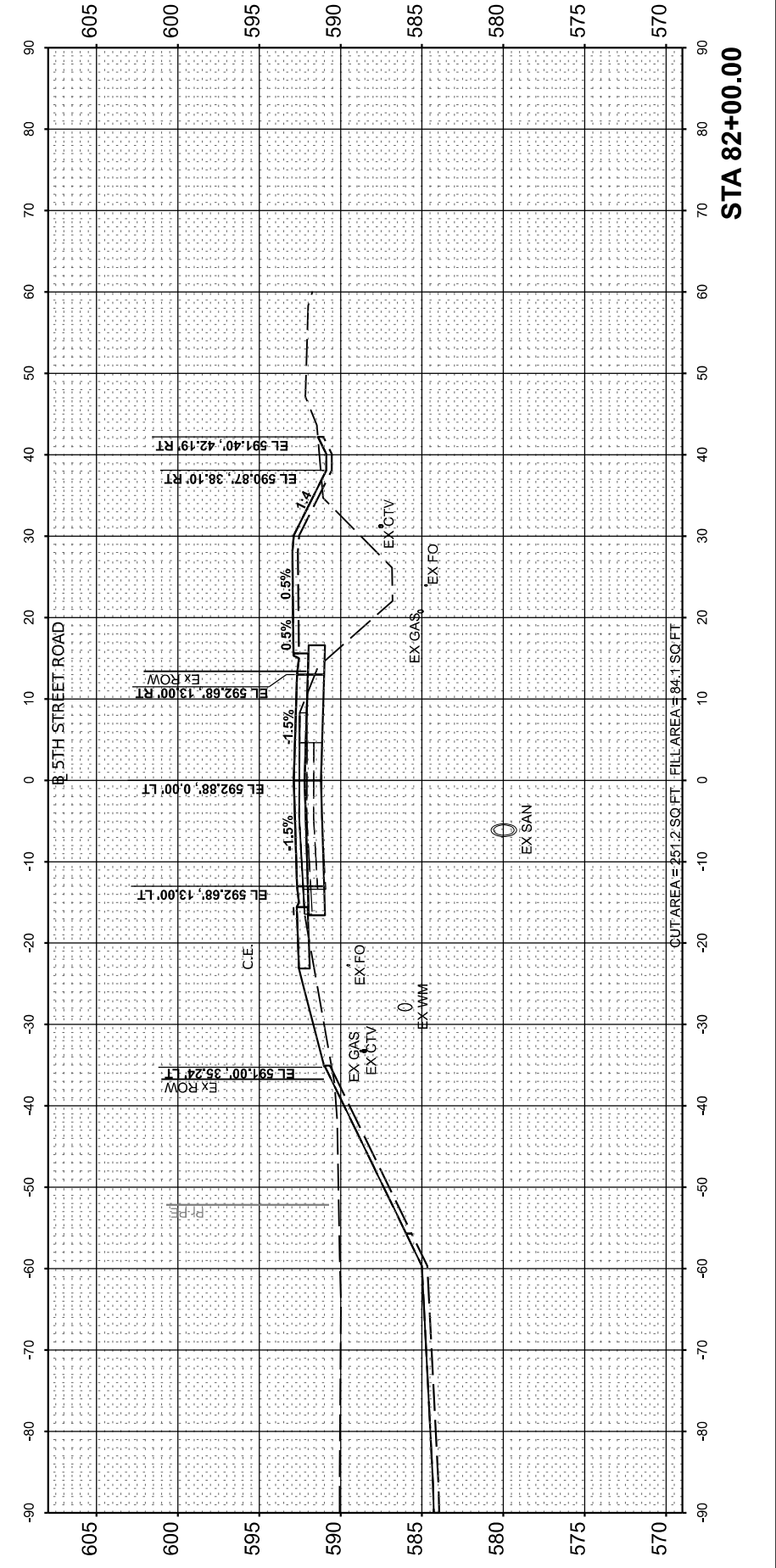
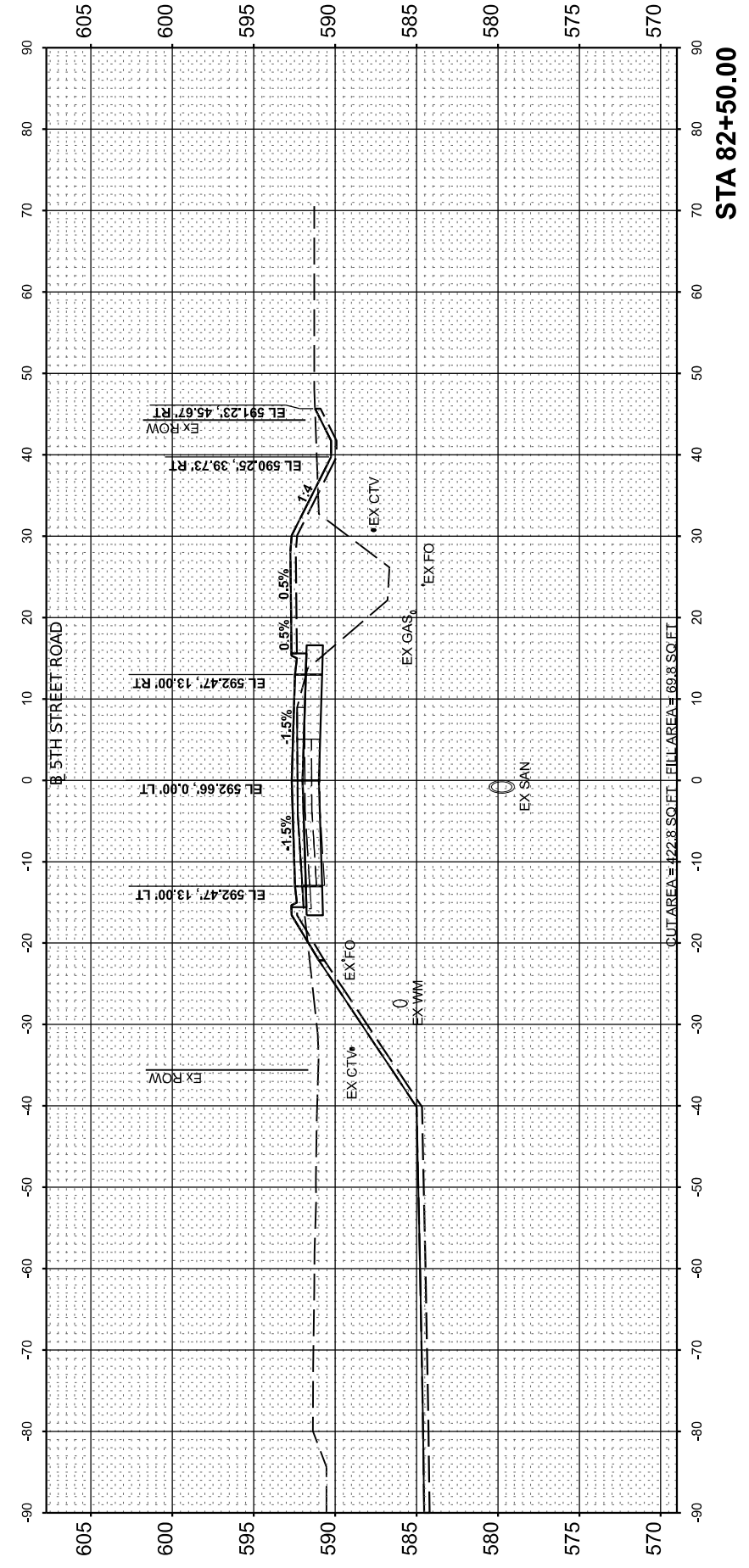
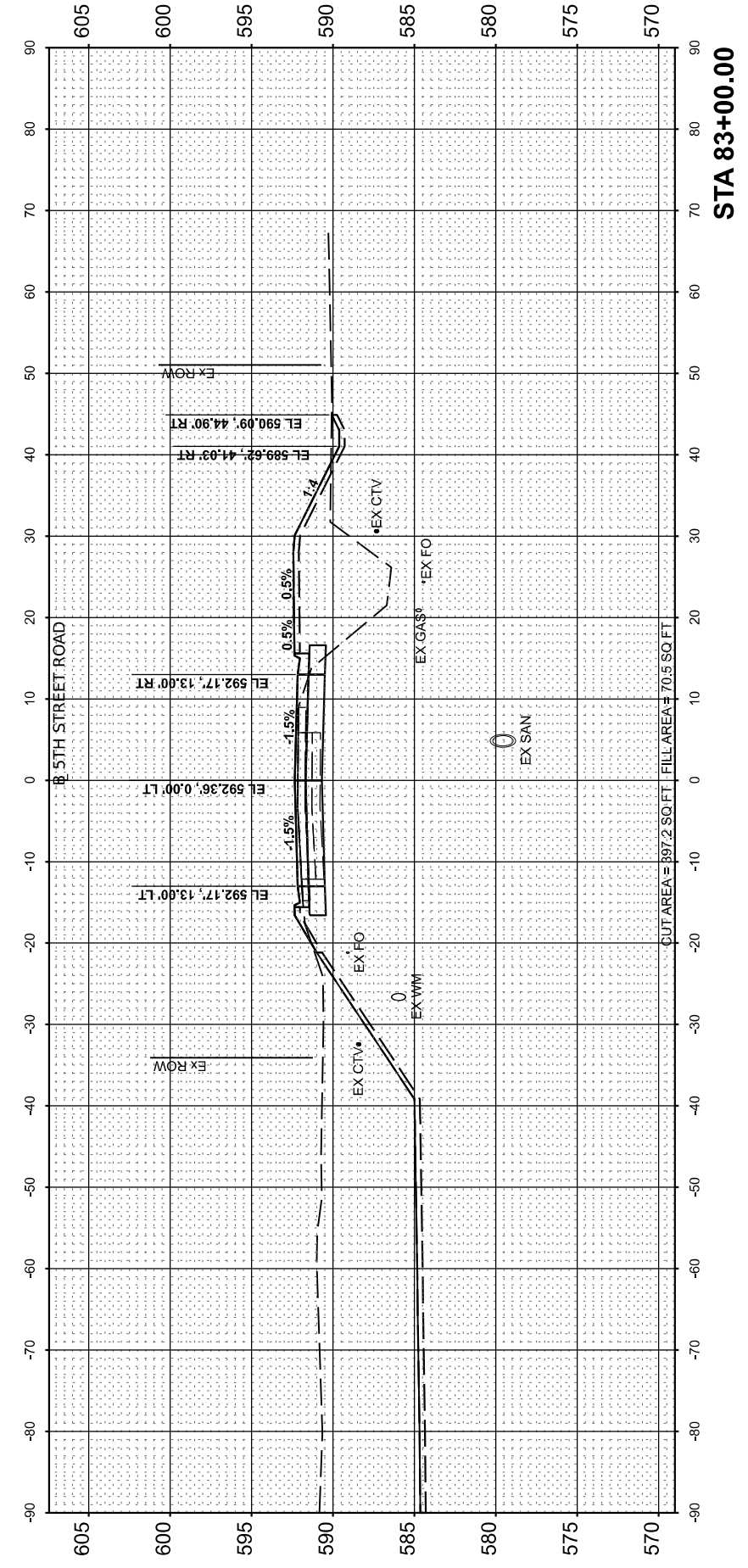
FINAL SURVEY	SURVEYED	BY	DATE
NOTE BOOK	PLOTTED		
NO.	TEMPLATE		
	AREAS CHECKED		

ORIGINAL SURVEY	SURVEYED	BY	DATE
NOTE BOOK	PLOTTED		
NO.	TEMPLATE		
	AREAS CHECKED		

DESIGNED	DATE
DRAWN	
REVIEWED	



MODEL: PAL_5th_Revise0 - 82+00.00
 FILE NAME: I:\052092\052092\CAD\SheetPhase 2\Sheet01.dgn



USER NAME = Ander00846	DESIGNED - BAB	REVISED -
PLOT SCALE = 0.16666685' / in.	DRAWN - RLA	REVISED -
PLOT DATE = 11/21/2024	CHECKED - MB	REVISED -
	DATE - 11/22/2024	REVISED -

**STATE OF ILLINOIS
 DEPARTMENT OF TRANSPORTATION**

**5TH STREET ROAD
 CROSS SECTIONS**

F.A. RTE.	SECTION	COUNTY	TOTAL SHEETS	SHEET NO.
569	98-00081-00-PV	LOGAN	184	171
	05S2092		CONTRACT NO. 93826	
		ILLINOIS	FED. AID PROJECT	

SCALE: 1" = 10' SHEET OF SHEETS STA.

FINAL SURVEY	SURVEYED	BY	DATE
NO.	PLOTTED		
	TEMPLATE		
	AREAS CHECKED		

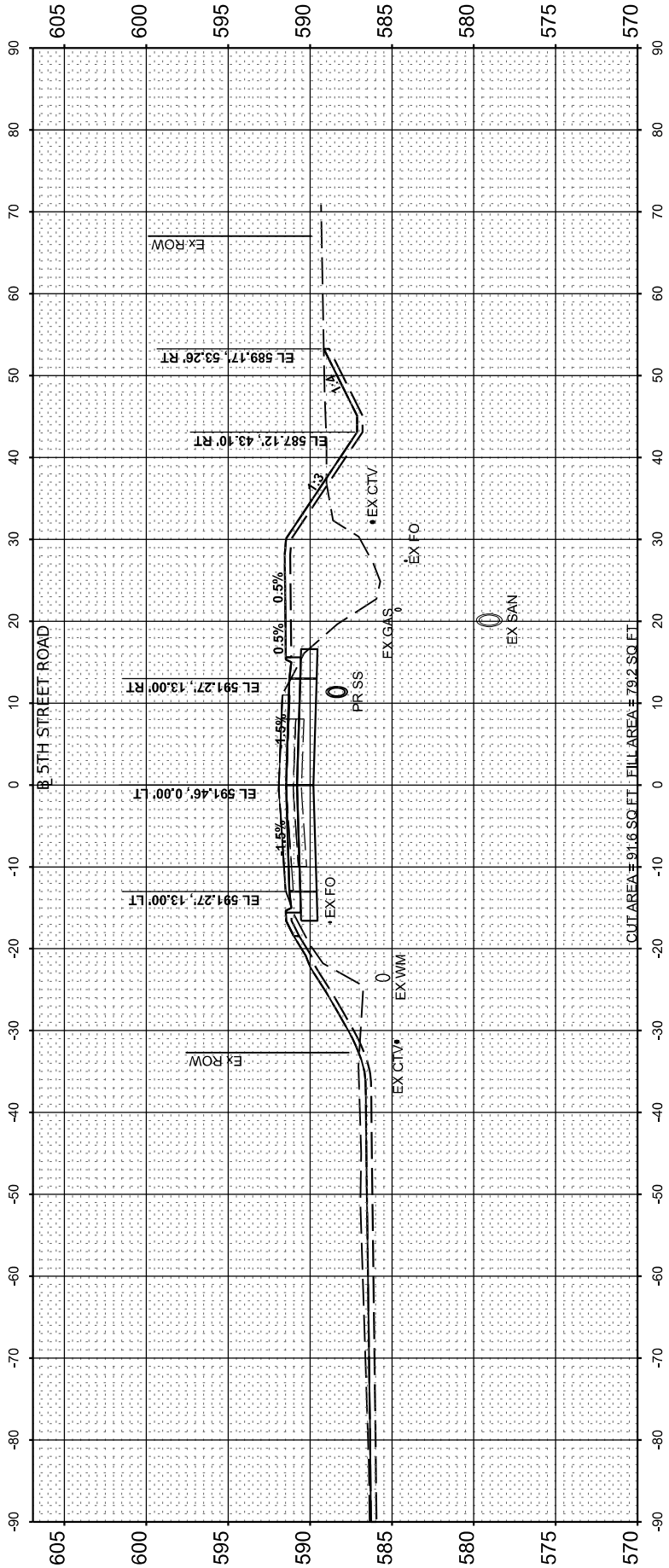
ORIGINAL SURVEY	SURVEYED	BY	DATE
NO.	PLOTTED		
	TEMPLATE		
	AREAS CHECKED		

DESIGNED	BY	DATE
DRAWN		
REVIEWED		

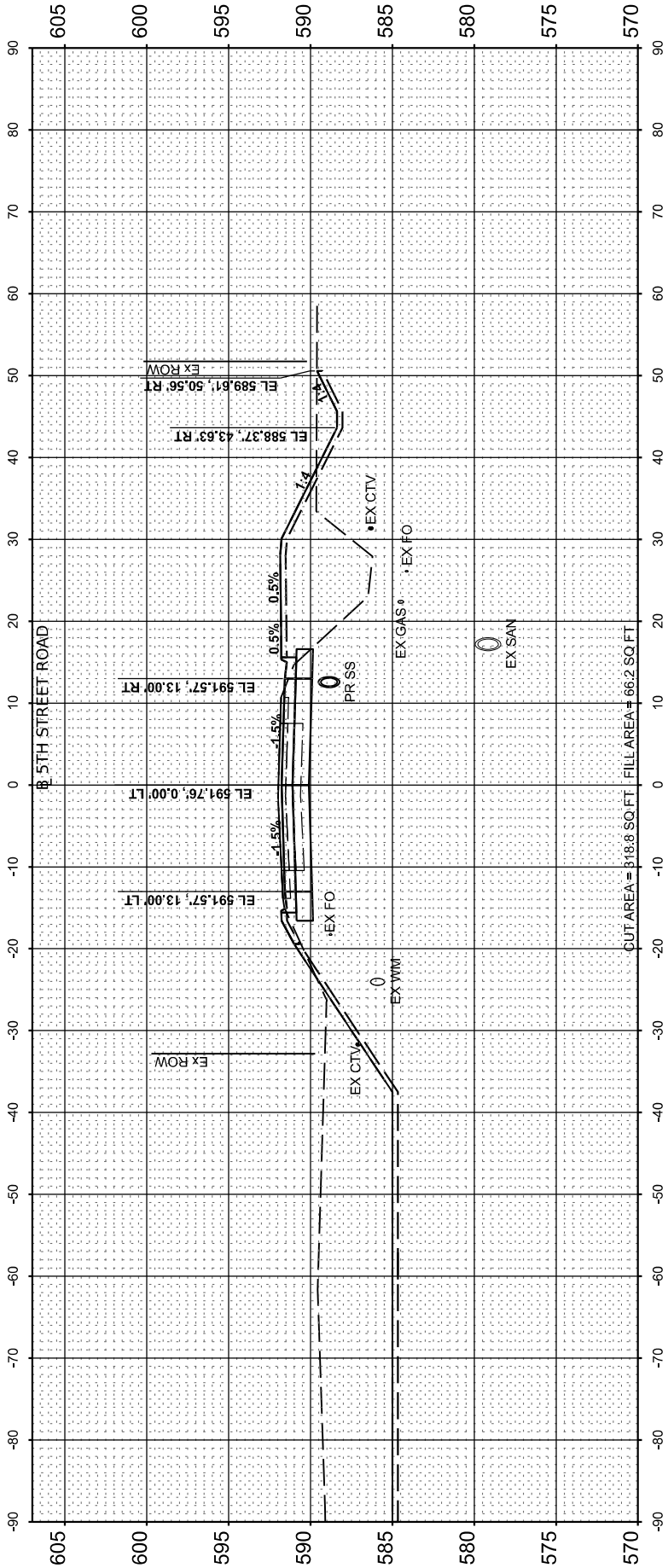
MODEL: P:_Sh_Revise - 83+50.00
FILE NAME: I:\052092\CAD\SheetPhase 2\Sheet01.dgn



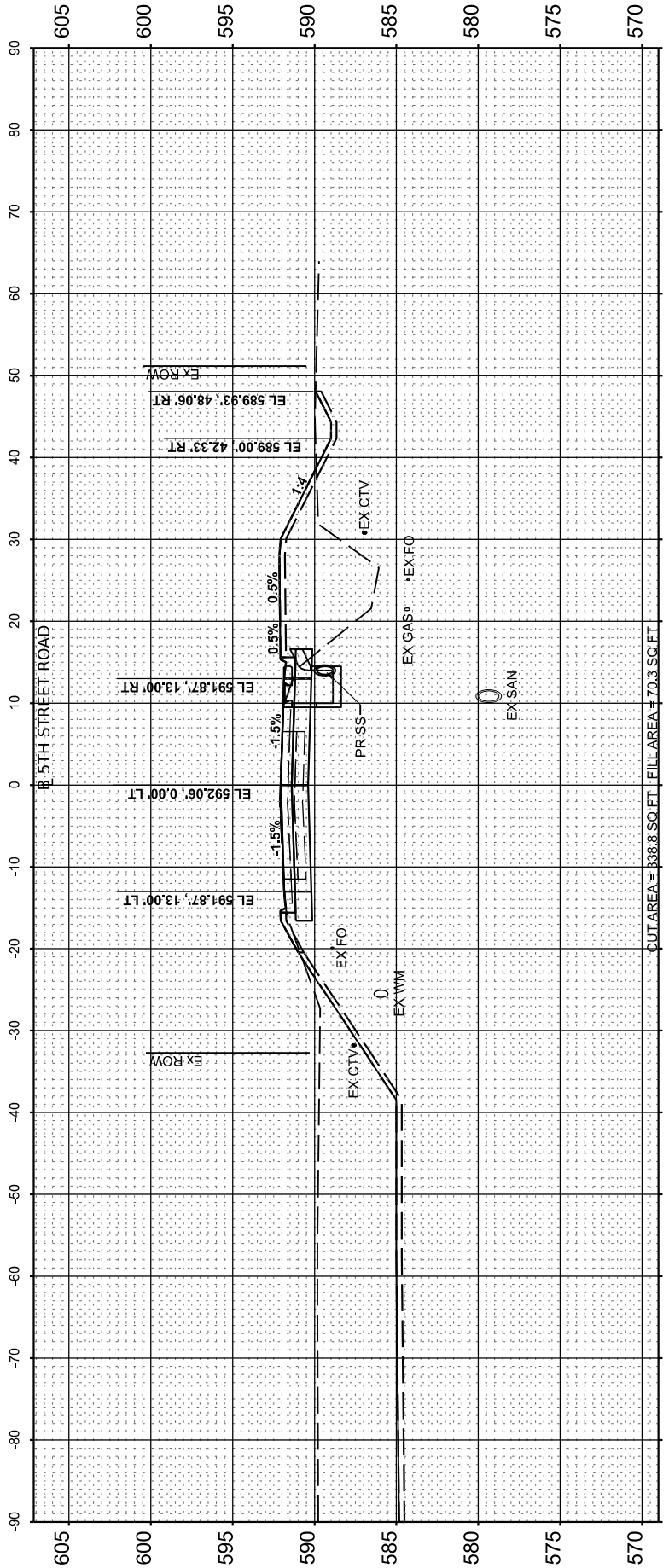
© Copyright Hanson Professional Services Inc. 2024



STA 84+50.00



STA 84+00.00



STA 83+50.00

**STATE OF ILLINOIS
DEPARTMENT OF TRANSPORTATION**

**5TH STREET ROAD
CROSS SECTIONS**

SCALE: 1" = 10' SHEET OF SHEETS STA.

USER NAME = Ander00846	DESIGNED - BAB	REVISED -
PLOT SCALE = 0.16666685' / in.	DRAWN - RLA	REVISED -
PLOT DATE = 11/21/2024	CHECKED - MB	REVISED -
	DATE - 11/22/2024	REVISED -

F.A. RTE. 569	SECTION 98-00081-00-PV	COUNTY LOGAN	TOTAL SHEETS 184	SHEET NO. 172
	05S2092	CONTRACT NO. 93826		
		ILLINOIS	FED. AID PROJECT	

Final

FINAL SURVEY	SURVEYED	BY	DATE
NOTE BOOK	PLOTTED		
NO.	TEMPLATE		
	AREAS CHECKED		

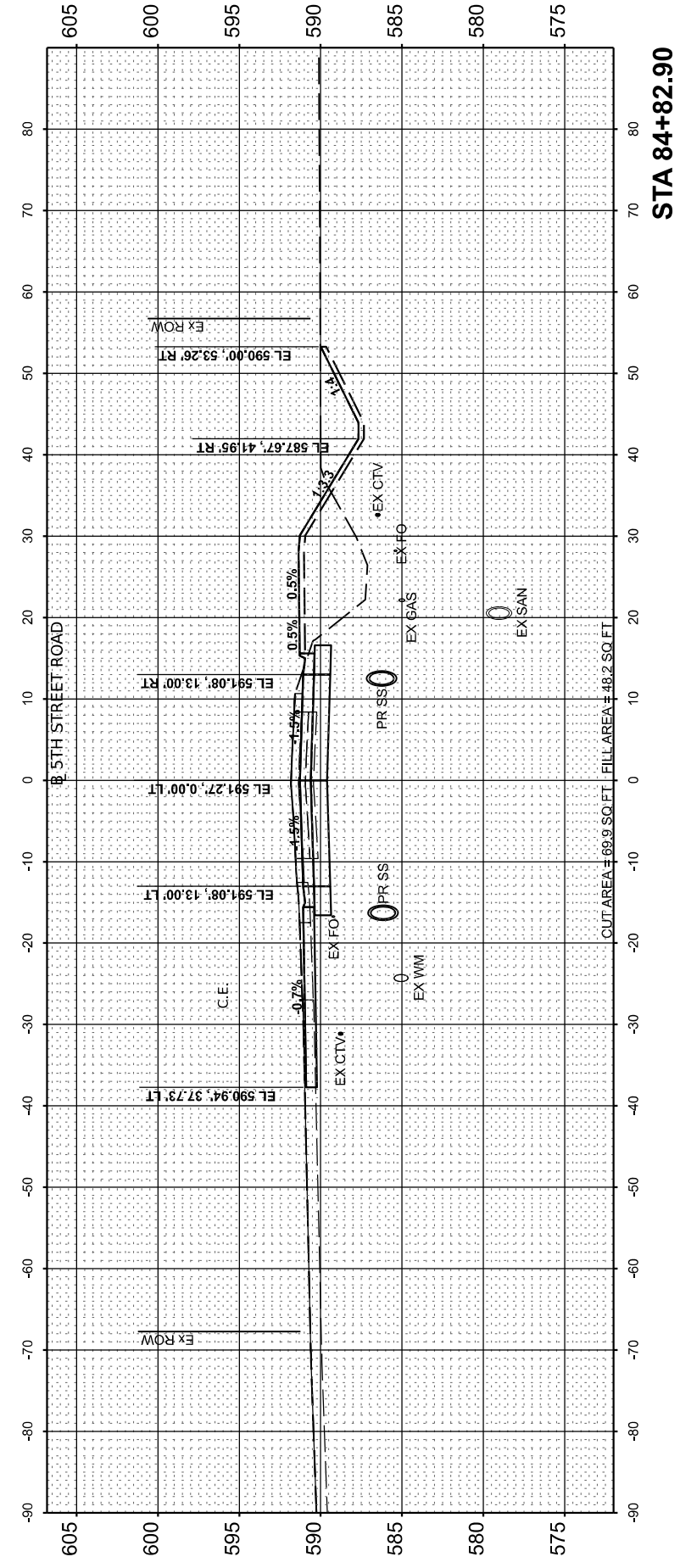
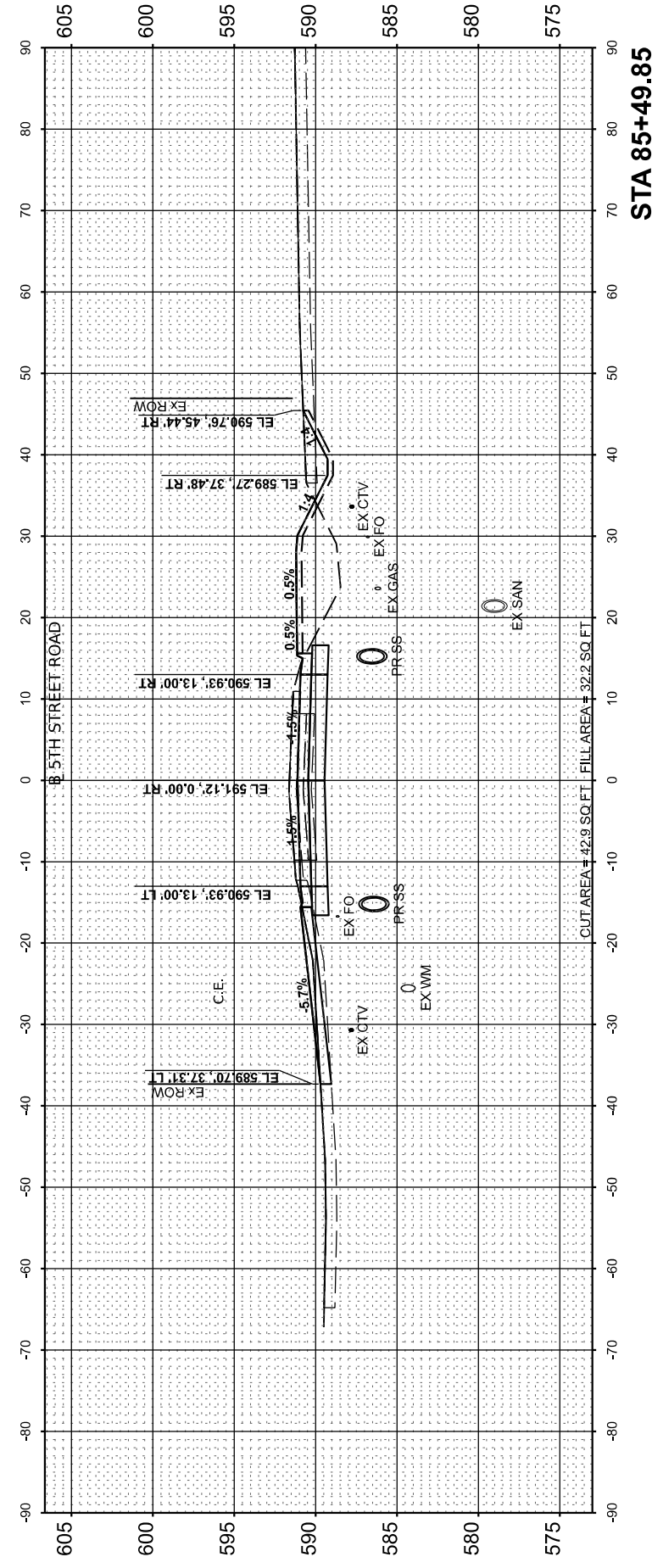
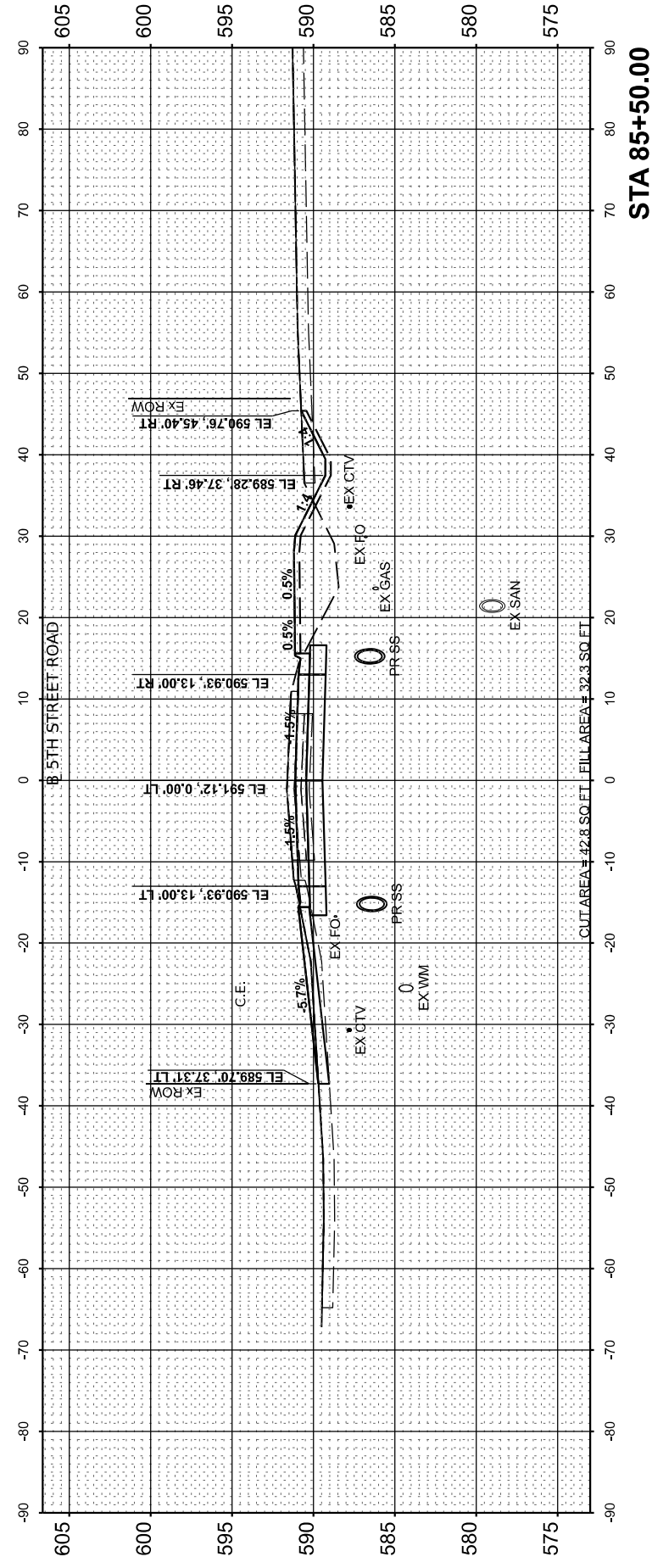
ORIGINAL SURVEY	SURVEYED	BY	DATE
NOTE BOOK	PLOTTED		
NO.	TEMPLATE		
	AREAS CHECKED		

DESIGNED	DATE
DRAWN	
REVIEWED	

MODEL: P:_Sh_ Revised - 84+82.90
 FILE NAME: I:\05\2092\CAD\SheetPhase 2\Sheet01.dgn



© Copyright Hanson Professional Services Inc. 2024
 Hanson Professional Services Inc.



**STATE OF ILLINOIS
 DEPARTMENT OF TRANSPORTATION**

**5TH STREET ROAD
 CROSS SECTIONS**

SCALE: 1" = 10' SHEET OF SHEETS STA.

USER NAME = Ander00846	DESIGNED - BAB	REVISED -
PLOT SCALE = 0.16666665' / in.	DRAWN - RLA	REVISED -
PLOT DATE = 11/21/2024	CHECKED - MB	REVISED -
	DATE - 11/22/2024	REVISED -

F.A. RTE.	SECTION	COUNTY	TOTAL SHEETS	SHEET NO.
569	98-00081-00-PV	LOGAN	184	173
	05S2092		CONTRACT NO. 93826	
		ILLINOIS	FED. AID PROJECT	

Final

FINAL SURVEY NO.	SURVEYED PLOTTED TEMPLATE AREAS CHECKED	BY	DATE

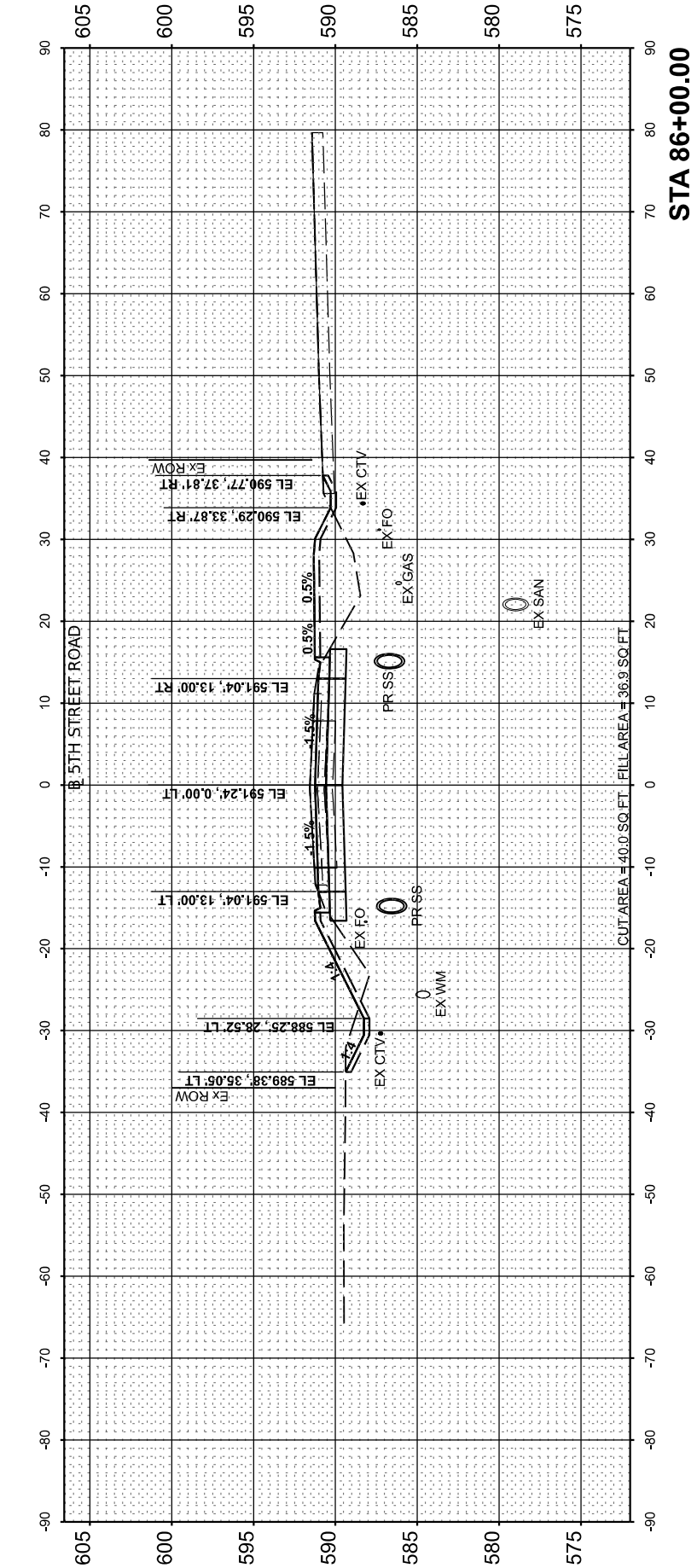
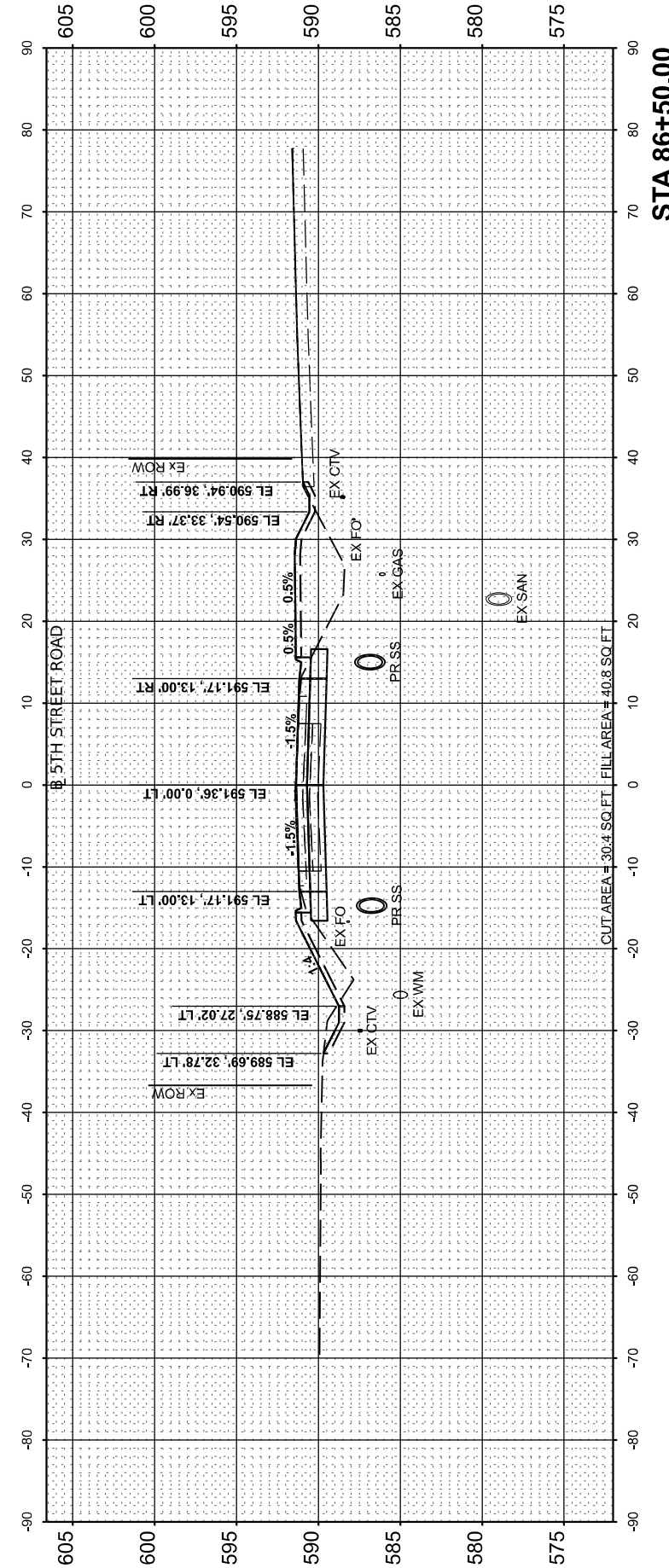
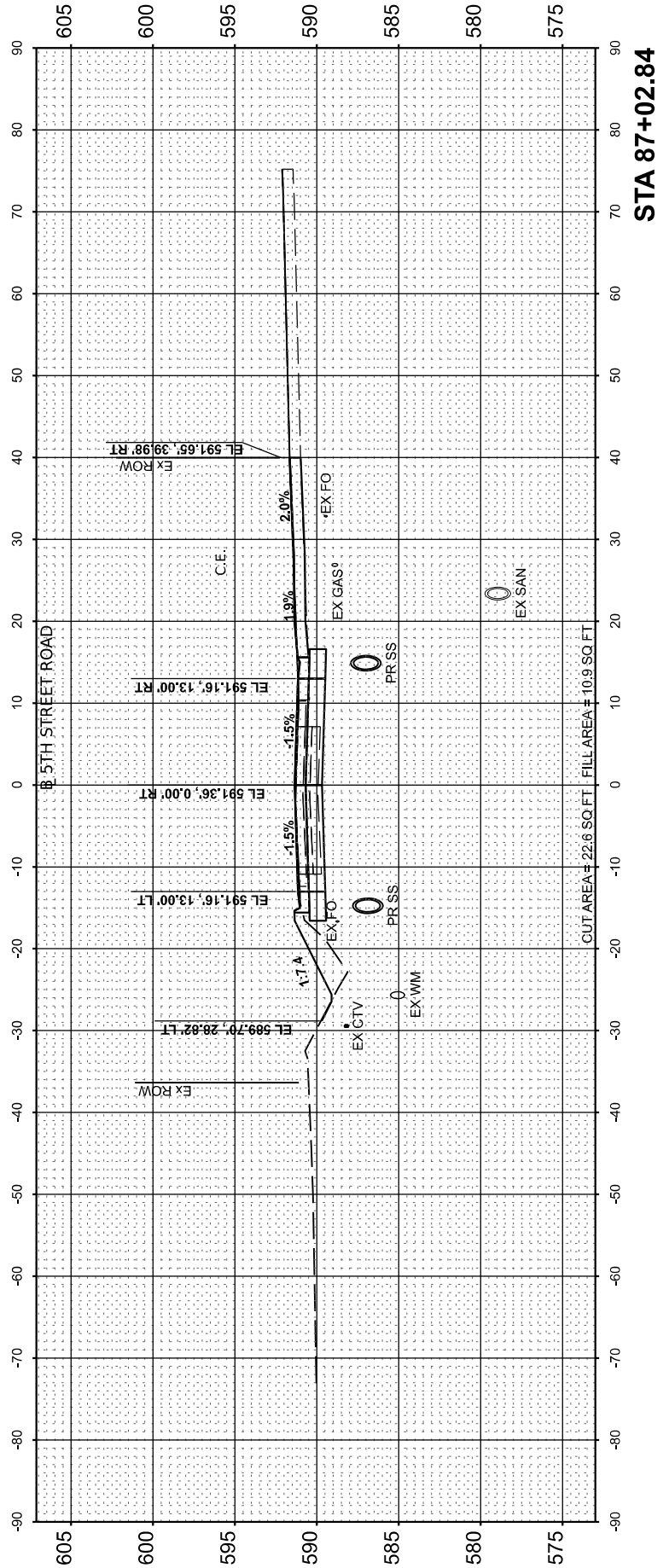
ORIGINAL SURVEY NO.	SURVEYED PLOTTED TEMPLATE AREAS CHECKED	BY	DATE

DESIGNED	DATE
DRAWN	
REVIEWED	

MODEL: PAL_5th_Rev18d - 86+00.00
 FILE NAME: I:\052092\CAD\Drawings\Sheet\Phase 2\86+00.dgn



© Copyright Hanson Professional Services Inc. 2024
 Hanson Professional Services Inc.



**STATE OF ILLINOIS
 DEPARTMENT OF TRANSPORTATION**

**5TH STREET ROAD
 CROSS SECTIONS**

SCALE: 1" = 10' SHEET OF SHEETS STA.

USER NAME = Ander00846	DESIGNED - BAB	REVISED -
PLOT SCALE = 0.16666665' / in.	DRAWN - RLA	REVISED -
PLOT DATE = 11/21/2024	CHECKED - MB	REVISED -
	DATE - 11/22/2024	REVISED -

F.A. RTE.	SECTION	COUNTY	TOTAL SHEETS	SHEET NO.
569	98-00081-00-PV	LOGAN	184	174
05S2092		CONTRACT NO. 93826		
ILLINOIS		FED. AID PROJECT		

Final

FINAL SURVEY NO.	SURVEYED PLOTTED TEMPLATE AREAS CHECKED	BY	DATE

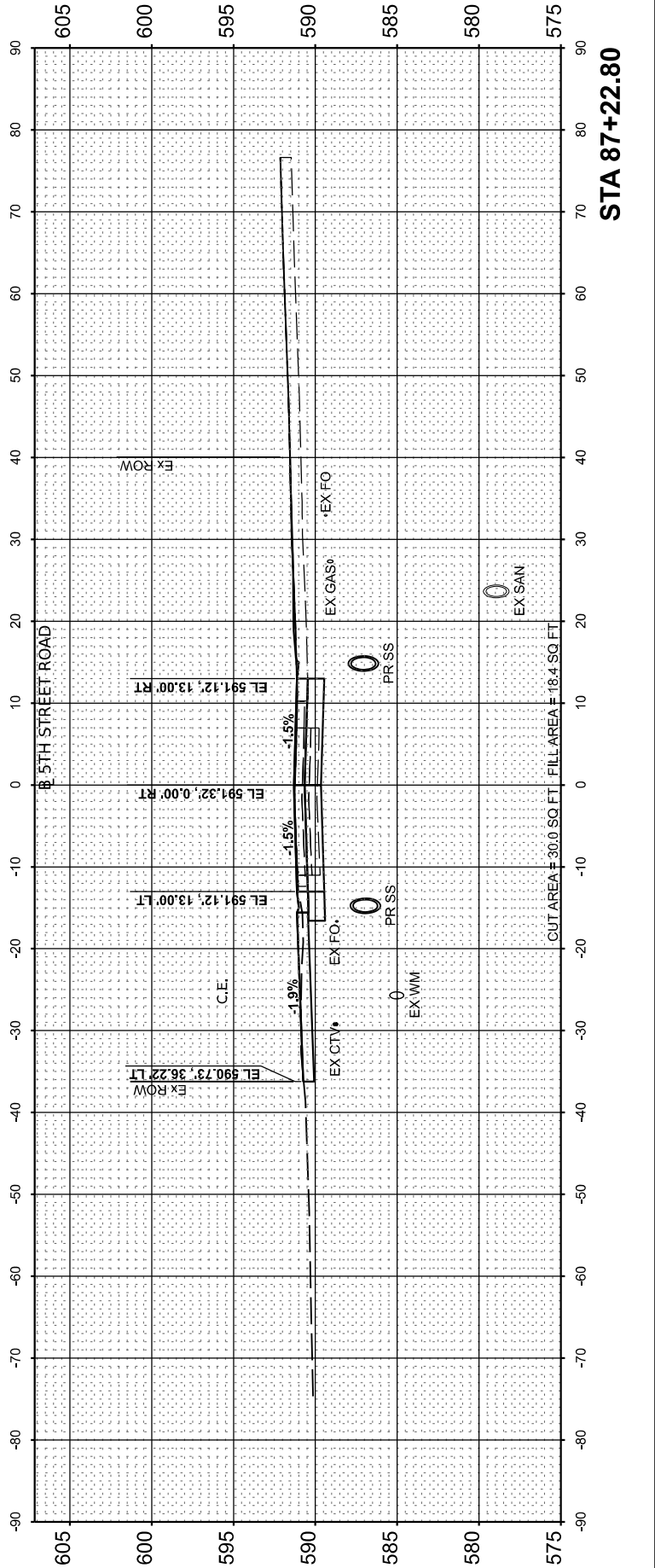
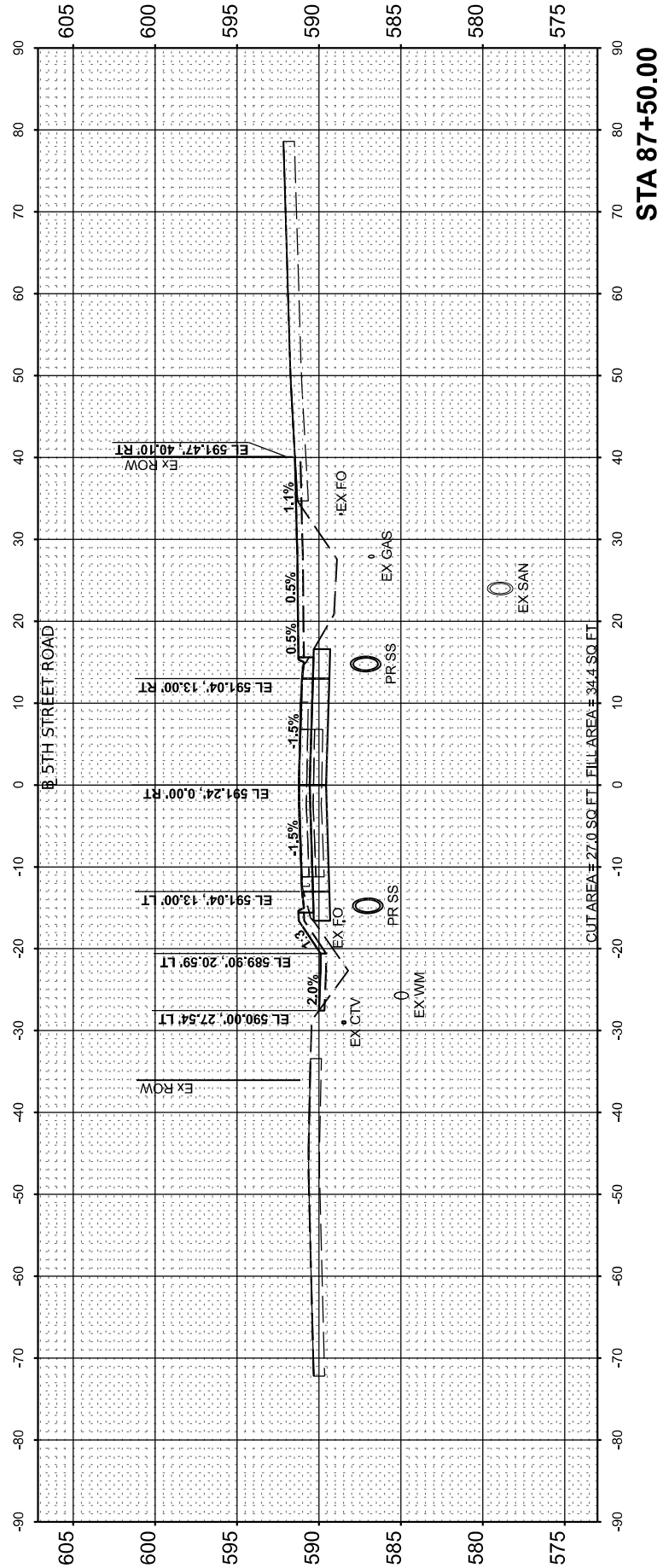
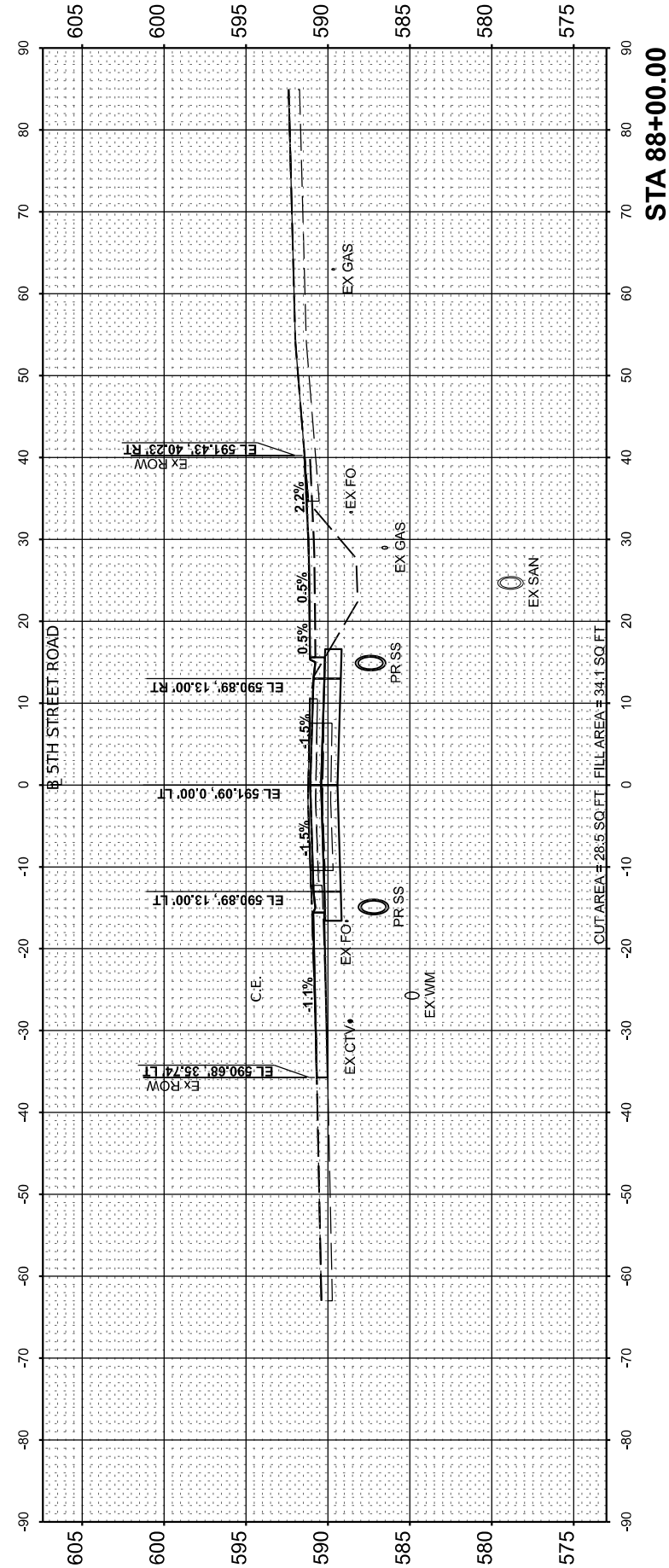
ORIGINAL SURVEY NO.	SURVEYED PLOTTED TEMPLATE AREAS CHECKED	BY	DATE

DESIGNED	DATE
DRAWN	
REVIEWED	

MODEL: P:\1_Shr_Revise\87+22.80
 FILE NAME: I:\05\052092\CAD\Sheet\SheetPhase 2\87+22.80.dgn



© Copyright Hanson Professional Services Inc. 2024
 Hanson Professional Services Inc.



**STATE OF ILLINOIS
 DEPARTMENT OF TRANSPORTATION**

**5TH STREET ROAD
 CROSS SECTIONS**

SCALE: 1" = 10' SHEET OF SHEETS STA.

USER NAME = Ander00846	DESIGNED - BAB	REVISED -
PLOT SCALE = 0.16666685' / in.	DRAWN - RLA	REVISED -
PLOT DATE = 11/21/2024	CHECKED - MB	REVISED -
	DATE - 11/22/2024	REVISED -

F.A. RTE.	SECTION	COUNTY	TOTAL SHEETS	SHEET NO.
569	98-00081-00-PV	LOGAN	184	175
	05S2092		CONTRACT NO. 93826	
		ILLINOIS	FED. AID PROJECT	

Final

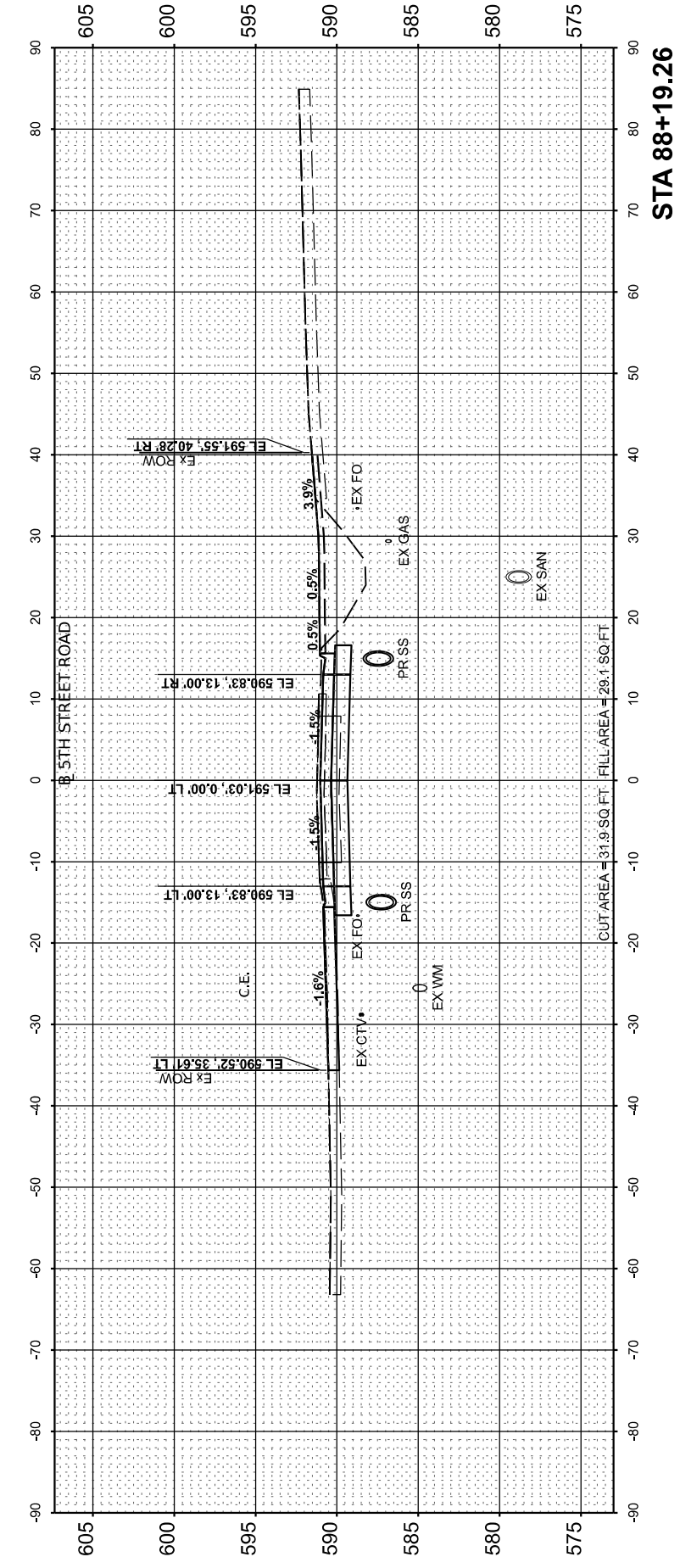
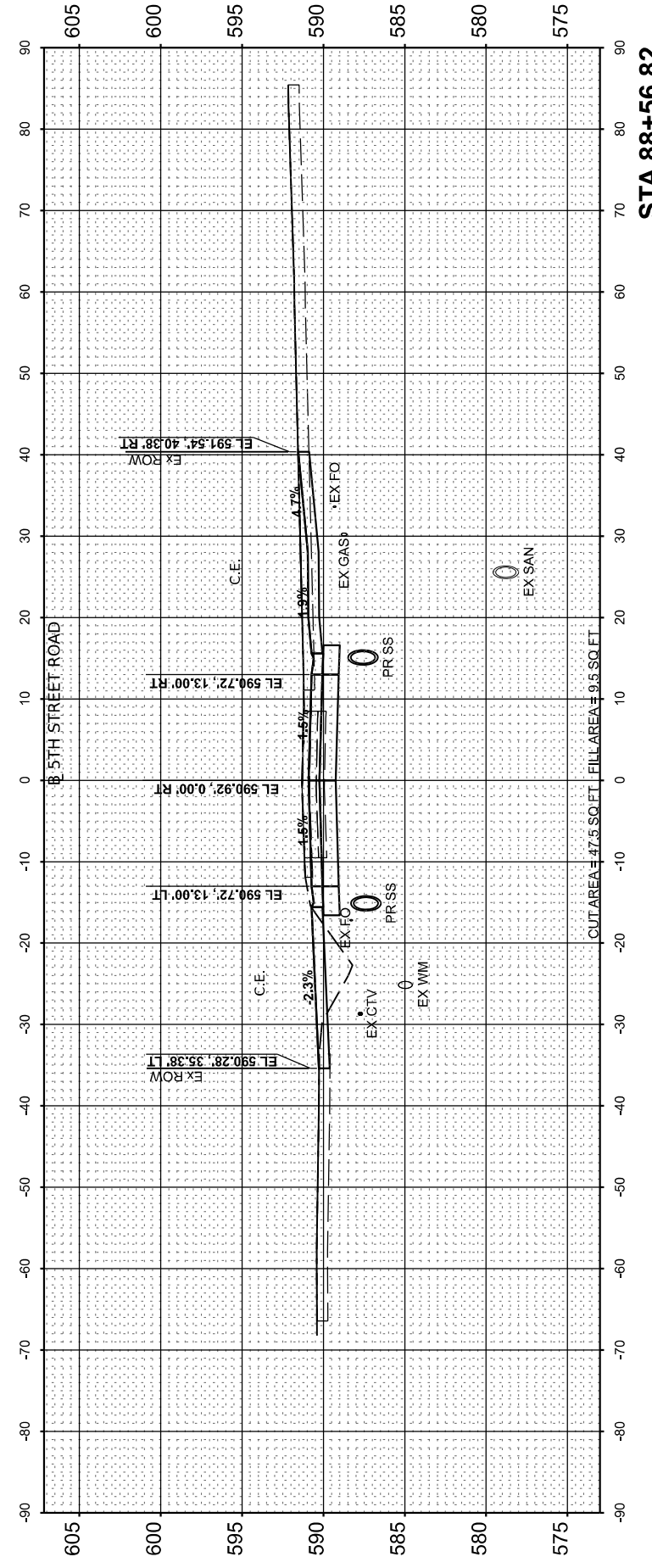
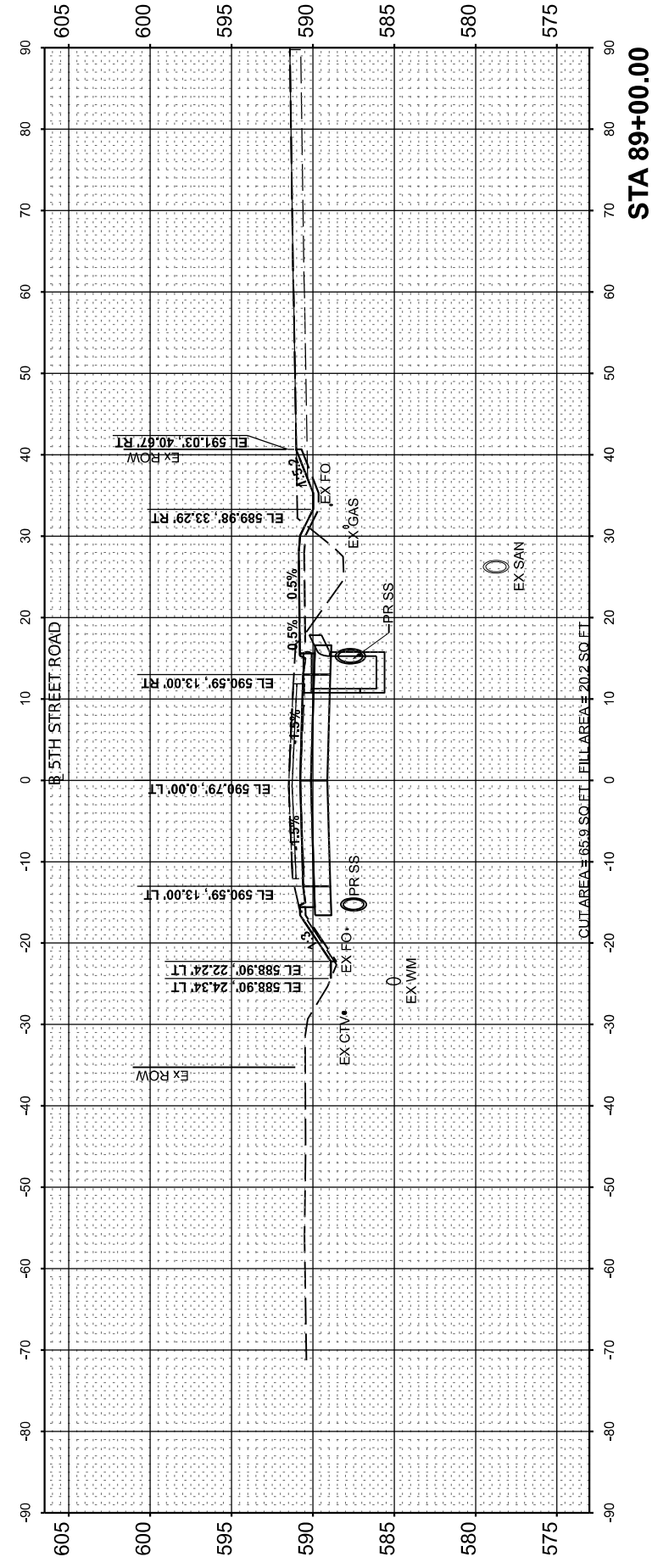
FINAL SURVEY NO.	SURVEYED PLOTTED TEMPLATE AREAS CHECKED	BY	DATE

ORIGINAL SURVEY NO.	SURVEYED PLOTTED TEMPLATE AREAS CHECKED	BY	DATE

DESIGNED	DATE
DRAWN	
REVIEWED	



MODEL: PAL_5th_Revise - 88+19.26
 FILE NAME: I:\05\052092\CAD\Drawn\Sheet\Phase 2\stcrsect01.dgn



**STATE OF ILLINOIS
 DEPARTMENT OF TRANSPORTATION**

**5TH STREET ROAD
 CROSS SECTIONS**

USER NAME = Ander00846	DESIGNED - BAB	REVISED -
PLOT SCALE = 0.16666685' / in.	DRAWN - RLA	REVISED -
PLOT DATE = 11/21/2024	CHECKED - MB	REVISED -
	DATE - 11/22/2024	REVISED -

SCALE: 1" = 10' SHEET OF SHEETS STA.

F.A. RTE.	SECTION	COUNTY	TOTAL SHEETS	SHEET NO.
569	98-00081-00-PV	LOGAN	184	176
05S2092		CONTRACT NO. 93826		
ILLINOIS		FED. AID PROJECT		

Final

FINAL SURVEY	SURVEYED	BY	DATE
NOTE BOOK	PLOTTED		
NO.	TEMPLATE		
	AREAS CHECKED		

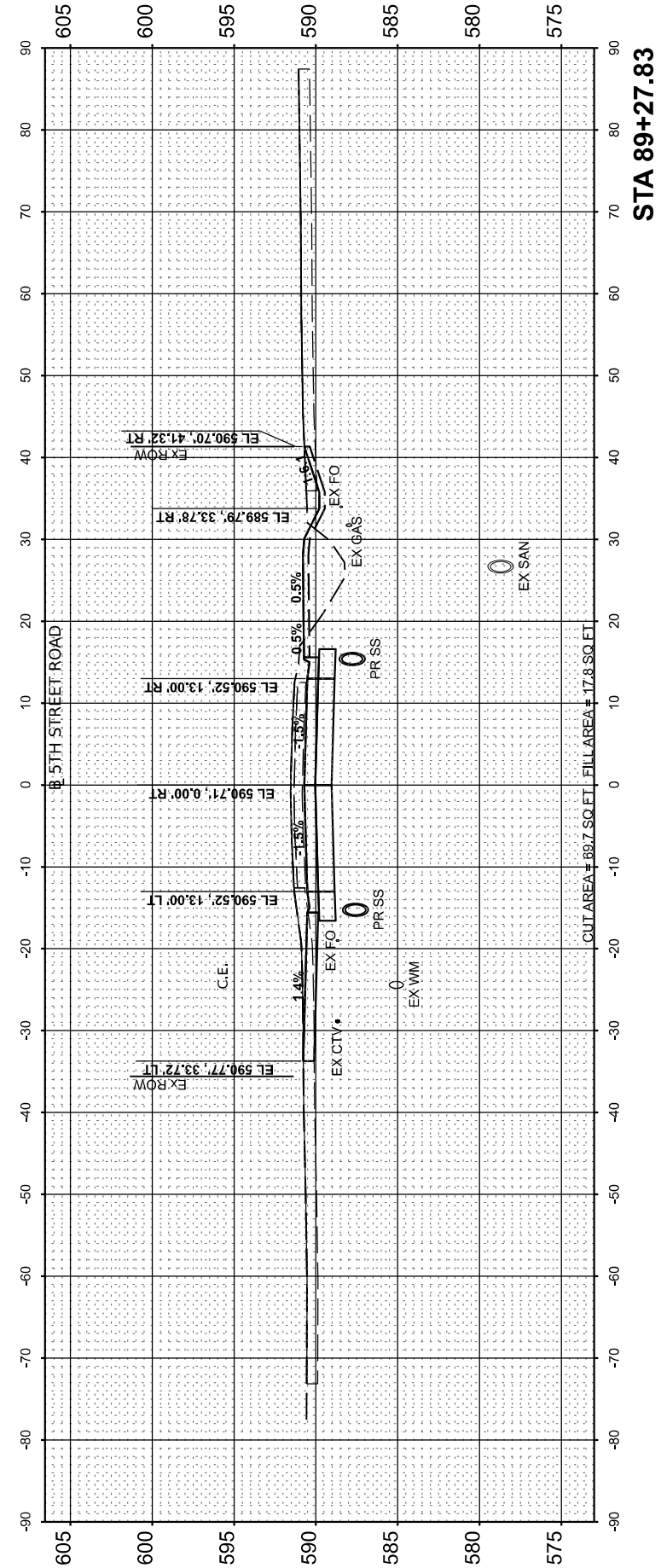
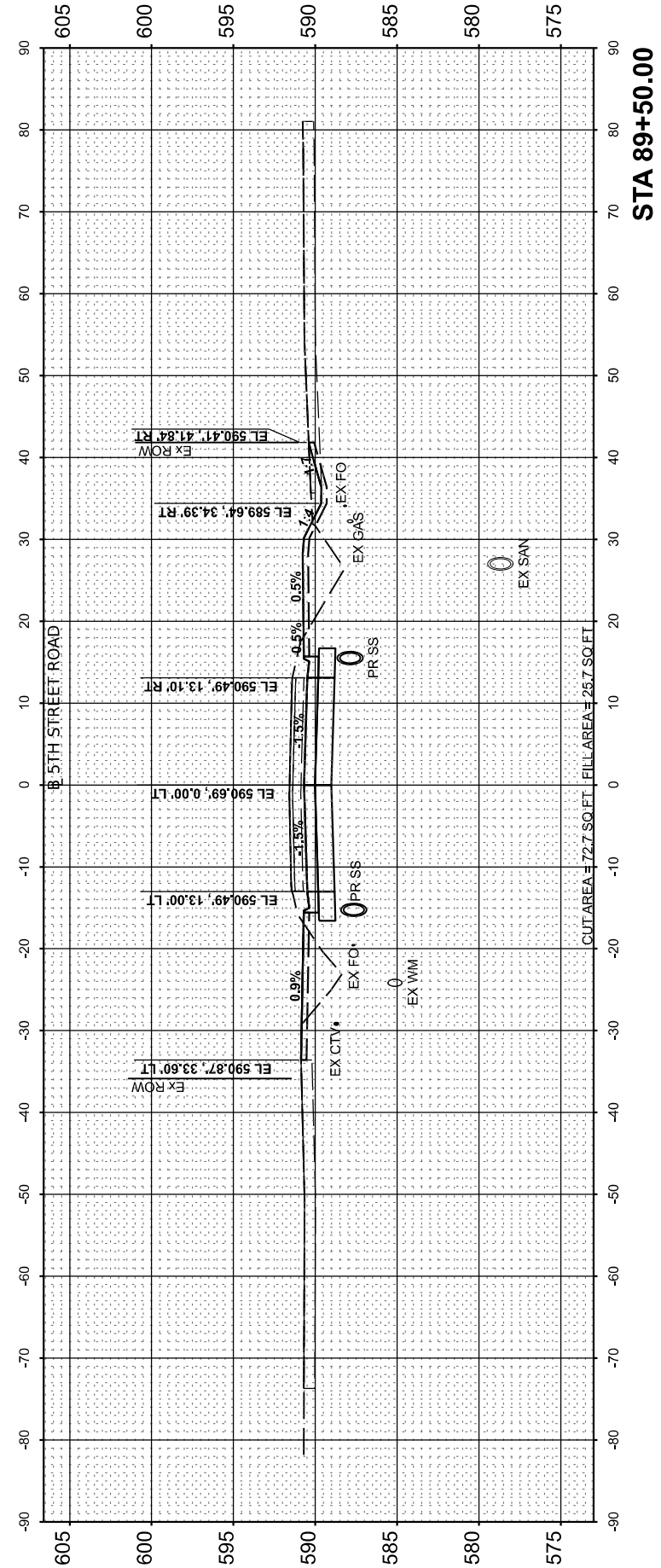
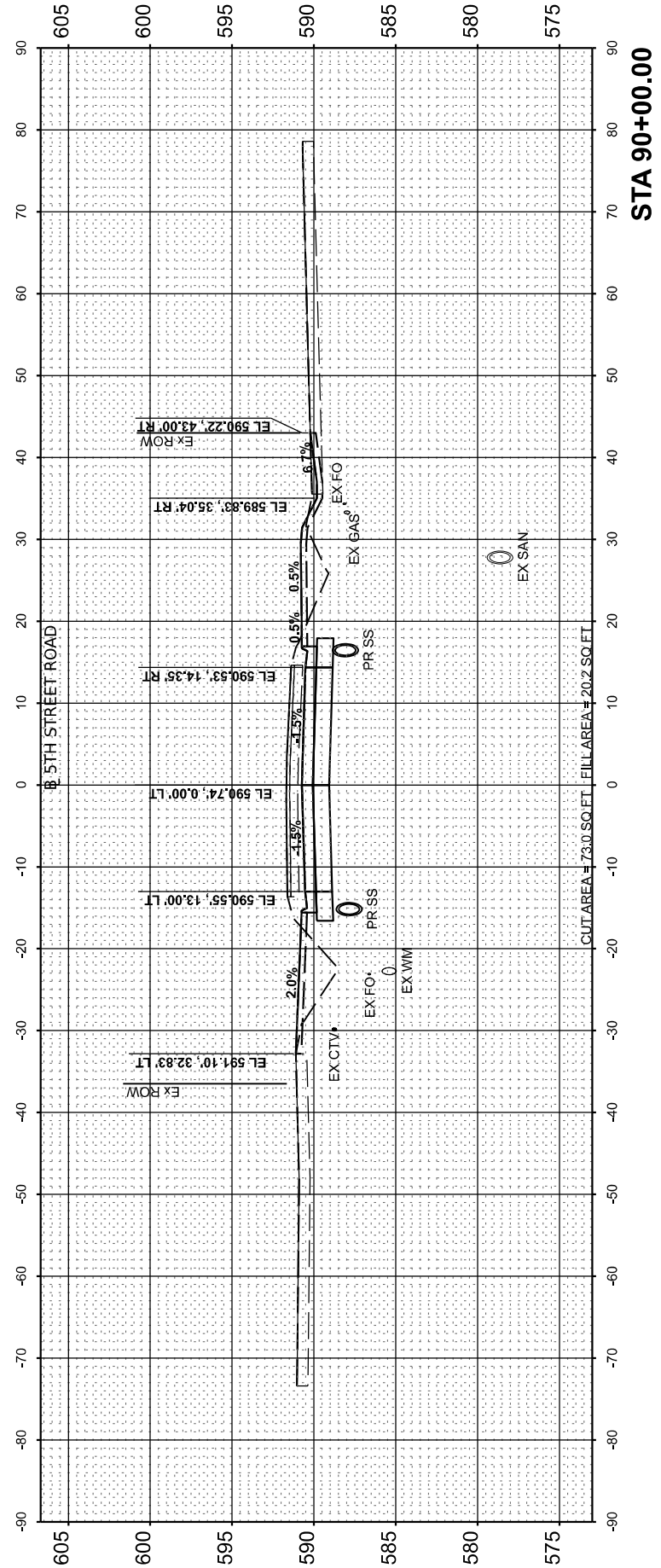
ORIGINAL SURVEY	SURVEYED	BY	DATE
NOTE BOOK	PLOTTED		
NO.	TEMPLATE		
	AREAS CHECKED		

DESIGNED	DATE
DRAWN	
REVIEWED	

MODEL: P:_Sh_Revise - 89+27.83
 FILE NAME: I:\052092\CAD\Sheet\SheetPhase 2\stc-vcsc01.dgn



© Copyright Hanson Professional Services Inc. 2024
 Hanson Professional Services Inc.



**STATE OF ILLINOIS
 DEPARTMENT OF TRANSPORTATION**

**5TH STREET ROAD
 CROSS SECTIONS**

SCALE: 1" = 10' SHEET OF SHEETS STA.

USER NAME = Ander00846	DESIGNED - BAB	REVISED -
PLOT SCALE = 0.16666685' / in.	DRAWN - RLA	REVISED -
PLOT DATE = 11/21/2024	CHECKED - MB	REVISED -
	DATE - 11/22/2024	REVISED -

F.A. RTE.	SECTION	COUNTY	TOTAL SHEETS	SHEET NO.
569	98-00081-00-PV	LOGAN	184	177
05S2092		CONTRACT NO. 93826		
ILLINOIS		FED. AID PROJECT		

Final

FINAL SURVEY NO.	SURVEYED AREAS CHECKED	BY	DATE
PLOTTED TEMPLATE			
NOTE BOOK			
AREAS CHECKED			

ORIGINAL SURVEY NO.	SURVEYED AREAS CHECKED	BY	DATE
PLOTTED TEMPLATE			
NOTE BOOK			
AREAS CHECKED			

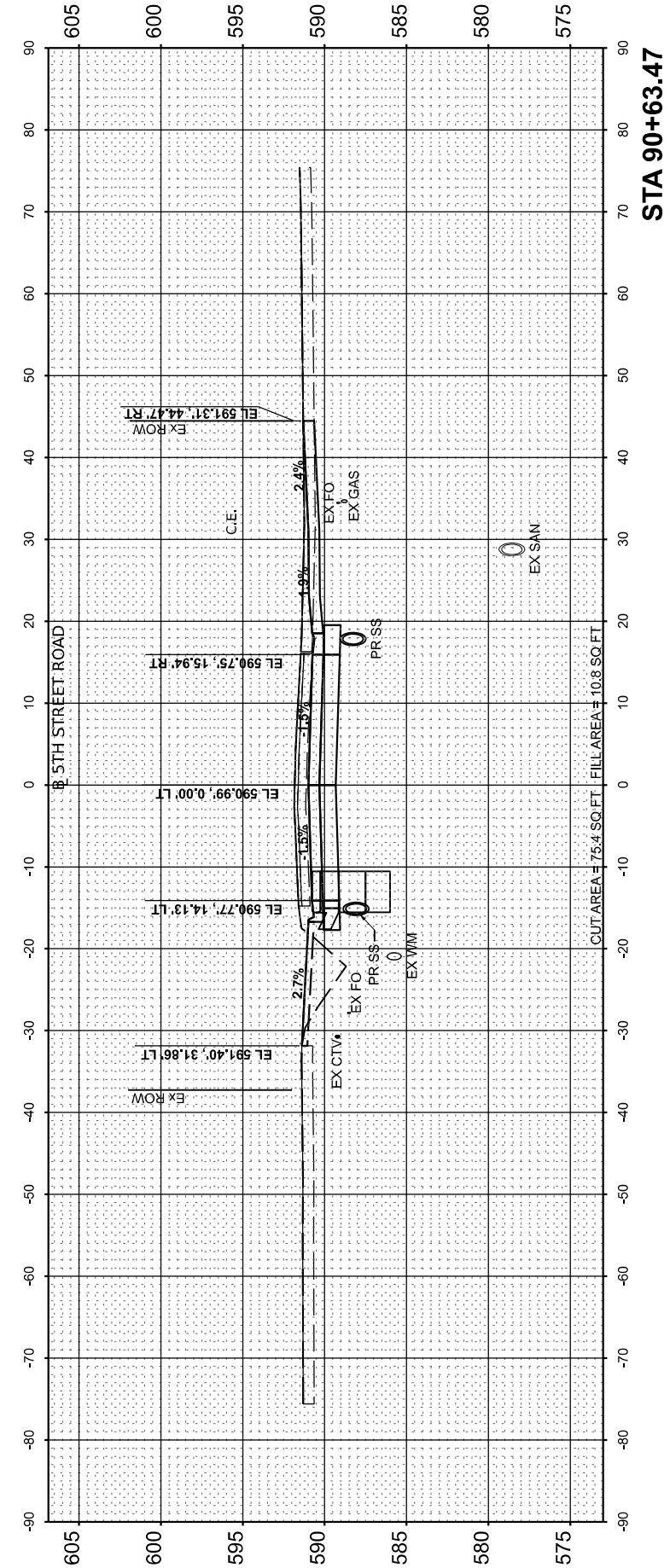
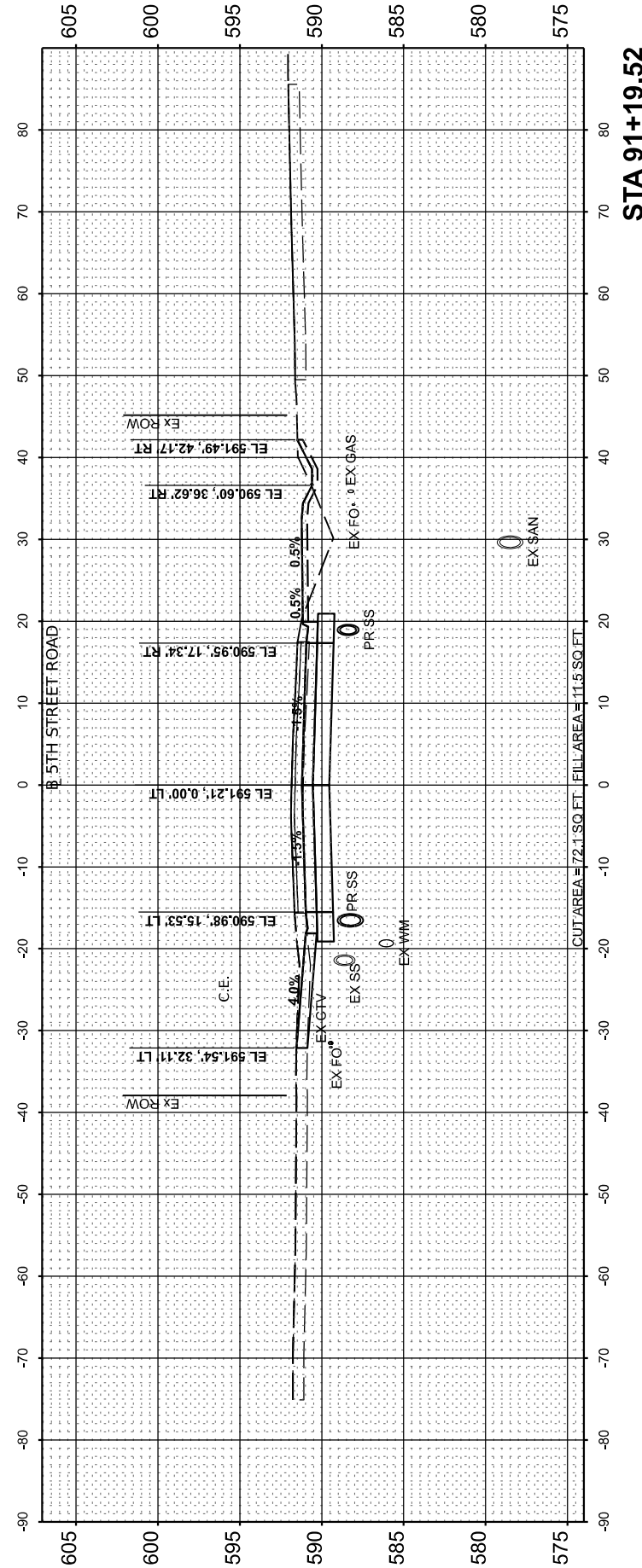
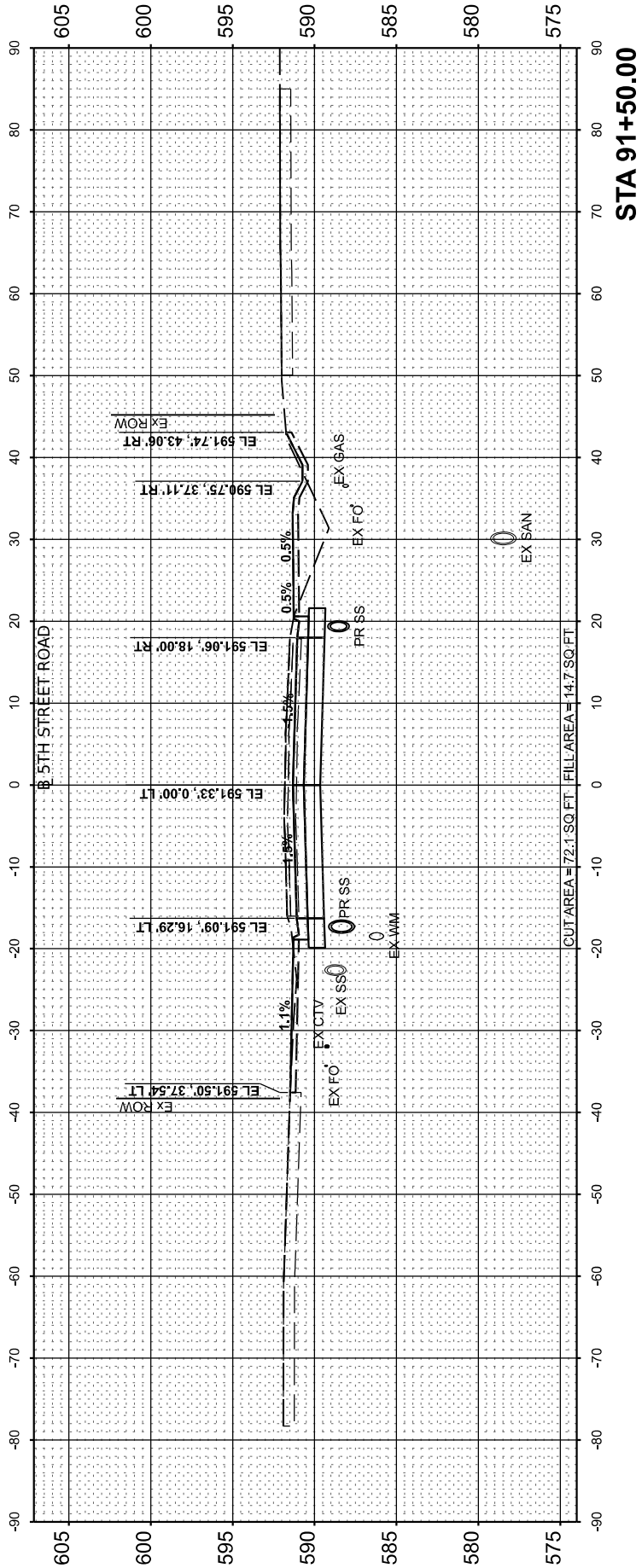
DESIGNED	DATE
DRAWN	
REVIEWED	

MODEL: PAL_Sht_Revise - 90+63.47
 FILE NAME: I:\052092\CAD\Drawn\Sheet\Phase 2\Sheet01.dgn



© Copyright Hanson Professional Services Inc. 2024

Hanson Professional Services Inc.



Final

USER NAME	= Ander00846
PLOT SCALE	= 0.16666685' / in.
PLOT DATE	= 11/21/2024

DESIGNED	- BAB
DRAWN	- RLA
CHECKED	- MB
DATE	- 11/22/2024

REVISED	-
REVISED	-
REVISED	-
REVISED	-

**STATE OF ILLINOIS
 DEPARTMENT OF TRANSPORTATION**

SCALE: 1" = 10' SHEET OF SHEETS STA.

**5TH STREET ROAD
 CROSS SECTIONS**

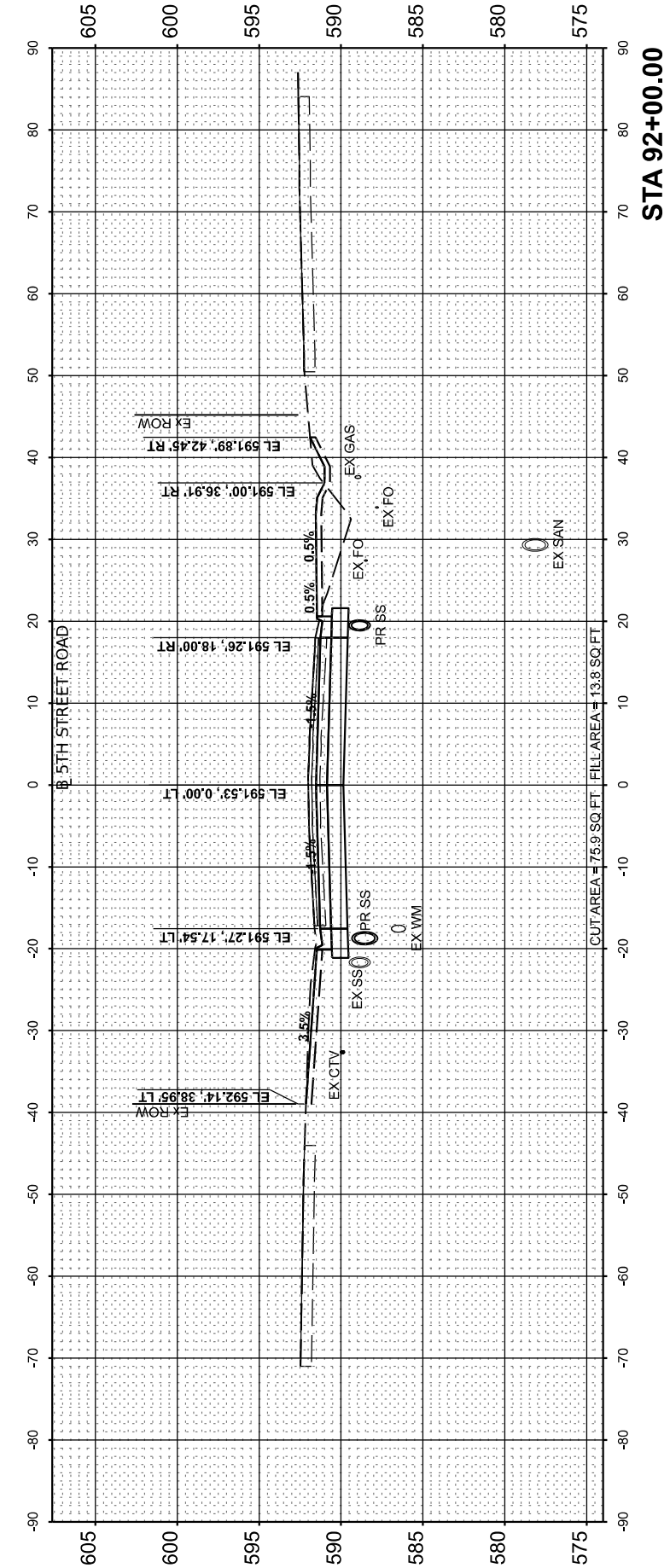
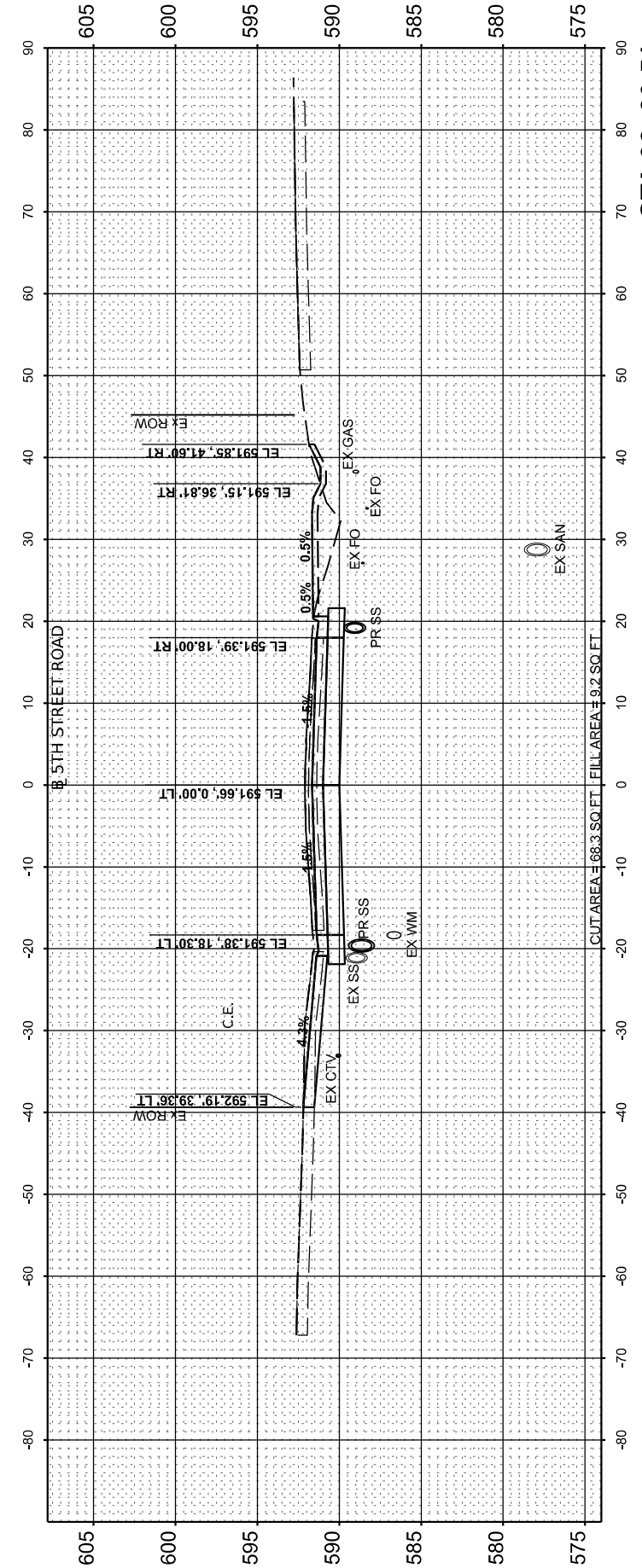
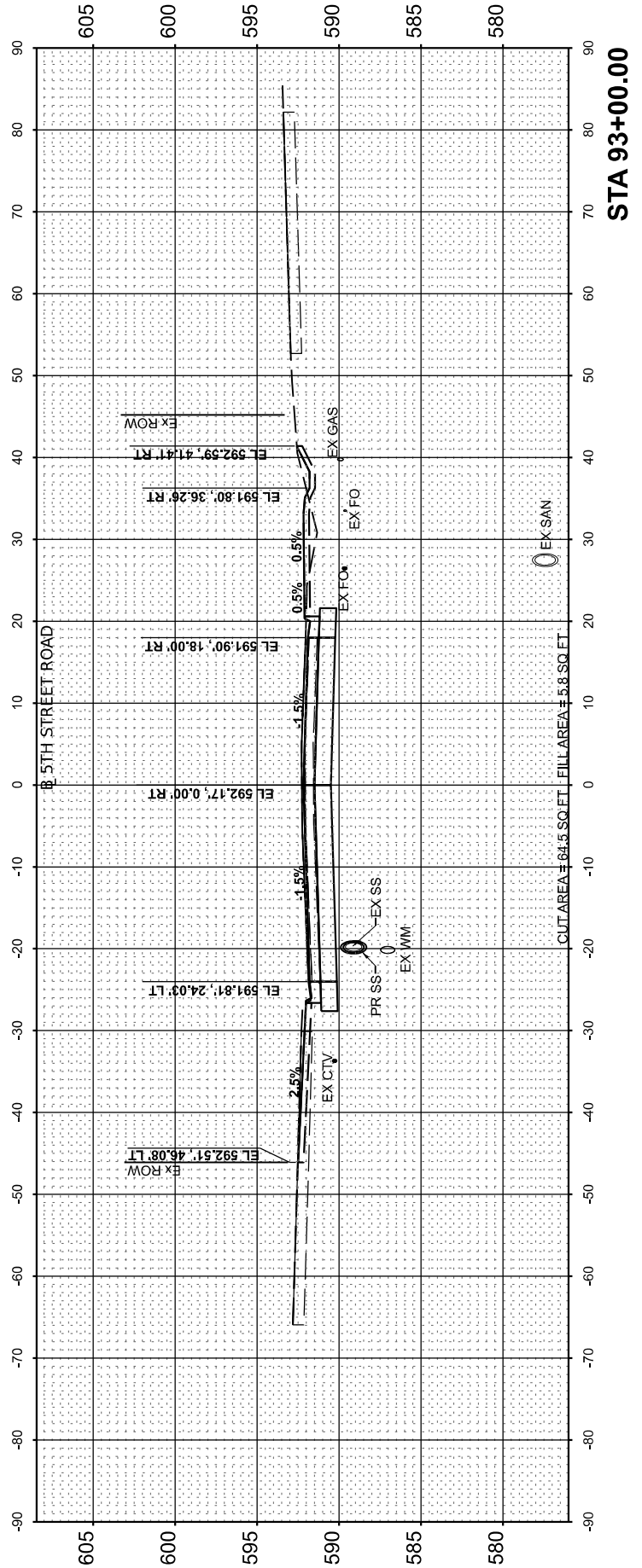
F.A. RTE.	SECTION	COUNTY	TOTAL SHEETS	SHEET NO.
569	98-00081-00-PV	LOGAN	184	178
05S2092		CONTRACT NO. 93826		
ILLINOIS		FED. AID PROJECT		

FINAL SURVEY	SURVEYED	BY	DATE
NOTE BOOK	PLOTTED		
AREAS CHECKED	TEMPLATE		
	AREAS CHECKED		

ORIGINAL SURVEY	SURVEYED	BY	DATE
NOTE BOOK	PLOTTED		
AREAS CHECKED	TEMPLATE		
	AREAS CHECKED		

DESIGNED	DATE
DRAWN	
REVIEWED	

MODEL: P:_Sh_Revise\92+00.00
 FILE NAME: I:\052092\CAD\Sheet\SheetPhase 2\92+00.00.dgn



USER NAME	= Ander00846
DESIGNED	- BAB
DRAWN	- RLA
CHECKED	- MB
DATE	- 11/22/2024
REVISIONS	
REVISIONS	
REVISIONS	
REVISIONS	
REVISIONS	

**STATE OF ILLINOIS
 DEPARTMENT OF TRANSPORTATION**

SCALE:	1" = 10'		
SHEET	OF	SHEETS	STA.

**5TH STREET ROAD
 CROSS SECTIONS**

F.A. RTE.	SECTION	COUNTY	TOTAL SHEETS	SHEET NO.
569	98-00081-00-PV	LOGAN	184	179
	05S2092			CONTRACT NO. 93826
		ILLINOIS	FED. AID PROJECT	

Final

FINAL SURVEY NO.	SURVEYED PLOTTED AREAS CHECKED	BY	DATE

ORIGINAL SURVEY NO.	SURVEYED PLOTTED AREAS CHECKED	BY	DATE

DESIGNED	BY	DATE
DRAWN		
REVIEWED		

MODEL: PAL_5th_Rev18 - 93+32.06
 FILE NAME: I:\052092\CAD\Drawn\Sheet\Phase 2\stc-sec01.dgn



© Copyright Hanson Professional Services Inc. 2024

Hanson Professional Services Inc.

Final

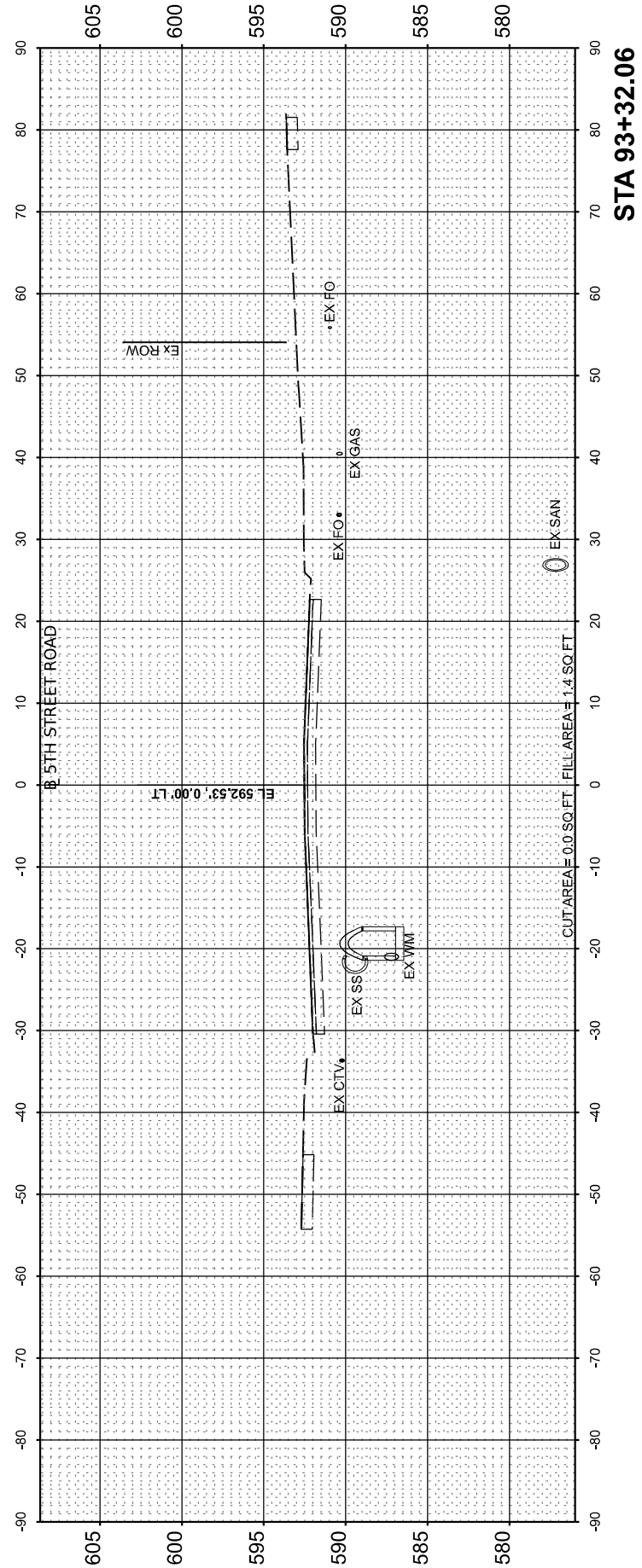
USER NAME = Ander00846	DESIGNED - BAB	REVISED -
PLOT SCALE = 0.16666685' / in.	DRAWN - RLA	REVISED -
PLOT DATE = 11/21/2024	CHECKED - MB	REVISED -
	DATE - 11/22/2024	REVISED -

**STATE OF ILLINOIS
DEPARTMENT OF TRANSPORTATION**

SCALE: 1" = 10' SHEET OF SHEETS STA.

**5TH STREET ROAD
CROSS SECTIONS**

F.A. RTE.	SECTION	COUNTY	TOTAL SHEETS	SHEET NO.
569	98-00081-00-PV	LOGAN	184	180
05S2092		CONTRACT NO. 93826		
ILLINOIS		FED. AID PROJECT		



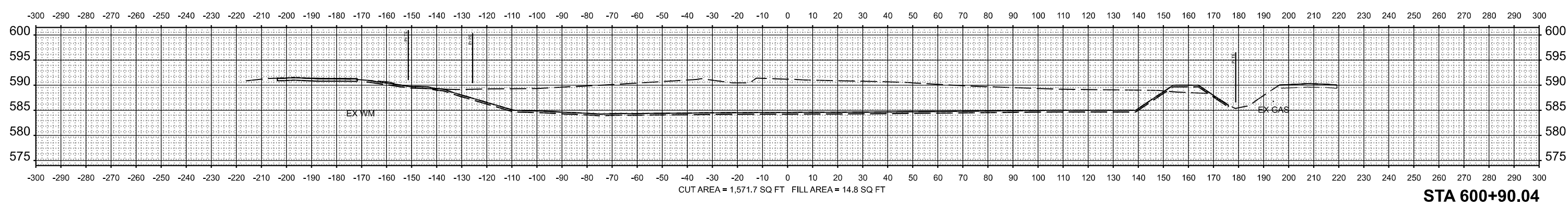
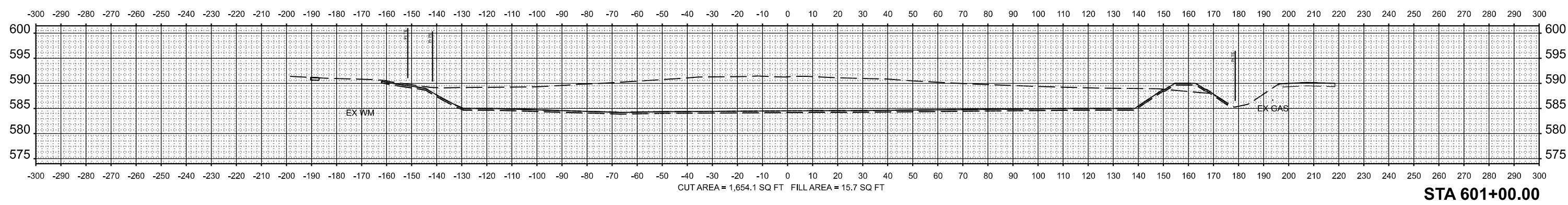
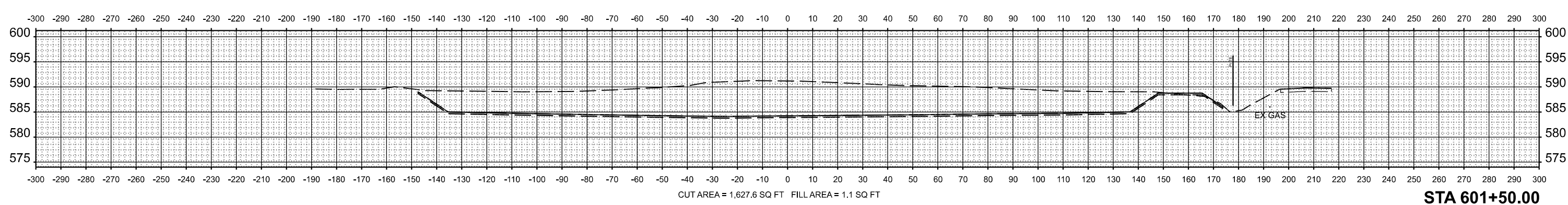
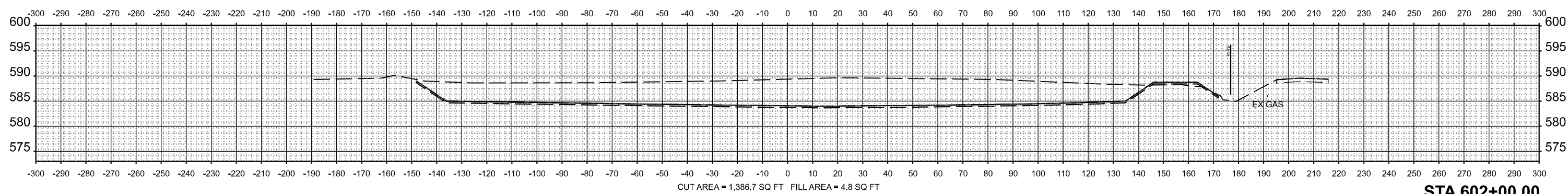
STA 93+32.06

DATE	
BY	
DESIGNED	
DRAWN	
REVIEWED	
NO.	
ORIGINAL SURVEY	
NOTED	
PLOTTED	
TEMPLATE	
AREAS CHECKED	
NO.	
FINAL SURVEY	
NOTED	
PLOTTED	
TEMPLATE	
AREAS CHECKED	
NO.	



DATE	
BY	
DESIGNED	
DRAWN	
REVIEWED	
NO.	
ORIGINAL SURVEY	
NOTED	
PLOTTED	
TEMPLATE	
AREAS CHECKED	
NO.	

DESIGNED	
DRAWN	
REVIEWED	
NO.	
MODEL	PAL Basin - 600+90.04-1
FILE NAME	R:\052092\052092\CAD\Road\Sheet\Phase 2\11c-sec04.dgn



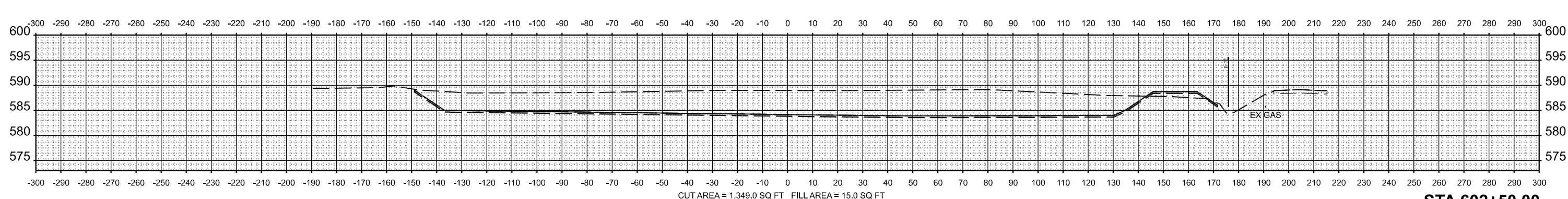
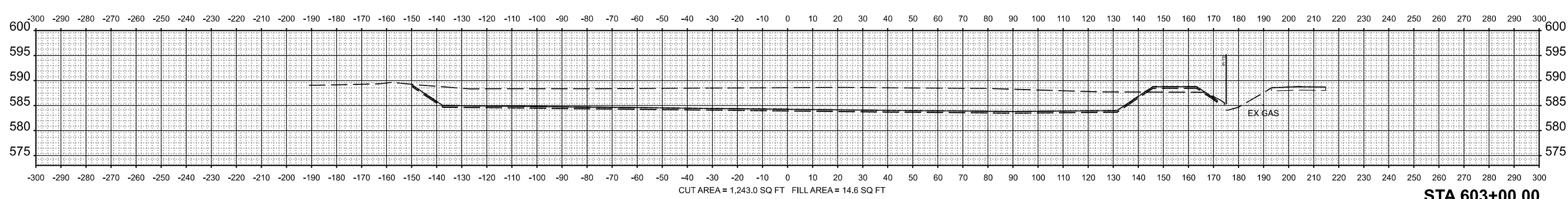
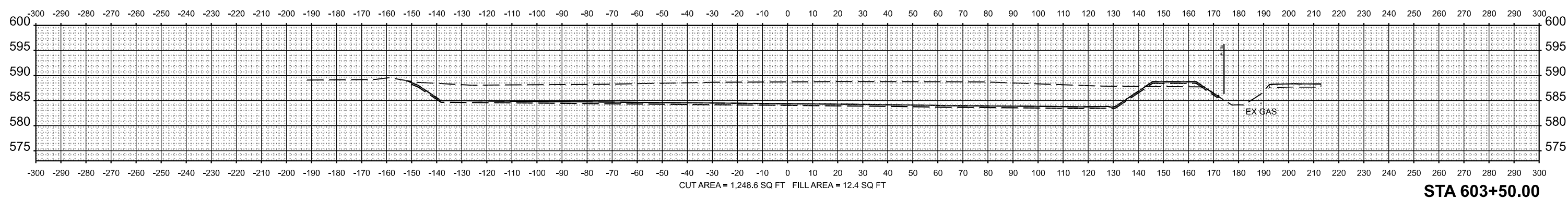
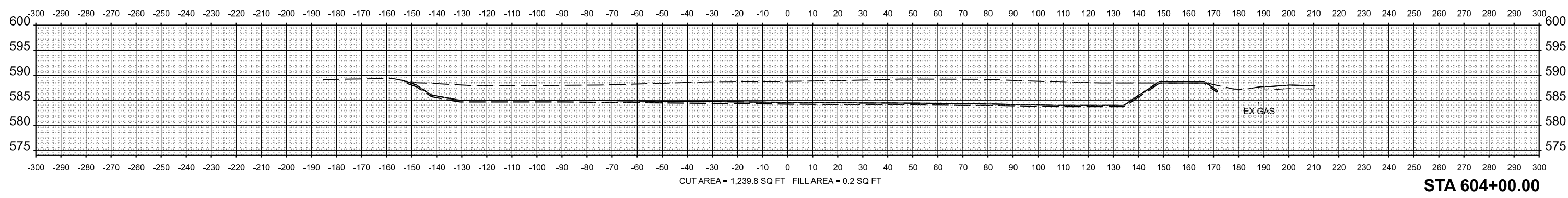
Final	USER NAME = Ander00846	DESIGNED - BAB	REVISED -	STATE OF ILLINOIS DEPARTMENT OF TRANSPORTATION	5TH STREET ROAD BASIN CROSS SECTIONS			F.A. RTE.	SECTION	COUNTY	TOTAL SHEETS	SHEET NO.
	PLOT SCALE = 0.16666685' / in.	CHECKED - MB	REVISED -					569	98-00081-00-PV	LOGAN	184	181
	PLOT DATE = 11/21/2024	DATE - 11/22/2024	REVISED -		SCALE: 1" = 10'	SHEET	OF	SHEETS	STA.	CONTRACT NO. 93826		
									ILLINOIS	FED. AID PROJECT		

DATE	
BY	
FINAL SURVEY	
PLOTTED	
TEMPLATE	
NOTE BOOK	
AREAS CHECKED	
NO.	



DATE	
BY	
ORIGINAL SURVEY	
PLOTTED	
TEMPLATE	
NOTE BOOK	
AREAS CHECKED	
NO.	

DESIGNED	
DRAWN	
REVIEWED	
MODEL: PAL_Basin - 602+50.00-1	
FILE NAME: R:\052092\CAD\Road\Sheet\Phase 2\1c1c1c1c.dgn	



**STATE OF ILLINOIS
DEPARTMENT OF TRANSPORTATION**

**5TH STREET ROAD
BASIN CROSS SECTIONS**

Final

USER NAME	= Ander00846	DESIGNED	- BAB	REVISED	-
		DRAWN	- RLA	REVISED	-
PLOT SCALE	= 0.16666685' / in.	CHECKED	- MB	REVISED	-
PLOT DATE	= 11/21/2024	DATE	- 11/22/2024	REVISED	-

SCALE:	1" = 10'	SHEET	OF	SHEETS	STA.
--------	----------	-------	----	--------	------

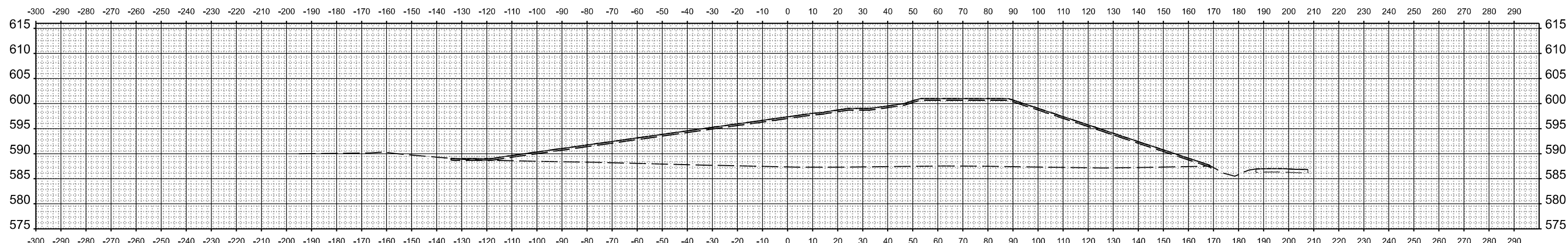
F.A. RTE.	SECTION	COUNTY	TOTAL SHEETS	SHEET NO.
569	98-00081-00-PV	LOGAN	184	182
05S2092		CONTRACT NO. 93826		
ILLINOIS		FED. AID PROJECT		

DATE	
BY	
FINISHED SURVEY	
PLOTTED	
TEMPLATE	
NOTE BOOK	
AREAS	
CHECKED	
NO.	

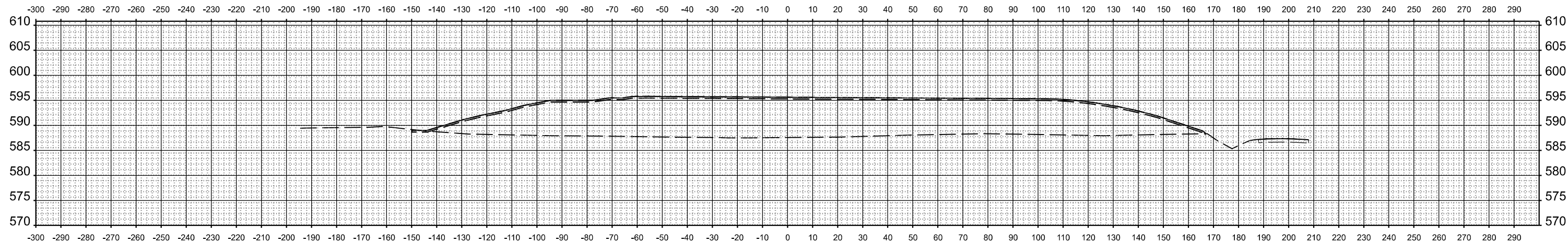


DATE	
BY	
ORIGINAL SURVEY	
PLOTTED	
TEMPLATE	
NOTE BOOK	
AREAS	
CHECKED	
NO.	

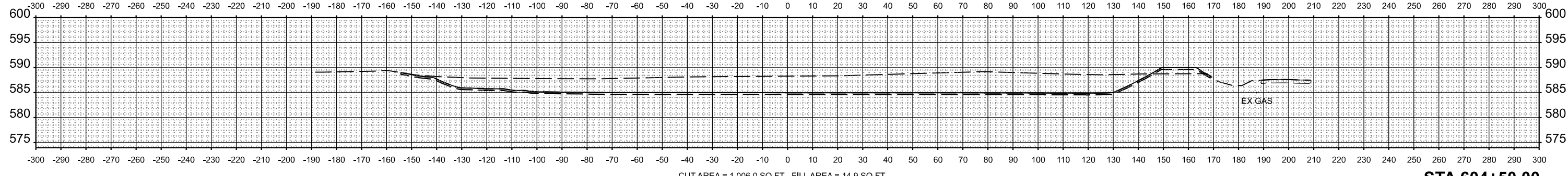
DESIGNED	
DRAWN	
REVIEWED	
MODEL: PAL Basin - 604+50.00-1	
FILE NAME: R:\03\052092\052092\052092\Sheet\Phase 2\11c-sec04.dgn	



STA 605+40.00



STA 605+00.00



STA 604+50.00

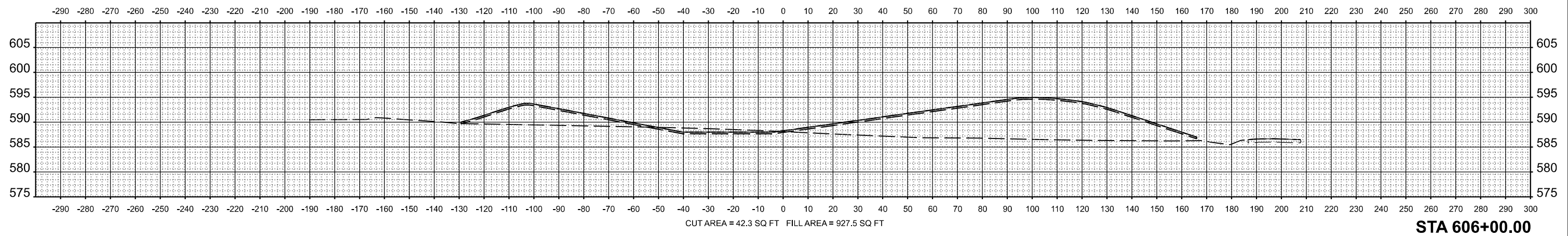
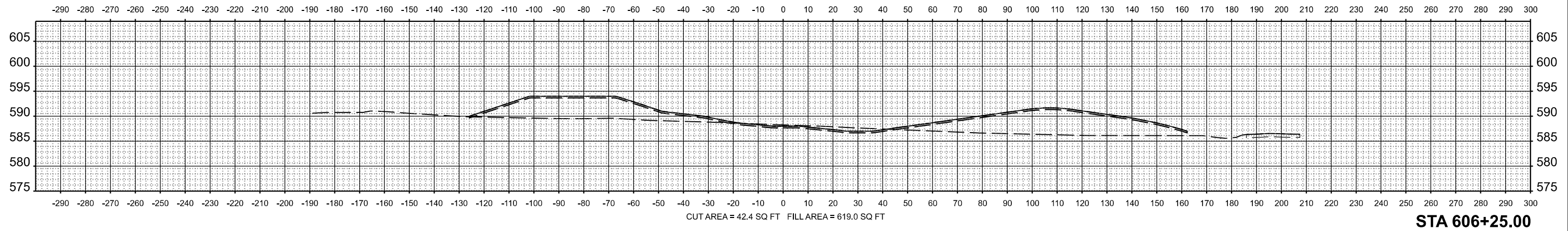
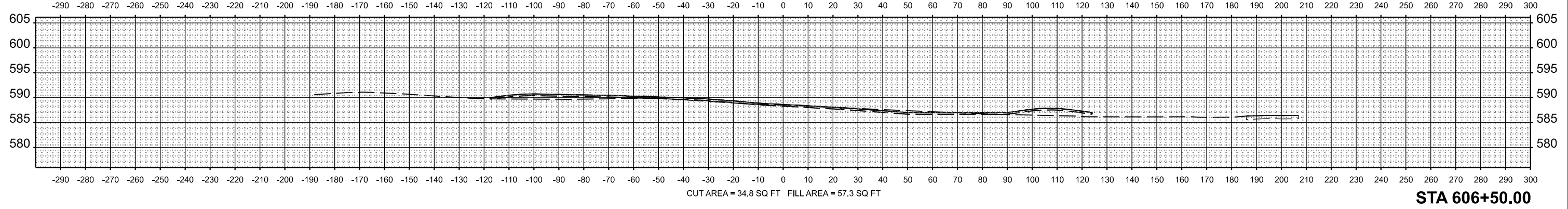
Final	USER NAME = Ander00846	DESIGNED - BAB	REVISED -	STATE OF ILLINOIS DEPARTMENT OF TRANSPORTATION	5TH STREET ROAD BASIN CROSS SECTIONS			F.A. RTE.	SECTION	COUNTY	TOTAL SHEETS	SHEET NO.
	PLOT SCALE = 0.16666685' / in.	DRAWN - RLA	REVISED -					569	98-00081-00-PV	LOGAN	184	183
	PLOT DATE = 11/21/2024	CHECKED - MB	REVISED -					05S2092				CONTRACT NO. 93826
		DATE - 11/22/2024	REVISED -					ILLINOIS				FED. AID PROJECT
					SCALE: 1" = 10'	SHEET	OF	SHEETS	STA.			

DATE	
BY	
FINAL SURVEY PLOTTED	
SURVEY NOTE BOOK	
PLOTTED TEMPLATE	
AREAS CHECKED	
NO.	



DATE	
BY	
ORIGINAL SURVEY PLOTTED	
SURVEY NOTE BOOK	
PLOTTED TEMPLATE	
AREAS CHECKED	
NO.	

DESIGNED	
DRAWN	
REVIEWED	
MODEL: PAL Basin - 606+00.00-1	
FILE NAME: R:\052092\CAD\Basin\Sheet\Phase 2\81c-sec04.dgn	



**STATE OF ILLINOIS
DEPARTMENT OF TRANSPORTATION**

**5TH STREET ROAD
BASIN CROSS SECTIONS**

Final

USER NAME = Ander00846	DESIGNED - BAB	REVISED -
PLOT SCALE = 0.16666685' / in.	DRAWN - RLA	REVISED -
PLOT DATE = 11/21/2024	CHECKED - MB	REVISED -
	DATE - 11/22/2024	REVISED -

SCALE: 1" = 10' SHEET OF SHEETS STA.

F.A. RTE.	SECTION	COUNTY	TOTAL SHEETS	SHEET NO.
569	98-00081-00-PV	LOGAN	184	184
	05S2092		CONTRACT NO. 93826	
		ILLINOIS	FED. AID PROJECT	