

SUMMARY OF QUANTITIES					CONSTRUCTION TYPE CODE				
CODE NO.	ITEM	UNIT	TOTAL QUANTITY	0005 80% FED 20% STATE	0021 80% FED 20% STATE TRAFFIC SIGNALS	0005 100% STATE			
70102625	TRAFFIC CONTROL AND PROTECTION, STANDARD 701606	L SUM	1	1	0	0			
70102632	TRAFFIC CONTROL AND PROTECTION, STANDARD 701602	L SUM	1	1	0	0			
70102634	TRAFFIC CONTROL AND PROTECTION, STANDARD 701611	L SUM	1	1	0	0			
70102635	TRAFFIC CONTROL AND PROTECTION, STANDARD 701701	L SUM	1	1	0	0			
70102640	TRAFFIC CONTROL AND PROTECTION, STANDARD 701801	L SUM	1	1	0	0			
70300100	SHORT TERM PAVEMENT MARKING	FOOT	74,075	74,075	0	0			
70300150	SHORT TERM PAVEMENT MARKING REMOVAL	SQ FT	25,025	25,025	0	0			
70300211	TEMPORARY PAVEMENT MARKING LETTERS AND SYMBOLS - PAINT	SQ FT	1,857	1,857	0	0			
70300221	TEMPORARY PAVEMENT MARKING - LINE 4"- PAINT	FOOT	120,144	120,144	0	0			
70300241	TEMPORARY PAVEMENT MARKING - LINE 6"- PAINT	FOOT	7,053	7,053	0	0			
70300251	TEMPORARY PAVEMENT MARKING - LINE 8"- PAINT	FOOT	2,103	2,103	0	0			
70300261	TEMPORARY PAVEMENT MARKING - LINE 12"- PAINT	FOOT	19,695	19,695	0	0			
70300281	TEMPORARY PAVEMENT MARKING - LINE 24"- PAINT	FOOT	4,284	4,284	0	0			
* 72000100	SIGN PANEL - TYPE 1	SQ FT	46	22	24	0			

* SPECIALTY ITEM

MODEL: SQO - Table Sheet 5 [Sheet]
FILE NAME: Z:\2023\22331 FTB21\0-02_VerPhl\Projects\W02_62W73-GreenBay\Ref\09-CADD\3_Sheets\117524-shl-sqo.dgn



USER NAME = kcoortopassi	DESIGNED -	REVISED -
	DRAWN -	REVISED -
	CHECKED -	REVISED -
PLOT DATE = 12/13/2024	DATE = 9/6/2024	REVISED -

STATE OF ILLINOIS
DEPARTMENT OF TRANSPORTATION

GREEN BAY ROAD - RESURFACING AND ADA IMPROVEMENTS
SUMMARY OF QUANTITIES

SCALE: SHEET 5 OF 9 SHEETS STA. TO STA.

F.A.U. RTE. 2744	SECTION 2024-951-RS, SW	COUNTY COOK	TOTAL SHEETS 114	SHEET NO. 7
CONTRACT NO. 62W73				
ILLINOIS FED. AID PROJECT				

REVISOR'S MARK: REVISED SHEET 2/25/2025

SUMMARY OF QUANTITIES					CONSTRUCTION TYPE CODE				
CODE NO.	ITEM	UNIT	TOTAL QUANTITY	0005 80% FED 20% STATE	0021 80% FED 20% STATE TRAFFIC SIGNALS	0005 100% STATE			
* 72400310	REMOVE SIGN PANEL - TYPE 1	SQ FT	15	0	15	0			
* 78000100	THERMOPLASTIC PAVEMENT MARKING - LETTERS AND SYMBOLS	SQ FT	619	619	0	0			
* 78000200	THERMOPLASTIC PAVEMENT MARKING - LINE 4"	FOOT	40,048	40,048	0	0			
* 78000400	THERMOPLASTIC PAVEMENT MARKING - LINE 6"	FOOT	2,351	2,351	0	0			
* 78000500	THERMOPLASTIC PAVEMENT MARKING - LINE 8"	FOOT	701	701	0	0			
* 78000600	THERMOPLASTIC PAVEMENT MARKING - LINE 12"	FOOT	6,565	6,565	0	0			
* 78000650	THERMOPLASTIC PAVEMENT MARKING - LINE 24"	FOOT	1,428	1,428	0	0			
* 78100100	RAISED REFLECTIVE PAVEMENT MARKER	EACH	1,224	1,224	0	0			
78300200	RAISED REFLECTIVE PAVEMENT MARKER REMOVAL	EACH	1,224	1,224	0	0			
78300202	PAVEMENT MARKING REMOVAL - WATER BLASTING	SQ FT	25,033	25,033	0	0			
* 81028200	UNDERGROUND CONDUIT, GALVANIZED STEEL, 2" DIA.	FOOT	433	0	433	0			
* 81028220	UNDERGROUND CONDUIT, GALVANIZED STEEL, 3" DIA.	FOOT	17	0	17	0			
* 85000200	MAINTENANCE OF EXISTING TRAFFIC SIGNAL INSTALLATION	EACH	9	0	9	0			
* 87301215	ELECTRIC CABLE IN CONDUIT, SIGNAL NO.14 2C	FOOT	6,084	0	6,084	0			

* SPECIALTY ITEM

MODEL: SQQ - Table Sheet 6 [Sheet]
FILE NAME: Z:\2023\223331_FT\2210-002_VairPhl\Projects\W02_62W73-GreenBayRd\09-CADD\3_Sheets\117524-shl-sqq.dgn



USER NAME = kcoortopassi	DESIGNED -	REVISED -
	DRAWN -	REVISED -
	CHECKED -	REVISED -
PLOT DATE = 12/13/2024	DATE = 9/6/2024	REVISED -

STATE OF ILLINOIS
DEPARTMENT OF TRANSPORTATION

GREEN BAY ROAD - RESURFACING AND ADA IMPROVEMENTS
SUMMARY OF QUANTITIES

SCALE: SHEET 6 OF 9 SHEETS STA. TO STA.

F.A.U. RTE. 2744	SECTION 2024-951-RS, SW	COUNTY COOK	TOTAL SHEETS 114	SHEET NO. 8
CONTRACT NO. 62W73			ILLINOIS FED. AID PROJECT	

REVISOR: [Symbol] REVISED SHEET 2/25/2025

SUMMARY OF QUANTITIES					CONSTRUCTION TYPE CODE				
CODE NO.	ITEM	UNIT	TOTAL QUANTITY	0005 80% FED 20% STATE	0021 80% FED 20% STATE TRAFFIC SIGNALS	0005 100% STATE			
*	X8760200	ACCESSIBLE PEDESTRIAN SIGNALS	EACH	68	0	68	0		
*	X8780012	CONCRETE FOUNDATION, TYPE A 12-INCH DIAMETER	FOOT	120	0	120	0		
*	X8891009	VIDEO VEHICLE DETECTION SYSTEM, SINGLE APPROACH	EACH	2	0	2	0		
	Z0018500	DRAINAGE STRUCTURES TO BE CLEANED	EACH	34	0	0	34		
	Z0030850	TEMPORARY INFORMATION SIGNING	SQ FT	412	412	0	0		
*	Z0033044	RE-OPTIMIZE TRAFFIC SIGNAL SYSTEM LEVEL I	EACH	9	0	9	0		
	Z0048666	RAILROAD PROTECTIVE LIABILITY INSURANCE	LSUM	1	1	0	0		⚠
∅	Z0076600	TRAINEES	HOUR	500	500				
∅	Z0076604	TRAINEES - TRAINING PROGRAM GRADUATE	HOUR	500	500				

* SPECIALTY ITEM

MODEL: SQQ - Table Sheet 9 [Sheet]
FILE NAME: Z:\2023\223331_FT\2210-002_VerPhlProj\Projectal\W02_62W73-GreenBay\Ref\09-CADD\3_Sheets\117524-shi-sqd.dgn



USER NAME = kcoortopassi	DESIGNED -	REVISED -
	DRAWN -	REVISED -
	CHECKED -	REVISED -
PLOT DATE = 12/13/2024	DATE = 9/6/2024	REVISED -

STATE OF ILLINOIS
DEPARTMENT OF TRANSPORTATION

GREEN BAY ROAD - RESURFACING AND ADA IMPROVEMENTS
SUMMARY OF QUANTITIES

SCALE: NTS SHEET 9 OF 9 SHEETS STA. TO STA.

1 REVISED SHEET 2/25/2025

∅ 0042

F.A.U. RTE. 2744	SECTION 2024-951-RS, SW	COUNTY COOK	TOTAL SHEETS 114	SHEET NO. 11
CONTRACT NO. 62W73				ILLINOIS FED. AID PROJECT

REV-SEP

78000200 THERMOPLASTIC PAVEMENT MARKING - LINE 4"

LANE LINE STATION	STATION	OFFSET (L/R/C)	COLOR (WHITE OR YELLOW)	TYPE OF LINE	# OF LINES	TOTAL LENGTH (FEET)
14+39	25+00					0
14+39	25+00					0
25+00	40+00	L	W	SKIP DASH	1	100
25+00	40+00	R	W	SKIP DASH	1	150
40+00	55+00	L	W	SKIP DASH	1	360
40+00	55+00	R	W	SKIP DASH	1	360
55+00	70+00	L	W	SKIP DASH	1	360
55+00	70+00	R	W	SKIP DASH	1	320
70+00	85+00	L	W	SKIP DASH	1	230
70+00	85+00	R	W	SKIP DASH	1	310
85+00	100+00	L	W	SKIP DASH	1	350
85+00	100+00	R	W	SKIP DASH	1	360
100+00	115+00	L	W	SKIP DASH	1	380
100+00	115+00	R	W	SKIP DASH	1	380
115+00	130+00	L	W	SKIP DASH	1	340
115+00	130+00	R	W	SKIP DASH	1	350
130+00	145+00	L	W	SKIP DASH	1	370
130+00	145+00	R	W	SKIP DASH	1	370
145+00	160+00	L	W	SKIP DASH	1	380
145+00	160+00	R	W	SKIP DASH	1	380
160+00	166+93	L	W	SKIP DASH	1	130
160+00	166+93	R	W	SKIP DASH	1	130
SUBTOTAL						6,110

DOUBLE YELLOW CENTER LINE						
STATION	STATION	OFFSET (L/R/C)	COLOR (WHITE OR YELLOW)	TYPE OF LINE	# OF LINES	TOTAL LENGTH (FEET)
14+39	25+00	C	Y	SOLID	2	1,723.06
25+00	40+00	R/C	Y	SOLID	2	2,096.12
40+00	55+00	C	Y	SOLID	2	2,790.56
55+00	70+00	R/C	Y	SOLID	2	2,821.82
70+00	85+00	C	Y	SOLID	2	2,456.82
85+00	100+00	R/C	Y	SOLID	2	2,708.44
100+00	115+00	C	Y	SOLID	2	2,828.24
115+00	130+00	L/R/C	Y	SOLID	2	2,470.26
130+00	145+00	C	Y	SOLID	2	3,197.66
145+00	160+00	C	Y	SOLID	2	2,854.80
160+00	166+93	L/R/C	Y	SOLID	2	1,248.04
SUBTOTAL						27,196

PARKING LINE						
STATION	STATION	OFFSET (L/R/C)	COLOR (WHITE OR YELLOW)	TYPE OF LINE	# OF LINES	TOTAL LENGTH (FEET)
14+39	25+00	L	W	SOLID		743
14+39	25+00	L	Y	SOLID		309
14+39	25+00	R	W	SOLID		891
14+39	25+00	R	Y	SOLID		386
25+00	40+00	L	W	SOLID		454
25+00	40+00	L	Y	SOLID		193
25+00	40+00	R	W	SOLID		424
25+00	40+00	R	Y	SOLID		232
55+00	70+00	R	W	SOLID		33
55+00	70+00	R	Y	SOLID		39
70+00	85+00	L	W	SOLID		914
70+00	85+00	R	W	SOLID		764
70+00	85+00	R	Y	SOLID		77
85+00	100+00	R	W	SOLID		140
130+00	145+00	L	Y	SOLID		78
130+00	145+00	R	Y	SOLID		287
145+00	160+00	L		SOLID		0
145+00	160+00	R		SOLID		0
160+00	166+93	R	W	SOLID		226
SUBTOTAL						6,190

2' DASH-6'SKIP						
STATION	STATION	OFFSET (L/R/C)	COLOR (WHITE OR YELLOW)	TYPE OF LINE	# OF LINES	TOTAL LENGTH (FEET)
160+00	164+00	L	W	DASH	1	26.0
160+00	164+00	R	W	DASH	1	27.0
SUBTOTAL						53

KENILWORTH (RR DO NOT BLOCK AREA - EOP LINES)						
STATION	STATION	OFFSET	COLOR (WHITE OR YELLOW)	TYPE OF LINE	# OF LINES	TOTAL LENGTH (FEET)
		NORTH EOP	W	SOLID	1	9.3
SUBTOTAL						9

BI-DIRECTIONAL MEDIAN STRIPING						
STATION	STATION	OFFSET (L/R/C)	COLOR (WHITE OR YELLOW)	TYPE OF LINE	# OF LINES	TOTAL LENGTH (FEET)
25+00	40+00	L	Y	SOLID	1	202.91
25+00	40+00	R	Y	SOLID	1	186.63
25+00	40+00	L	Y	DASH	1	50.00
25+00	40+00	R	Y	DASH	1	50.00
SUBTOTAL						490

TOTAL 40,048 FOOT

78000400 THERMOPLASTIC PAVEMENT MARKING - LINE 6"

2' DASH-6'SKIP						
STATION	STATION	OFFSET (L/R/C)	COLOR (WHITE OR YELLOW)	TYPE OF LINE	# OF LINES	TOTAL LENGTH (FEET)
14+39	40+00		W	DASH	6	12.00
14+39	40+00	R	W	DASH	8	16.00
70+00	85+00	L	W	DASH	0	0.00
115+00	130+00	R	W	DASH	13	26.00
SUBTOTAL						54

KENILWORTH (RR DO NOT BLOCK AREA - HATCH LINES)						
STATION	STATION	OFFSET	COLOR (WHITE OR YELLOW)	TYPE OF LINE	# OF LINES	TOTAL LENGTH (FEET)
		NORTH EOP	W	SOLID		54.5
SUBTOTAL						55

FIRE STATION ACCESS (X-HATCH & EOP LINES)						
STATION	STATION	OFFSET (L/R/C)	COLOR (WHITE OR YELLOW)	TYPE OF LINE	# OF LINES	TOTAL LENGTH (FEET)
85+00	100+00	X-HATCH	W	SOLID	30	1,308.00
85+00	100+00	L	W	SOLID	0	0.00
85+00	100+00	R	W	SOLID	0	0.00
SUBTOTAL						1,308

TURN LANE LINE						
STATION	STATION	OFFSET (L/R/C)	COLOR (WHITE OR YELLOW)	TYPE OF LINE	# OF LINES	TOTAL LENGTH (FEET)
25+00	40+00	L	W	SOLID	1	180.5
25+00	40+00	R	W	SOLID	1	276.3
55+00	70+00	R	W	SOLID	1	252
70+00	85+00	L	W	SOLID	0	0.0
70+00	85+00	R	W	SOLID	1	181.1
85+00	100+00	R	W	SOLID	1	0.0
115+00	130+00	L	W	SOLID	1	203.1
115+00	130+00	R	W	SOLID	1	225.8
SUBTOTAL						934

TOTAL 2,351 FOOT

78000500 THERMOPLASTIC PAVEMENT MARKING - LINE 8"

GORE BOARDER						
STATION	STATION	OFFSET (L/R/C)	COLOR (WHITE OR YELLOW)	TYPE OF LINE	# OF LINES	TOTAL LENGTH (FEET)
25+00	40+00	R	W	SOLID	1	78.0
70+00	85+00	R	W	SOLID	1	27.6
115+00	130+00	L	W	SOLID	1	160.5
115+00	130+00	L	W	SOLID	1	58.6
115+00	130+00	R	W	SOLID	1	84.0
SUBTOTAL						409

3' DASH-9'SKIP (LANE DROP)						
STATION	STATION	OFFSET (L/R/C)	COLOR (WHITE OR YELLOW)	TYPE OF LINE	# OF LINES	TOTAL LENGTH (FEET)
25+00	40+00	L	W	3' DASH	21	63.00
70+00	85+00	L	W	3' DASH	21	63.00
SUBTOTAL						126

TURN LANE LINE (LANE DROP)						
STATION	STATION	OFFSET (L/R/C)	COLOR (WHITE OR YELLOW)	TYPE OF LINE	# OF LINES	TOTAL LENGTH (FEET)
25+00	40+00	L	W	SOLID	1	60.3
70+00	85+00	L	W	SOLID	1	105.0
SUBTOTAL						166

TOTAL 701 FOOT

MODEL: Sch6 (Sheet)
FILE NAME: Z:\2023\232331_PTB210-02_VairPHIP\Projects\W02_62W73-GreenBay\09-CADD\3_Sheets\117524-sh-sch.dgn



USER NAME = kcoortopassi	DESIGNED -	REVISED -
	DRAWN -	REVISED -
	CHECKED -	REVISED -
PLOT DATE = 2/5/2025	DATE = 9/6/2024	REVISED = 02/05/2025

STATE OF ILLINOIS
DEPARTMENT OF TRANSPORTATION

GREEN BAY ROAD - RESURFACING AND ADA IMPROVEMENTS
SCHEDULE OF QUANTITIES

SCALE: SHEET 6 OF 8 SHEETS STA. TO STA.

F.A.U. RTE. 2744	SECTION 2024-951-RS, SW	COUNTY COOK	TOTAL SHEETS 114	SHEET NO. 17
CONTRACT NO. 62W73				
ILLINOIS FED. AID PROJECT				

REVISD SHEET 2/25/2025

78000600 THERMOPLASTIC PAVEMENT MARKING - LINE 12"

CROSSWALK INTERSECTION	LEG				TOTAL LENGTH (FEET)
	N	S	E	W	
SCOTT AVE	99.0	102.0	72.0	90.0	363.0
MERRILL ST	88.0	99.0	75.00	62.0	324.0
GAGE ST	94.0	96.0	84.00	84.0	358.0
TOWER (E)		123.0			123.0
TOWER (W)	134.0			98.5	232.5
CHATFIELD DR				111.0	111.0
VINE ST				56.0	56.0
EL DORADO ST	84.0				84.0
WESTMOOR DR				57.0	57.0
PINE ST		86.0		123.0	209.0
SPRUCE ST				98.0	98.0
ELM ST	138.0	201.0	167.00	88.0	594.0
OAK ST (E)	87.0	88.0	92.00		267.0
OAK ST (W)	160.0	81.0	112.00	130.0	483.0
CHERRY ST	101.0	120.0	88.00	66.0	375.0
ASH ST				72.0	72.0
WILLOW RD				118.0	118.0
GREENBAY RD 103+00	84.0				84.0
CHURCH RD				99.0	99.0
SUNSET RD		86.0		45.0	131.0
WINNETKA AVE	149.0	178.0	190.00	151.0	668.0
BRIER ST				82.0	82.0
ROGER AVE				95.0	95.0
WAYLAND AVE				94.0	94.0
MELROSE AVE				100.0	100.0
PARK DR	126.0			90.0	216.0
KENILWORTH AVE	166.0	208.0		106.0	480.0
				SUBTOTAL	5974.0

CHANNELIZING CHEVERON							
STATION	STATION	OFFSET (L/R/C)	COLOR (WHITE OR)	TYPE OF	# OF LINES	TOTAL (FEET)	
115+00	130+00	L	W	SOLID	1	68.0	
						SUBTOTAL	68.0

MEDIAN DIAGONALS						
STATION	STATION	OFFSET (L/R/C)	COLOR (WHITE OR)	TYPE OF	# OF LINES	TOTAL (FEET)
25+00	40+00	R	W	SOLID	1	31.0
70+00	85+00	R	W	SOLID	1	35.6
115+00	130+00	C	Y	SOLID	1	50.0
130+00	145+00	L	Y	SOLID	5	30.0
130+00	145+00	L	W	SOLID	1	40.0
					SUBTOTAL	186.6

FIRE STATION DO NOT BLOCK AREA (LANE DEPARTURE & EOP LINES)						
STATION	STATION	OFFSET (L/R/C)	COLOR (WHITE OR)	TYPE OF	# OF LINES	TOTAL (FEET)
85+00	100+00	L	W	SOLID	1	24.0
85+00	100+00	R	W	SOLID	1	24.0
85+00	100+00	L	W	SOLID	1	132.00
85+00	100+00	R	W	SOLID	1	132.00
					SUBTOTAL	312.0

KENILWORTH (RR DYNAMIC ENVELOPE (DEPARTURE LINES))						
STATION	STATION	OFFSET	COLOR (WHITE OR YELLOW)	TYPE OF LINE	TOTAL LENGTH (FEET)	
		NORTH EOP	W	SOLID	24.0	
					SUBTOTAL	24

TOTAL **6,565** FOOT

78000650 THERMOPLASTIC PAVEMENT MARKING - LINE 24"

STOP BAR INTERSECTION	LEG				TOTAL LENGTH (FEET)
	N	S	E	W	
SCOTT AVE	13.6	13.5	21.0	22.0	70.1
MERRILL ST	28.6	15.0			43.6
GAGE ST		20.0	21.6	21.0	62.6
TOWER (W)	23.9		25.7	21.7	71.3
TOWER (E)		26.5		24.6	51.1
CHATFIELD DR		26.0			26.0
VINE ST		10.3			10.3
ELDORADO ST.			20.0	20.0	40.0
WESTMOOR				10.2	10.2
PINE ST		28.8	20.0	20.0	68.8
SPRUCE ST		19.4			19.4
ELM ST	30.8	14.3	38.6	33.3	117.0
OAK ST (W)	26.5	28.9	14.0	34.5	103.9
OAK ST (E)	20.1		20.0	20.0	60.1
CHERRY ST	16.4	13.3			29.7
FIRE DEPARTMENT			24.0		24.0
FIRE DEPARTMENT				24.0	24.0
ASH ST		13.3			13.3
WILLOW RD		28.8			28.8
CHURCH RD		18.0			18.0
SUNSET RD		9.6	20.0	20.0	49.6
WINNETKA RD	56.4	84.1	36.5	26.2	203.1
ROGER AVE		13.1			13.1
WAYLAND AVE		16.3			16.3
MELROSE AVE		15.2			15.2
PARK DR		21.7	28.5	28.2	78.4
KENILWORTH AVE	25.0	23.0	45.5	38.0	131.5
ASHLAND AVE & 16th ST				28.3	28.3
				TOTAL	1,428

MODEL: Sch7 (Sheet)
FILE NAME: Z:\2023\232331_PTB210-02_VairPHIProjects\W02_62W73-GreenBay\09-CADD\3_Sheets\117524-sh-sch.dgn



116 WEST MAIN STREET
SUITE 201
ST. CHARLES, IL 60174
(630) 443-7755

USER NAME = kcoortopassi
DESIGNED -
DRAWN -
CHECKED -
PLOT DATE = 2/5/2025

REVISIED -
REVISIED -
REVISIED -
DATE = 9/6/2024
REVISIED - 2/05/2025

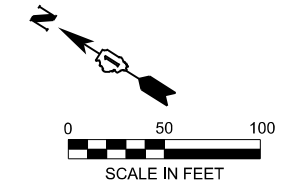
STATE OF ILLINOIS
DEPARTMENT OF TRANSPORTATION

GREEN BAY ROAD - RESURFACING AND ADA IMPROVEMENTS
SCHEDULE OF QUANTITIES

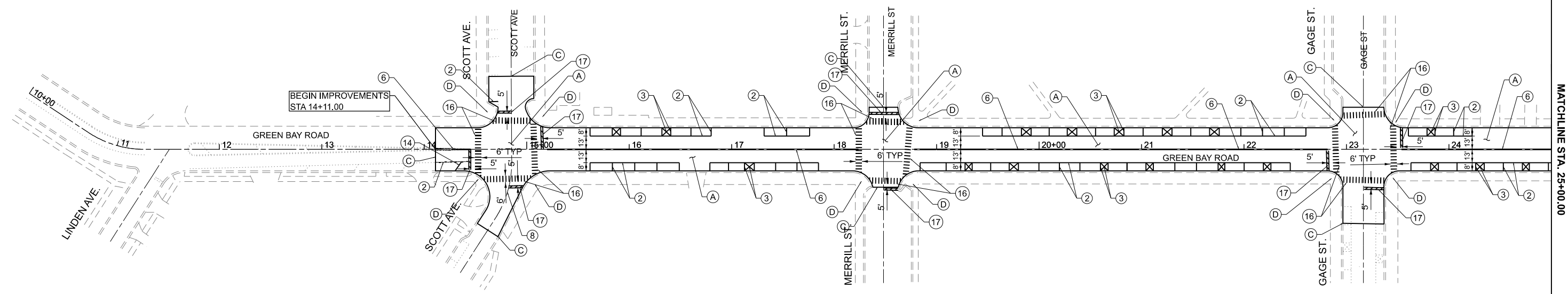
SCALE: SHEET 7 OF 8 SHEETS STA. TO STA.

F.A.U. RTE.	SECTION	COUNTY	TOTAL SHEETS	SHEET NO.
2744	2024-951-RS, SW	COOK	114	18
CONTRACT NO. 62W73				
ILLINOIS FED. AID PROJECT				

REVISED SHEET 2/25/2025



GREEN BAY RD.



MATCHLINE STA. 25+00.00

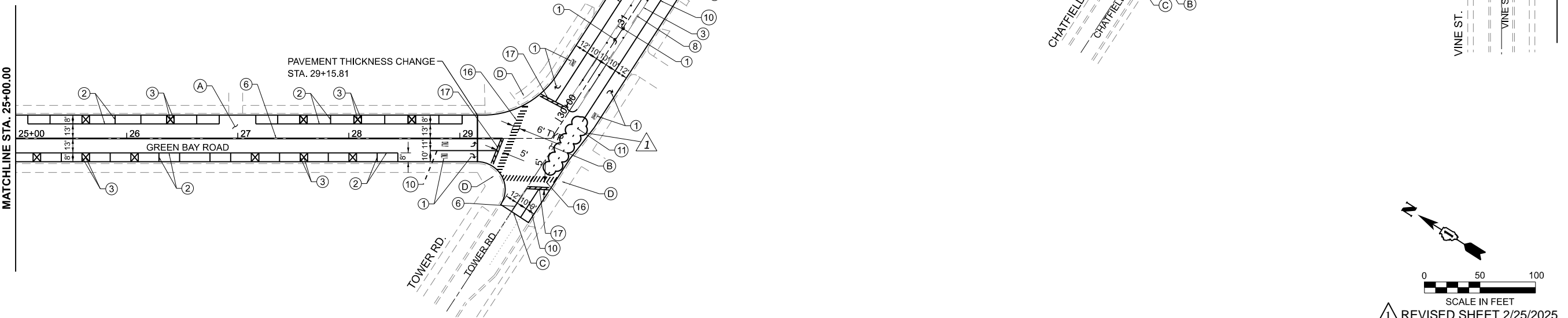
PROPOSED PAVEMENT STRIPING LEGEND

- | | |
|--|---|
| 1 PROP. THPL PVT MK LTR & SYM - 8' WHITE (TYP.) | 13 PROP. THPL PVT MK LINE 12" - WHITE, CHANNELIZING CHEVRON (TYP.) |
| 2 PROP. THPL PVT MK LINE 4" - SOLID WHITE (TYP.) | 14 PROP. THPL PVT MK LINE 12" - WHITE PAINTED MEDIAN DIAGONAL, 45°, (TYP.) |
| 3 PROP. THPL PVT MK LINE 4" - SOLID YEL (TYP.) | 15 PROP. THPL PVT MK LINE 12" - YEL PAINTED MEDIAN DIAGONAL, 45°, (TYP.) |
| 4 PROP. THPL PVT MK LINE 4" - SOLID WHITE DIAGONAL, 45° (TYP.) | 16 PROP. THPL PVT MK LINE 12" - CROSSWALK, 6-FT BARS, WHITE (TYP.) |
| 5 PROP. THPL PVT MK LINE 4" - SOLID YEL DIAGONAL, 45° (TYP.) | 17 PROP. THPL PVT MK LINE 24" - SOLID WHITE STOP BAR (TYP.) |
| 6 PROP. THPL PVT MK LINE 4" - DBL SOLID YEL, 2" @ 11" C-C (TYP.) | 18 PROP. THPL PVT MK LINE 6" - SOLID WHITE DIAGONAL, 45° @ 4' C-C (TYP.) (LOCATED AT RR CROSSING) |
| 7 PROP. THPL PVT MK LINE 4" - 10' DASH - 30' SKIP, WHITE (TYP.) | 19 PROP. THPL PVT MK LINE 12" - SOLID WHITE AT FIRE STATION DRIVEWAY & RR CROSSING (TYP.) |
| 8 PROP. THPL PVT MK LINE 4" - 10' DASH - 30' SKIP, YEL (TYP.) | 20 PROP. THPL PVT MK LINE 8" - SKIP-DASH WHITE, 3' DASH - 9' SKIP (TYP.) |
| 9 PROP. THPL PVT MK LINE 4" - SKIP-DASH WHITE, 2' DASH - 6' SKIP (TYP.) | 21 PROP. THPL PVT MK LINE 8" - SOLID WHITE (TYP.) |
| 10 PROP. THPL PVT MK LINE 6" - SOLID WHITE (TYP.) | 22 PROP. THPL PVT MK LINE 6" - SOLID WHITE CROSS HATCH, 45° @ 8' C-C (TYP.) (LOCATED AT FIRE STATION) |
| 11 PROP. THPL PVT MK LINE 6" - SKIP-DASH WHITE, 2' DASH - 6' SKIP (TYP.) | |
| 12 PROP. THPL PVT MK LINE 8" - SOLID WHITE GORE BORDER (TYP.) | |

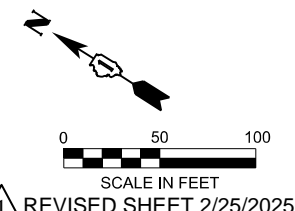
- PROPOSED ROADWAY WORK**
- A PROP. HMA SURF REMOVAL 2 1/4" PROP. HMA SC IL-9.5 D N70, 1 1/2" PROP. P HMA BC IL-4.75 N50, 3/4"
 - B PROP. HMA SURF REMOVAL 3 3/4" PROP. HMA SC IL-9.5 D N70, 1 3/4" PROP. HMA BC IL-9.5 N70, 2"
 - C PROP. HMA SURF REM BUTT JT (LIMIT OF RESURFACING)
 - D PROP. PCC SIDEWALK CURB RAMP IMPROVEMENT (SEE SIDEWALK DETAIL PLAN SHEETS)

GREEN BAY RD.

MATCHLINE STA. 25+00.00



MATCHLINE STA. 40+00.00



REVISED SHEET 2/25/2025

MODEL: GREEN_BAY_RD_E - Sheet 1
FILE NAME: C:\Bentley\CONNECT1011\Organization\Bentley\DOT_Sheets\cd



USER NAME = kcoropassi	DESIGNED -	REVISED -
PLOT DATE = 2/5/2025	DRAWN -	REVISED -
	CHECKED -	REVISED -
	DATE = 9/6/2024	REVISED = 02/05/2025

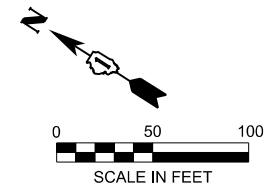
STATE OF ILLINOIS
DEPARTMENT OF TRANSPORTATION

**GREEN BAY ROAD - RESURFACING AND ADA IMPROVEMENTS
PROPOSED ROADWAY PLAN**

SCALE: 1"=50' SHEET 1 OF 6 SHEETS STA. 10+00.00 TO STA. 40+00.00

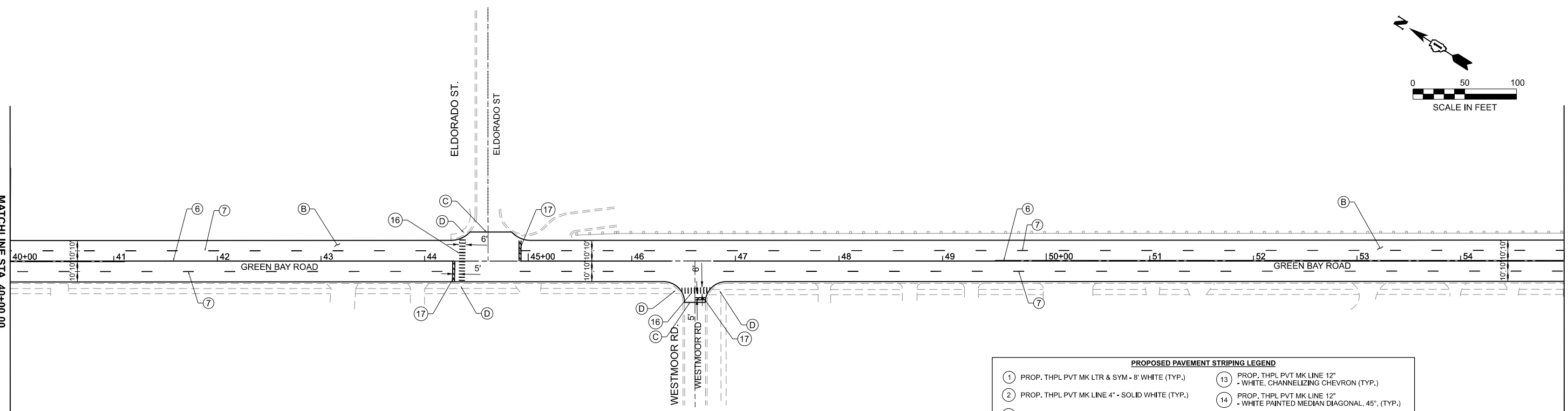
F.A.U. RTE. 2744	SECTION 2024-951-RS, SW	COUNTY COOK	TOTAL SHEETS 114	SHEET NO. 25
CONTRACT NO. 62W73				

ILLINOIS FED. AID PROJECT



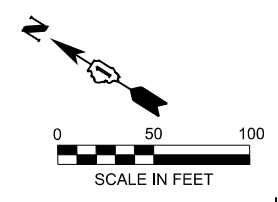
MATCHLINE STA. 40+00.00

MATCHLINE STA. 55+00.00



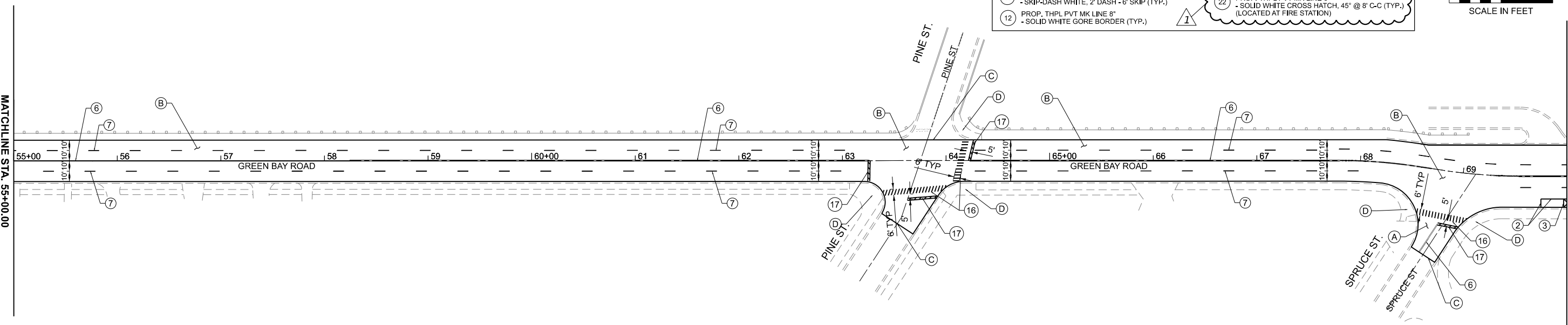
- PROPOSED ROADWAY WORK**
- (A) PROP. HMA SURF REMOVAL 2 1/4" PROP. HMA SC IL-9.5 D N70, 1 1/2" PROP. P HMA BC IL-4.75 N50, 3/4"
 - (B) PROP. HMA SURF REMOVAL 3 3/4" PROP. HMA SC IL-9.5 D N70, 1 3/4" PROP. HMA BC IL-9.5 N70, 2"
 - (C) PROP. HMA SURF REM BUTT JT (LIMIT OF RESURFACING)
 - (D) PROP. PCC SIDEWALK CURB RAMP IMPROVEMENT (SEE SIDEWALK DETAIL PLAN SHEETS)

- PROPOSED PAVEMENT STRIPING LEGEND**
- (1) PROP. THPL PVT MK LTR & SYM - 8' WHITE (TYP.)
 - (2) PROP. THPL PVT MK LINE 4" - SOLID WHITE (TYP.)
 - (3) PROP. THPL PVT MK LINE 4" - SOLID YEL (TYP.)
 - (4) PROP. THPL PVT MK LINE 4" - SOLID WHITE DIAGONAL, 45° (TYP.)
 - (5) PROP. THPL PVT MK LINE 4" - SOLID YEL DIAGONAL, 45° (TYP.)
 - (6) PROP. THPL PVT MK LINE 4" - DBL SOLID YEL, 2" @ 11" C-C (TYP.)
 - (7) PROP. THPL PVT MK LINE 4" - 10' DASH - 30' SKIP, WHITE (TYP.)
 - (8) PROP. THPL PVT MK LINE 4" - 10' DASH - 30' SKIP, YEL (TYP.)
 - (9) PROP. THPL PVT MK LINE 4" - SKIP-DASH WHITE, 2' DASH - 6' SKIP (TYP.)
 - (10) PROP. THPL PVT MK LINE 6" - SOLID WHITE (TYP.)
 - (11) PROP. THPL PVT MK LINE 6" - SKIP-DASH WHITE, 2' DASH - 6' SKIP (TYP.)
 - (12) PROP. THPL PVT MK LINE 8" - SOLID WHITE (TYP.)
 - (13) PROP. THPL PVT MK LINE 12" - WHITE, CHANNELIZING CHEVRON (TYP.)
 - (14) PROP. THPL PVT MK LINE 12" - WHITE PAINTED MEDIAN DIAGONAL, 45°, (TYP.)
 - (15) PROP. THPL PVT MK LINE 12" - YEL PAINTED MEDIAN DIAGONAL, 45°, (TYP.)
 - (16) PROP. THPL PVT MK LINE 12" - CROSSWALK, 6-FT BARS, WHITE (TYP.)
 - (17) PROP. THPL PVT MK LINE 24" - SOLID WHITE STOP BAR (TYP.)
 - (18) PROP. THPL PVT MK LINE 6" - SOLID WHITE DIAGONAL, 45° @ 4' C-C (TYP.) (LOCATED AT RR CROSSING)
 - (19) PROP. THPL PVT MK LINE 12" - SOLID WHITE AT FIRE STATION DRIVEWAY & RR CROSSING (TYP.)
 - (20) PROP. THPL PVT MK LINE 8" - SKIP-DASH WHITE, 3' DASH - 9' SKIP (TYP.)
 - (21) PROP. THPL PVT MK LINE 8" - SOLID WHITE (TYP.)
 - (22) PROP. THPL PVT MK LINE 6" - SOLID WHITE CROSS HATCH, 45° @ 8' C-C (TYP.) (LOCATED AT FIRE STATION)



MATCHLINE STA. 55+00.00

MATCHLINE STA. 70+00.00



MODEL: GREEN_BAY_RD_E_Sheet 2
FILE NAME: C:\Bentley\CONNECT1011\Organization-Civil\DOT_Sheets.dwg



USER NAME = kcoropassi	DESIGNED -	REVISED -
	DRAWN -	REVISED -
	CHECKED -	REVISED -
PLOT DATE = 2/5/2025	DATE = 9/6/2024	REVISED = 02/05/2025

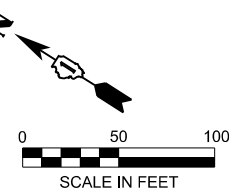
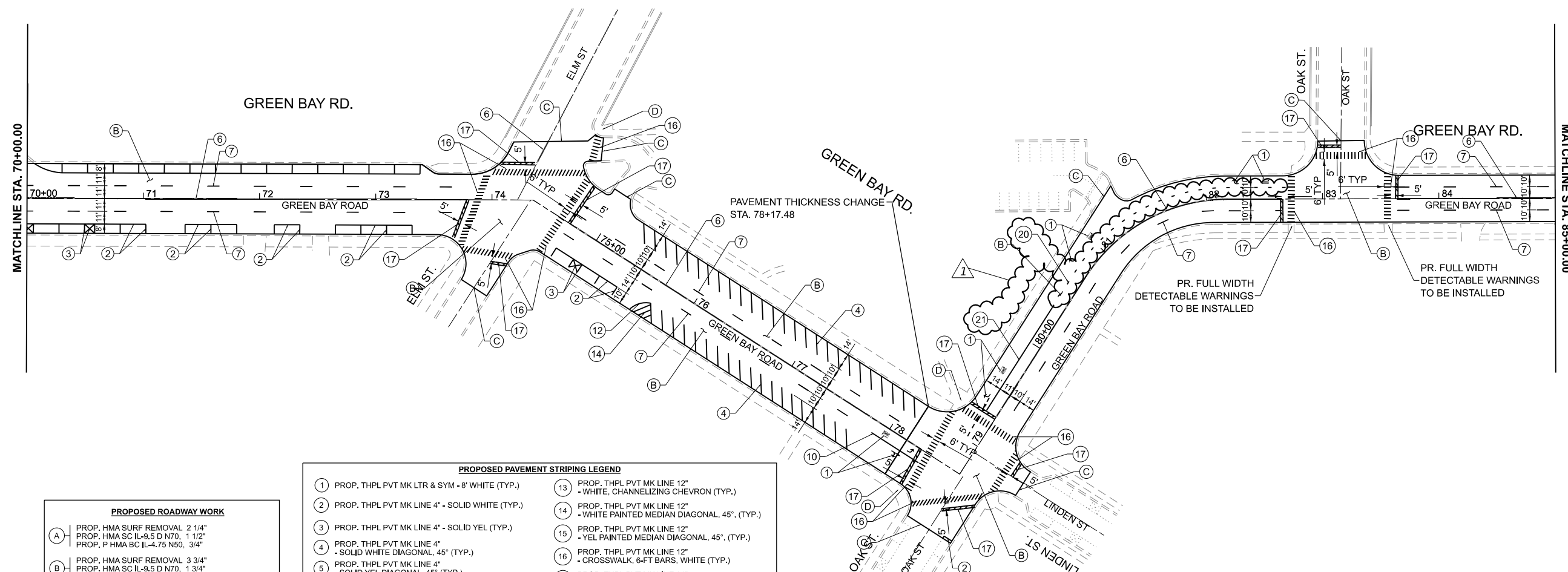
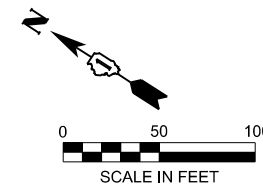
STATE OF ILLINOIS
DEPARTMENT OF TRANSPORTATION

GREEN BAY ROAD - RESURFACING AND ADA IMPROVEMENTS
PROPOSED ROADWAY PLAN

SCALE: 1"=50' SHEET 2 OF 6 SHEETS STA. 40+00.00 TO STA. 70+00.00

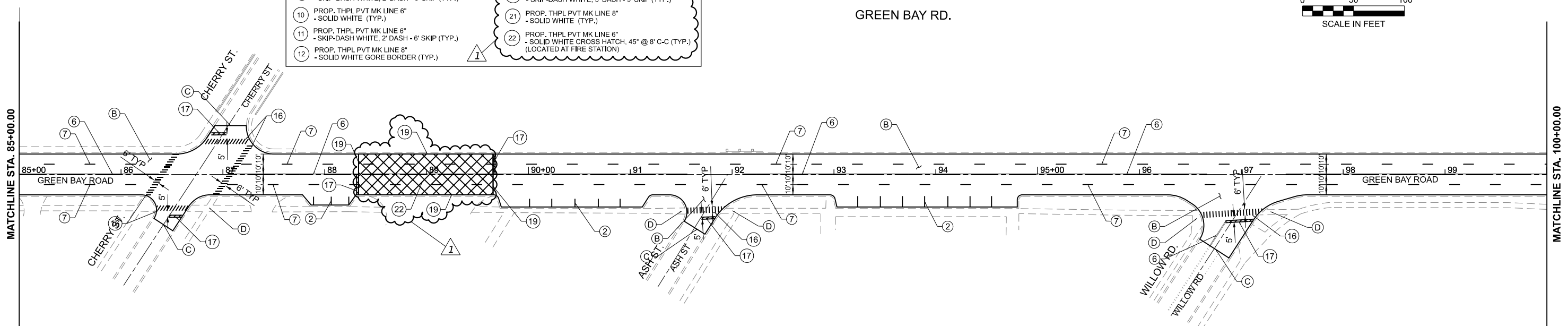
F.A.U. RTE. 2744	SECTION 2024-951-RS, SW	COUNTY COOK	TOTAL SHEETS 114	SHEET NO. 26
CONTRACT NO. 62W73			ILLINOIS FED. AID PROJECT	

REVISION 1 REVISED SHEET 2/25/2025



- PROPOSED ROADWAY WORK**
- (A) PROP. HMA SURF REMOVAL 2 1/4" PROP. HMA SC IL-9.5 D N70, 1 1/2" PROP. P HMA BC IL-4.75 N50, 3/4"
 - (B) PROP. HMA SURF REMOVAL 3 3/4" PROP. HMA SC IL-9.5 D N70, 1 3/4" PROP. HMA BC IL-9.5 N70, 2"
 - (C) PROP. HMA SURF REM BUTT JT (LIMIT OF RESURFACING)
 - (D) PROP. PCC SIDEWALK CURB RAMP IMPROVEMENT (SEE SIDEWALK DETAIL PLAN SHEETS)

- PROPOSED PAVEMENT STRIPING LEGEND**
- (1) PROP. THPL PVT MK LTR & SYM - 8" WHITE (TYP.)
 - (2) PROP. THPL PVT MK LINE 4" - SOLID WHITE (TYP.)
 - (3) PROP. THPL PVT MK LINE 4" - SOLID YEL (TYP.)
 - (4) PROP. THPL PVT MK LINE 4" - SOLID WHITE DIAGONAL, 45° (TYP.)
 - (5) PROP. THPL PVT MK LINE 4" - SOLID YEL DIAGONAL, 45° (TYP.)
 - (6) PROP. THPL PVT MK LINE 4" - DBL SOLID YEL, 2" @ 11" C-C (TYP.)
 - (7) PROP. THPL PVT MK LINE 4" - 10' DASH - 30' SKIP, WHITE (TYP.)
 - (8) PROP. THPL PVT MK LINE 4" - 10' DASH - 30' SKIP, YEL (TYP.)
 - (9) PROP. THPL PVT MK LINE 4" - SKIP-DASH WHITE, 2' DASH - 6' SKIP (TYP.)
 - (10) PROP. THPL PVT MK LINE 6" - SOLID WHITE (TYP.)
 - (11) PROP. THPL PVT MK LINE 6" - SKIP-DASH WHITE, 2' DASH - 6' SKIP (TYP.)
 - (12) PROP. THPL PVT MK LINE 8" - SOLID WHITE GORE BORDER (TYP.)
 - (13) PROP. THPL PVT MK LINE 12" - WHITE, CHANNELIZING CHEVRON (TYP.)
 - (14) PROP. THPL PVT MK LINE 12" - WHITE PAINTED MEDIAN DIAGONAL, 45°, (TYP.)
 - (15) PROP. THPL PVT MK LINE 12" - YEL PAINTED MEDIAN DIAGONAL, 45°, (TYP.)
 - (16) PROP. THPL PVT MK LINE 12" - CROSSWALK, 6-FT BARS, WHITE (TYP.)
 - (17) PROP. THPL PVT MK LINE 24" - SOLID WHITE STOP BAR (TYP.)
 - (18) PROP. THPL PVT MK LINE 6" - SOLID WHITE DIAGONAL, 45° @ 4' C-C (TYP.) (LOCATED AT RR CROSSING)
 - (19) PROP. THPL PVT MK LINE 12" - SOLID WHITE AT FIRE STATION DRIVEWAY & RR CROSSING (TYP.)
 - (20) PROP. THPL PVT MK LINE 8" - SKIP-DASH WHITE, 3' DASH - 9' SKIP (TYP.)
 - (21) PROP. THPL PVT MK LINE 8" - SOLID WHITE (TYP.)
 - (22) PROP. THPL PVT MK LINE 6" - SOLID WHITE CROSS HATCH, 45° @ 8' C-C (TYP.) (LOCATED AT FIRE STATION)



MODEL: GREEN_BAY_RD_E_Sheet3
FILE NAME: C:\Bentley\CONNECT1011\Organization\ChivilDOT_Standards\Civil\DOT_Sheets.cad



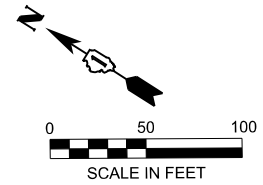
USER NAME = kcoortopassi	DESIGNED -	REVISED -
	DRAWN -	REVISED -
	CHECKED -	REVISED -
PLOT DATE = 2/5/2025	DATE = 9/6/2024	REVISED = 02/05/2025

**STATE OF ILLINOIS
DEPARTMENT OF TRANSPORTATION**

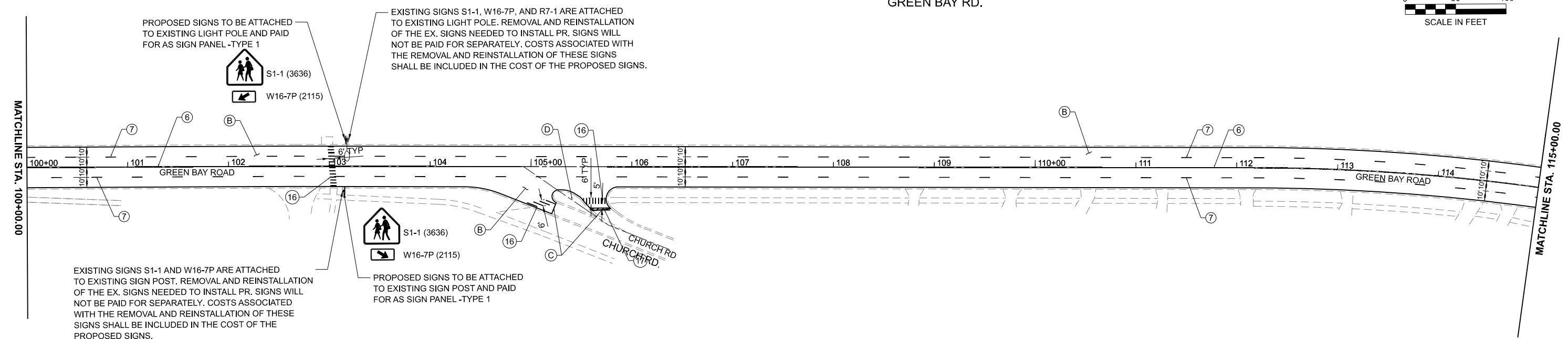
**GREEN BAY ROAD - RESURFACING AND ADA IMPROVEMENTS
PROPOSED ROADWAY PLAN**

SCALE: 1"=50' SHEET 3 OF 6 SHEETS STA. 70+00.00 TO STA. 100+00.00

F.A.U. RTE. 2744	SECTION 2024-951-RS, SW	COUNTY COOK	TOTAL SHEETS 114	SHEET NO. 27
CONTRACT NO. 62W73				
ILLINOIS FED. AID PROJECT				



GREEN BAY RD.



EXISTING SIGNS S1-1 AND W16-7P ARE ATTACHED TO EXISTING SIGN POST. REMOVAL AND REINSTALLATION OF THE EX. SIGNS NEEDED TO INSTALL PR. SIGNS WILL NOT BE PAID FOR SEPARATELY. COSTS ASSOCIATED WITH THE REMOVAL AND REINSTALLATION OF THESE SIGNS SHALL BE INCLUDED IN THE COST OF THE PROPOSED SIGNS.

PROPOSED SIGNS TO BE ATTACHED TO EXISTING SIGN POST AND PAID FOR AS SIGN PANEL -TYPE 1

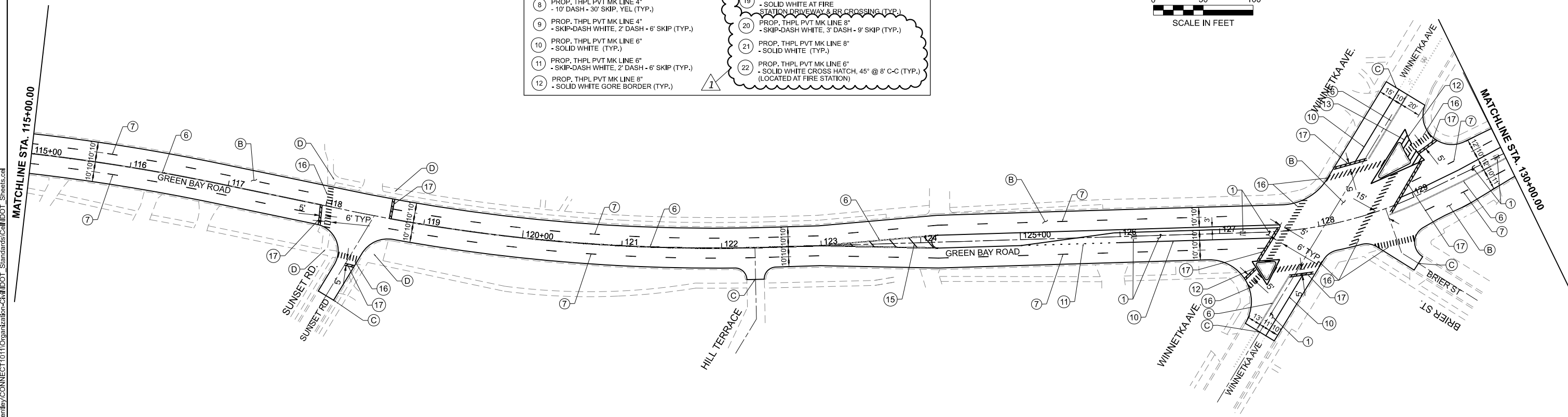
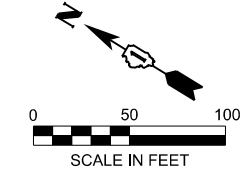
EXISTING SIGNS S1-1, W16-7P, AND R7-1 ARE ATTACHED TO EXISTING LIGHT POLE. REMOVAL AND REINSTALLATION OF THE EX. SIGNS NEEDED TO INSTALL PR. SIGNS WILL NOT BE PAID FOR SEPARATELY. COSTS ASSOCIATED WITH THE REMOVAL AND REINSTALLATION OF THESE SIGNS SHALL BE INCLUDED IN THE COST OF THE PROPOSED SIGNS.

PROPOSED ROADWAY WORK

A	PROP. HMA SURF REMOVAL 2 1/4" PROP. HMA SC IL-9.5 D N70, 1 1/2" PROP. P HMA BC IL-4.75 N50, 3/4"
B	PROP. HMA SURF REMOVAL 3 3/4" PROP. HMA SC IL-9.5 D N70, 1 3/4" PROP. HMA BC IL-9.5 N70, 2"
C	PROP. HMA SURF REM BUTT JT (LIMIT OF RESURFACING)
D	PROP. PCC SIDEWALK CURB RAMP IMPROVEMENT (SEE SIDEWALK DETAIL PLAN SHEETS)

PROPOSED PAVEMENT STRIPING LEGEND

1	PROP. THPL PVT MK LTR & SYM - 8' WHITE (TYP.)	13	PROP. THPL PVT MK LINE 12" - WHITE, CHANNELIZING CHEVRON (TYP.)
2	PROP. THPL PVT MK LINE 4" - SOLID WHITE (TYP.)	14	PROP. THPL PVT MK LINE 12" - WHITE PAINTED MEDIAN DIAGONAL, 45°, (TYP.)
3	PROP. THPL PVT MK LINE 4" - SOLID YEL (TYP.)	15	PROP. THPL PVT MK LINE 12" - YEL PAINTED MEDIAN DIAGONAL, 45°, (TYP.)
4	PROP. THPL PVT MK LINE 4" - SOLID WHITE DIAGONAL, 45° (TYP.)	16	PROP. THPL PVT MK LINE 12" - CROSSWALK, 6-FT BARS, WHITE (TYP.)
5	PROP. THPL PVT MK LINE 4" - SOLID YEL DIAGONAL, 45° (TYP.)	17	PROP. THPL PVT MK LINE 24" - SOLID WHITE STOP BAR (TYP.)
6	PROP. THPL PVT MK LINE 4" - DBL SOLID YEL, 2" @ 11" C-C (TYP.)	18	PROP. THPL PVT MK LINE 6" - SOLID WHITE DIAGONAL, 45° @ 4' C-C (TYP.) (LOCATED AT RR CROSSING)
7	PROP. THPL PVT MK LINE 4" - 10' DASH - 30' SKIP, WHITE (TYP.)	19	PROP. THPL PVT MK LINE 12" - SOLID WHITE AT FIRE STATION DRIVEWAY & RR CROSSING (TYP.)
8	PROP. THPL PVT MK LINE 4" - 10' DASH - 30' SKIP, YEL (TYP.)	20	PROP. THPL PVT MK LINE 8" - SKIP-DASH WHITE, 2' DASH - 6' SKIP (TYP.)
9	PROP. THPL PVT MK LINE 4" - SKIP-DASH WHITE, 2' DASH - 6' SKIP (TYP.)	21	PROP. THPL PVT MK LINE 8" - SOLID WHITE (TYP.)
10	PROP. THPL PVT MK LINE 6" - SOLID WHITE (TYP.)	22	PROP. THPL PVT MK LINE 6" - SOLID WHITE CROSS HATCH, 45° @ 8' C-C (TYP.) (LOCATED AT FIRE STATION)
11	PROP. THPL PVT MK LINE 6" - SKIP-DASH WHITE, 2' DASH - 6' SKIP (TYP.)		
12	PROP. THPL PVT MK LINE 8" - SOLID WHITE GORE BORDER (TYP.)		



MODEL: GREEN_BAY_RD_E_Sheet4
FILE NAME: C:\Bentley\CONNECT\10110\Organization\Chivil\DOT_Standards\Civil\DOT_Sheets.cad



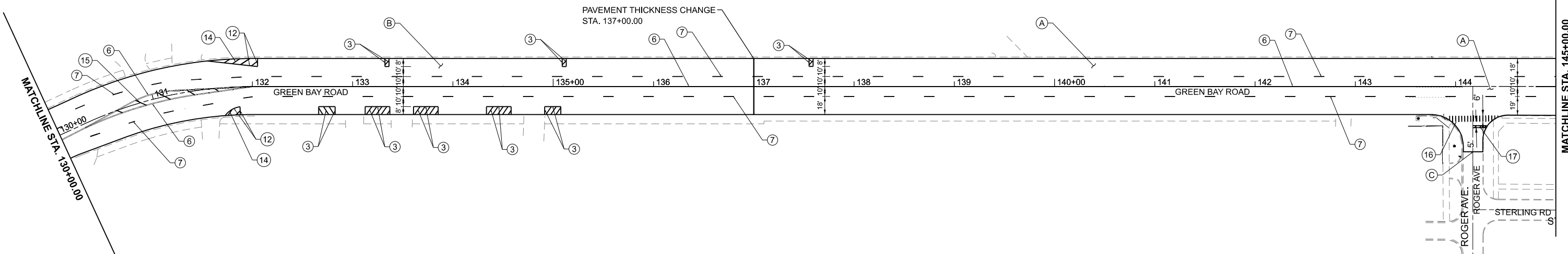
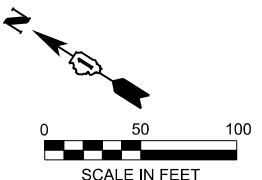
USER NAME = kcoortopassi	DESIGNED -	REVISED -
PLOT DATE = 2/5/2025	DRAWN -	REVISED -
DATE = 9/6/2024	CHECKED -	REVISED -
	DATE = 9/6/2024	REVISED - 02/05/2025

STATE OF ILLINOIS
DEPARTMENT OF TRANSPORTATION

GREEN BAY ROAD - RESURFACING AND ADA IMPROVEMENTS
PROPOSED ROADWAY PLAN

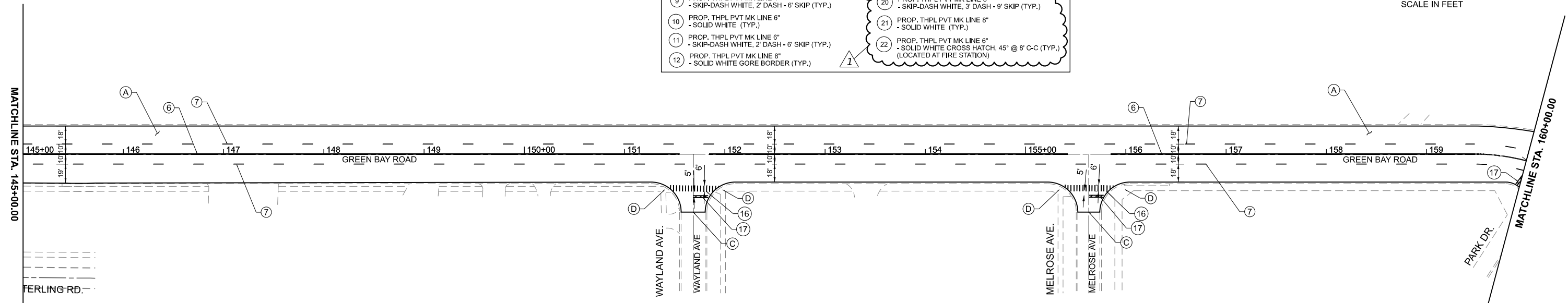
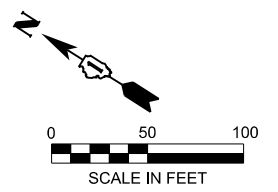
SCALE: 1"=50' SHEET 4 OF 6 SHEETS STA. 100+00.00 TO STA. 130+00.00

F.A.U. RTE. 2744	SECTION 2024-951-RS, SW	COUNTY COOK	TOTAL SHEETS 114	SHEET NO. 28
CONTRACT NO. 62W73				
ILLINOIS FED. AID PROJECT				



- PROPOSED ROADWAY WORK**
- (A) PROP. HMA SURF REMOVAL 2 1/4"
PROP. HMA SC IL-9.5 D N70, 1 1/2"
PROP. P HMA BC IL-4.75 N50, 3/4"
 - (B) PROP. HMA SURF REMOVAL 3 3/4"
PROP. HMA SC IL-9.5 D N70, 1 3/4"
PROP. HMA BC IL-9.5 N70, 2"
 - (C) PROP. HMA SURF REM BUTT JT
(LIMIT OF RESURFACING)
 - (D) PROP. PCC SIDEWALK CURB RAMP IMPROVEMENT
(SEE SIDEWALK DETAIL PLAN SHEETS)

- PROPOSED PAVEMENT STRIPING LEGEND**
- (1) PROP. THPL PVT MK LTR & SYM - 8" WHITE (TYP.)
 - (2) PROP. THPL PVT MK LINE 4" - SOLID WHITE (TYP.)
 - (3) PROP. THPL PVT MK LINE 4" - SOLID YEL (TYP.)
 - (4) PROP. THPL PVT MK LINE 4" - SOLID WHITE DIAGONAL, 45° (TYP.)
 - (5) PROP. THPL PVT MK LINE 4" - SOLID YEL DIAGONAL, 45° (TYP.)
 - (6) PROP. THPL PVT MK LINE 4" - DBL SOLID YEL, 2" @ 11" C-C (TYP.)
 - (7) PROP. THPL PVT MK LINE 4" - 10' DASH - 30' SKIP, WHITE (TYP.)
 - (8) PROP. THPL PVT MK LINE 4" - 10' DASH - 30' SKIP, YEL (TYP.)
 - (9) PROP. THPL PVT MK LINE 4" - SKIP-DASH WHITE, 2' DASH - 6' SKIP (TYP.)
 - (10) PROP. THPL PVT MK LINE 6" - SOLID WHITE (TYP.)
 - (11) PROP. THPL PVT MK LINE 6" - SKIP-DASH WHITE, 2' DASH - 6' SKIP (TYP.)
 - (12) PROP. THPL PVT MK LINE 8" - SOLID WHITE GORE BORDER (TYP.)
 - (13) PROP. THPL PVT MK LINE 12" - WHITE, CHANNELIZING CHEVRON (TYP.)
 - (14) PROP. THPL PVT MK LINE 12" - WHITE PAINTED MEDIAN DIAGONAL, 45°, (TYP.)
 - (15) PROP. THPL PVT MK LINE 12" - YEL PAINTED MEDIAN DIAGONAL, 45°, (TYP.)
 - (16) PROP. THPL PVT MK LINE 12" - CROSSWALK, 6-FT BARS, WHITE (TYP.)
 - (17) PROP. THPL PVT MK LINE 24" - SOLID WHITE STOP BAR (TYP.)
 - (18) PROP. THPL PVT MK LINE 6" - SOLID WHITE DIAGONAL, 45° @ 4' C-C (TYP.) (LOCATED AT FIRE STATION RR CROSSING)
 - (19) PROP. THPL PVT MK LINE 12" - SOLID WHITE AT FIRE STATION DRIVEWAY & RR CROSSING (TYP.)
 - (20) PROP. THPL PVT MK LINE 8" - SKIP-DASH WHITE, 3' DASH - 9' SKIP (TYP.)
 - (21) PROP. THPL PVT MK LINE 8" - SOLID WHITE (TYP.)
 - (22) PROP. THPL PVT MK LINE 6" - SOLID WHITE CROSS HATCH, 45° @ 8' C-C (TYP.) (LOCATED AT FIRE STATION)



MODEL: GREEN_BAY_RD_E_Sheet5
FILE NAME: C:\Bentley\CONNECT\10110\Organization-Civil\DOT_Sheets.dwg



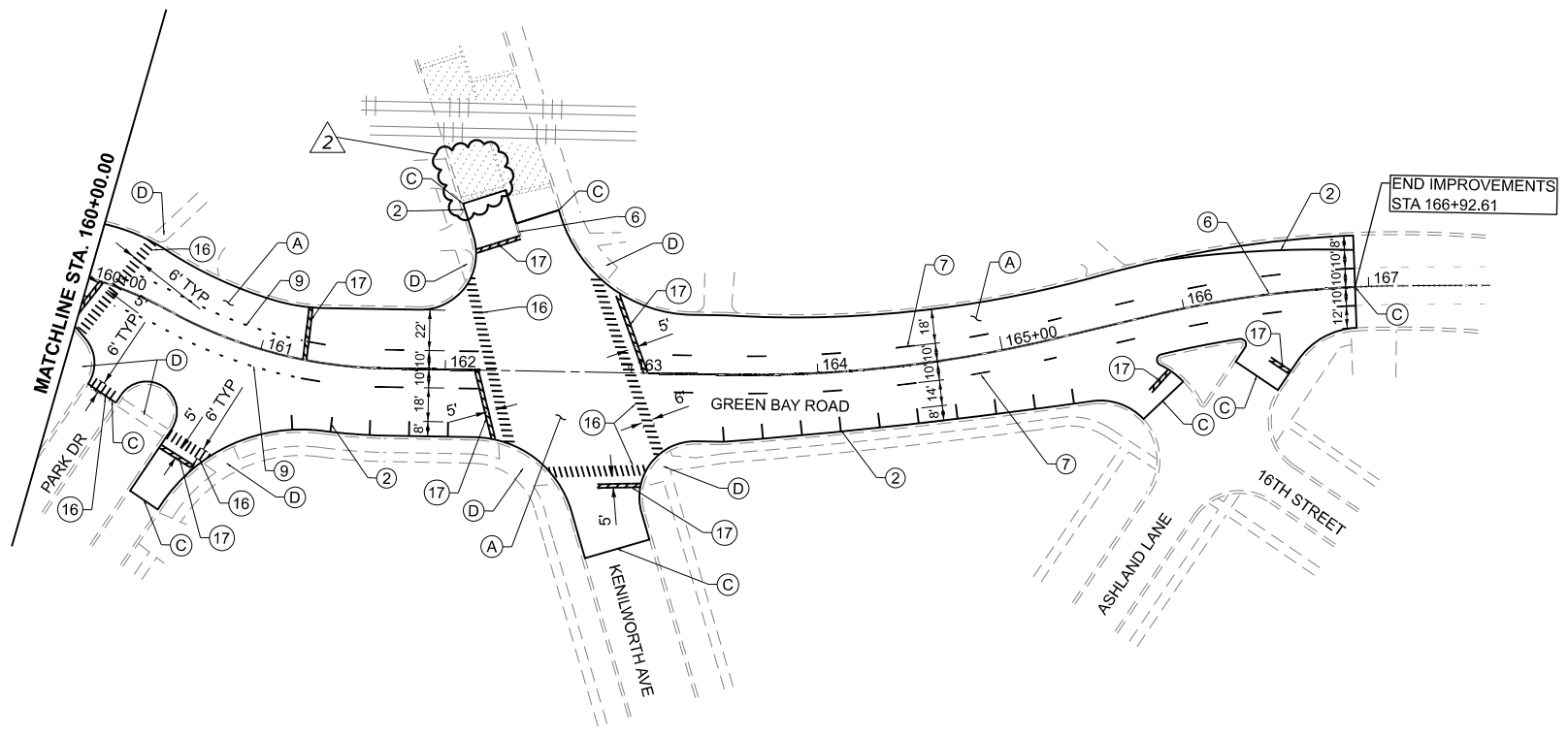
USER NAME = kcoropassi	DESIGNED -	REVISED -
	DRAWN -	REVISED -
	CHECKED -	REVISED -
PLOT DATE = 2/5/2025	DATE = 9/6/2024	REVISED = 02/05/2025

**STATE OF ILLINOIS
DEPARTMENT OF TRANSPORTATION**

**GREEN BAY ROAD - RESURFACING AND ADA IMPROVEMENTS
PROPOSED ROADWAY PLAN**

SCALE: 1"=50' SHEET 5 OF 6 SHEETS STA. 130+00.00 TO STA. 160+00.00

F.A.U. RTE. 2744	SECTION 2024-951-RS, SW	COUNTY COOK	TOTAL SHEETS 114	SHEET NO. 29
CONTRACT NO. 62W73				
ILLINOIS FED. AID PROJECT				



PROPOSED ROADWAY WORK	
(A)	PROP. HMA SURF REMOVAL 2 1/4" PROP. HMA SC IL-9.5 D N70, 1 1/2" PROP. P HMA BC IL-4.75 N50, 3/4"
(B)	PROP. HMA SURF REMOVAL 3 3/4" PROP. HMA SC IL-9.5 D N70, 1 3/4" PROP. HMA BC IL-9.5 N70, 2"
(C)	PROP. HMA SURF REM BUTT JT (LIMIT OF RESURFACING)
(D)	PROP. PCC SIDEWALK CURB RAMP IMPROVEMENT (SEE SIDEWALK DETAIL PLAN SHEETS)

PROPOSED PAVEMENT STRIPING LEGEND	
(1)	PROP. THPL PVT MK LTR & SYM - 8' WHITE (TYP.)
(2)	PROP. THPL PVT MK LINE 4" - SOLID WHITE (TYP.)
(3)	PROP. THPL PVT MK LINE 4" - SOLID YEL (TYP.)
(4)	PROP. THPL PVT MK LINE 4" - SOLID WHITE DIAGONAL, 45° (TYP.)
(5)	PROP. THPL PVT MK LINE 4" - SOLID YEL DIAGONAL, 45° (TYP.)
(6)	PROP. THPL PVT MK LINE 4" - DBL SOLID YEL, 2" @ 11" C-C (TYP.)
(7)	PROP. THPL PVT MK LINE 4" - 10' DASH - 30' SKIP, WHITE (TYP.)
(8)	PROP. THPL PVT MK LINE 4" - 10' DASH - 30' SKIP, YEL (TYP.)
(9)	PROP. THPL PVT MK LINE 4" - SKIP-DASH WHITE, 2' DASH - 6' SKIP (TYP.)
(10)	PROP. THPL PVT MK LINE 6" - SOLID WHITE (TYP.)
(11)	PROP. THPL PVT MK LINE 6" - SKIP-DASH WHITE, 2' DASH - 6' SKIP (TYP.)
(12)	PROP. THPL PVT MK LINE 8" - SOLID WHITE GORE BORDER (TYP.)
(13)	PROP. THPL PVT MK LINE 12" - WHITE, CHANNELIZING CHEVRON (TYP.)
(14)	PROP. THPL PVT MK LINE 12" - WHITE PAINTED MEDIAN DIAGONAL, 45°, (TYP.)
(15)	PROP. THPL PVT MK LINE 12" - YEL PAINTED MEDIAN DIAGONAL, 45°, (TYP.)
(16)	PROP. THPL PVT MK LINE 12" - CROSSWALK, 6-FT BARS, WHITE (TYP.)
(17)	PROP. THPL PVT MK LINE 24" - SOLID WHITE STOP BAR (TYP.)
(18)	PROP. THPL PVT MK LINE 6" - SOLID WHITE DIAGONAL, 45° @ 4' C-C (TYP.) LOCATED AT FIRE STATION - RE-CROSSING
(19)	PROP. THPL PVT MK LINE 12" - SOLID WHITE AT FIRE STATION DRIVEWAY & RR CROSSING (TYP.)
(20)	PROP. THPL PVT MK LINE 8" - SKIP-DASH WHITE, 3' DASH - 9' SKIP (TYP.)
(21)	PROP. THPL PVT MK LINE 8" - SOLID WHITE (TYP.)
(22)	PROP. THPL PVT MK LINE 6" - SOLID WHITE CROSS HATCH, 45° @ 8' C-C (TYP.) (LOCATED AT FIRE STATION)

MODEL: GREEN_BAY_RD_E_-_Sheet_6
 FILE NAME: C:\Bentley\CONNECT1011\Organization\Chil\DOT_Standards\Civil\DOT_Sheets.cad



USER NAME = kcoropassi	DESIGNED -	REVISED -
	DRAWN -	REVISED -
	CHECKED -	REVISED - 02/21/2025 2
PLOT DATE = 2/21/2025	DATE - 9/6/2024	REVISED - 02/05/2025 1

STATE OF ILLINOIS
DEPARTMENT OF TRANSPORTATION

GREEN BAY ROAD - RESURFACING AND ADA IMPROVEMENTS
PROPOSED ROADWAY PLAN

SCALE: 1"=50' SHEET 6 OF 6 SHEETS STA. 160+00.00 TO STA. 166+92.61

F.A.U. RTE.	SECTION	COUNTY	TOTAL SHEETS	SHEET NO.
2744	2024-951-RS, SW	COOK	114	30
CONTRACT NO. 62W73				
ILLINOIS FED. AID PROJECT				