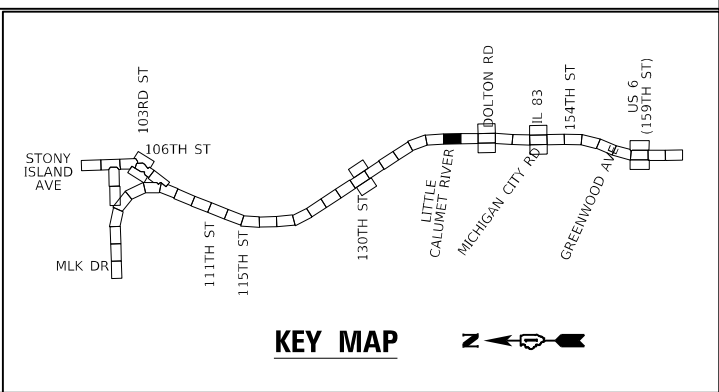


- MOT LEGEND (I-94 MAINLINE)**
- ① TEMP. CONCRETE BARRIER, PINNED, WITH BARRIER WALL REFLECTOR, TYPE C
  - ② TEMP. PAVEMENT MARKING - LINE 4", WHITE\*
  - ③ TEMP. PAVEMENT MARKING - LINE 4", YELLOW\*
  - ④ TEMP. PAVEMENT MARKING - SKIP DASH 5", 10' DASH, 30' SPACE, WHITE\*
  - ⑤ TEMP. PAVEMENT MARKING - SKIP DASH 4", 2' DASH, 6' SKIP, WHITE\*
  - ⑥ ATTENUATOR, TEMP., FULLY REDIRECTIVE, NARROW, TEST LEVEL 3
  - ⑦ TEMP. BARRICADES OR DRUMS\*\*
  - ⑧ PAVEMENT MARKING REMOVAL - WATER BLASTING
  - ⑨ TEMP. PAVEMENT MARKING - LINE 8", WHITE\*
  - ⑩ TEMP. PAVEMENT MARKING - LINE 5", WHITE\*

- TT —TYPE III BARRICADE
  - —ARROW BOARD
  - ⇨ —DIRECTION OF TRAFFIC
  - ▨ —WORK AREA
  - —TEMPORARY BARRICADES OR DRUMS WITH STEADY BURN MONODIRECTIONAL LIGHT\*\*
  - —TEMPORARY CONCRETE BARRIER, PINNED
  - —ATTENUATOR, TEMP., FULLY REDIRECTIVE, NARROW, TEST LEVEL 3
- \* TEMP. PAVEMENT MARKINGS SHALL BE MODIFIED URETHANE, EXCEPT WHERE PLACED ON PORTLAND CEMENT CONCRETE (PCC) OR OTHERWISE SPECIFIED. TEMP. PAVEMENT MARKING TAPE, TYPE IV, WET, REFLECTIVE, SHALL BE USED ON PCC. TEMP. RAISED REFLECTIVE PAVEMENT MARKERS SHALL BE PLACED EVERY 40' ON CENTER ON LANE LINES DURING EACH STAGE.
- \*\* FOR LANE DROPS AND SHIFTS, USE DIRECTION INDICATOR BARRICADES WITH STEADY BURN MONODIRECTIONAL LIGHT

(A) W2-1115(0)-3618	(B) R2-1-3648	(C) R10-1108p-3618	(D) R2-1106p-3618	(E) R3-33a-3648	(F) RX-XX-3648
(G) G20-1103-6036	(H) D4-1102(G)-3648	(I) D4-1102(G)-3648	(J) E5-1-3648	(Y) R1-2-48	(L) W1-6L0-6030 ABOVE TYPE III BARRICADE
					(R) W1-6R0-6030 ABOVE TYPE III BARRICADE



**GR&EF**  
8501 W. Higgins Road, Suite 280  
Chicago, Illinois 60631 (773) 399-0112

USER NAME = hbmeppw11cs01s	DESIGNED - JPC	REVISED -
PLOT SCALE = 100,0000' / in.	DRAWN - JPC	REVISED -
PLOT DATE = 1/21/2025	CHECKED - EJM	REVISED -
	DATE - 12/9/2024	REVISED -

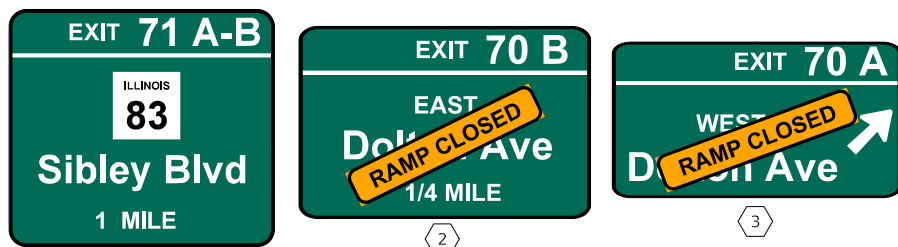
**STATE OF ILLINOIS  
DEPARTMENT OF TRANSPORTATION**

**SUGGESTED MOT STAGE 2 PLAN  
I-94 (BISHOP FORD EXPY)**

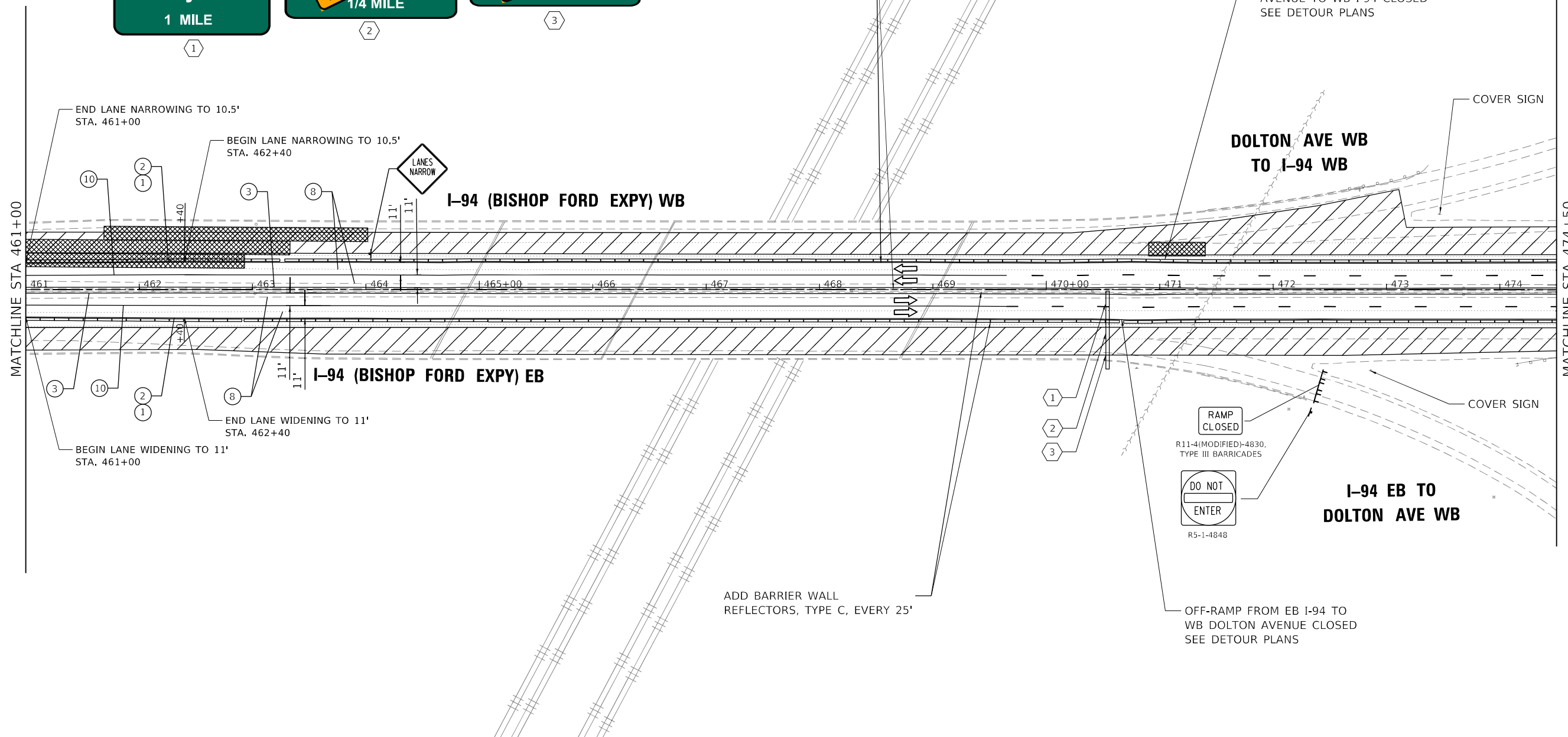
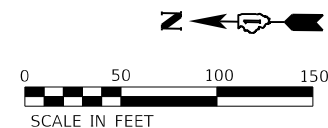
SCALE: SHEET 5 OF 18 SHEETS STA. 447+50 TO STA. 461+00

F.A.I. RTE.	SECTION	COUNTY	TOTAL SHEETS	SHEET NO.
94	(42-B-11-1) BR. BJR 24	COOK	761	201
CONTRACT NO. 62W87				
ILLINOIS		FED. AID PROJECT		

OVERHEAD SIGN TO REMAIN    OVERHEAD SIGN TO BE MODIFIED    OVERHEAD SIGN TO BE MODIFIED



ADD BARRIER WALL REFLECTORS, TYPE C, EVERY 25'

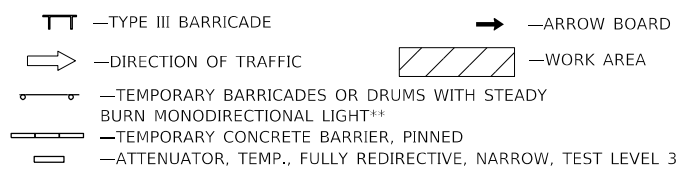


MATCHLINE STA 461+00

MATCHLINE STA 474+50

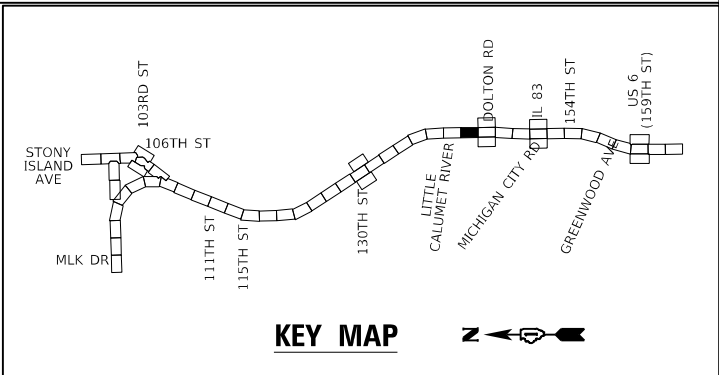
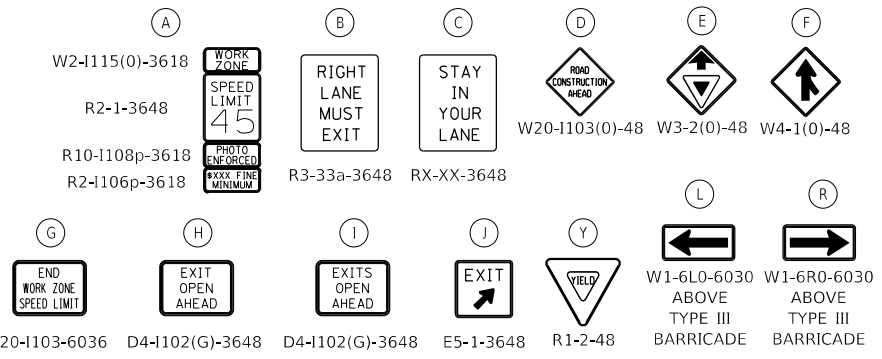
**MOT LEGEND (I-94 MAINLINE)**

- ① TEMP. CONCRETE BARRIER, PINNED, WITH BARRIER WALL REFLECTOR, TYPE C
- ② TEMP. PAVEMENT MARKING - LINE 4", WHITE\*
- ③ TEMP. PAVEMENT MARKING - LINE 4", YELLOW\*
- ④ TEMP. PAVEMENT MARKING - SKIP DASH 5", 10' DASH, 30' SPACE, WHITE\*
- ⑤ TEMP. PAVEMENT MARKING - SKIP DASH 4", 2' DASH, 6' SKIP, WHITE\*
- ⑥ ATTENUATOR, TEMP., FULLY REDIRECTIVE, NARROW, TEST LEVEL 3
- ⑦ TEMP. BARRICADES OR DRUMS\*\*
- ⑧ PAVEMENT MARKING REMOVAL - WATER BLASTING
- ⑨ TEMP. PAVEMENT MARKING - LINE 8", WHITE\*
- ⑩ TEMP. PAVEMENT MARKING - LINE 5", WHITE\*



\* TEMP. PAVEMENT MARKINGS SHALL BE MODIFIED URETHANE, EXCEPT WHERE PLACED ON PORTLAND CEMENT CONCRETE (PCC) OR OTHERWISE SPECIFIED. TEMP. PAVEMENT MARKING TAPE, TYPE IV, WET, REFLECTIVE, SHALL BE USED ON PCC. TEMP. RAISED REFLECTIVE PAVEMENT MARKERS SHALL BE PLACED EVERY 40' ON CENTER ON LANE LINES DURING EACH STAGE.

\*\* FOR LANE DROPS AND SHIFTS, USE DIRECTION INDICATOR BARRICADES WITH STEADY BURN MONODIRECTIONAL LIGHT



USER NAME = hbmeppw11cs01s	DESIGNED - JPC	REVISED -
PLOT SCALE = 100,0000' / in.	DRAWN - JPC	REVISED -
PLOT DATE = 1/21/2025	CHECKED - EJM	REVISED -
	DATE - 12/9/2024	REVISED -

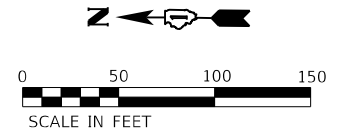
STATE OF ILLINOIS  
DEPARTMENT OF TRANSPORTATION

SUGGESTED MOT STAGE 2 PLAN  
I-94 (BISHOP FORD EXPY)

SCALE: SHEET 6 OF 18 SHEETS STA. 461+00 TO STA. 474+50

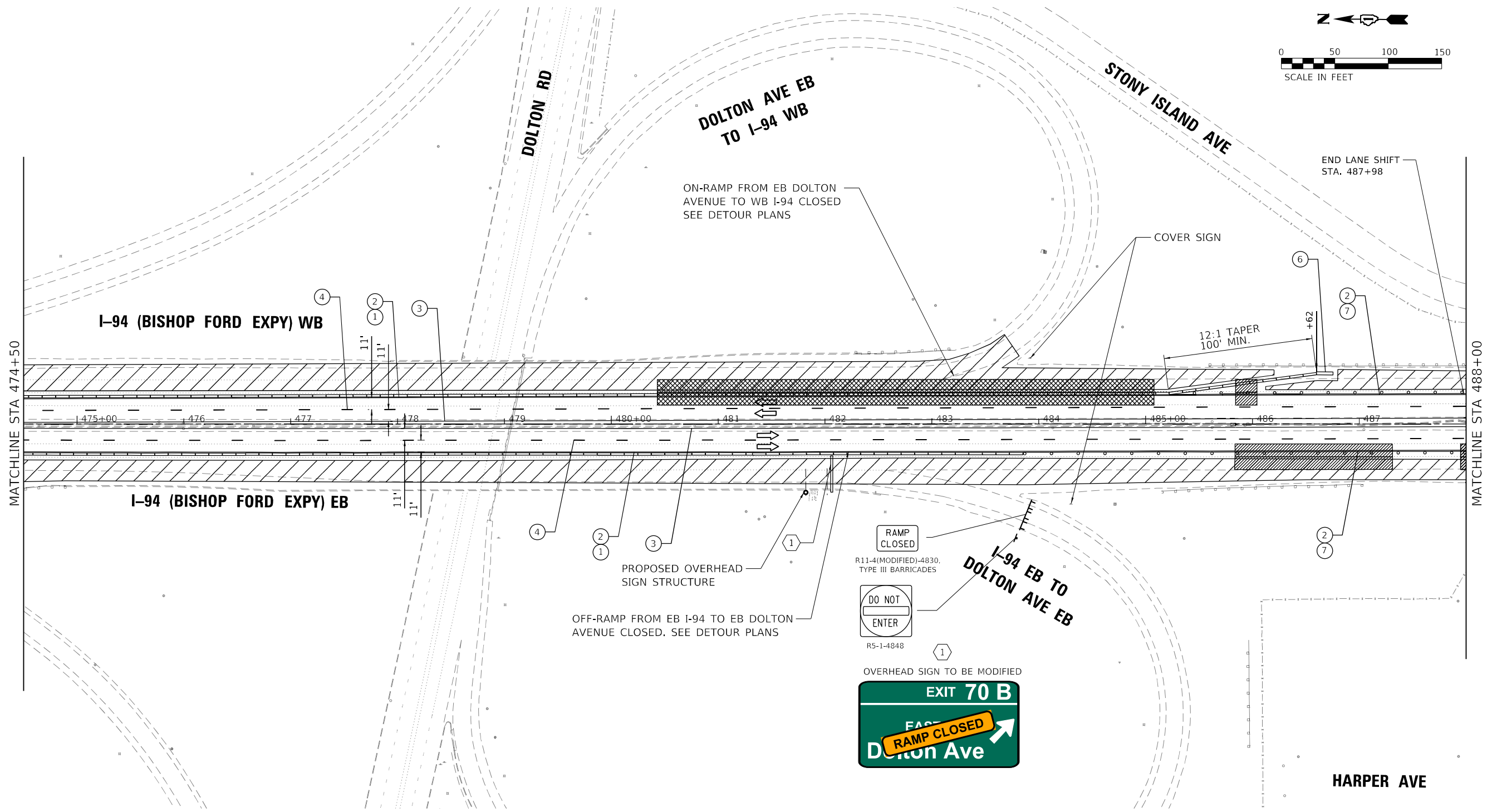
F.A.I. RTE.	SECTION	COUNTY	TOTAL SHEETS	SHEET NO.
94	(42-B-11-1) BR, BJR 24	COOK	761	202
CONTRACT NO. 62W87				
ILLINOIS FED. AID PROJECT				





MATCHLINE STA 474+50

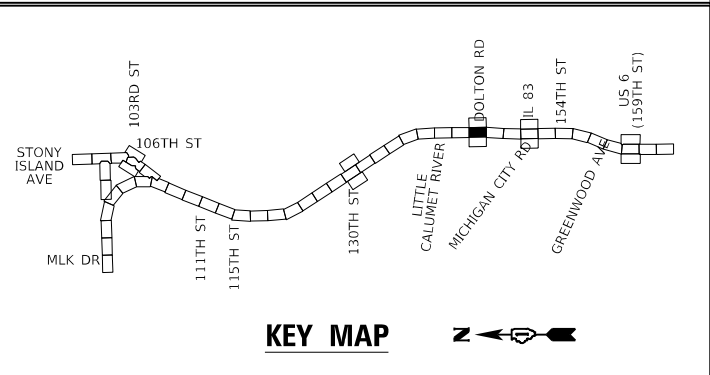
MATCHLINE STA 488+00



- MOT LEGEND (I-94 MAINLINE)**
- ① TEMP. CONCRETE BARRIER, PINNED, WITH BARRIER WALL REFLECTOR, TYPE C
  - ② TEMP. PAVEMENT MARKING - LINE 4", WHITE\*
  - ③ TEMP. PAVEMENT MARKING - LINE 4", YELLOW\*
  - ④ TEMP. PAVEMENT MARKING - SKIP DASH 5", 10' DASH, 30' SPACE, WHITE\*
  - ⑤ TEMP. PAVEMENT MARKING - SKIP DASH 4", 2' DASH, 6' SKIP, WHITE\*
  - ⑥ ATTENUATOR, TEMP., FULLY REDIRECTIVE, NARROW, TEST LEVEL 3
  - ⑦ TEMP. BARRICADES OR DRUMS\*\*
  - ⑧ PAVEMENT MARKING REMOVAL - WATER BLASTING
  - ⑨ TEMP. PAVEMENT MARKING - LINE 8", WHITE\*
  - ⑩ TEMP. PAVEMENT MARKING - LINE 5", WHITE\*

- TT —TYPE III BARRICADE
  - —DIRECTION OF TRAFFIC
  - ▨ —WORK AREA
  - —TEMPORARY BARRICADES OR DRUMS WITH STEADY BURN MONODIRECTIONAL LIGHT\*\*
  - —TEMPORARY CONCRETE BARRIER, PINNED
  - —ATTENUATOR, TEMP., FULLY REDIRECTIVE, NARROW, TEST LEVEL 3
- \* TEMP. PAVEMENT MARKINGS SHALL BE MODIFIED URETHANE, EXCEPT WHERE PLACED ON PORTLAND CEMENT CONCRETE (PCC) OR OTHERWISE SPECIFIED. TEMP. PAVEMENT MARKING TAPE, TYPE IV, WET, REFLECTIVE, SHALL BE USED ON PCC. TEMP. RAISED REFLECTIVE PAVEMENT MARKERS SHALL BE PLACED EVERY 40' ON CENTER ON LANE LINES DURING EACH STAGE.
- \*\* FOR LANE DROPS AND SHIFTS, USE DIRECTION INDICATOR BARRICADES WITH STEADY BURN MONODIRECTIONAL LIGHT

(A) W2-1115(0)-3618	(B) R2-1-3648	(C) R10-1108p-3618	(D) R2-1106p-3618	(E) R3-33a-3648	(F) RX-XX-3648
(G) G20-1103-6036	(H) D4-1102(G)-3648	(I) D4-1102(G)-3648	(J) E5-1-3648	(Y) R1-2-48	(L) W1-6L0-6030 ABOVE TYPE III BARRICADE
(K) W1-6R0-6030 ABOVE TYPE III BARRICADE	(M) W1-6L0-6030 ABOVE TYPE III BARRICADE	(N) W1-6R0-6030 ABOVE TYPE III BARRICADE	(O) W1-6L0-6030 ABOVE TYPE III BARRICADE	(P) W1-6R0-6030 ABOVE TYPE III BARRICADE	(Q) W1-6L0-6030 ABOVE TYPE III BARRICADE



**GR&EF**  
8501 N. Higgins Road, Suite 280  
Chicago, Illinois 60631; (773) 399-0112

USER NAME = hbmeppw11cs01s	DESIGNED - JPC	REVISED -
PLOT SCALE = 100,0000' / in.	DRAWN - JPC	REVISED -
PLOT DATE = 1/21/2025	CHECKED - EJM	REVISED -
	DATE - 12/9/2024	REVISED -

**STATE OF ILLINOIS  
DEPARTMENT OF TRANSPORTATION**

**SUGGESTED MOT STAGE 2 PLAN  
I-94 (BISHOP FORD EXPY)**

SCALE: SHEET 7 OF 18 SHEETS STA. 474+50 TO STA. 488+00

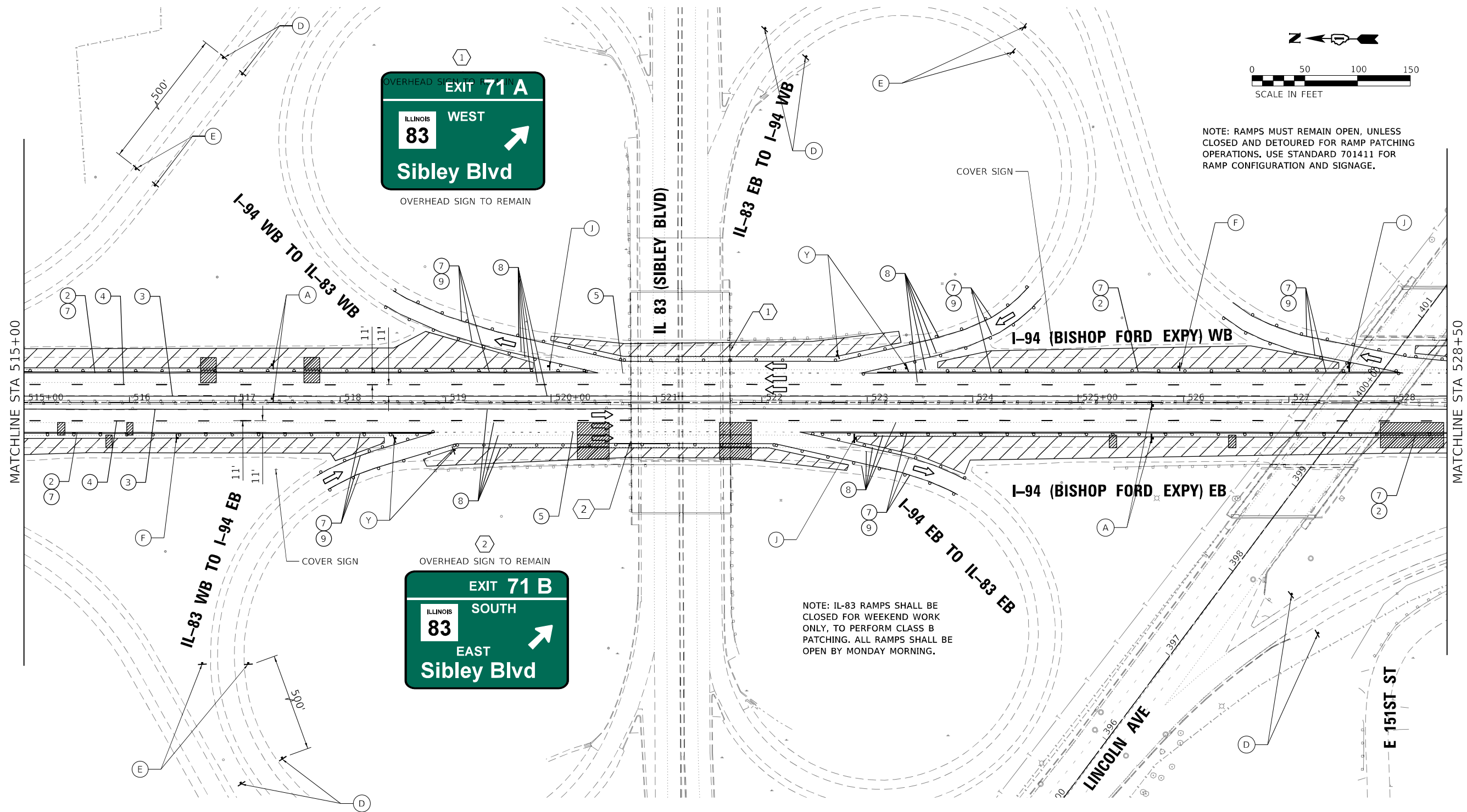
F.A.I. RTE. 94	SECTION (42-B-11-1) BR. BJR 24	COUNTY COOK	TOTAL SHEETS 761	SHEET NO. 203
ILLINOIS FED. AID PROJECT			CONTRACT NO. 62W87	





MATCHLINE STA 515+00

MATCHLINE STA 528+50

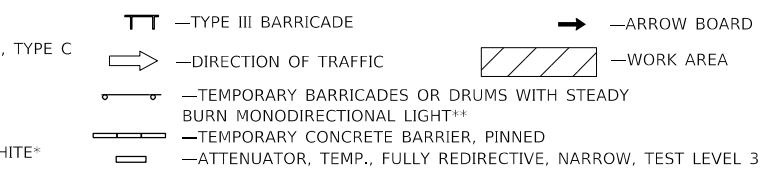


NOTE: RAMPS MUST REMAIN OPEN, UNLESS CLOSED AND DETOURED FOR RAMP PATCHING OPERATIONS. USE STANDARD 701411 FOR RAMP CONFIGURATION AND SIGNAGE.

NOTE: IL-83 RAMPS SHALL BE CLOSED FOR WEEKEND WORK ONLY, TO PERFORM CLASS B PATCHING. ALL RAMPS SHALL BE OPEN BY MONDAY MORNING.

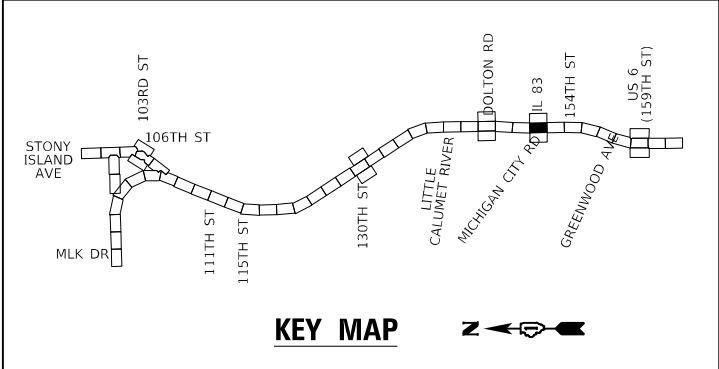
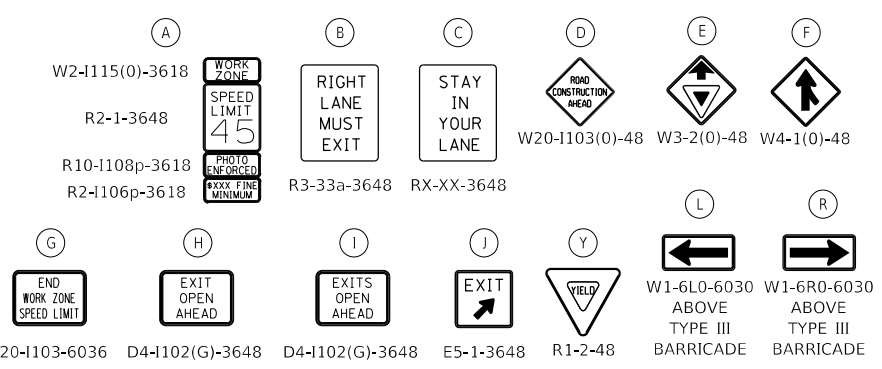
**MOT LEGEND (I-94 MAINLINE)**

- 1 TEMP. CONCRETE BARRIER, PINNED, WITH BARRIER WALL REFLECTOR, TYPE C
- 2 TEMP. PAVEMENT MARKING - LINE 4", WHITE\*
- 3 TEMP. PAVEMENT MARKING - LINE 4", YELLOW\*
- 4 TEMP. PAVEMENT MARKING - SKIP DASH 5", 10' DASH, 30' SPACE, WHITE\*
- 5 TEMP. PAVEMENT MARKING - SKIP DASH 4", 2' DASH, 6' SKIP, WHITE\*
- 6 ATTENUATOR, TEMP., FULLY REDIRECTIVE, NARROW, TEST LEVEL 3
- 7 TEMP. BARRICADES OR DRUMS\*\*
- 8 PAVEMENT MARKING REMOVAL - WATER BLASTING
- 9 TEMP. PAVEMENT MARKING - LINE 8", WHITE\*
- 10 TEMP. PAVEMENT MARKING - LINE 5", WHITE\*



\* TEMP. PAVEMENT MARKINGS SHALL BE MODIFIED URETHANE, EXCEPT WHERE PLACED ON PORTLAND CEMENT CONCRETE (PCC) OR OTHERWISE SPECIFIED. TEMP. PAVEMENT MARKING TAPE, TYPE IV, WET, REFLECTIVE, SHALL BE USED ON PCC. TEMP. RAISED REFLECTIVE PAVEMENT MARKERS SHALL BE PLACED EVERY 40' ON CENTER ON LANE LINES DURING EACH STAGE.

\*\* FOR LANE DROPS AND SHIFTS, USE DIRECTION INDICATOR BARRICADES WITH STEADY BURN MONODIRECTIONAL LIGHT



**GR&EF**  
8501 W. Higgins Road, Suite 280  
Chicago, Illinois 60631; (773) 399-0112

USER NAME = hbmeppw11cs01s	DESIGNED - JPC	REVISED -
PLOT SCALE = 100,0000' / in.	DRAWN - JPC	REVISED -
PLOT DATE = 1/21/2025	CHECKED - EJM	REVISED -
	DATE - 12/9/2024	REVISED -

STATE OF ILLINOIS  
DEPARTMENT OF TRANSPORTATION

SUGGESTED MOT STAGE 2 PLAN  
I-94 (BISHOP FORD EXPY)

SCALE: SHEET 10 OF 18 SHEETS STA. 515+00 TO STA. 528+50

F.A.I. RTE.	SECTION	COUNTY	TOTAL SHEETS	SHEET NO.
94	(42-B-11-1) BR. BJR 24	COOK	761	206
CONTRACT NO. 62W87				
ILLINOIS		FED. AID PROJECT		



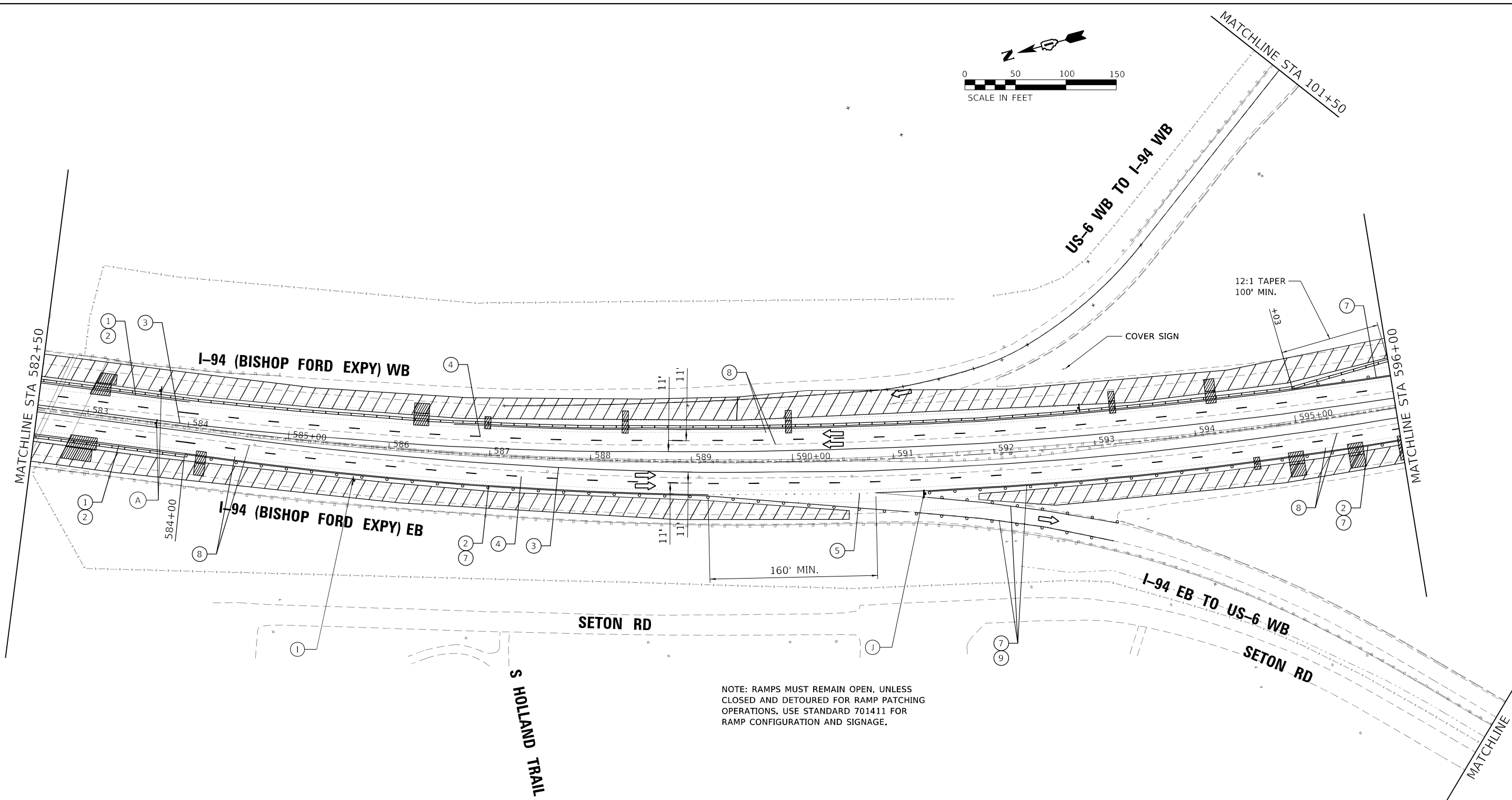
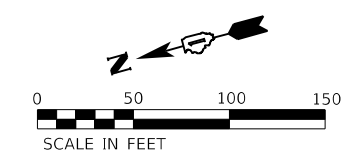










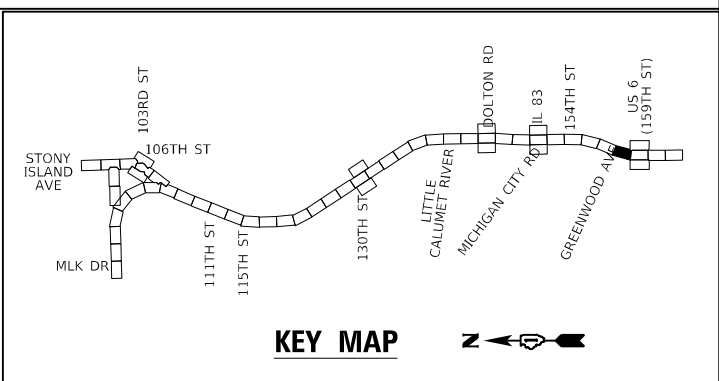


NOTE: RAMPS MUST REMAIN OPEN, UNLESS CLOSED AND DETOURED FOR RAMP PATCHING OPERATIONS. USE STANDARD 701411 FOR RAMP CONFIGURATION AND SIGNAGE.

- MOT LEGEND (I-94 MAINLINE)**
- 1 TEMP. CONCRETE BARRIER, PINNED, WITH BARRIER WALL REFLECTOR, TYPE C
  - 2 TEMP. PAVEMENT MARKING - LINE 4", WHITE\*
  - 3 TEMP. PAVEMENT MARKING - LINE 4", YELLOW\*
  - 4 TEMP. PAVEMENT MARKING - SKIP DASH 5", 10' DASH, 30' SPACE, WHITE\*
  - 5 TEMP. PAVEMENT MARKING - SKIP DASH 4", 2' DASH, 6' SKIP, WHITE\*
  - 6 ATTENUATOR, TEMP., FULLY REDIRECTIVE, NARROW, TEST LEVEL 3
  - 7 TEMP. BARRICADES OR DRUMS\*\*
  - 8 PAVEMENT MARKING REMOVAL - WATER BLASTING
  - 9 TEMP. PAVEMENT MARKING - LINE 8", WHITE\*
  - 10 TEMP. PAVEMENT MARKING - LINE 5", WHITE\*

- TT —TYPE III BARRICADE
  - —DIRECTION OF TRAFFIC
  - ▨ —WORK AREA
  - TEMPORARY BARRICADES OR DRUMS WITH STEADY BURN MONODIRECTIONAL LIGHT\*\*
  - TEMPORARY CONCRETE BARRIER, PINNED
  - ATTENUATOR, TEMP., FULLY REDIRECTIVE, NARROW, TEST LEVEL 3
- \* TEMP. PAVEMENT MARKINGS SHALL BE MODIFIED URETHANE, EXCEPT WHERE PLACED ON PORTLAND CEMENT CONCRETE (PCC) OR OTHERWISE SPECIFIED. TEMP. PAVEMENT MARKING TAPE, TYPE IV, WET, REFLECTIVE, SHALL BE USED ON PCC. TEMP. RAISED REFLECTIVE PAVEMENT MARKERS SHALL BE PLACED EVERY 40' ON CENTER ON LANE LINES DURING EACH STAGE.
- \*\* FOR LANE DROPS AND SHIFTS, USE DIRECTION INDICATOR BARRICADES WITH STEADY BURN MONODIRECTIONAL LIGHT

(A) W2-1115(0)-3618	(B) R2-1-3648	(C) R10-1108p-3618	(D) R2-1106p-3618	(E) R3-33a-3648	(F) RX-XX-3648
(G) G20-1103-6036	(H) D4-1102(G)-3648	(I) D4-1102(G)-3648	(J) E5-1-3648	(Y) R1-2-48	(L) W1-6L0-6030 ABOVE TYPE III BARRICADE
(K) W1-6R0-6030 ABOVE TYPE III BARRICADE	(R) W4-1(0)-48	(S) W3-2(0)-48	(T) W2-1103(0)-48	(U) W3-2(0)-48	(V) W4-1(0)-48



**GR&EF**  
8501 W. Higgins Road, Suite 280  
Chicago, Illinois 60631; (773) 399-0112

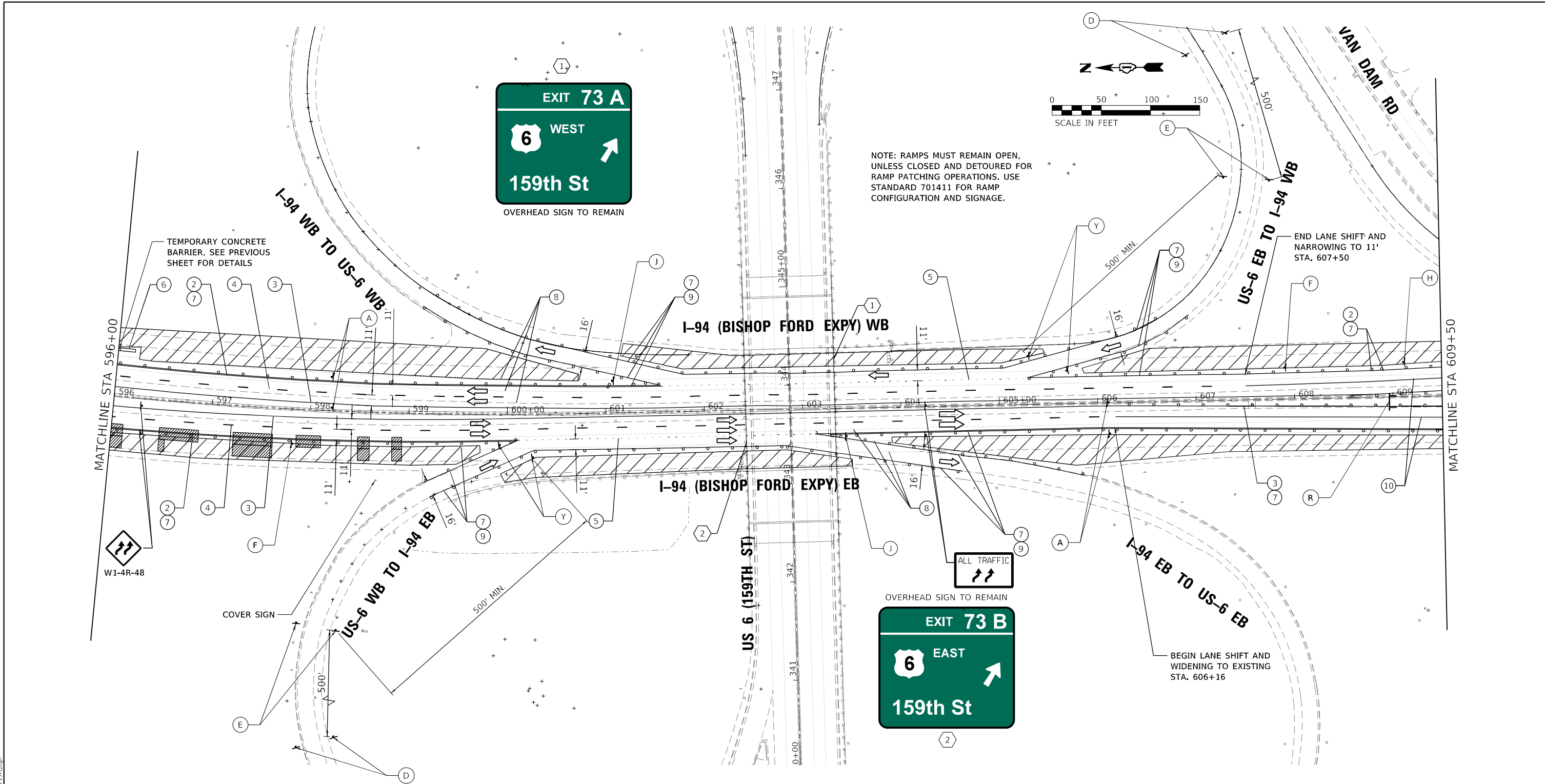
USER NAME = hbmeprw11cs01s	DESIGNED - JPC	REVISED -
DRAWN - JPC	REVISED -	
PLOT SCALE = 100,0000' / in.	CHECKED - EJM	REVISED -
PLOT DATE = 1/21/2025	DATE - 12/9/2024	REVISED -

**STATE OF ILLINOIS  
DEPARTMENT OF TRANSPORTATION**

**SUGGESTED MOT STAGE 2 PLAN  
I-94 (BISHOP FORD EXPY)**

SCALE: SHEET 15 OF 18 SHEETS STA. 582+50 TO STA. 596+00

F.A.I. RTE.	SECTION	COUNTY	TOTAL SHEETS	SHEET NO.
94	(42-B-11-1) BR, BJR 24	COOK	761	211
CONTRACT NO. 62W87				
ILLINOIS		FED. AID PROJECT		

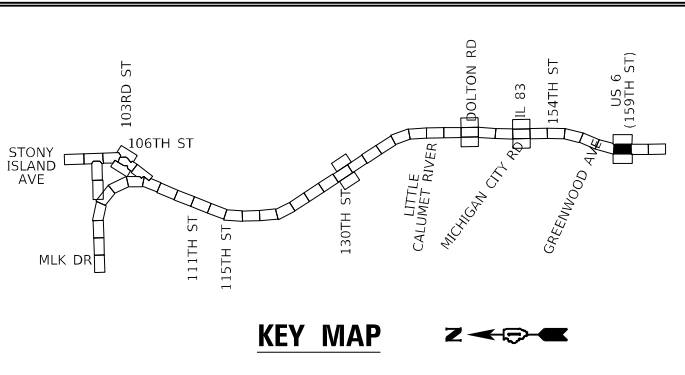


NOTE: RAMPS MUST REMAIN OPEN, UNLESS CLOSED AND DETOURED FOR RAMP PATCHING OPERATIONS. USE STANDARD 701411 FOR RAMP CONFIGURATION AND SIGNAGE.

- MOT LEGEND (I-94 MAINLINE)**
- 1 TEMP. CONCRETE BARRIER, PINNED, WITH BARRIER WALL REFLECTOR, TYPE C
  - 2 TEMP. PAVEMENT MARKING - LINE 4", WHITE\*
  - 3 TEMP. PAVEMENT MARKING - LINE 4", YELLOW\*
  - 4 TEMP. PAVEMENT MARKING - SKIP DASH 5", 10' DASH, 30' SPACE, WHITE\*
  - 5 TEMP. PAVEMENT MARKING - SKIP DASH 4", 2' DASH, 6' SKIP, WHITE\*
  - 6 ATTENUATOR, TEMP., FULLY REDIRECTIVE, NARROW, TEST LEVEL 3
  - 7 TEMP. BARRICADES OR DRUMS\*\*
  - 8 PAVEMENT MARKING REMOVAL - WATER BLASTING
  - 9 TEMP. PAVEMENT MARKING - LINE 8", WHITE\*
  - 10 TEMP. PAVEMENT MARKING - LINE 5", WHITE\*

- TT —TYPE III BARRICADE
  - —DIRECTION OF TRAFFIC
  - ▨ —WORK AREA
  - TEMPORARY BARRICADES OR DRUMS WITH STEADY BURN MONODIRECTIONAL LIGHT\*\*
  - TEMPORARY CONCRETE BARRIER, PINNED
  - ATTENUATOR, TEMP., FULLY REDIRECTIVE, NARROW, TEST LEVEL 3
- \* TEMP. PAVEMENT MARKINGS SHALL BE MODIFIED URETHANE, EXCEPT WHERE PLACED ON PORTLAND CEMENT CONCRETE (PCC) OR OTHERWISE SPECIFIED. TEMP. PAVEMENT MARKING TAPE, TYPE IV, WET, REFLECTIVE, SHALL BE USED ON PCC. TEMP. RAISED REFLECTIVE PAVEMENT MARKERS SHALL BE PLACED EVERY 40' ON CENTER ON LANE LINES DURING EACH STAGE.
- \*\* FOR LANE DROPS AND SHIFTS, USE DIRECTION INDICATOR BARRICADES WITH STEADY BURN MONODIRECTIONAL LIGHT

(A) W2-1115(0)-3618	(B) R2-1-3648	(C) R10-1108p-3618	(D) R2-1106p-3618	(E) R3-33a-3648	(F) RX-XX-3648
(G) G20-1103-6036	(H) D4-1102(G)-3648	(I) D4-1102(G)-3648	(J) E5-1-3648	(Y) R1-2-48	(L) W1-6L0-6030 ABOVE TYPE III BARRICADE
(K) END WORK ZONE SPEED LIMIT	(M) EXIT OPEN AHEAD	(N) EXITS OPEN AHEAD	(O) EXIT	(P) YIELD	(R) W1-6R0-6030 ABOVE TYPE III BARRICADE



**GR&E**  
8501 N. Higgins Road, Suite 280  
Chicago, Illinois 60631; (773) 399-0112

USER NAME = hbmepr11c501s	DESIGNED - JPC	REVISED -
PLOT SCALE = 100,0000' / in.	DRAWN - JPC	REVISED -
PLOT DATE = 1/21/2025	CHECKED - EJM	REVISED -
	DATE - 12/9/2024	REVISED -

**STATE OF ILLINOIS  
DEPARTMENT OF TRANSPORTATION**

**SUGGESTED MOT STAGE 2 PLAN  
I-94 (BISHOP FORD EXPY)**

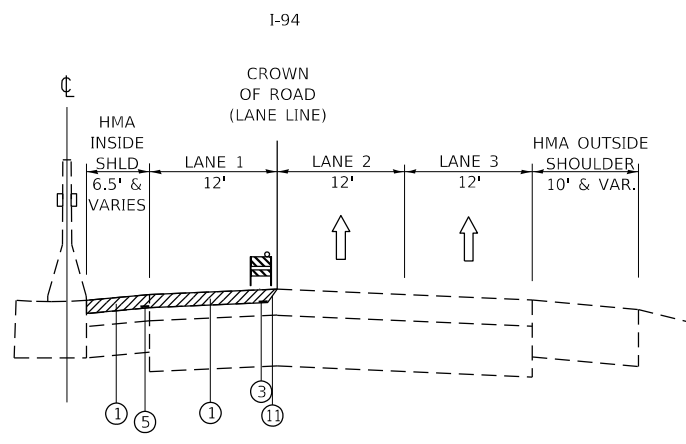
SCALE: SHEET 16 OF 18 SHEETS STA. 596+00 TO STA. 609+50

F.A.I. RTE.	SECTION	COUNTY	TOTAL SHEETS	SHEET NO.
94	(42-B-11-1) BR. BJR 24	COOK	761	212
CONTRACT NO. 62W87				
ILLINOIS FED. AID PROJECT				

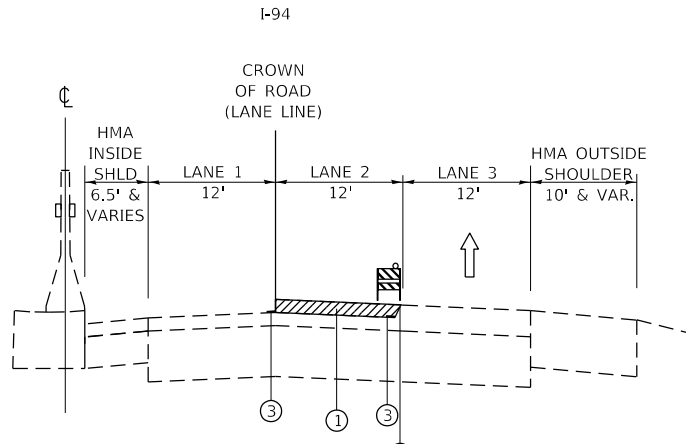




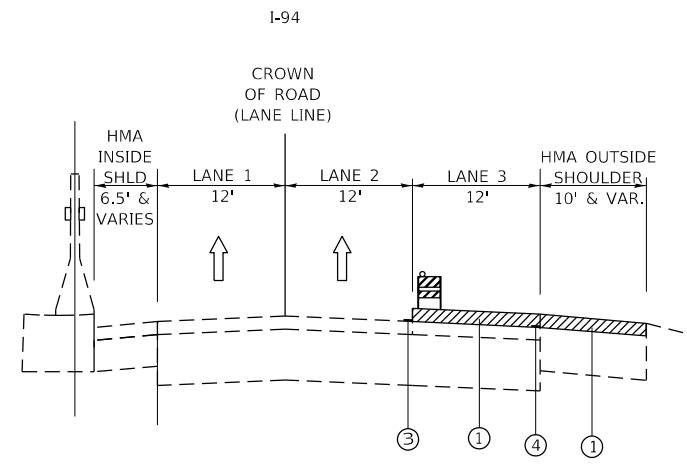




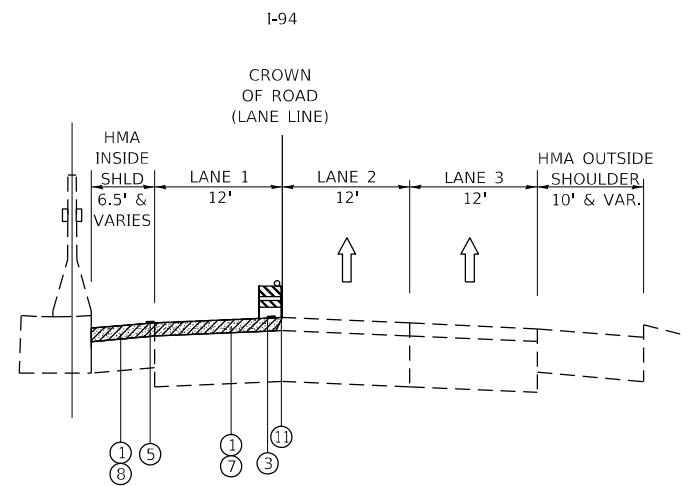
**OPERATION 1**



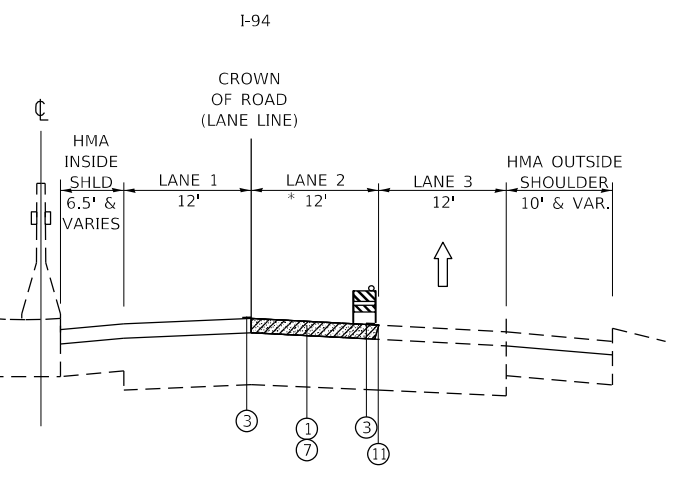
**OPERATION 2**



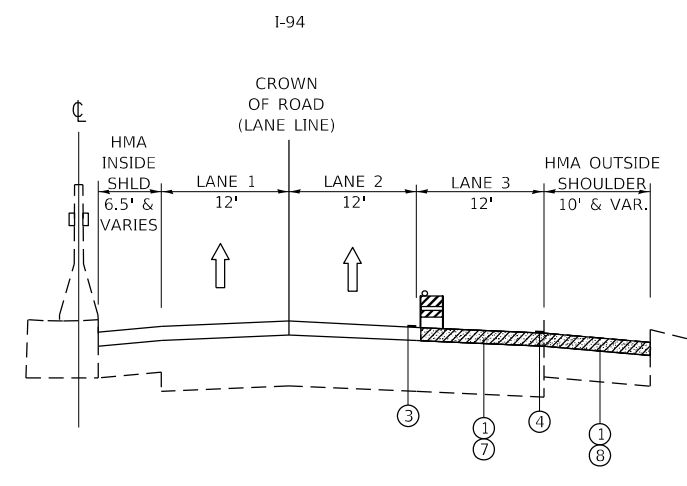
**OPERATION 3**



**OPERATION 4**



**OPERATION 5**



**OPERATION 6**

**NOTES**

1. SUGGESTED SEQUENCE OF OPERATIONS ARE THE SAME FOR BOTH EASTBOUND AND WESTBOUND LANES.
2. CLASS A AND D PATCHING WORK SHALL BE DONE BEFORE MILLING. CONTRACTOR SHALL MILL OFF THE FIRST 4" OF PATCH TO PROVIDE ONE, EVEN HMA SURFACE. THIS REMOVAL SHALL BE PAID FOR AS PAVEMENT REMOVAL.
3. DURING MILLING OPERATIONS, ANY GRADE DIFFERENTIALS GREATER THAN 1.5" SHALL UTILIZE TEMPORARY WEDGES BETWEEN LANES. GRADE DIFFERENTIAL BETWEEN LANES SHOULD NOT EXCEED 2". "UNEVEN LANE" SIGNS SHALL BE USED.
4. BARRICADES/DRUMS SHALL BE PLACED ON THE SHOULDER WITHIN 2' OF THE EDGE OF THE PAVEMENT DURING NON-WORKING HOURS.
5. HMA LONGITUDINAL JOINT SEALANT SHALL BE APPLIED BETWEEN THE FINAL MILLED SURFACE AND PROPOSED BINDER COURSE, AND BETWEEN THE PROPOSED BINDER COURSE AND PROPOSED SURFACE COURSE.
6. THE CONTRACTOR WILL ONLY BE PAID FOR HMA SURFACE REMOVAL, 4" ONCE, REGARDLESS OF THE NUMBER OF MILLING OPERATIONS UTILIZED TO ACCOMPLISH THE WORK.
7. ALL WORK SHALL TAKE PLACE OVERNIGHT, AND LANE CLOSURES SHALL BE REOPENED FOR DAYTIME TRAFFIC. OPERATIONS THAT REQUIRE MILLING AND PAVING TO TAKE PLACE IN THE SAME OPERATION SHALL REQUIRE EXTENDED WEEKEND CLOSURES TO BE COORDINATED WITH IDOT EXPRESSWAY TRAFFIC CONTROL SUPERVISOR.
8. TRAFFIC SHALL NOT BE PUT ON EXPOSED CRC PAVEMENT. CONSTRUCTION OPERATIONS SHOULD BE COMBINED WHEN NECESSARY TO AVOID PLACING TRAFFIC ON EXPOSED CRC PAVEMENT.
9. ALL FINAL PAVEMENT MARKINGS SHALL BE APPLIED AFTER COMPLETION OF ALL MILLING AND PAVING OPERATIONS AND ACCORDING TO PERMANENT PAVEMENT MARKING PLANS. ALL REMAINING TEMPORARY PAVEMENT MARKINGS SHALL BE REMOVED BY PROJECT COMPLETION.

**SYMBOLS**

- MILLING
- PAVING

**LEGEND**

- ① EXIST. HMA SURFACE REMOVAL, 2"
- ② EXIST. HMA SURFACE REMOVAL, 1"
- ③ EPOXY PAVEMENT MARKING, LINE 5" - 10' DASH, 30' SKIP, WHITE
- ④ URETHANE PAVEMENT MARKING, LINE 4", WHITE
- ⑤ URETHANE PAVEMENT MARKING, LINE 4", YELLOW
- ⑥ (NOT USED)
- ⑦ PROP. POLY. HMA BINDER COURSE, SMA, 12.5, N80, 2" (MAINLINE)
- ⑧ PROP. HMA BINDER COURSE, IL-19.0, N70, 2" (SHOULDERS AND RAMPS)
- ⑨ PROP. POLY. HMA SURFACE COURSE, SMA, 12.5, MIX "F", N80, 2" (MAINLINE)
- ⑩ PROP. HMA SURFACE COURSE, MIX. "D", N70, 2" (SHOULDERS AND RAMPS)
- ⑪ TEMPORARY WEDGE REQUIRED, 1:3 MINIMUM

MODEL: D:\info\... FILE: hma11cs011cs.pdf... MODEL: D:\info\... FILE: hma11cs011cs.pdf...

**GR&E**  
8501 W. Higgins Road, Suite 280  
Chicago, Illinois 60631; (773) 399-0112

USER NAME = hbmeppw11cs01s	DESIGNED - JPC	REVISED -
PLOT SCALE = 100,0000' / in.	DRAWN - JPC	REVISED -
PLOT DATE = 1/21/2025	CHECKED - EJM	REVISED -
	DATE - 12/9/2024	REVISED -

**STATE OF ILLINOIS  
DEPARTMENT OF TRANSPORTATION**

**SUGGESTED MOT STAGE 3 PLAN  
SEQUENCE OF MILLING & OVERLAY CONSTRUCTION - I-94**

SCALE: SHEET 1 OF 2 SHEETS STA. TO STA.

F.A.I. RTE.	SECTION	COUNTY	TOTAL SHEETS	SHEET NO.
94	(42-B-11-1) BR, BJR 24	COOK	761	215
CONTRACT NO. 62W87				
ILLINOIS FED. AID PROJECT				











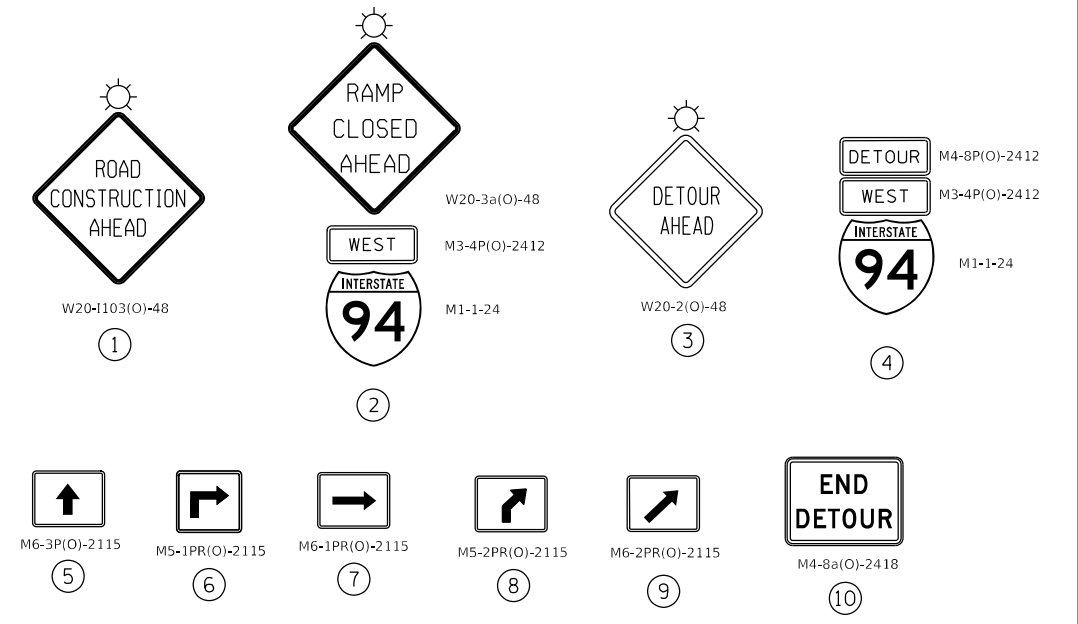
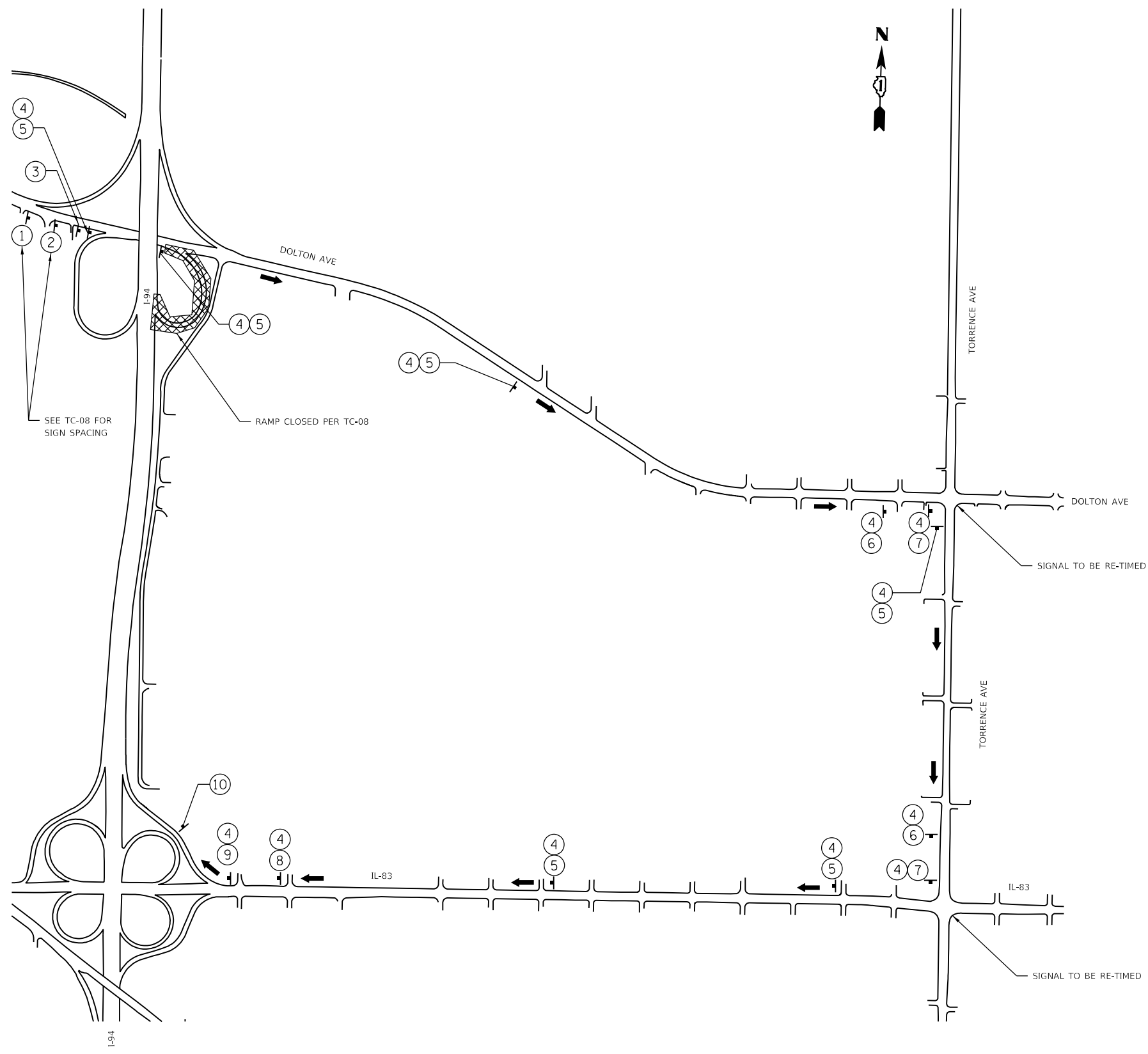












### DETOUR STAGING NOTES

- THE FOLLOWING NOTES APPLY TO DETOUR SHEETS 1 THROUGH 25 (SHEETS 224 THROUGH 248):
- ALL SIGNING MUST BE IN ACCORDANCE WITH THE APPLICABLE PROVISIONS OF THE STATE OF ILLINOIS "STANDARD SPECIFICATIONS FOR ROAD AND BRIDGE CONSTRUCTION", LATEST EDITION, THE DETAILS IN THESE PLANS, THE LATEST EDITION OF THE IDOT BUREAU OF DESIGN AND ENVIRONMENT HIGHWAY STANDARDS AND THE LATEST EDITION OF THE STATE OF ILLINOIS "MANUAL ON UNIFORM TRAFFIC CONTROL DEVICES".
  - THE CONTRACTOR MUST BE RESPONSIBLE FOR ENSURING THAT ALL BARRICADES, SIGNS, LIGHTS AND OTHER DEVICES INSTALLED BY THE CONTRACTOR ARE IN PLACE AND OPERATING 24 HOURS EACH DAY INCLUDING SUNDAYS AND HOLIDAYS DURING THE TIME THIS CONSTRUCTION IS IN EFFECT.
  - ALL EXISTING SIGNING THAT IS NOT APPLICABLE WHILE THE CONSTRUCTION IS IN EFFECT MUST BE COMPLETELY COVERED OR REMOVED BY THE CONTRACTOR, PER ARTICLE 701.04. THIS APPLIES TO WORK THAT IS DUE TO TAKE PLACE OVER MORE THAN SEVEN (7) CONSECUTIVE DAYS.
  - DETOUR SIGNAGE SHALL BE CONSIDERED INCLUDED IN THE COST FOR DETOUR SIGNING UNLESS OTHERWISE NOTED.
  - AS A MINIMUM, ALL AMBER FLASHING LIGHTS THAT ARE REQUIRED MUST MEET THE REQUIREMENTS FOR TYPE A - LOW INTENSITY FLASHING LIGHTS IN ARTICLE 702.04 OF THE STANDARD SPECIFICATIONS. ALL LIGHTS SHALL OPERATE DURING HOURS OF DARKNESS. ONLY LIGHTS THAT HAVE BEEN APPROVED BY THE ILLINOIS DEPARTMENT OF TRANSPORTATION MUST BE USED.
  - THE CONTRACTOR MUST MAINTAIN ACCESS TO ALL PRIVATE AND COMMERCIAL DRIVEWAYS DURING CONSTRUCTION.
  - PROPOSED DETOUR SIGNING MUST BE COVERED OR REMOVED WHEN NOT REQUIRED DURING A SPECIFIC STAGE OF CONSTRUCTION.
  - THE CONTRACTOR MUST CONDUCT THE WORK IN SUCH A MANNER THAT EMERGENCY VEHICLES WILL HAVE ACCESS TO THE AREA AT ALL TIMES.
  - THE CONTRACTOR SHALL CONTACT THE DISTRICT ONE TRAFFIC CONTROL SUPERVISOR AT (847) 705-4470 A MINIMUM 72 HOURS BEFORE BEGINNING WORK.
  - REFER TO DISTRICT 1 STANDARD TC-08 DETAILS FOR RAMP CLOSURES.
  - REFER TO DISTRICT 1 STANDARD TC 21 FOR TYPICAL DETOUR SIGN LAYOUT AND SPACING.
  - A MINIMUM OF FOURTEEN (14) DAYS IN ADVANCE OF THE CLOSURE, THE CONTRACTOR SHALL PLACE ONE (1) PORTABLE CHANGEABLE MESSAGE SIGN AT EACH END OF THE PROJECT AS DIRECTED AND AT ALLOCATION DESIGNATED BY THE ENGINEER TO INFORM MOTORISTS OF THE UPCOMING CLOSURE. THE MESSAGE SHALL BE APPROVED BY THE ENGINEER. THIS WORK IS TO BE PAID FOR AT THE CONTRACT UNIT PRICE PER CALENDAR DAY FOR THE CHANGEABLE MESSAGE SIGN.
  - UTILIZATION OF LOOP RAMPS IS PREFERRED FOR DETOURS.
  - THE CONTRACTOR SHALL NOT OBSTRUCT ANY EXISTING SIGN WITH PLACEMENT OF DETOUR SIGNAGE.

DETOUR 1

MODEL: Default  
 FILE NAME: \\hbmepw11cs01\CS\_dwg\work\_dfr\06111455\_6311D162K52-sh-Detour01.dgn

**GRAEF**  
 8501 W. Higgins Road, Suite 280  
 Chicago, Illinois 60631; (773) 399-0112

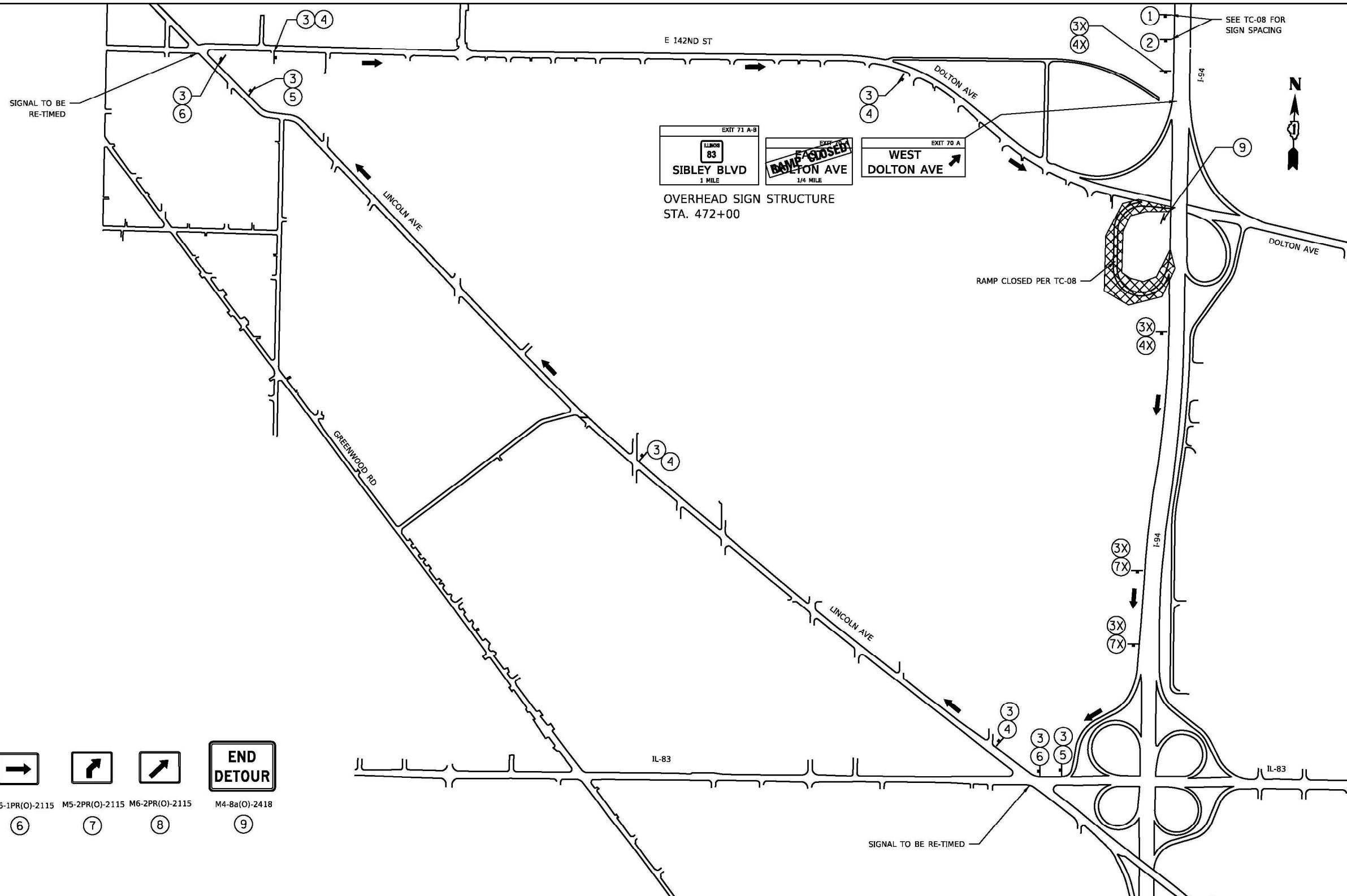
USER NAME = hbmepw11cs01\$	DESIGNED - JPC	REVISED -
	DRAWN - MGA	REVISED -
PLOT SCALE = 800,0000' / in.	CHECKED - EJM	REVISED -
PLOT DATE = 1/21/2025	DATE - 12/9/2024	REVISED -


STATE OF ILLINOIS  
 DEPARTMENT OF TRANSPORTATION

SCALE:		SHEET 1	OF 25 SHEETS	STA.	TO STA.
--------	--	---------	--------------	------	---------


**EB DOLTON RD TO WB I-94 ON RAMP**  
**DETOUR PLAN**

F.A.I. RTE.	SECTION	COUNTY	TOTAL SHEETS	SHEET NO.
94	(42-B-11-1) BR, BJR 24	COOK	761	224
				CONTRACT NO. 62W87
		ILLINOIS	FED. AID PROJECT	






W20-3(O)-48  
MODIFIED



M3-2P(O)-3015


45"x36"  
BLACK LEGEND, 8"  
WHITE BG

①



②


W20-2(O)-48



M4-8P(O)-2412  
M3-2P(O)-2412

30"x24"  
BLACK LEGEND, 6"  
WHITE BG

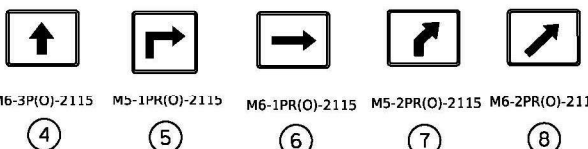
③



M4-8P(O)-3015  
M3-2P(O)-3015

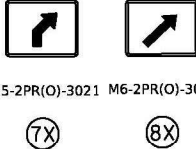
45"x36"  
BLACK LEGEND, 8"  
WHITE BG

③X




M6-3P(O)-2115 M5-1PR(O)-2115 M6-1PR(O)-2115 M5-2PR(O)-2115 M6-2PR(O)-2115

④ ⑤ ⑥ ⑦ ⑧



M5-2PR(O)-3021 M6-2PR(O)-3021

⑦X ⑧X



M4-8a(O)-2418

⑨

**DETOUR 2**

MODEL: Detour.dwg  
 FILE NAME: D:\mswepw1\cs01\ICS\proj\work\_dtd\06111455\_6321D162K53-shc-Detour.dwg

**GR&EF**  
 8501 W. Higgins Road Suite 280  
 Chicago, Illinois 60631 (773) 399-0112

USER NAME = hbmepw11cs01s	DESIGNED - JPC	REVISED -
PLOT SCALE = 800.0000' / in.	DRAWN - MGA	REVISED -
PLOT DATE = 1/21/2025	CHECKED - EJM	REVISED -
	DATE - 12/9/2024	REVISED -

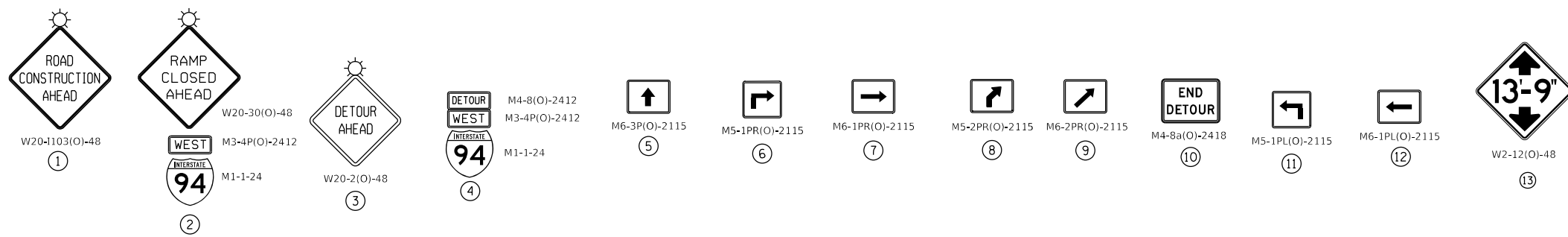
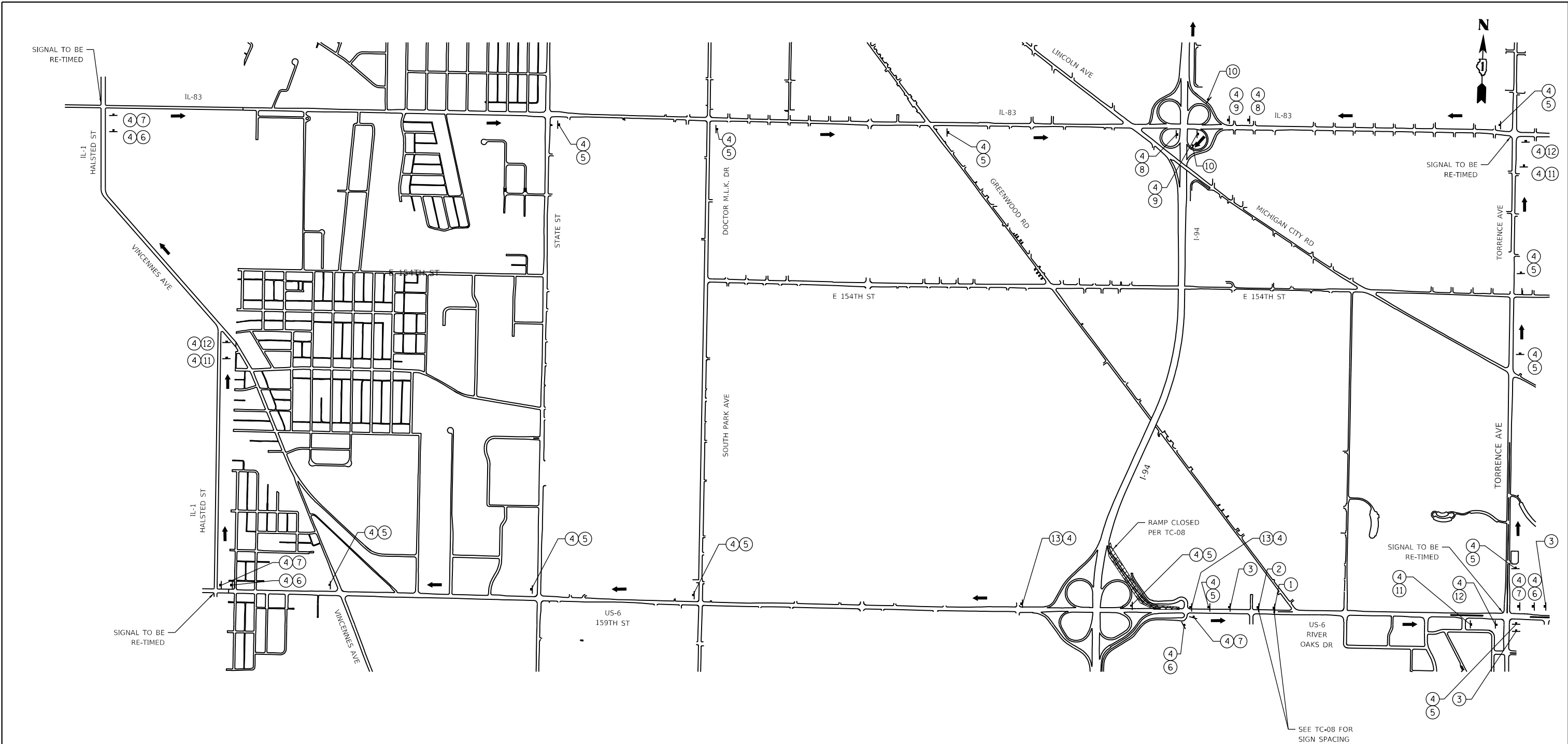
**STATE OF ILLINOIS**  
**DEPARTMENT OF TRANSPORTATION**

<b>EB I-94 TO EB DOLTON RD OFF RAMP</b>	
<b>DETOUR PLAN</b>	
SCALE:	SHEET 2 OF 25 SHEETS STA. TO STA.

F.A.I. RTE.	SECTION	COUNTY	TOTAL SHEETS	SHEET NO.
94	(42-B-11-1) BR, BJR 24	COOK	761	225
CONTRACT NO. 62W87				
ILLINOIS FED. AID PROJECT				







**DETOUR 5**

**GRÄEF**  
 8501 W. Higgins Road, Suite 280  
 Chicago, Illinois 60631; (773) 399-0112

USER NAME = hbmeppw11cs01s	DESIGNED - JPC	REVISED -
PLOT SCALE = 1200,0000' / in.	DRAWN - MGA	REVISED -
PLOT DATE = 1/21/2025	CHECKED - EJM	REVISED -
	DATE - 12/9/2024	REVISED -

**STATE OF ILLINOIS  
 DEPARTMENT OF TRANSPORTATION**

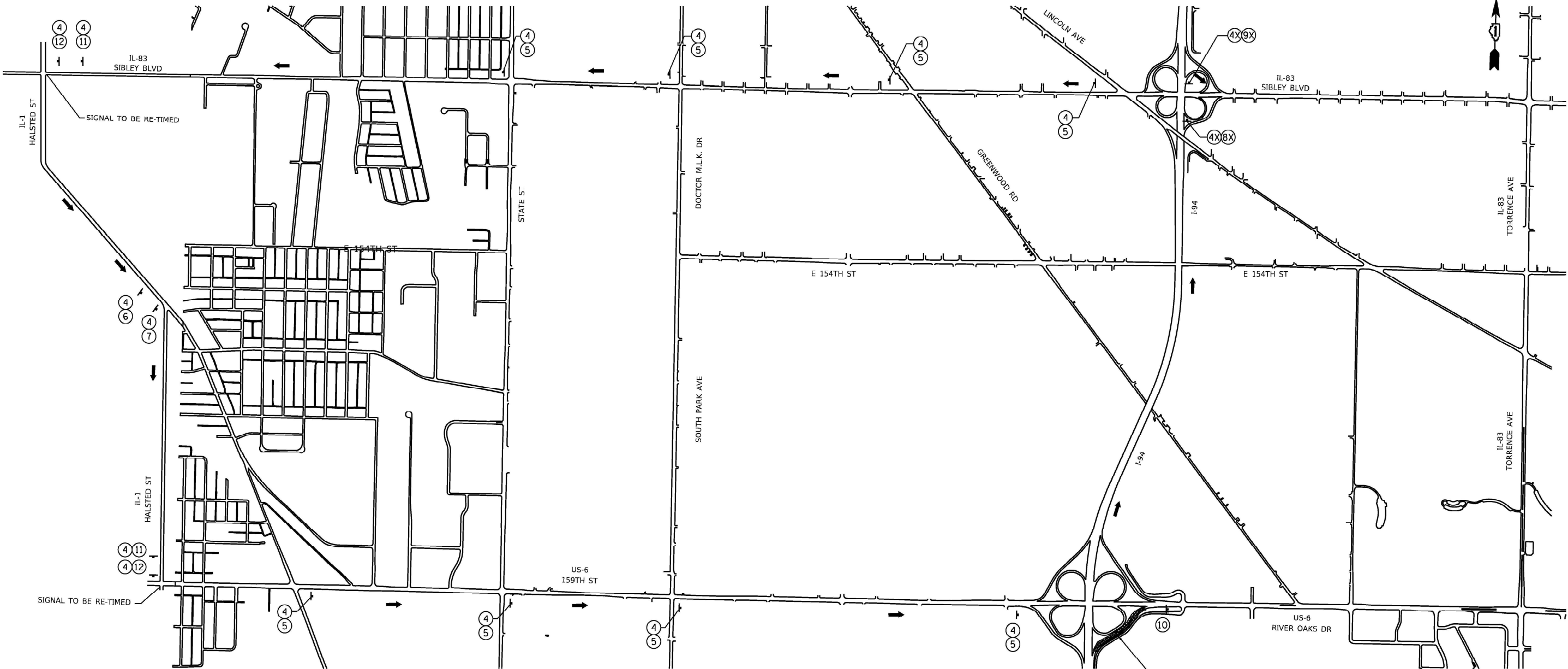
**WB US-6 TO WB I-94 ON RAMP  
 DETOUR PLAN**

SCALE:	SHEET 5	OF 25 SHEETS	STA.	TO STA.
--------	---------	--------------	------	---------

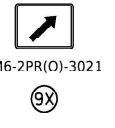
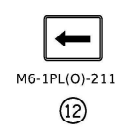
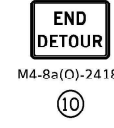
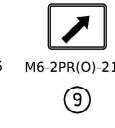
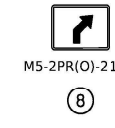
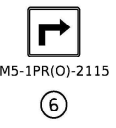
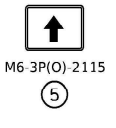
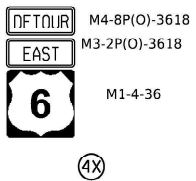
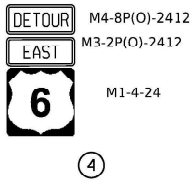
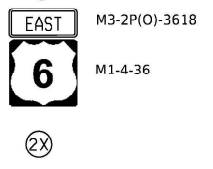
F.A.I. RTE.	SECTION	COUNTY	TOTAL SHEETS	SHEET NO.
94	(42-B-11-1) BR. BJR 24	COOK	761	228
CONTRACT NO. 62W87				
ILLINOIS FED. AID PROJECT				

MODEL: D:\p11\11455\_9085D\162832-ctc-Detour05.dgn  
 FILE NAME: W:\msw\11cs01\11455\_9085D\162832-ctc-Detour05.dgn





(NOT USED)



SEE TC 08 FOR SIGN SPACING

RAMP CLOSED PER TC-08

4X5X  
3  
2X  
1

**DETOUR 6**

**WB I-94 TO EB US-6 OFF RAMP  
DETOUR PLAN**



USER NAME = hbrmepw11cs01s	DESIGNED - JPC	REVISED -
PLOT SCALE = 1200.0000' / in.	DRAWN - JPC	REVISED -
PLOT DATE = 1/21/2025	CHECKED - EJM	REVISED -
	DATE - 12/9/2024	REVISED -

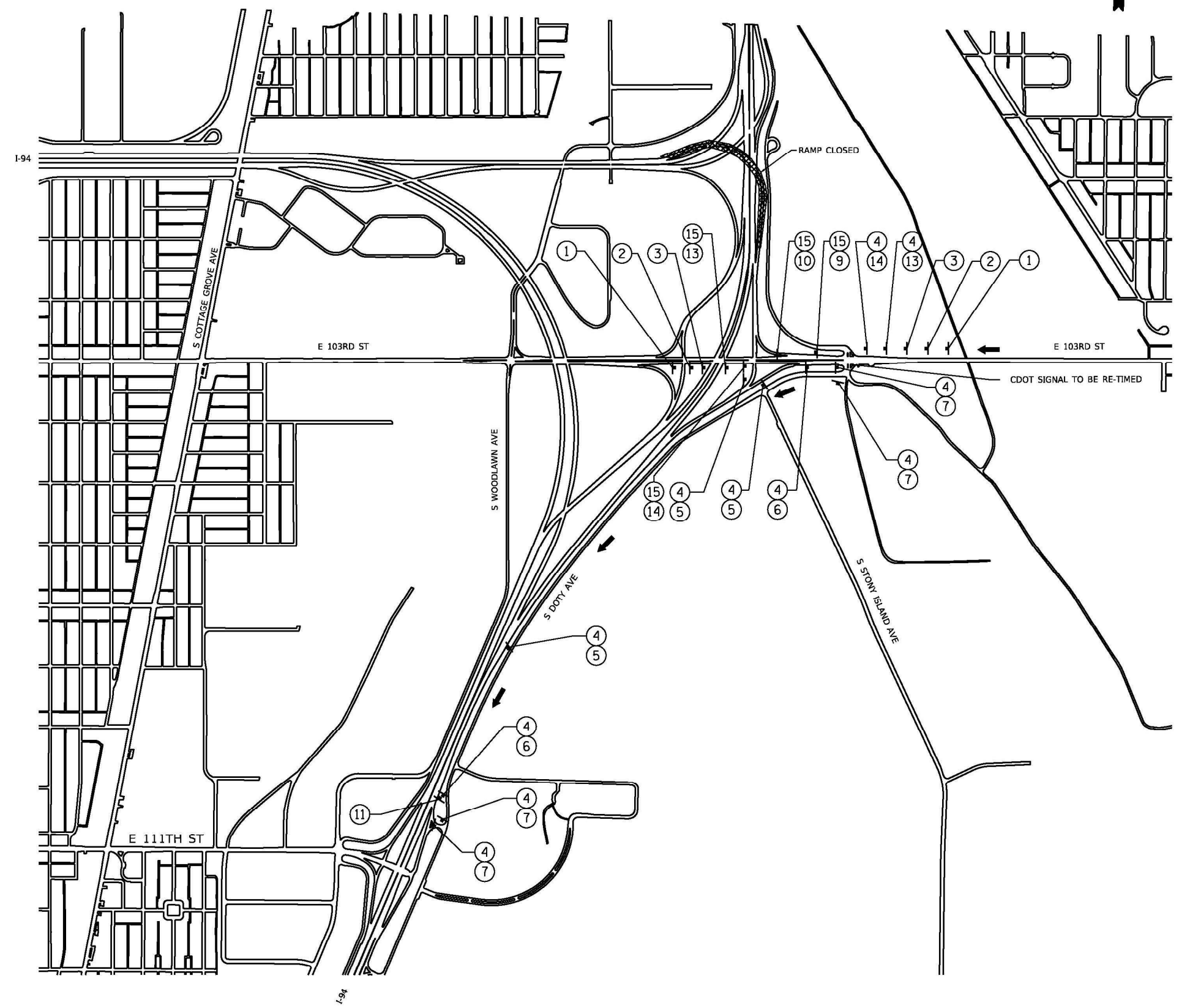
**STATE OF ILLINOIS  
DEPARTMENT OF TRANSPORTATION**

SCALE: SHEET 6 OF 25 SHEETS STA. TO STA.

F.A.I. RTE.	SECTION	COUNTY	TOTAL SHEETS	SHEET NO.
94	(42-B-11-1) BR. BJR 24	COOK	761	229
CONTRACT NO. 62W87				
ILLINOIS FED. AID PROJECT				

MODEL: Default  
 FILE NAME: W:\mepw\11cs01\11cs01.dwg  
 PLOT DATE: 1/21/2025 10:53:00 AM  
 PLOT SCALE: 1200.0000' / in.  
 PLOT SHEET: 6 OF 25





**Legend:**

- 1: ROAD CONSTRUCTION AHEAD (W20-1103(O)-48)
- 2: RAMP CLOSED AHEAD (WEST INTERSTATE 94 M3-4P(O)-2412 M1-1-24)
- 3: DETOUR AHEAD (W20-2(O)-48)
- 4: DETOUR WEST INTERSTATE 94 (M4-8P(O)-2412 M3-4P(O)-2412 M1-1-24)
- 5: AHEAD (M6-3P(O)-2115)
- 6: RIGHT TURN (M5-1PR(O)-2115)
- 7: STRAIGHT AHEAD (M6-3PR(O)-2115)
- 9: LEFT TURN (M5-2PR(O)-2115)
- 10: RIGHT TURN (M6-2PR(O)-2115)
- 11: END DETOUR (M4-8a(O)-2418)
- 13: LEFT TURN (M5-1PL(O)-2115)
- 14: STRAIGHT AHEAD (M6-1PL(O)-2115)
- 15: TO NORTH Stony Island Ave ONLY (M4-5P(O)-2412 M3-1P(O)-2412 CUSTOMIZED SIGN 24"x30" BLACK TEXT, 6" WHITE BG; CUSTOMIZED SIGN 24"x12" BLACK LEGEND, 6" ORANGE BG)

DETOUR 8

MODEL: Default  
 FILE NAME: D:\msepw11\cs01\ics\perf\work\_dft\2025\9595D162K53-ahc-detour08.dgn  
 PLOT SCALE = 1600.0000' / in.  
 PLOT DATE = 1/21/2025

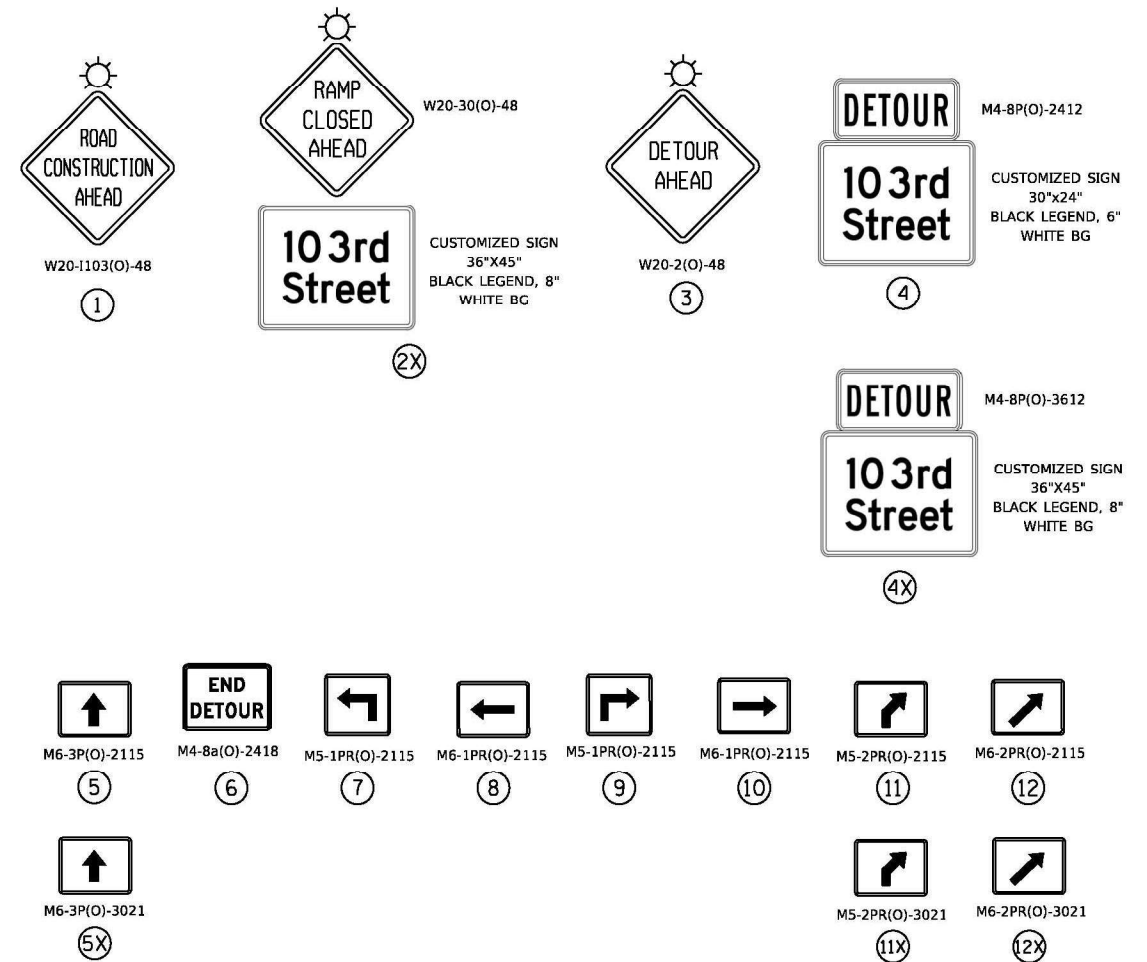
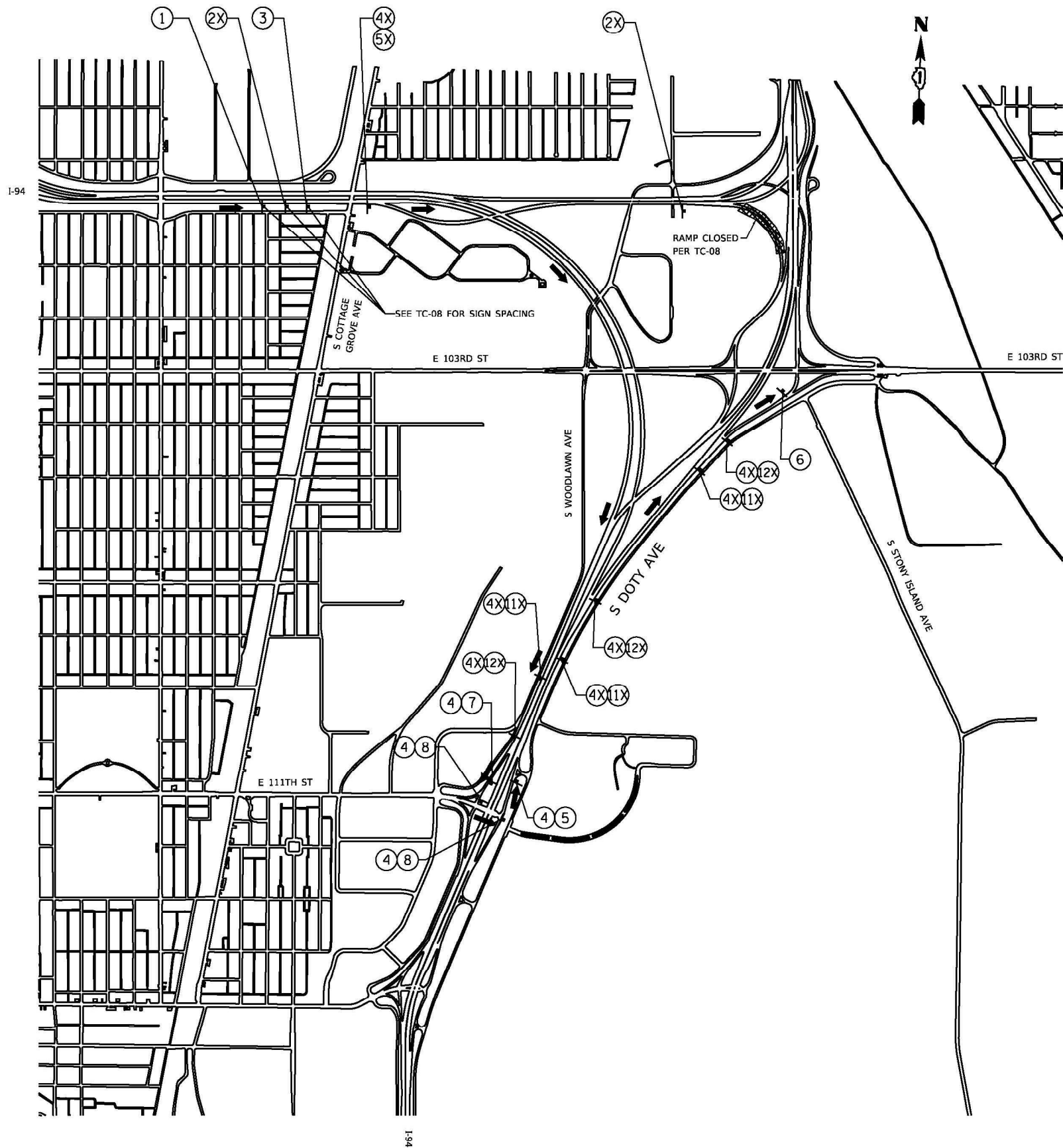
**GRaEF**  
 8501 W. Higgins Road Suite 280  
 Chicago, Illinois 60631 (773) 399-0112

USER NAME = hbmepw11cs01s	DESIGNED - JPC	REVISED -
	DRAWN - JPC	REVISED -
	CHECKED - EJM	REVISED -
	DATE - 12/9/2024	REVISED -

STATE OF ILLINOIS  
 DEPARTMENT OF TRANSPORTATION

103RD ST TO WB I-94 ON RAMP			
DETOUR PLAN			
SCALE:	SHEET 8	OF 25 SHEETS	STA. TO STA.

F.A.I. RTE.	SECTION	COUNTY	TOTAL SHEETS	SHEET NO.
94	(42-B-11-1) BR, BJR 24	COOK	761	231
CONTRACT NO. 62W87				
ILLINOIS FED. AID PROJECT				



**DETOUR 9**

MODEL: Detour  
 FILE NAME: D:\mispw11\cs01\CS\_pdf\_work\_dft\26111455\_960D162K53-shc-Detour9.dgn

**GRaEF**  
 8501 W. Higgins Road Suite 280  
 Chicago, Illinois 60631 (773) 399-0112

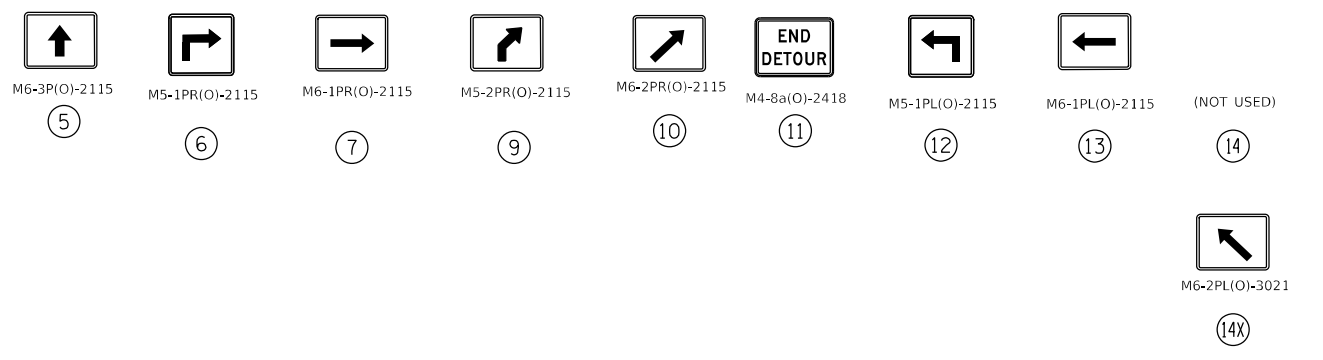
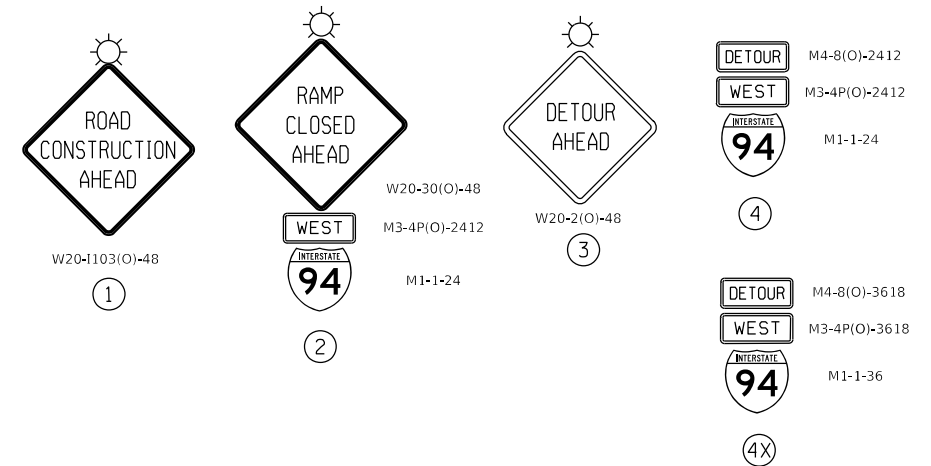
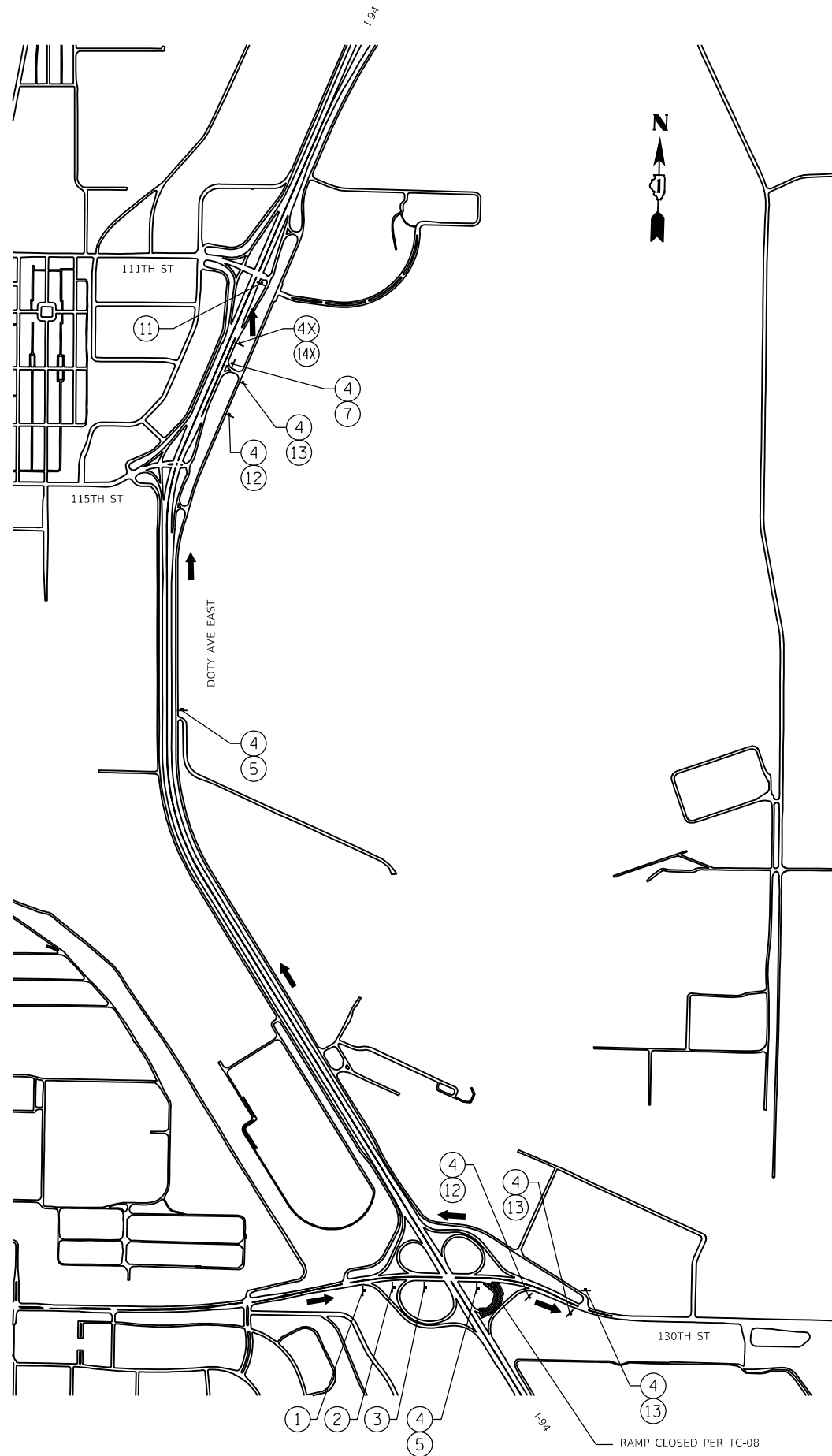
USER NAME = hbmpw11cs01s	DESIGNED - JPC	REVISED -
	DRAWN - JPC	REVISED -
PLOT SCALE = 1600.0000' / in.	CHECKED - EJM	REVISED -
PLOT DATE = 1/21/2025	DATE - 12/9/2024	REVISED -

**STATE OF ILLINOIS**  
**DEPARTMENT OF TRANSPORTATION**

**EB I-94 TO 103RD ST OFF RAMP**  
**DETOUR PLAN**

SCALE: SHEET 9 OF 25 SHEETS STA. TO STA.

F.A.I. RTE.	SECTION	COUNTY	TOTAL SHEETS	SHEET NO.
94	(42-B-11-1) BR, BJR 24	COOK	761	232
CONTRACT NO. 62W87				
ILLINOIS FED. AID PROJECT				



MODEL: D:\dft\11...  
 FILE: hbmepw11cs01\CS\_def\work\_dft\11455\_061D162K53-eh-Detour10.dgn

**GRÄEF**  
 8501 W. Higgins Road, Suite 280  
 Chicago, Illinois 60631; (773) 399-0112

USER NAME = hbmepw11cs01\$	DESIGNED - JPC	REVISED -
	DRAWN - JPC	REVISED -
PLOT SCALE = 2400,0000 ' / in.	CHECKED - EJM	REVISED -
PLOT DATE = 1/21/2025	DATE - 12/9/2024	REVISED -

STATE OF ILLINOIS  
 DEPARTMENT OF TRANSPORTATION

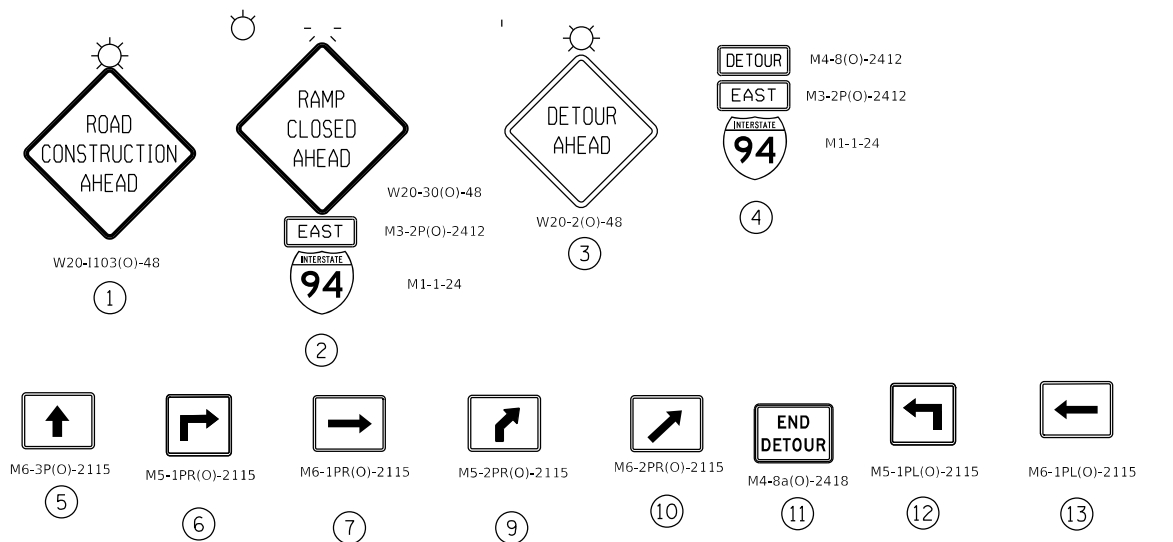
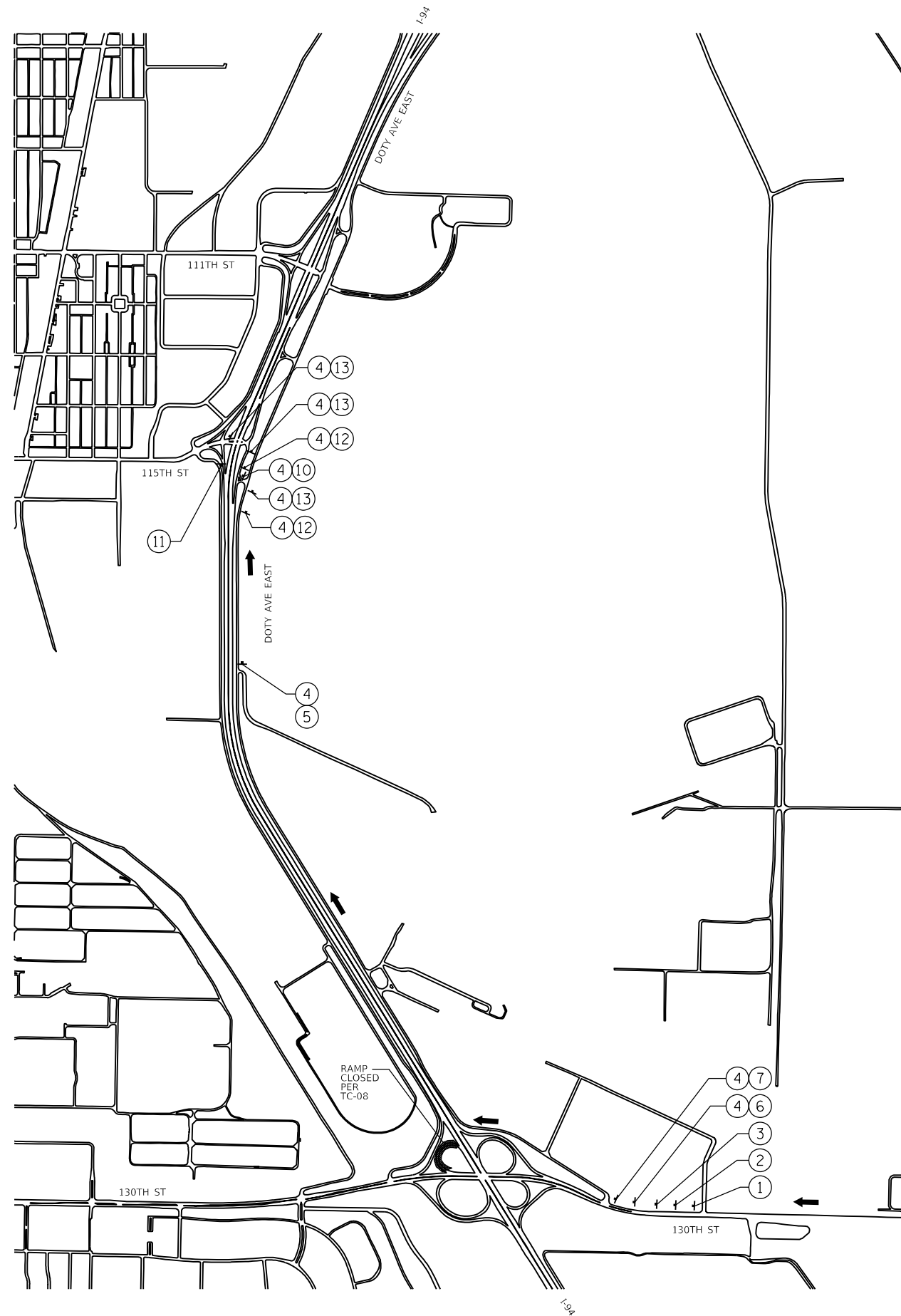
**DETOUR 10**

**EB 130TH ST TO WB I-94 ON RAMP  
 DETOUR PLAN**

SCALE: SHEET 10 OF 25 SHEETS STA. TO STA.

F.A.I. RTE.	SECTION	COUNTY	TOTAL SHEETS	SHEET NO.
94	(42-B-11-1) BR, BJR 24	COOK	761	233
				CONTRACT NO. 62W87
		ILLINOIS	FED. AID PROJECT	





DETOUR 11

MODEL: D:\a\ll...  
 FILE: hbmef...  
 MODEL: D:\a\ll...

**GRÄEF**  
 8501 W. Higgins Road, Suite 280  
 Chicago, Illinois 60631; (773) 399-0112

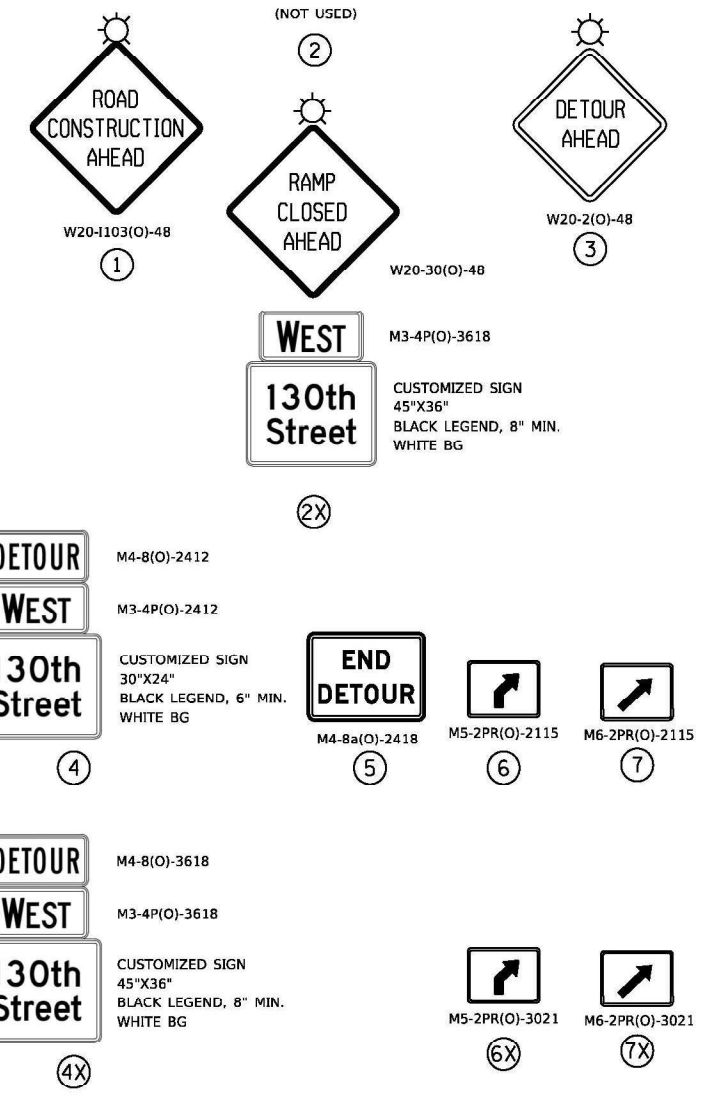
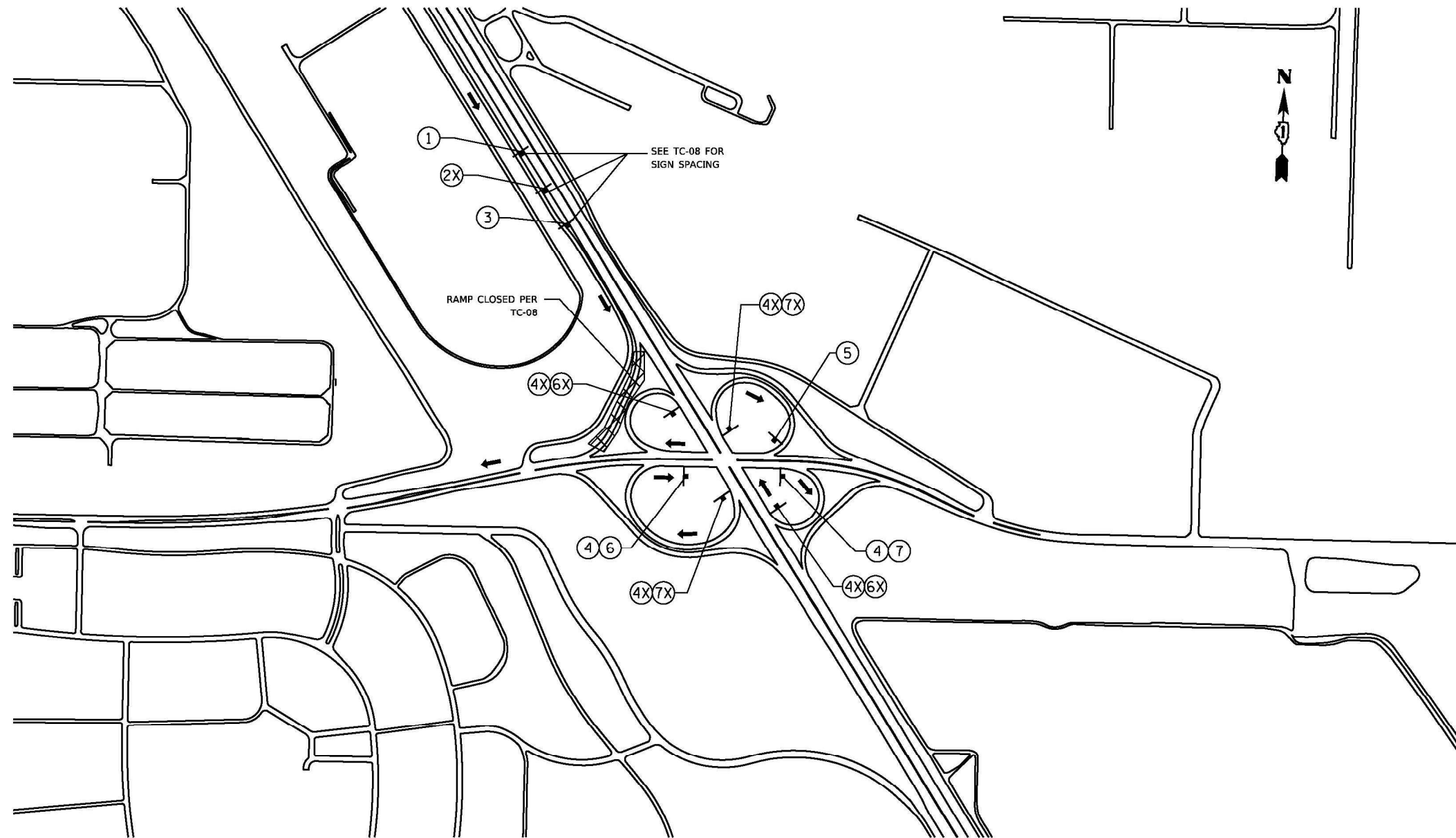
USER NAME = hbmepw11cs01s	DESIGNED - JPC	REVISED -
PLOT SCALE = 2400,0000 ' / in.	DRAWN - JPC	REVISED -
PLOT DATE = 1/21/2025	CHECKED - EJM	REVISED -
	DATE - 12/9/2024	REVISED -

STATE OF ILLINOIS  
 DEPARTMENT OF TRANSPORTATION

WB 130TH ST TO EB I-94 ON RAMP  
 DETOUR PLAN

SCALE: SHEET 11 OF 25 SHEETS STA. TO STA.

F.A.I. RTE.	SECTION	COUNTY	TOTAL SHEETS	SHEET NO.
94	(42-B-11-1) BR. BJR 24	COOK	761	234
ILLINOIS FED. AID PROJECT			CONTRACT NO. 62W87	



**DETOUR 12**

MODEL: Detour  
 FILE NAME: D:\mswpl1\cs01\CS\_pdf\_work\_dft\06111455\_0631D162K53-dht-Detour12.dgn

**GRÄEF**  
 8501 W. Higgins Road Suite 280  
 Chicago, Illinois 60631 (773) 399-0112

USER NAME = hbmepl1\cs01s	DESIGNED - JPC	REVISED -
	DRAWN - JPC	REVISED -
PLOT SCALE = 2400.0000' / in.	CHECKED - EJM	REVISED -
PLOT DATE = 1/21/2025	DATE - 12/9/2024	REVISED -

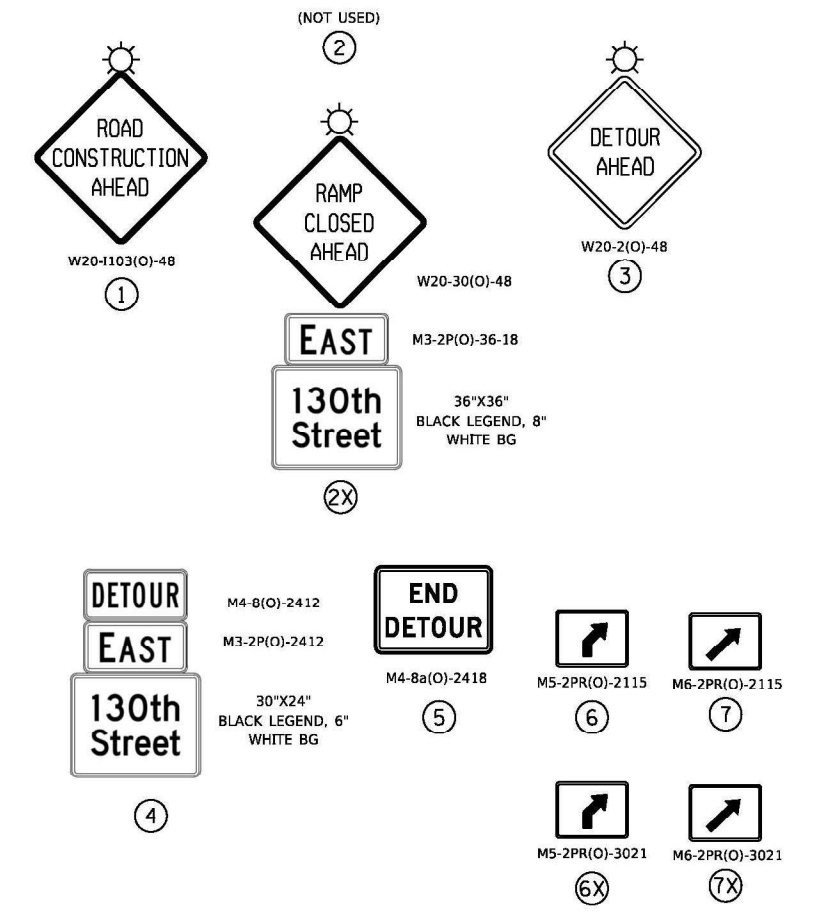
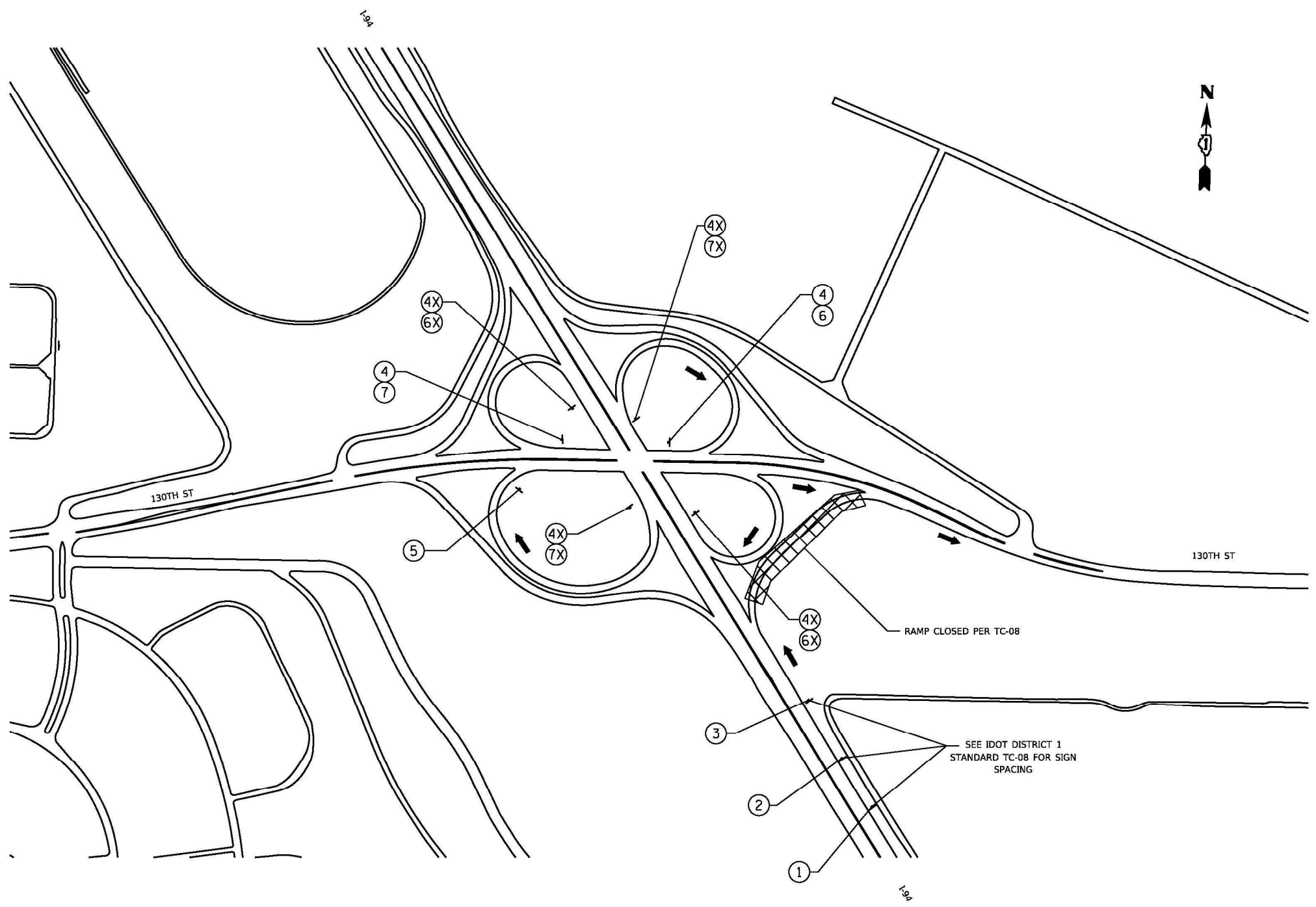
**STATE OF ILLINOIS**  
**DEPARTMENT OF TRANSPORTATION**

<b>EB I-94 TO WB 130TH ST OFF RAMP</b>			
<b>DETOUR PLAN</b>			
SCALE:	SHEET 12	OF 25 SHEETS	STA. TO STA.

F.A.I. RTE.	SECTION	COUNTY	TOTAL SHEETS	SHEET NO.
94	(42-B-11-1) BR, BJR 24	COOK	761	235
CONTRACT NO. 62W87				
ILLINOIS FED. AID PROJECT				







**DETOUR 15**

MODEL: Detour  
 FILE NAME: W:\msepw\1\cs\1\CS.pdf; work\_dtd\26111455\_9860D162K53-shc-Detour15.dgn

**GR&EF**  
 8501 W. Higgins Road Suite 280  
 Chicago, Illinois 60631 (773) 399-0112

USER NAME = hbmepl11cs01s	DESIGNED - JPC	REVISED -
DRAWN - JPC	REVISIONS -	
PLOT SCALE = 2400.0000' / in.	CHECKED - EJM	REVISED -
PLOT DATE = 1/21/2025	DATE - 12/9/2024	REVISED -

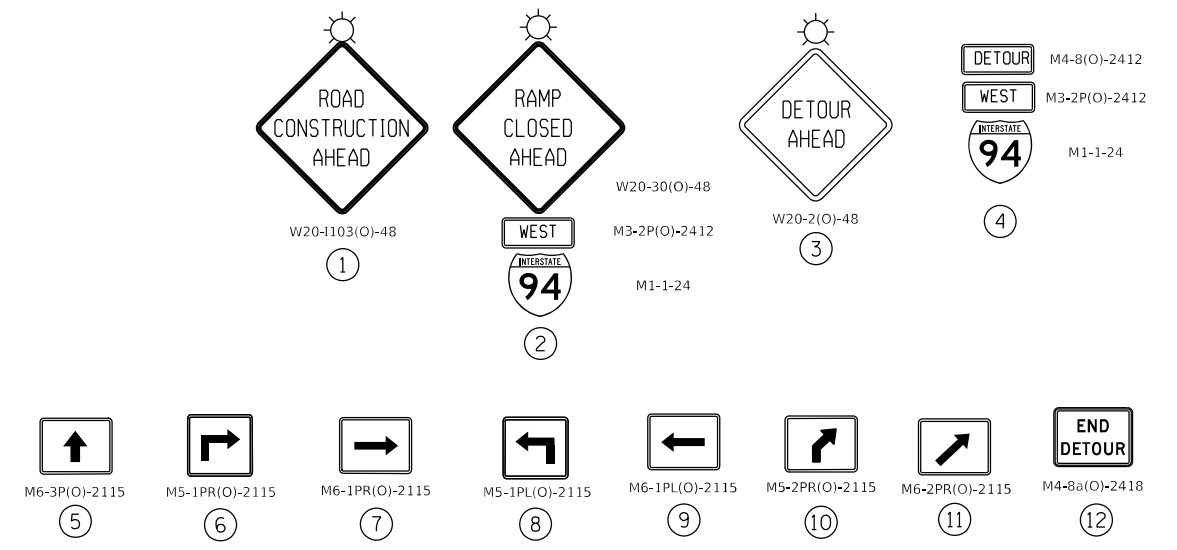
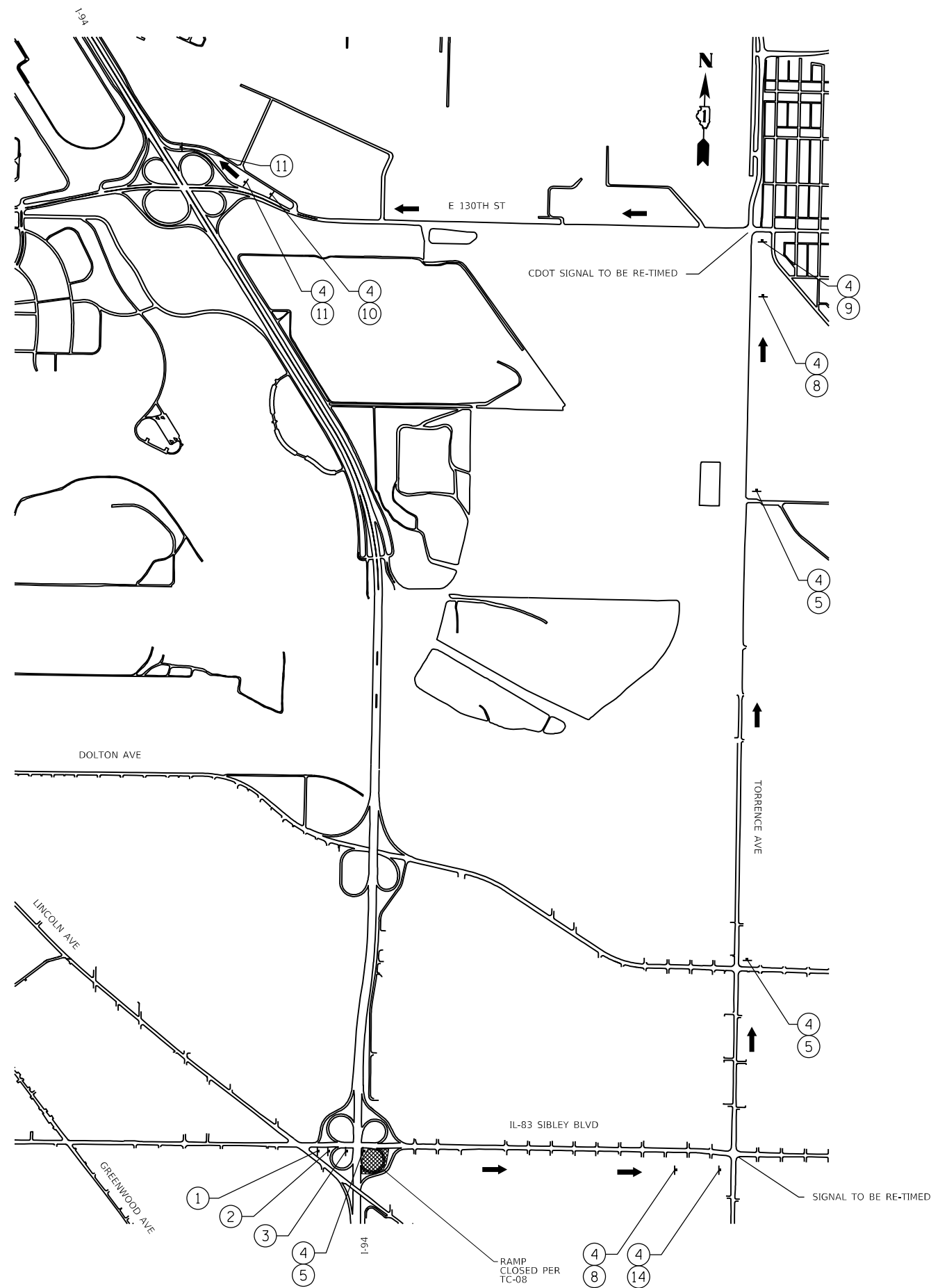
**STATE OF ILLINOIS**  
**DEPARTMENT OF TRANSPORTATION**

**WB I-94 TO EB 130TH ST OFF RAMP**  
**DETOUR PLAN**

SCALE: SHEET 15 OF 25 SHEETS STA. TO STA.

F.A.I. RTE.	SECTION	COUNTY	TOTAL SHEETS	SHEET NO.
94	(42-B-11-1) BR, BJR 24	COOK	761	238
CONTRACT NO. 62W87				
ILLINOIS FED. AID PROJECT				





DETOUR 16

MODEL: D:\d\11...  
 FILE: hbmepw11cs01\CS\_def\work\_dfr\061111455\_067D162K53-sh-Detour16.dgn

**GRÄEF**  
 8501 W. Higgins Road, Suite 280  
 Chicago, Illinois 60631; (773) 399-0112

USER NAME = hbmepw11cs01\$	DESIGNED - JPC	REVISED -
	DRAWN - JPC	REVISED -
PLOT SCALE = 2400,0000' / in.	CHECKED - EJM	REVISED -
PLOT DATE = 1/21/2025	DATE - 12/9/2024	REVISED -

**STATE OF ILLINOIS**  
**DEPARTMENT OF TRANSPORTATION**

<b>EB IL-83 TO WB I-94 ON RAMP</b>			
<b>DETOUR PLAN</b>			
SCALE:	SHEET 16	OF 25 SHEETS	STA. TO STA.

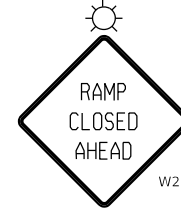
F.A.I. RTE.	SECTION	COUNTY	TOTAL SHEETS	SHEET NO.
94	(42-B-11-1) BR, BJR 24	COOK	761	239
CONTRACT NO. 62W87				
ILLINOIS		FED. AID PROJECT		





W20-1103(O)-48

①



W20-30(O)-48

②



W20-2(O)-48

③



M4-8P(O)-2412



M3-2P(O)-2412



M1-1-24

④



M6-3P(O)-2115

⑤



M5-1PL(O)-2115

⑥



M6-1PL(O)-2115

⑦



M5-2PR(O)-2115

⑧



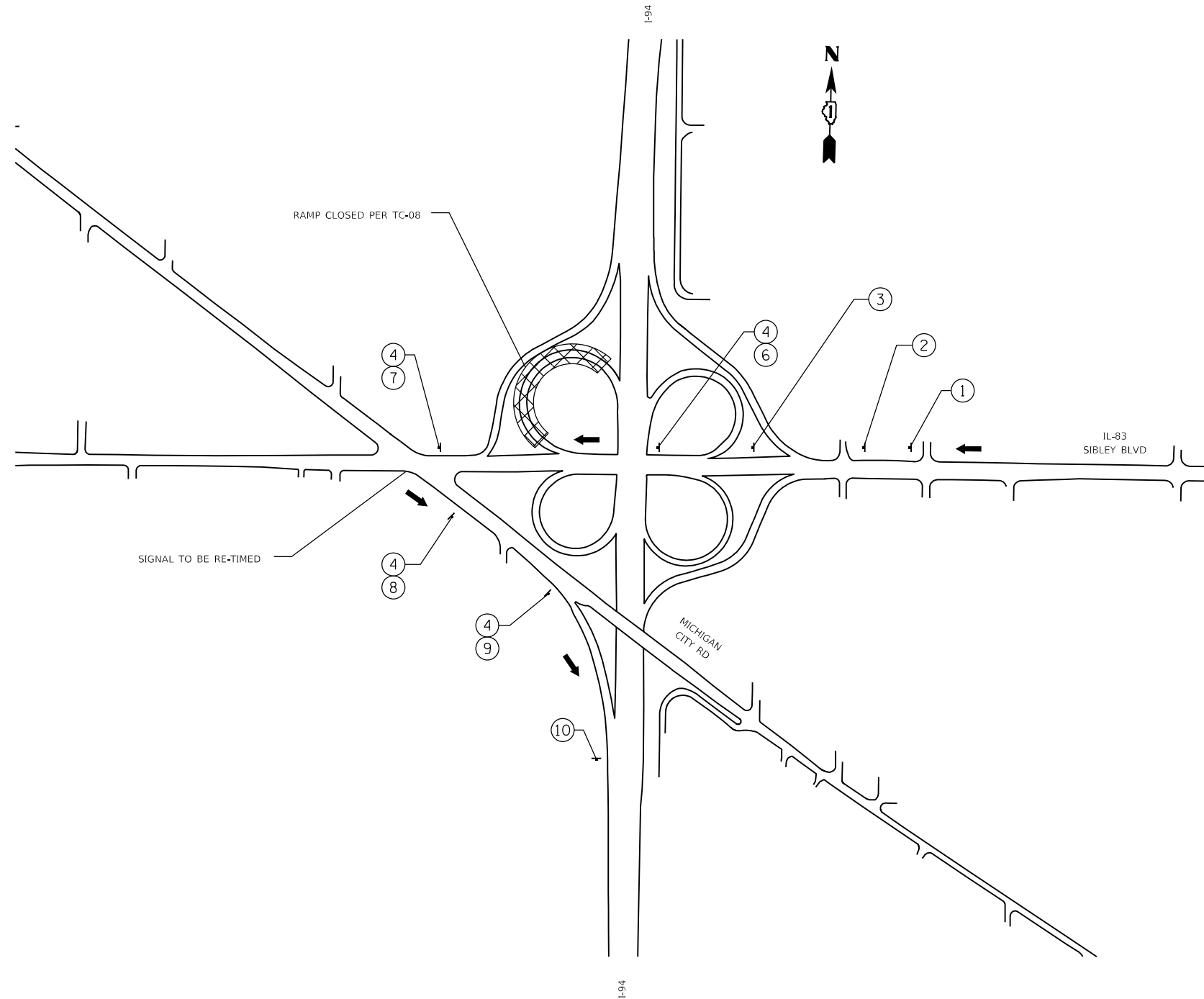
M6-2PR(O)-2115

⑨



M4-8a(O)-2418

⑩



DETOUR 18

MODEL: D:\dft\11... FILE NAME: W:\mshew11cs01\CS\_dft\work\_dft\026111455\_066\0162\K53-chi-Detour18.dgn

GRAEF 8501 W. Higgins Road, Suite 280 Chicago, Illinois 60631 (773) 399-0112

USER NAME = hbmeppw11cs01\$	DESIGNED - JPC	REVISED -
	DRAWN - JPC	REVISED -
PLOT SCALE = 2400,0000 ' / in.	CHECKED - EJM	REVISED -
PLOT DATE = 1/21/2025	DATE - 12/9/2024	REVISED -

STATE OF ILLINOIS DEPARTMENT OF TRANSPORTATION

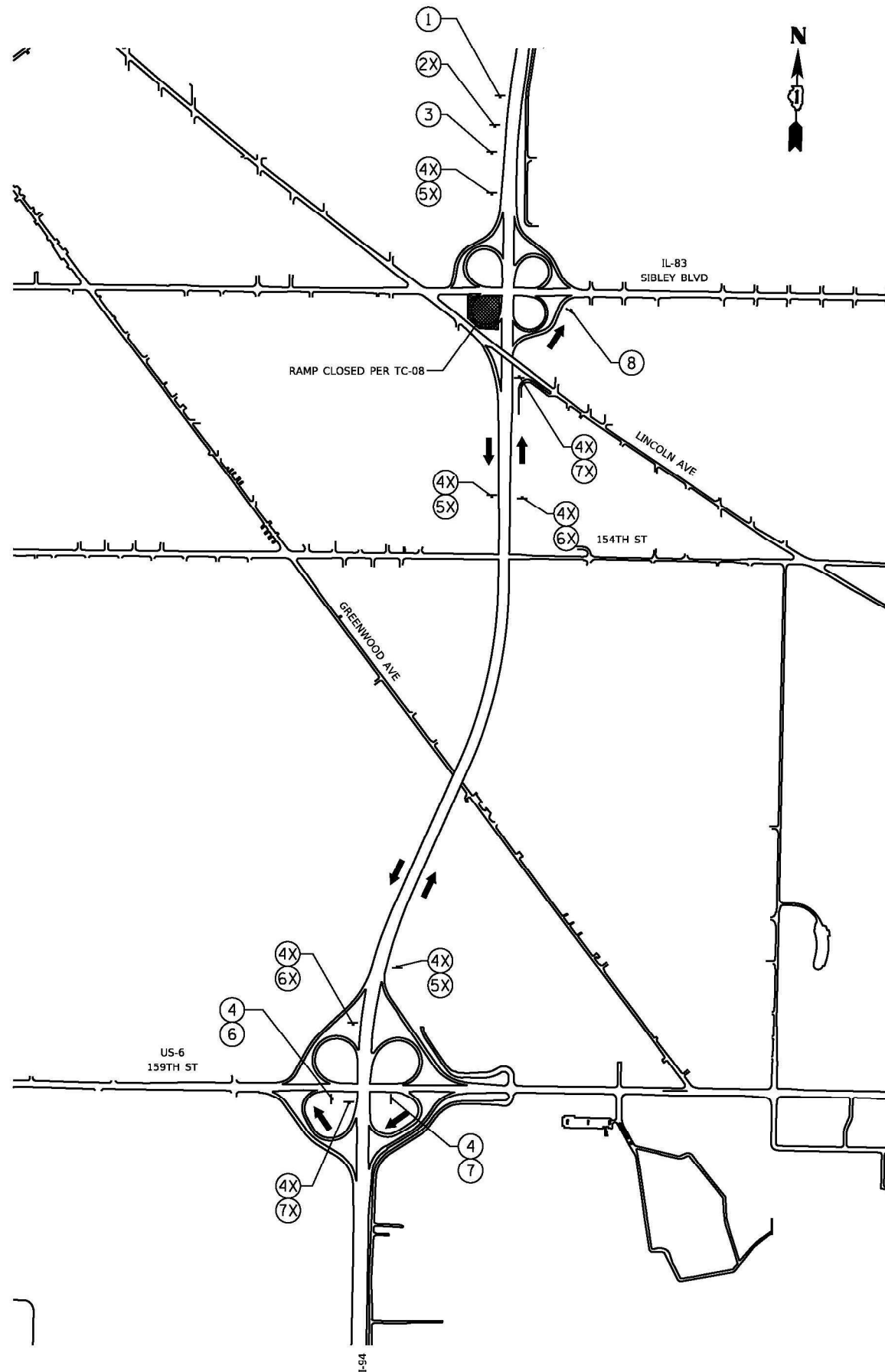
WB IL-83 TO EB I-94 ON RAMP DETOUR PLAN

SCALE: SHEET 18 OF 25 SHEETS STA. TO STA.

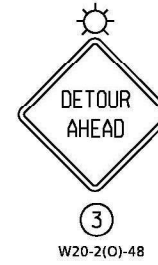
F.A.I. RTE.	SECTION	COUNTY	TOTAL SHEETS	SHEET NO.
94	(42-B-11-1) BR, BJR 24	COOK	761	241
				CONTRACT NO. 62W87
		ILLINOIS	FED. AID PROJECT	



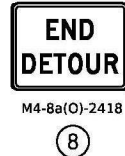
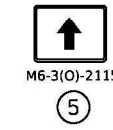




2  
(NOT USED)



M4-8P(O)-2412  
M3-3P(O)-2412  
M2-1100-24  
CUSTOMIZED SIGN  
36"x12"  
BLACK LEGEND, 6" MIN.  
WHITE BACKGROUND



M3-3P(O)-2412  
M1-1100-24  
CUSTOMIZED SIGN  
36"x12"  
BLACK LEGEND, 8" MIN.  
WHITE BACKGROUND

2X

DETOUR 21

MODEL: Detour.dwg  
FILE NAME: D:\msw\11cs01\1cs01\1cs01\1455\_8721D162K53-shc-Detour21.dgn

**GR&EF**  
8501 W. Higgins Road Suite 280  
Chicago, Illinois 60631 (773) 399-0112

USER NAME = hbmepl11cs01s	DESIGNED - JPC	REVISED -
	DRAWN - JPC	REVISED -
PLOT SCALE = 2400.0000' / in.	CHECKED - EJM	REVISED -
PLOT DATE = 1/21/2025	DATE - 12/9/2024	REVISED -

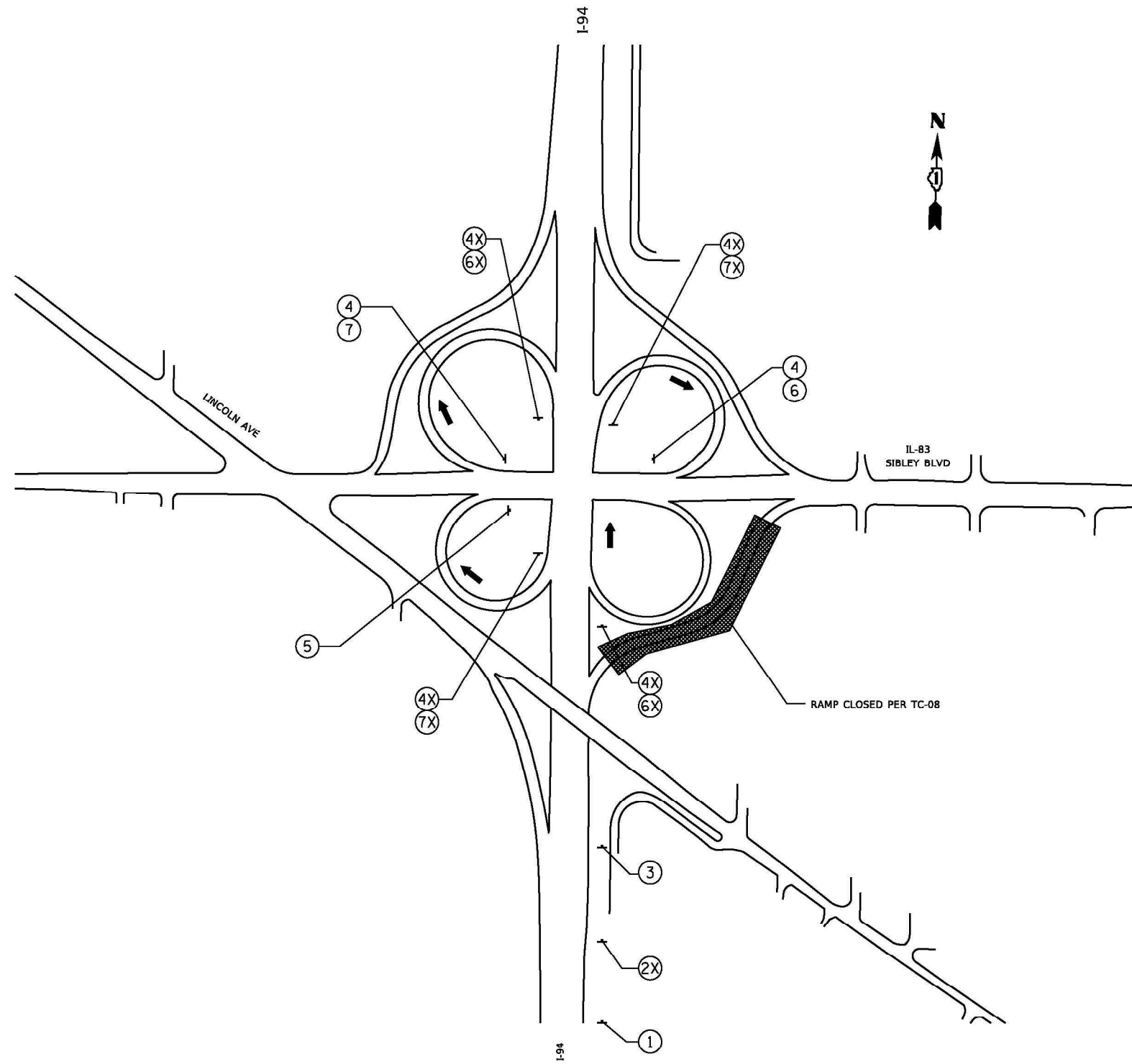
STATE OF ILLINOIS  
DEPARTMENT OF TRANSPORTATION

EB I-94 TO EB IL-83 OFF RAMP  
DETOUR PLAN

SCALE: SHEET 21 OF 25 SHEETS STA. TO STA.

F.A.I. RTE.	SECTION	COUNTY	TOTAL SHEETS	SHEET NO.
94	(42-B-11-1) BR, BJR 24	COOK	761	244
CONTRACT NO. 62W87				
ILLINOIS FED. AID PROJECT				





(NOT USED)  
②



M4-8P(O)-2412  
M3-3P(O)-2412  
M2-1100-24  
CUSTOMIZED SIGN  
36"x12"  
BLACK LEGEND, 6" MIN.  
WHITE BACKGROUND



W20-3(O)-48  
MODIFIED



M3-3P(O)-3618  
M1-1100-36  
CUSTOMIZED SIGN  
36"x12"  
BLACK LEGEND, 8" MIN.  
WHITE BACKGROUND



M4-8P(O)-3618  
M3-3P(O)-3618  
M2-1100-36  
CUSTOMIZED SIGN  
36"x36"  
BLACK LEGEND, 8" MIN.  
WHITE BACKGROUND



⑤  
M4-8a(O)-2418



⑥  
M5-2PR(O)-2115



⑦  
M6-2PR(O)-2115



⑥X  
M5-2PR(O)-3021



⑦X  
M6-2PR(O)-3021

**DETOUR 22**

MODEL: Detour.dwg  
FILE NAME: W:\mepw\11cs01\1cs01\11455\_9731D162K53-shc-Detour22.dgn

**GRÄEF**  
8501 W. Higgins Road Suite 280  
Chicago, Illinois 60631 (773) 399-0112

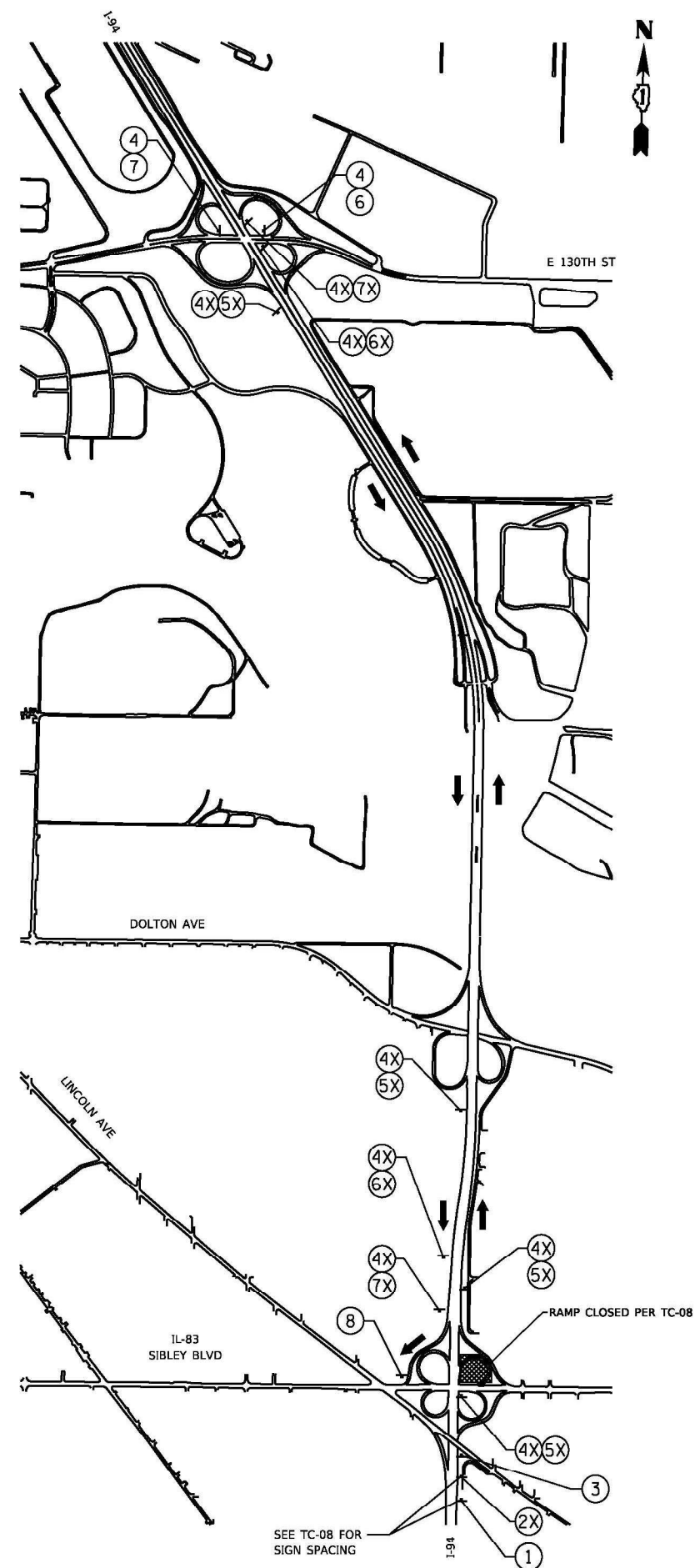
USER NAME = hbmepl11cs01s	DESIGNED - JPC	REVISED -
DRAWN - JPC	REVISIONS -	
PLOT SCALE = 2400.0000' / in.	CHECKED - EJM	REVISED -
PLOT DATE = 1/21/2025	DATE - 12/9/2024	REVISED -

**STATE OF ILLINOIS  
DEPARTMENT OF TRANSPORTATION**

**WB I-94 TO EB IL-83 OFF RAMP  
DETOUR PLAN**

SCALE: SHEET 22 OF 25 SHEETS STA. TO STA.

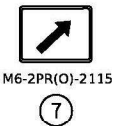
F.A.I. RTE.	SECTION	COUNTY	TOTAL SHEETS	SHEET NO.
94	(42-B-11-1) BR, BJR 24	COOK	761	245
ILLINOIS FED. AID PROJECT			CONTRACT NO. 62W87	



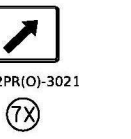
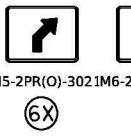
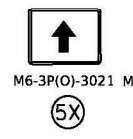
(NOT USED)  
2



CUSTOMIZED SIGN  
36"x12"  
BLACK LEGEND, 6" MIN.  
WHITE BACKGROUND



CUSTOMIZED SIGN  
36"x36"  
BLACK LEGEND, 8" MIN.  
WHITE BACKGROUND



SEE TC-08 FOR SIGN SPACING

DETOUR 23

MODEL: Detour.dwg  
 FILE NAME: W:\mepw\11cs01\1cs01\11455\_8741D162K53-shd-Detour23.dgn  
 MODEL: Detour.dwg  
 FILE NAME: W:\mepw\11cs01\1cs01\11455\_8741D162K53-shd-Detour23.dgn

**GRÄEF**  
 8501 W. Higgins Road Suite 280  
 Chicago, Illinois 60631 (773) 399-0112

USER NAME = hbmepw11cs01s	DESIGNED - JPC	REVISED -
PLOT SCALE = 2400.0000' / in.	DRAWN - JPC	REVISED -
PLOT DATE = 1/21/2025	CHECKED - EJM	REVISED -
	DATE - 12/9/2024	REVISED -

STATE OF ILLINOIS  
 DEPARTMENT OF TRANSPORTATION

WB I-94 TO WB IL-83 OFF RAMP  
 DETOUR PLAN

SCALE:	SHEET 23	OF 25	SHEETS	STA.	TO STA.
--------	----------	-------	--------	------	---------

F.A.I. RTE.	SECTION	COUNTY	TOTAL SHEETS	SHEET NO.
94	(42-B-11-1) BR, BJR 24	COOK	761	246
CONTRACT NO. 62W87				
ILLINOIS FED. AID PROJECT				





**DRAINAGE STRUCTURE SCHEDULE**

STRUCTURE NUMBER	STATION	OFFSET	STRUCTURE TYPE	RIM ELEVATION	STORM SEWER INVERTS							REMARKS		
					NORTH	NORTHEAST	EAST	SOUTHEAST	SOUTH	SOUTHWEST	WEST		NORTHWEST	
DS-01	573+35.85	56.56 LT	INLETS, TYPE A, TYPE 1 FRAME, OPEN LID	623.55							620.36			t1f open
DS-02	574+83.60	56.52 LT	INLETS, TYPE A, TYPE 1 FRAME, OPEN LID	622.11							617.71			
DS-03	576+35.28	56.49 LT	INLETS, TYPE A, TYPE 1 FRAME, OPEN LID	619.38							616.50			
DS-04	577+85.84	56.45 LT	INLETS, TYPE A, TYPE 1 FRAME, OPEN LID	616.31							612.38			
DS-05	579+36.55	56.41 LT	INLETS, TYPE A, TYPE 1 FRAME, OPEN LID	613.26							610.69			
DS-06	583+22.59	55.70 LT	INLETS, TYPE A, TYPE 1 FRAME, OPEN LID	602.85						599.40			599.40	
DS-07	583+32.54	55.86 LT	INLETS, TYPE A, TYPE 1 FRAME, OPEN LID	602.53	599.43									

**STORM SEWER SCHEDULE**

PIPE NUMBER	UPSTREAM STATION	DOWNSTREAM STATION	DESCRIPTION	CLASS	TYPE	SIZE	LENGTH (FT)	SLOPE (%)	* TBF (CY)	REMARKS
P-01	573+36.81	573+38.72	STORM SEWER	A	1	12"	2.00	1.00%	0.52	* USE OF CLASS SI CONCRETE SHALL BE INCLUDED IN COST OF TRENCK BACKFILL
P-02	574+84.56	574+86.48	STORM SEWER	A	1	12"	2.00	1.00%	0.77	* USE OF CLASS SI CONCRETE SHALL BE INCLUDED IN COST OF TRENCK BACKFILL
P-03	576+36.24	576+38.16	STORM SEWER	A	1	12"	2.00	1.00%	0.45	* USE OF CLASS SI CONCRETE SHALL BE INCLUDED IN COST OF TRENCK BACKFILL
P-04	577+86.78	577+88.67	STORM SEWER	A	1	12"	2.00	1.00%	0.67	* USE OF CLASS SI CONCRETE SHALL BE INCLUDED IN COST OF TRENCK BACKFILL
P-05	579+37.49	579+39.36	STORM SEWER	A	1	12"	2.00	1.00%	0.39	* USE OF CLASS SI CONCRETE SHALL BE INCLUDED IN COST OF TRENCK BACKFILL
P-06	582+96.19	583+20.59	STORM SEWER	A	1	12"	26.66	0.44%	7.57	* USE OF CLASS SI CONCRETE SHALL BE INCLUDED IN COST OF TRENCK BACKFILL
P-07	583+24.58	583+30.59	STORM SEWER	A	1	12"	8.05	0.44%	1.99	* USE OF CLASS SI CONCRETE SHALL BE INCLUDED IN COST OF TRENCK BACKFILL

MODEL: D:\a\hbm\11cs01\CS\_001\work\drainage\drainageSchedule.dgn  
 FILE NAME: hbmsew11cs01\CS\_001\work\drainage\drainageSchedule.dgn



USER NAME = hbmepw11cs01\$	DESIGNED - FA	REVISED -
PLOT SCALE = 40,0000 ' / in.	DRAWN - FA	REVISED -
PLOT DATE = 1/24/2025	CHECKED - DA	REVISED -
	DATE - 12/6/2024	REVISED -

**STATE OF ILLINOIS**  
**DEPARTMENT OF TRANSPORTATION**

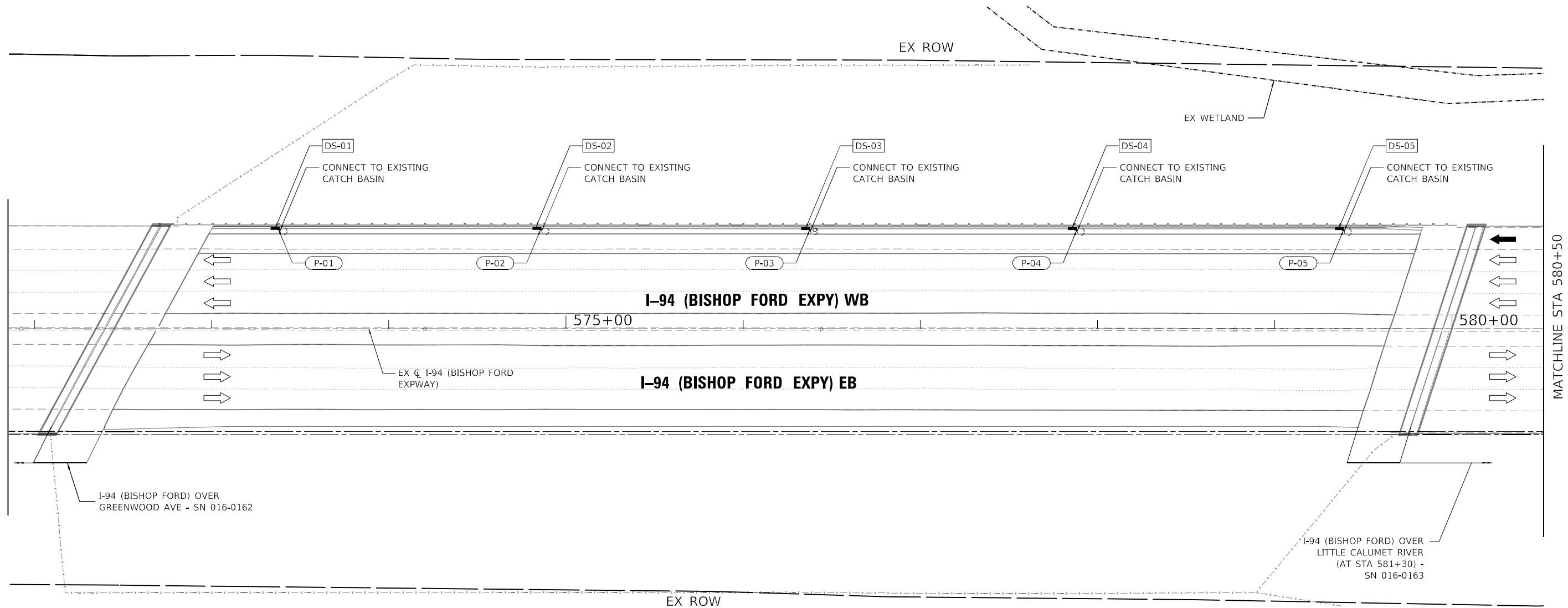
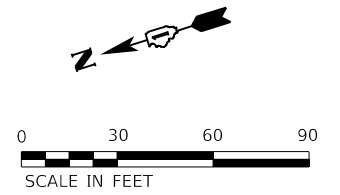
**DRAINAGE SCHEDULE**  
**I-94 (BISHOP FORD EXPY)**

SCALE: SHEET 1 OF 8 SHEETS STA. TO STA.

F.A.I. RTE.	SECTION	COUNTY	TOTAL SHEETS	SHEET NO.
94	(42-B-11-1) BR. BJR 24	COOK	756	249
CONTRACT NO. 62W87				
ILLINOIS FED. AID PROJECT				

**NOTES:**

1. FOR DECK DRAINS LOCATIONS ON GREENWOOD AVE. & LITTLE CALUMET RIVER BRIDGES, REFER TO STRUCTURAL PLANS
2. ADJUST RIM ELEVATIONS FOR ALL EXISTING DRAINAGE STRUCTURES TO MATCH PROPOSED ROADWAY RESURFACING ELEVATIONS
3. FOR ALL PROPOSED DRAINAGE STRUCTURES RIM ELEVATIONS, PIPE INVERTS, STRUCTURE TYPES, PAY ITEMS, REFER TO DRAINAGE STRUCTURES SCHEDULE
4. FOR ALL PROPOSED DRAINAGE PIPES, LENGTHS, SLOPES TYPES, PAY ITEMS REFER TO DRAINAGE PIPES SCHEDULE
5. FOR ALL OTHER DETAILS, REFER TO STANDARDS & PLAN DETAILS
6. FOR THE PROPOSED SEWER LINE, MATCH THE INVERT AT THE EXISTING DRAINAGE STRUCTURE
7. ALL TRENCH BACKFILL QUANTITIES SHOWN ON STORM SEWER SCHEDULE SHALL BE CONCRETE TYPE S1 IN LIEU OF AGGREGATE AND PAID FOR UNDER TRENCH BACKFILL PAY ITEM



**DRAINAGE LEGEND**

# - #	PROPOSED SEWER PIPE	# - #	PROPOSED STORM SEWER	# - #	EXISTING STORM SEWER
# - #	PROPOSED SEWER STRUCTURE	# - #	PROPOSED UNDERDRAIN	# - #	EXISTING UNDERDRAIN
SU # - #	PROPOSED UNDERDRAIN STRUCTURE	●	PROPOSED CATCH BASIN	○	EXISTING CATCH BASIN
PU # - #	PROPOSED UNDERDRAIN PIPE	~	PROPOSED DITCH FLOW	~	EXISTING DITCH FLOW
		■	PROPOSED INLET	□	EXISTING INLET
		√	PROPOSED HEADWALL	- - - -	PROPOSED LIMITS OF CONSTRUCTION

MODEL: D:\hbm\11cs01\11cs01.dwg FILE: 11cs01.dwg PLOT DATE: 1/24/2025



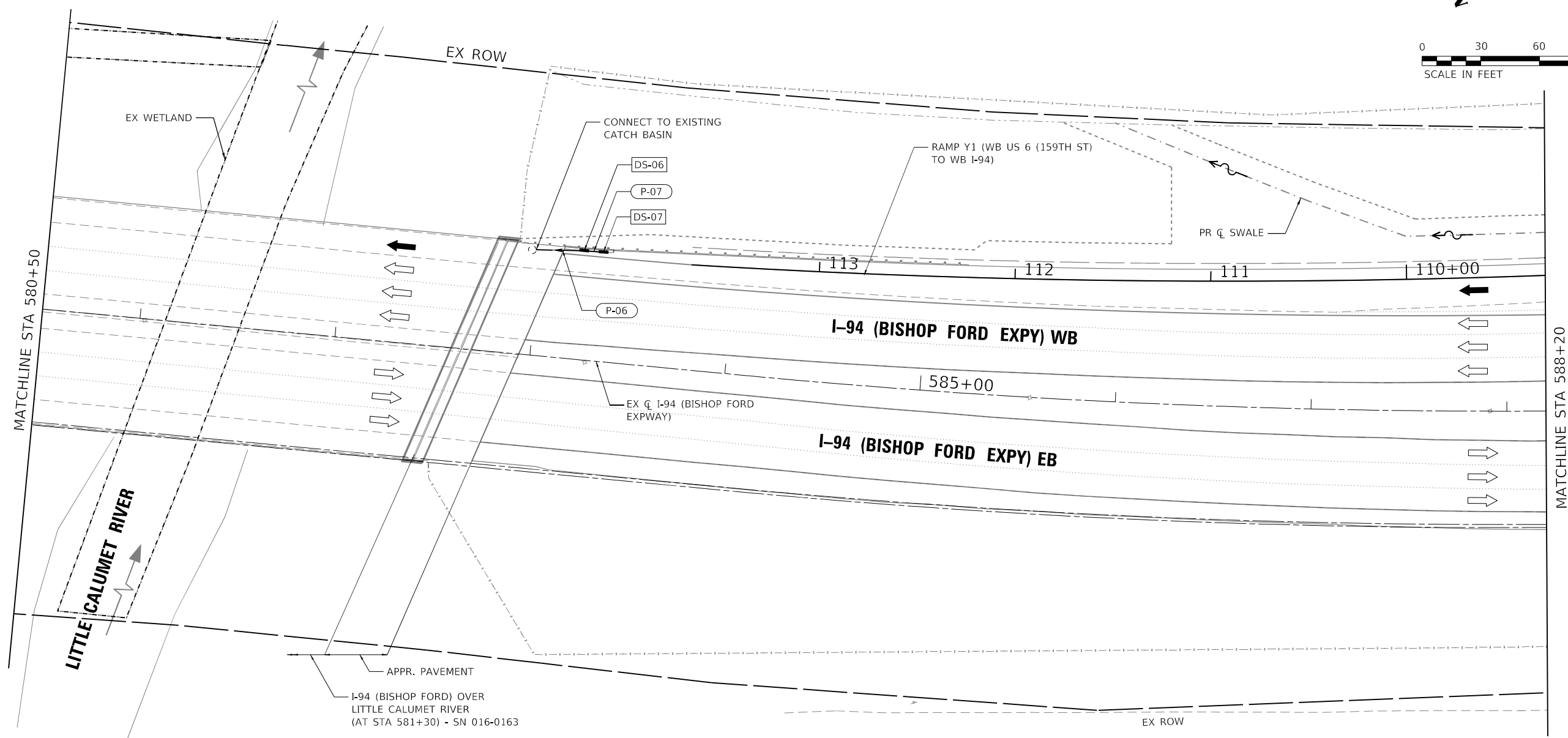
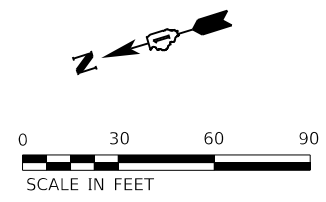
USER NAME = hbmepw11cs01\$	DESIGNED - FA	REVISED -
DRAWN - FA	REVISIONS -	
PLOT SCALE = 60,0005' / in.	CHECKED - DA	REVISED -
PLOT DATE = 1/24/2025	DATE - 12/6/2024	REVISED -

**STATE OF ILLINOIS  
DEPARTMENT OF TRANSPORTATION**

<b>DRAINAGE PLAN I-94 (BISHOP FORD EXPY)</b>			
SCALE:	SHEET 2	OF 8 SHEETS	STA. 571+85 TO STA. 580+50

F.A.I. RTE.	SECTION	COUNTY	TOTAL SHEETS	SHEET NO.
94	(42-B-11-1) BR. BJR 24	COOK	761	250
CONTRACT NO. 62W87				
ILLINOIS FED. AID PROJECT				





**DRAINAGE LEGEND**

- |                               |                      |                                 |
|-------------------------------|----------------------|---------------------------------|
| PROPOSED SEWER PIPE           | PROPOSED STORM SEWER | EXISTING STORM SEWER            |
| PROPOSED SEWER STRUCTURE      | PROPOSED UNDERDRAIN  | EXISTING UNDERDRAIN             |
| PROPOSED UNDERDRAIN STRUCTURE | PROPOSED CATCH BASIN | EXISTING CATCH BASIN            |
| PROPOSED UNDERDRAIN PIPE      | PROPOSED DITCH FLOW  | EXISTING DITCH FLOW             |
|                               | PROPOSED INLET       | EXISTING INLET                  |
|                               | PROPOSED HEADWALL    | PROPOSED LIMITS OF CONSTRUCTION |

MODEL: D:\m\h\11cs01\CS\_001.dwg  
 FILE NAME: 11cs01\11cs01.dwg  
 PLOT DATE: 1/24/2025

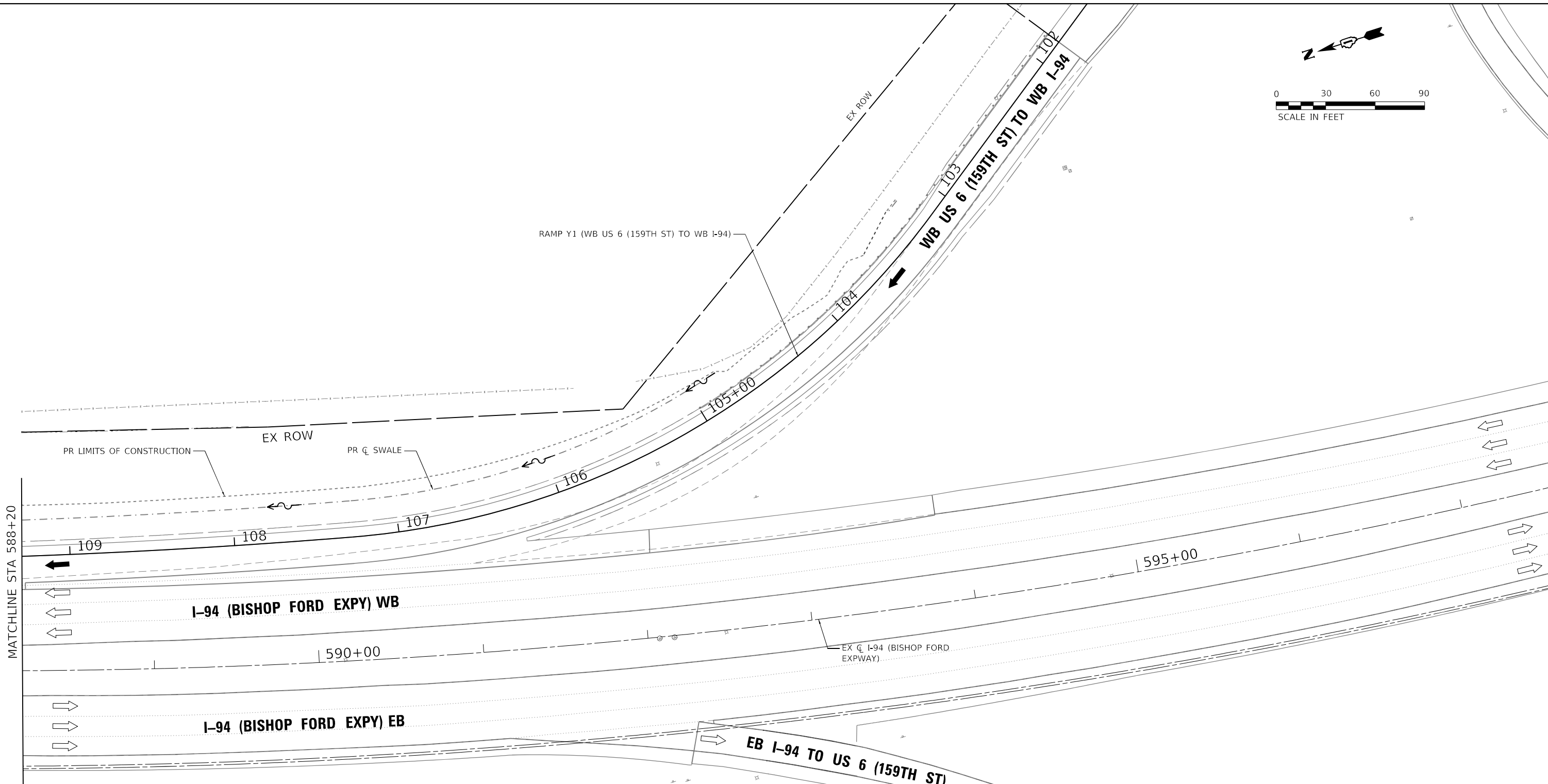
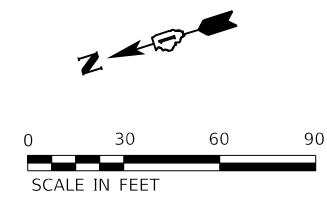


USER NAME = hbmeprw11cs01\$	DESIGNED - FA	REVISED -
DRAWN - FA	CHECKED - DA	REVISED -
PLOT SCALE = 60,0000' / in.	DATE - 12/09/2024	REVISED -
PLOT DATE = 1/24/2025		

**STATE OF ILLINOIS**  
**DEPARTMENT OF TRANSPORTATION**

<b>DRAINAGE PLAN</b> <b>I-94 (BISHOP FORD EXPY)</b>			
SCALE: 30	SHEET 3	OF 580+50 SHEETS	STA. 588+20 TO STA.

F.A.I. RTE.	SECTION	COUNTY	TOTAL SHEETS	SHEET NO.
94	(42-B-11-1) BR. BJR 24	COOK	761	251
CONTRACT NO. 62W87				
ILLINOIS FED. AID PROJECT				



**DRAINAGE LEGEND**

# - #	PROPOSED SEWER PIPE		PROPOSED STORM SEWER		EXISTING STORM SEWER
# - #	PROPOSED SEWER STRUCTURE		PROPOSED UNDERDRAIN		EXISTING UNDERDRAIN
SU #-#	PROPOSED UNDERDRAIN STRUCTURE		PROPOSED CATCH BASIN		EXISTING CATCH BASIN
PU #-#	PROPOSED UNDERDRAIN PIPE		PROPOSED DITCH FLOW		EXISTING DITCH FLOW
			PROPOSED INLET		EXISTING INLET
			PROPOSED HEADWALL		PROPOSED LIMITS OF CONSTRUCTION

MODEL: D:\m\h\11cs01\11cs01.dwg  
 FILE: 11cs01.dwg  
 PLOT DATE: 1/24/2025



USER NAME = hbmeprw11cs01\$	DESIGNED - FA	REVISED -
DRAWN - FA	REVISIONS	
PLOT SCALE = 60,0000' / in.	CHECKED - DA	REVISED -
PLOT DATE = 1/24/2025	DATE - 12/09/2024	REVISED -

**STATE OF ILLINOIS**  
**DEPARTMENT OF TRANSPORTATION**

<b>DRAINAGE PLAN</b>	
<b>I-94 (BISHOP FORD EXPY)</b>	
SCALE: 30	SHEET 4 OF 588+20 SHEETS
STA. 597+60	TO STA.

F.A.I. RTE.	SECTION	COUNTY	TOTAL SHEETS	SHEET NO.
94	(42-B-11-1) BR, BJR 24	COOK	761	252
CONTRACT NO. 62W87				
ILLINOIS FED. AID PROJECT				

**PIPE UNDERDRAIN SCHEDULE**

PIPE UNDERDRAIN NO.	ALIGNMENT	FROM		TO		BENT INVERT	LENGTH (FT)	SIZE (INCH)	DESCRIPTION	REMARKS
		STATION	OFFSET	STATION	OFFSET					
PU-1	EX_CL_I94	572+98.69	54.07 LT	*573+32.15	54.06 LT	621.80	33.46	6 INCH	PIPE UNDERDRAIN 6"	
PU-2	EX_CL_I94	573+42.48	54.06 LT	*574+79.90	54.03 LT	620.07	137.18	6 INCH	PIPE UNDERDRAIN 6"	
PU-3	EX_CL_I94	574+90.80	54.02 LT	*576+31.57	53.99 LT	617.79	140.77	6 INCH	PIPE UNDERDRAIN 6"	
PU-4	EX_CL_I94	576+42.40	53.99 LT	*577+82.13	53.95 LT	614.24	139.74	6 INCH	PIPE UNDERDRAIN 6"	
PU-5	EX_CL_I94	577+93.43	53.95 LT	*579+32.85	53.91 LT	611.68	139.42	6 INCH	PIPE UNDERDRAIN 6"	
PU-6	EX_CL_I94	579+58.23	53.91 LT	*579+81.34	53.90 LT	613.13	23.11	6 INCH	PIPE UNDERDRAIN 6"	
PU-07	US6_Y1	*112+00	0.5 RT	113+65.40	0.5 RT	596.17	165.40	6 INCH	PIPE UNDERDRAIN 6"	
PU-08	US6_Y1	*109+50	0.5 RT	112+00	0.5 RT	594.31	250.00	6 INCH	PIPE UNDERDRAIN 6"	
PU-09	US6_Y1	*107+00	0.5 RT	109+50	0.5 RT	593.33	250.00	6 INCH	PIPE UNDERDRAIN 6"	
PU-10	US6_Y1	104+50	0.5 RT	*107+00	0.5 RT	594.33	250.00	6 INCH	PIPE UNDERDRAIN 6"	
PU-11	US6_Y1	*102+00	0.5 RT	104+50	0.5 RT	594.33	250.00	6 INCH	PIPE UNDERDRAIN 6"	

\*BENT ELEVATION STATION

**PIPE UNDERDRAIN SPECIAL SCHEDULE**

PIPE UNDERDRAIN SPECIAL NO.	ALIGNMENT	FROM		TO		LENGTH (FT)	SIZE (INCH)	DESCRIPTION	REMARKS
		STATION	OFFSET	STATION	OFFSET				
PUS-01	EX_CL_I94	573+32.15	54.06 LT	573+32.86	64.46 LT	10.69	6 INCH	PIPE UNDERDRAINS 6" (SPECIAL)	
PUS-02	EX_CL_I94	574+79.90	54.03 LT	574+80.60	63.85 LT	10.12	6 INCH	PIPE UNDERDRAINS 6" (SPECIAL)	
PUS-03	EX_CL_I94	576+31.57	53.99 LT	576+32.28	63.04 LT	9.35	6 INCH	PIPE UNDERDRAINS 6" (SPECIAL)	
PUS-04	EX_CL_I94	577+82.13	53.95 LT	577+82.84	63.16 LT	9.50	6 INCH	PIPE UNDERDRAINS 6" (SPECIAL)	
PUS-05	EX_CL_I94	579+32.85	53.91 LT	579+33.55	67.41 LT	13.78	6 INCH	PIPE UNDERDRAINS 6" (SPECIAL)	
PUS-06	EX_CL_I94	579+81.34	53.90 LT	579+82.04	67.40 LT	13.79	6 INCH	PIPE UNDERDRAINS 6" (SPECIAL)	
PUS-07	US6_Y1	112+00	0.5 RT	112+00	12.93 RT	12.43	6 INCH	PIPE UNDERDRAINS 6" (SPECIAL)	
PUS-08	US6_Y1	109+50	0.5 RT	109+50	16.18 RT	17.72	6 INCH	PIPE UNDERDRAINS 6" (SPECIAL)	
PUS-09	US6_Y1	109+50	0.5 RT	109+50	14.31 RT	18.72	6 INCH	PIPE UNDERDRAINS 6" (SPECIAL)	
PUS-10	US6_Y1	107+00	0.5 RT	107+00	16.38 RT	14.20	6 INCH	PIPE UNDERDRAINS 6" (SPECIAL)	
PUS-11	US6_Y1	102+00	0.5 RT	102+00	15.56 RT	15.90	6 INCH	PIPE UNDERDRAINS 6" (SPECIAL)	

**PIPE UNDERDRAIN STRUCTURE SCHEDULE**

UNDERDRAIN STRUCTURE NO.	ALIGNMENT	STATION	OFFSET	OUTLET INVERT	DESCRIPTION	REMARKS
SU-01	EX_CL_I94	573+32.86	64.46 LT	621.60	CONCRETE HEADWALLS FOR PIPE DRAINS	
SU-02	EX_CL_I94	574+80.60	63.85 LT	619.87	CONCRETE HEADWALLS FOR PIPE DRAINS	
SU-03	EX_CL_I94	576+32.28	63.04 LT	617.61	CONCRETE HEADWALLS FOR PIPE DRAINS	
SU-04	EX_CL_I94	577+82.84	63.16 LT	614.06	CONCRETE HEADWALLS FOR PIPE DRAINS	
SU-05	EX_CL_I94	579+33.55	67.41 LT	611.41	CONCRETE HEADWALLS FOR PIPE DRAINS	
SU-06	EX_CL_I94	579+82.04	67.40 LT	612.86	CONCRETE HEADWALLS FOR PIPE DRAINS	
SU-07	US6_Y1	112+00	12.93 RT	596.10	CONCRETE HEADWALLS FOR PIPE DRAINS	
SU-08	US6_Y1	109+50	16.18 RT	594.06	CONCRETE HEADWALLS FOR PIPE DRAINS	
SU-09	US6_Y1	107+00	14.31 RT	594.05	CONCRETE HEADWALLS FOR PIPE DRAINS	
SU-10	US6_Y1	102+00	16.38 RT	594.01	CONCRETE HEADWALLS FOR PIPE DRAINS	

MODEL: D:\info\... FILE NAME: ...



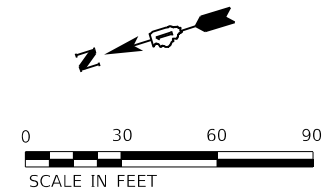
USER NAME = hbmeprw11cs01s	DESIGNED - FA	REVISED -
PLOT SCALE = 40,0000' / in.	CHECKED - DA	REVISED -
PLOT DATE = 1/24/2025	DATE - 12/09/2024	REVISED -

**STATE OF ILLINOIS  
DEPARTMENT OF TRANSPORTATION**

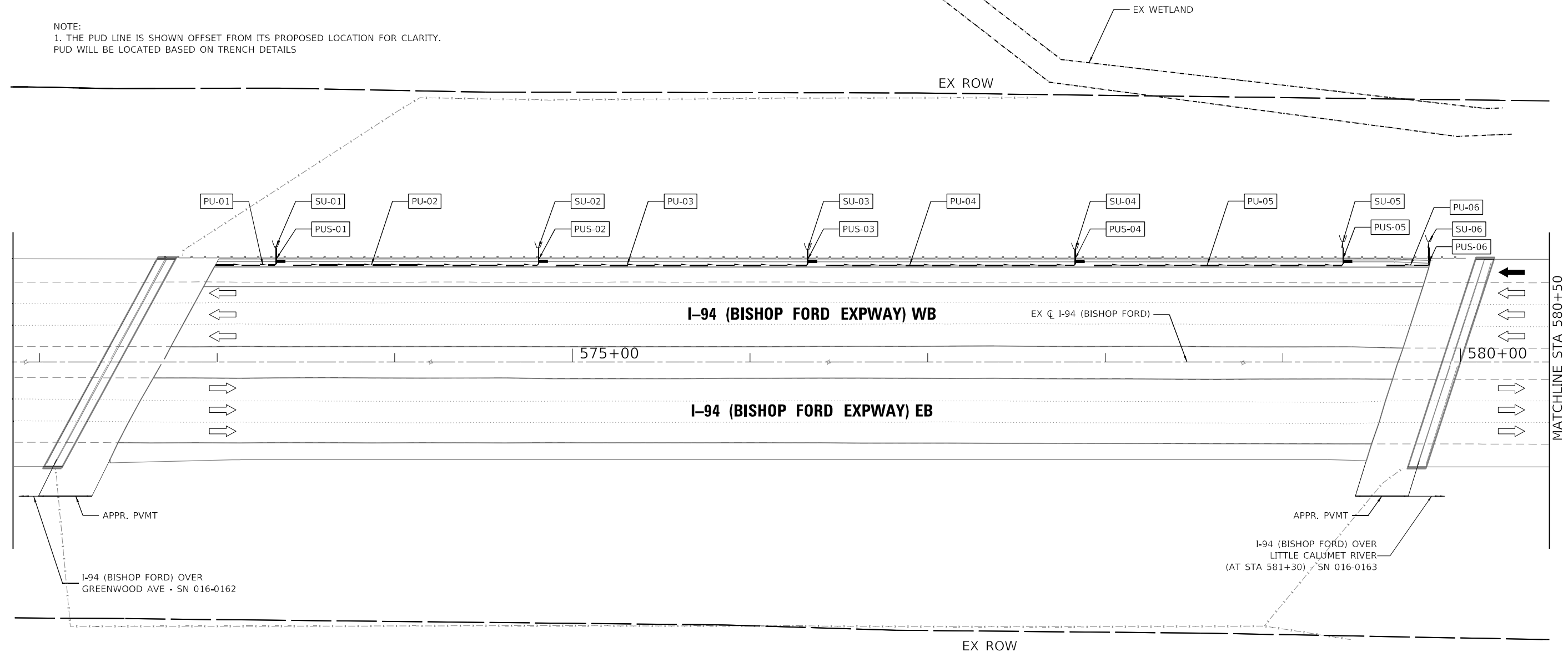
**SUBSURFACE PIPE UNDERDRAIN SCHEDULE  
I-94 (BISHOP FORD EXPY)**

SCALE: SHEET 5 OF 8 SHEETS STA. TO STA.

F.A.I. RTE.	SECTION	COUNTY	TOTAL SHEETS	SHEET NO.
94	(42-B-11-1) BR. BJR 24	COOK	761	253
CONTRACT NO. 62W87				
		ILLINOIS	FED. AID PROJECT	



NOTE:  
1. THE PUD LINE IS SHOWN OFFSET FROM ITS PROPOSED LOCATION FOR CLARITY.  
PUD WILL BE LOCATED BASED ON TRENCH DETAILS



**DRAINAGE LEGEND**

# - #	PROPOSED SEWER PIPE		PROPOSED STORM SEWER		EXISTING STORM SEWER
# - #	PROPOSED SEWER STRUCTURE		PROPOSED UNDERDRAIN		EXISTING UNDERDRAIN
SU #-#	PROPOSED UNDERDRAIN STRUCTURE		PROPOSED CATCH BASIN		EXISTING CATCH BASIN
PU #-#	PROPOSED UNDERDRAIN PIPE		PROPOSED DITCH FLOW		EXISTING DITCH FLOW
			PROPOSED INLET		EXISTING INLET
			PROPOSED HEADWALL		PROPOSED LIMITS OF CONSTRUCTION

MODEL: D:\mfe\115601\CS\work\_dfr\0658011458\_888D127W07-410-Drainage-C05.dgn

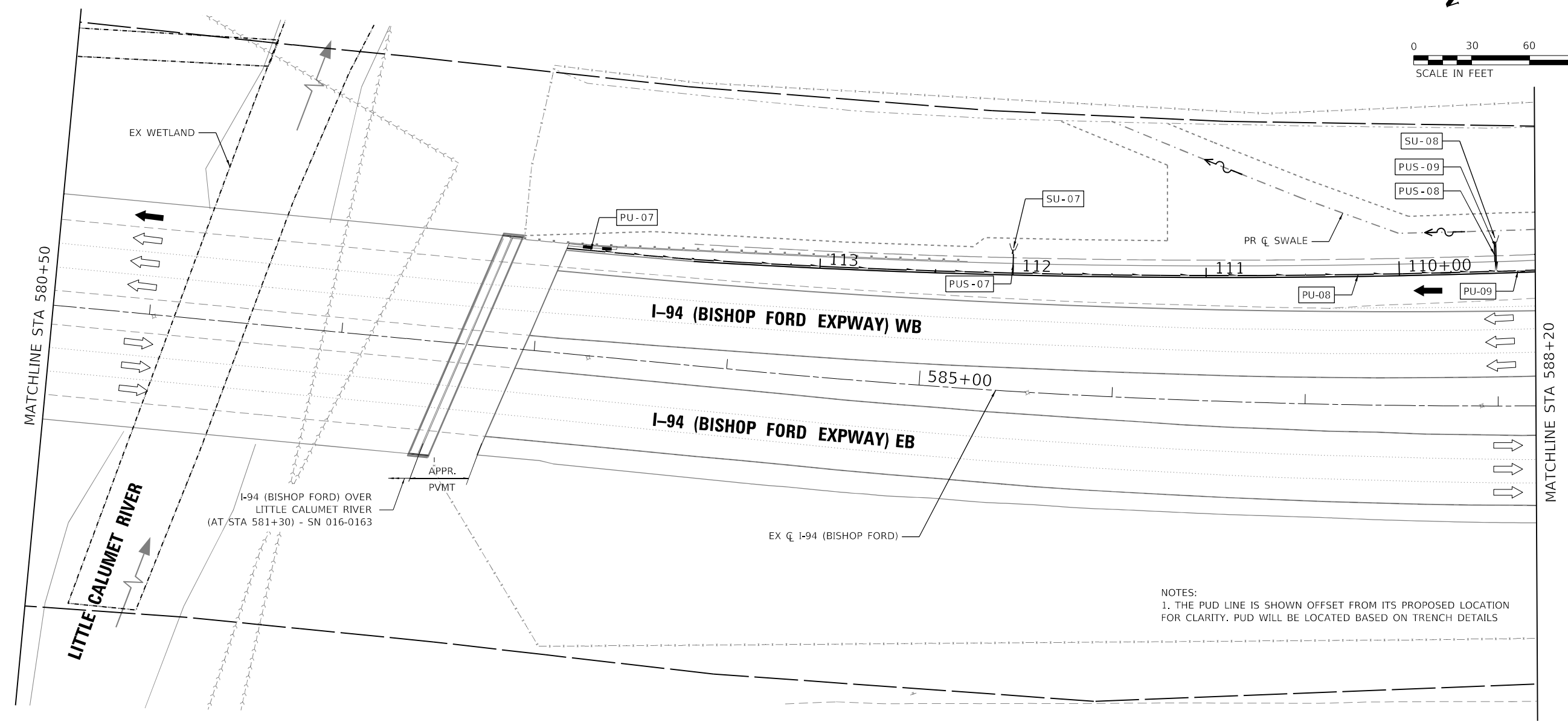
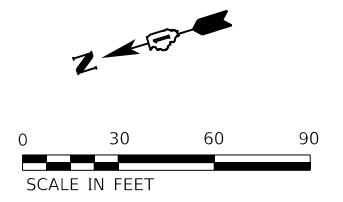


USER NAME = hbmeprw11cs01s	DESIGNED - FA	REVISED -
	DRAWN - FA	REVISED -
PLOT SCALE = 60,0000 ' / in.	CHECKED - DA	REVISED -
PLOT DATE = 1/24/2025	DATE - 12/09/2024	REVISED -

**STATE OF ILLINOIS  
DEPARTMENT OF TRANSPORTATION**

<b>SUBSURFACE PIPE UNDERDRAIN PLAN</b>			
<b>I-94 (BISHOP FORD EXPY)</b>			
SCALE: 30	SHEET 6	OF 8 SHEETS	STA. 571+85 TO STA. 580+50

F.A.I. RTE.	SECTION	COUNTY	TOTAL SHEETS	SHEET NO.
94	(42-B-11-1) BR. BJR 24	COOK	761	254
CONTRACT NO. 62W87				
ILLINOIS FED. AID PROJECT				



NOTES:  
 1. THE PUD LINE IS SHOWN OFFSET FROM ITS PROPOSED LOCATION FOR CLARITY. PUD WILL BE LOCATED BASED ON TRENCH DETAILS

**DRAINAGE LEGEND**

# - #	PROPOSED SEWER PIPE	# - #	PROPOSED STORM SEWER	# - #	EXISTING STORM SEWER
# - #	PROPOSED SEWER STRUCTURE	# - #	PROPOSED UNDERDRAIN	# - #	EXISTING UNDERDRAIN
SU # - #	PROPOSED UNDERDRAIN STRUCTURE	# - #	PROPOSED CATCH BASIN	# - #	EXISTING CATCH BASIN
PU # - #	PROPOSED UNDERDRAIN PIPE	# - #	PROPOSED DITCH FLOW	# - #	EXISTING DITCH FLOW
		# - #	PROPOSED INLET	# - #	EXISTING INLET
		# - #	PROPOSED HEADWALL	# - #	PROPOSED LIMITS OF CONSTRUCTION

MODEL: D:\m\h\115601\CS\work\drain\115601\115601.dwg  
 FILE NAME: 115601\115601.dwg  
 PLOT DATE: 1/24/2025



USER NAME = hbmeprw11cs01s	DESIGNED - FA	REVISED -
DRAWN - FA	REVISIONS -	
PLOT SCALE = 60,0000' / in.	CHECKED - DA	REVISIONS -
PLOT DATE = 1/24/2025	DATE - 12/09/2024	REVISIONS -

**STATE OF ILLINOIS**  
**DEPARTMENT OF TRANSPORTATION**

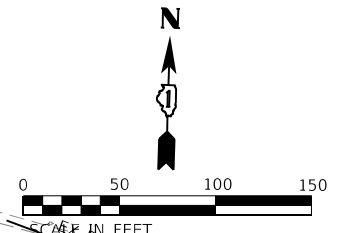
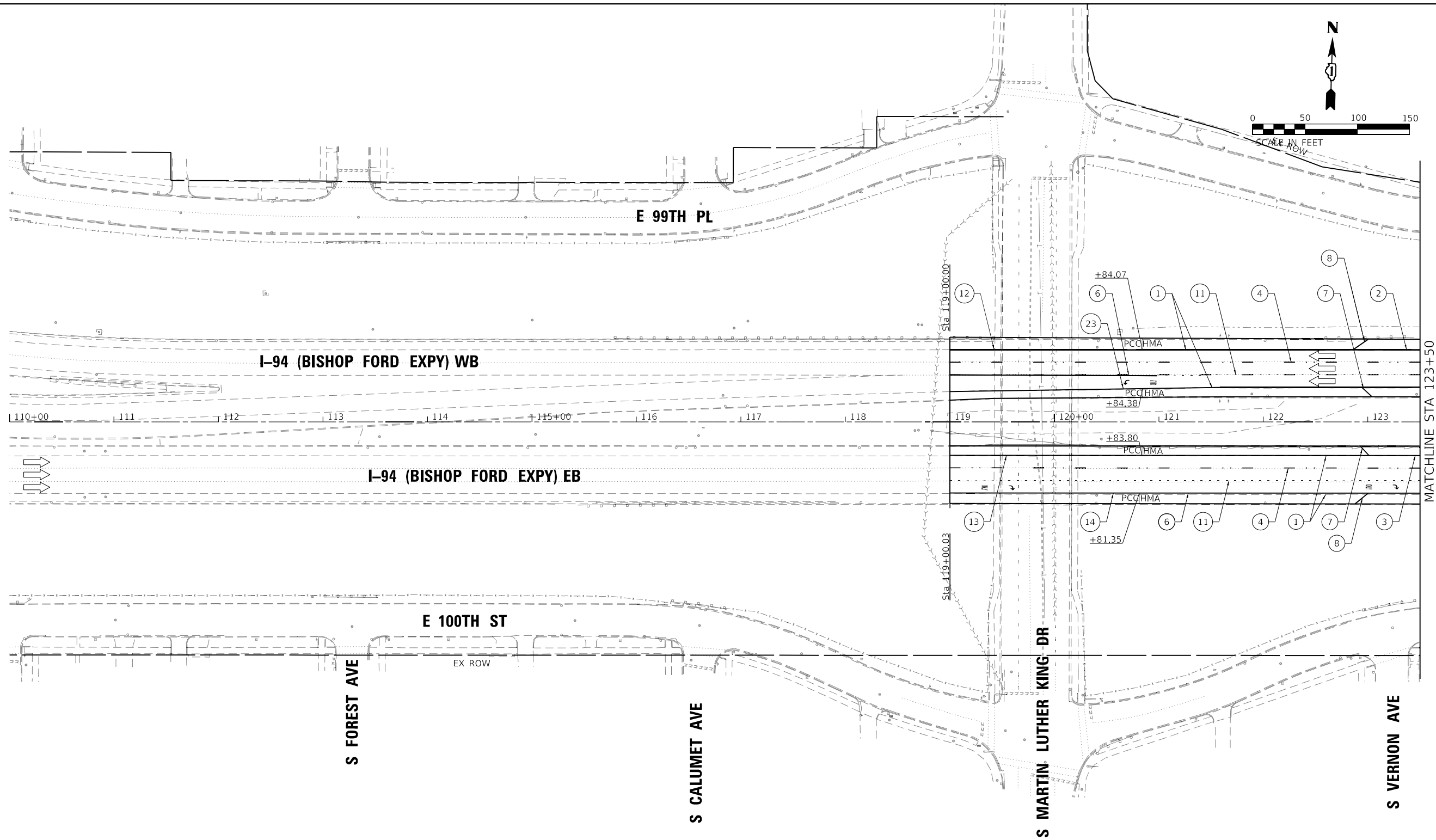
<b>SUBSURFACE PIPE UNDERDRAIN PLAN</b>			
<b>I-94 (BISHOP FORD EXPY)</b>			
SCALE: 30	SHEET 7	OF 580+50 SHEETS	STA. 588+20 TO STA.

F.A.I. RTE.	SECTION	COUNTY	TOTAL SHEETS	SHEET NO.
94	(42-B-11-1) BR. BJR 24	COOK	761	255
CONTRACT NO. 62W87				
ILLINOIS FED. AID PROJECT				









MATCHLINE STA 123+50  
SEE SHEET 02

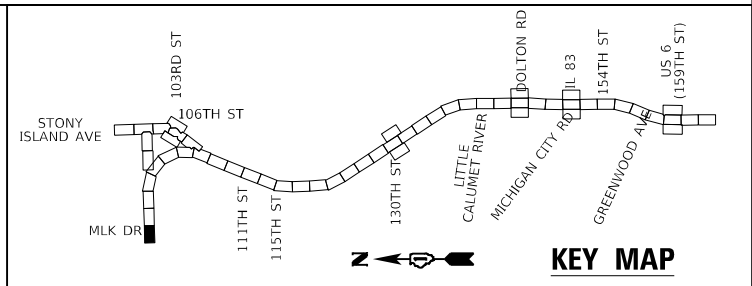
**LEGEND**

- ① SHOULDER RUMBLE STRIPS, 16" (64200116)
- ② THERMOPLASTIC PAVEMENT MARKING - LINE 4", WHITE (78000200)
- ③ THERMOPLASTIC PAVEMENT MARKING - LINE 4", YELLOW (78000200)
- ④ PREFORMED PLASTIC PAVEMENT MARKING, TYPE D - LINE 5", 10' DASH, 30' SKIP, WHITE (78004625)
- ⑤ PREFORMED PLASTIC PAVEMENT MARKING, TYPE D - LINE 4", 2' DASH, 6' SKIP, WHITE (78004620)

- ⑥ THERMOPLASTIC PAVEMENT MARKING - LINE 8", WHITE (78000500)
- ⑦ THERMOPLASTIC PAVEMENT MARKING - LINE 12", YELLOW, 45°, 500' SPACING (78000600)
- ⑧ THERMOPLASTIC PAVEMENT MARKING - LINE 12", WHITE, 45°, 500' SPACING (78000600)
- ⑨ THERMOPLASTIC PAVEMENT MARKING - LINE 12", WHITE, CHEVRONS, 30' SPACING (78000600)
- ⑩ THERMOPLASTIC PAVEMENT MARKING - LETTERS AND SYMBOLS, WHITE (78000100)
- ⑪ PREFORMED PLASTIC PAVEMENT MARKING, TYPE D - LINE 8", 3' DASH, 9' SKIP, WHITE (78004640)

- ⑫ MODIFIED URETHANE PAVEMENT MARKING - LINE 4", WHITE (78009004)
- ⑬ MODIFIED URETHANE PAVEMENT MARKING - LINE 4", YELLOW (78009004)
- ⑭ MODIFIED URETHANE PAVEMENT MARKING - LINE 8", WHITE (78009008)
- ⑮ MODIFIED URETHANE PAVEMENT MARKING - LINE 12", WHITE, 45°, 500' SPACING (78009012)
- ⑯ MODIFIED URETHANE PAVEMENT MARKING - LINE 12", YELLOW, 45°, 500' SPACING (78009012)
- ⑰ MODIFIED URETHANE PAVEMENT MARKING - LINE 12", WHITE, CHEVRON, 30' SPACING (78009012)

- ⑱ MODIFIED URETHANE PAVEMENT MARKING - LINE 12", WHITE, 45° (78009012)
- ⑲ MODIFIED URETHANE PAVEMENT MARKING - LINE 12", YELLOW, 45° (78009012)
- ⑳ PREFORMED PLASTIC PAVEMENT MARKING, TYPE D - LINE 7" CONTRAST, 2' DASH, 6' SKIP, WHITE (78004635)
- ㉑ RAISED REFLECTIVE PAVEMENT MARKERS (78100100)
- ㉒ PREFORMED PLASTIC PAVEMENT MARKING TYPE D - LINE 8" CONTRAST, 10' DASH, 30' SKIP, WHITE (78004640)
- ㉓ MODIFIED URETHANE PAVEMENT MARKING - LINE 8", YELLOW (78009008)



USER NAME = hbmeprw11cs01s	DESIGNED - FA	REvised -
PLOT SCALE = 100,0000' / in.	DRAWN - FA	REvised -
PLOT DATE = 12/10/2024	CHECKED - AMI	REvised -
	DATE - 12/9/2024	REvised -

**STATE OF ILLINOIS  
DEPARTMENT OF TRANSPORTATION**

**PAVEMENT MARKING PLAN  
I-94 (BISHOP FORD EXPY)**

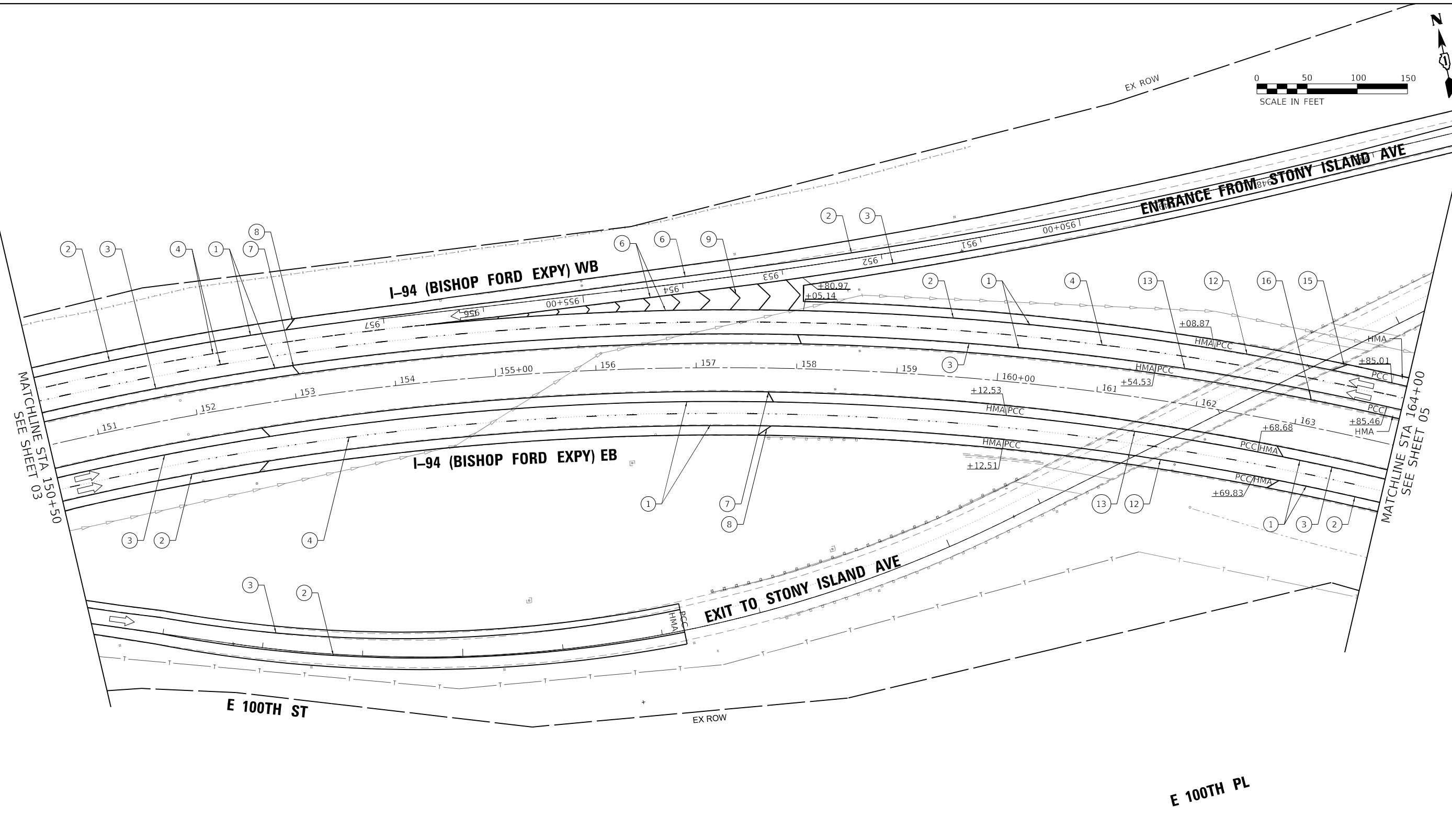
SCALE: SHEET 1 OF 56 SHEETS STA. 447+5 TO STA. 461+45

F.A.I. RTE.	SECTION	COUNTY	TOTAL SHEETS	SHEET NO.
94	(42-B-11-1) BR. BJR 24	COOK	761	258
ILLINOIS / FED. AID PROJECT			CONTRACT NO. 62W87	

MODEL: D:\m\h\11cs01s.dwg  
 FILE NAME: hbm\m\h\11cs01s.dwg  
 PLOT DATE: 12/10/2024 10:11:11 AM  
 PLOT SCALE: 100,0000' / in.  
 PLOT SIZE: 11.00 x 17.00 inches







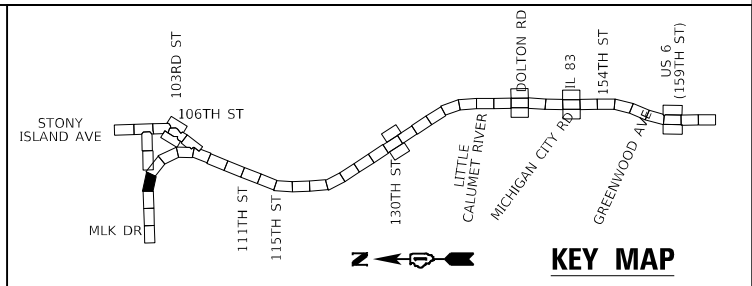
**LEGEND**

- ① SHOULDER RUMBLE STRIPS, 16" (64200116)
- ② THERMOPLASTIC PAVEMENT MARKING - LINE 4", WHITE (78000200)
- ③ THERMOPLASTIC PAVEMENT MARKING - LINE 4", YELLOW (78000200)
- ④ PREFORMED PLASTIC PAVEMENT MARKING, TYPE D - LINE 5", 10' DASH, 30' SKIP, WHITE (78004625)
- ⑤ PREFORMED PLASTIC PAVEMENT MARKING, TYPE D - LINE 4", 2' DASH, 6' SKIP, WHITE (78004620)

- ⑥ THERMOPLASTIC PAVEMENT MARKING - LINE 8", WHITE (78000500)
- ⑦ THERMOPLASTIC PAVEMENT MARKING - LINE 12", YELLOW, 45°, 500' SPACING (78000600)
- ⑧ THERMOPLASTIC PAVEMENT MARKING - LINE 12", WHITE, 45°, 500' SPACING (78000600)
- ⑨ THERMOPLASTIC PAVEMENT MARKING - LINE 12", WHITE, CHEVRONS, 30' SPACING (78000600)
- ⑩ THERMOPLASTIC PAVEMENT MARKING - LETTERS AND SYMBOLS, WHITE (78000100)
- ⑪ PREFORMED PLASTIC PAVEMENT MARKING, TYPE D - LINE 8", 3' DASH, 9' SKIP, WHITE (78004640)

- ⑫ MODIFIED URETHANE PAVEMENT MARKING - LINE 4", WHITE (78009004)
- ⑬ MODIFIED URETHANE PAVEMENT MARKING - LINE 4", YELLOW (78009004)
- ⑭ MODIFIED URETHANE PAVEMENT MARKING - LINE 8", WHITE (78009008)
- ⑮ MODIFIED URETHANE PAVEMENT MARKING - LINE 12", WHITE, 45°, 500' SPACING (78009012)
- ⑯ MODIFIED URETHANE PAVEMENT MARKING - LINE 12", YELLOW, 45°, 500' SPACING (78009012)
- ⑰ MODIFIED URETHANE PAVEMENT MARKING - LINE 12", WHITE, CHEVRON, 30' SPACING (78009012)

- ⑱ MODIFIED URETHANE PAVEMENT MARKING - LINE 12", WHITE, 45° (78009012)
- ⑲ MODIFIED URETHANE PAVEMENT MARKING - LINE 12", YELLOW, 45° (78009012)
- ⑳ PREFORMED PLASTIC PAVEMENT MARKING, TYPE D - LINE 7" CONTRAST, 2' DASH, 6' SKIP, WHITE (78004635)
- ㉑ RAISED REFLECTIVE PAVEMENT MARKERS (78100100)
- ㉒ PREFORMED PLASTIC PAVEMENT MARKING TYPE D - LINE 8" CONTRAST, 10' DASH, 30' SKIP, WHITE (78004640)
- ㉓ MODIFIED URETHANE PAVEMENT MARKING - LINE 8", YELLOW (78009008)



USER NAME	= hbmeprw11cs01s
PLOT SCALE	= 100,0000' / in.
PLOT DATE	= 12/10/2024

DESIGNED	- FA	REVISED	-
DRAWN	- FA	REVISED	-
CHECKED	- AMI	REVISED	-
DATE	- 12/9/2024	REVISED	-

**STATE OF ILLINOIS  
DEPARTMENT OF TRANSPORTATION**

**PAVEMENT MARKING PLAN  
I-94 (BISHOP FORD EXPY)**

SCALE: SHEET 4 OF 56 SHEETS STA. 447+7 TO STA. 461+41

F.A.I. RTE.	SECTION	COUNTY	TOTAL SHEETS	SHEET NO.
94	(42-B-11-1) BR. BJR 24	COOK	761	261
CONTRACT NO. 62W87				
ILLINOIS / FED. AID PROJECT				

MODEL: D:\m\h\...  
 FILE NAME: ...  
 MODEL: D:\m\h\...





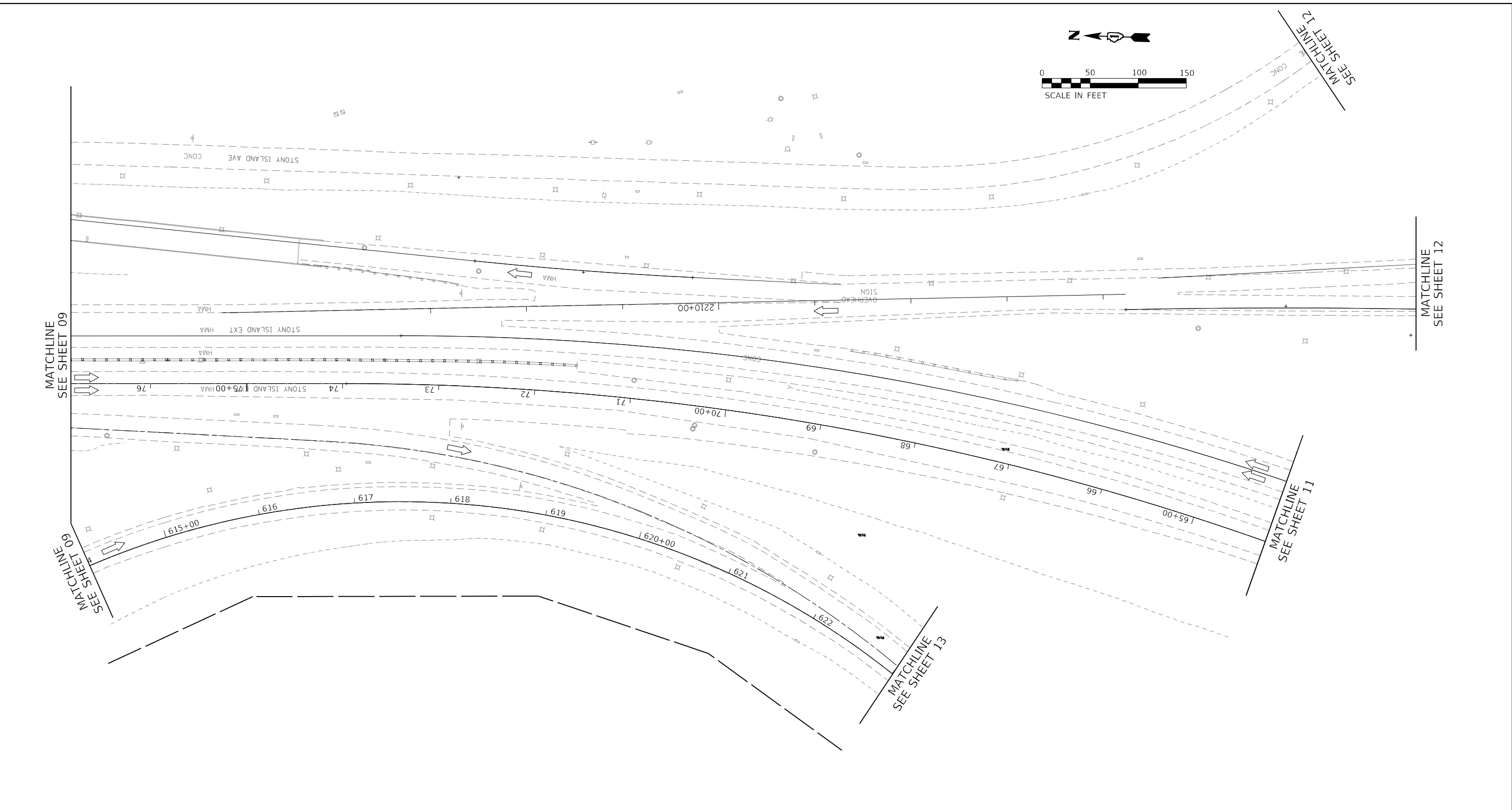








MODEL: D:\m\h\11501165.dwg  
 FILE NAME: 11501165.dwg  
 PLOT SCALE: 100,0000' / in.  
 PLOT DATE: 12/10/2024

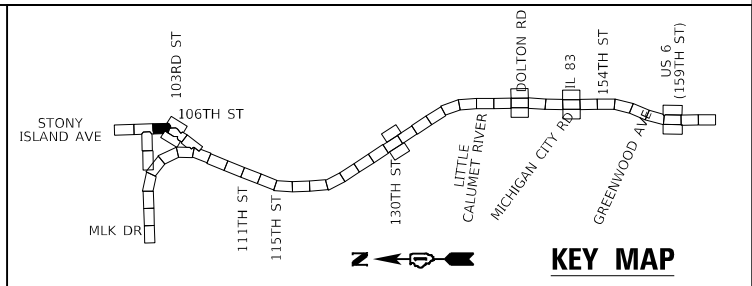


- LEGEND**
- ① SHOULDER RUMBLE STRIPS, 16" (64200116)
  - ② THERMOPLASTIC PAVEMENT MARKING - LINE 4", WHITE (78000200)
  - ③ THERMOPLASTIC PAVEMENT MARKING - LINE 4", YELLOW (78000200)
  - ④ PREFORMED PLASTIC PAVEMENT MARKING, TYPE D - LINE 5", 10' DASH, 30' SKIP, WHITE (78004625)
  - ⑤ PREFORMED PLASTIC PAVEMENT MARKING, TYPE D - LINE 4", 2' DASH, 6' SKIP, WHITE (78004620)

- ⑥ THERMOPLASTIC PAVEMENT MARKING - LINE 8", WHITE (78000500)
- ⑦ THERMOPLASTIC PAVEMENT MARKING - LINE 12", YELLOW, 45°, 500' SPACING (78000600)
- ⑧ THERMOPLASTIC PAVEMENT MARKING - LINE 12", WHITE, 45°, 500' SPACING (78000600)
- ⑨ THERMOPLASTIC PAVEMENT MARKING - LINE 12", WHITE, CHEVRONS, 30' SPACING (78000600)
- ⑩ THERMOPLASTIC PAVEMENT MARKING - LETTERS AND SYMBOLS, WHITE (78000100)
- ⑪ PREFORMED PLASTIC PAVEMENT MARKING, TYPE D - LINE 8", 3' DASH, 9' SKIP, WHITE (78004640)

- ⑫ MODIFIED URETHANE PAVEMENT MARKING - LINE 4", WHITE (78009004)
- ⑬ MODIFIED URETHANE PAVEMENT MARKING - LINE 4", YELLOW (78009004)
- ⑭ MODIFIED URETHANE PAVEMENT MARKING - LINE 8", WHITE (78009008)
- ⑮ MODIFIED URETHANE PAVEMENT MARKING - LINE 12", WHITE, 45°, 500' SPACING (78009012)
- ⑯ MODIFIED URETHANE PAVEMENT MARKING - LINE 12", YELLOW, 45°, 500' SPACING (78009012)
- ⑰ MODIFIED URETHANE PAVEMENT MARKING - LINE 12", WHITE, CHEVRON, 30' SPACING (78009012)

- ⑱ MODIFIED URETHANE PAVEMENT MARKING - LINE 12", WHITE, 45° (78009012)
- ⑲ MODIFIED URETHANE PAVEMENT MARKING - LINE 12", YELLOW, 45° (78009012)
- ⑳ PREFORMED PLASTIC PAVEMENT MARKING, TYPE D - LINE 7" CONTRAST, 2' DASH, 6' SKIP, WHITE (78004635)
- ㉑ RAISED REFLECTIVE PAVEMENT MARKERS (78100100)
- ㉒ PREFORMED PLASTIC PAVEMENT MARKING TYPE D - LINE 8" CONTRAST, 10' DASH, 30' SKIP, WHITE (78004640)
- ㉓ MODIFIED URETHANE PAVEMENT MARKING - LINE 8", YELLOW (78009008)



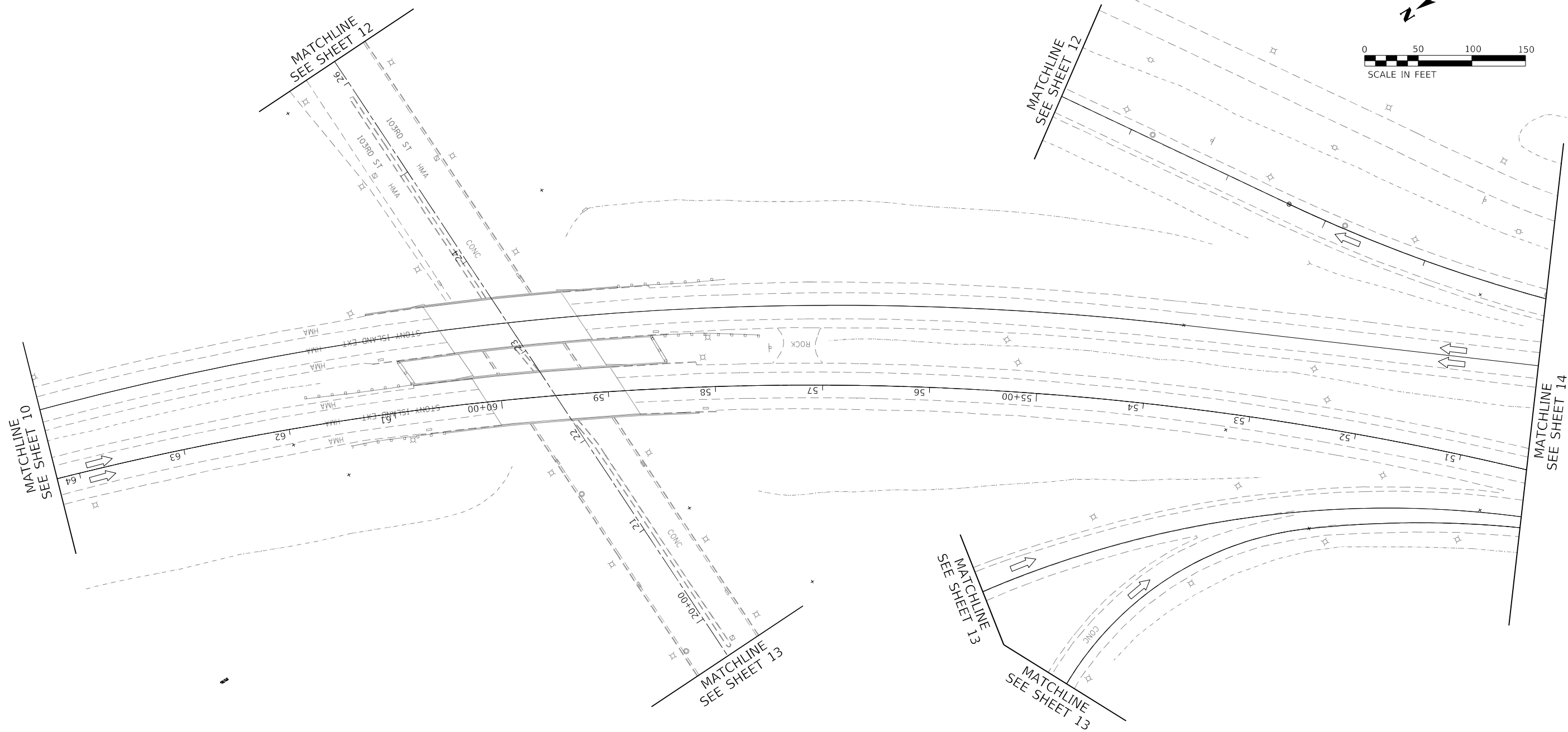
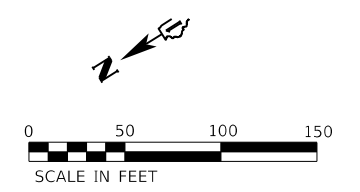
USER NAME = hbmeprw111cs01s	DESIGNED - FA	REVISED -
PLOT SCALE = 100,0000' / in.	DRAWN - FA	REVISED -
PLOT DATE = 12/10/2024	CHECKED - AMI	REVISED -
	DATE - 12/9/2024	REVISED -

**STATE OF ILLINOIS**  
**DEPARTMENT OF TRANSPORTATION**

**PAVEMENT MARKING PLAN**  
**I-94 (BISHOP FORD EXPY)**

SCALE: SHEET 10 OF 56 SHEETS STA. 447+13 TO STA. 461+37

F.A.I. RTE.	SECTION	COUNTY	TOTAL SHEETS	SHEET NO.
94	(42-B-11-1) BR. BJR 24	COOK	761	267
CONTRACT NO. 62W87				
ILLINOIS FED. AID PROJECT				



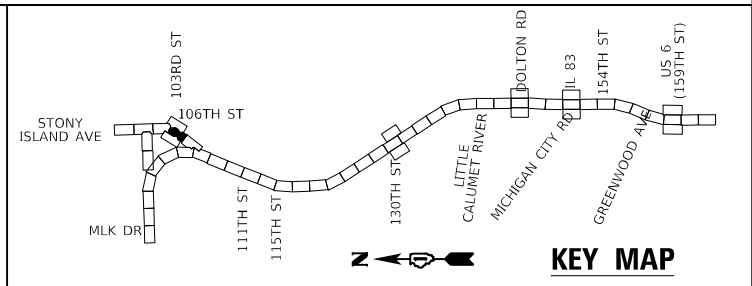
**LEGEND**

- ① SHOULDER RUMBLE STRIPS, 16" (64200116)
- ② THERMOPLASTIC PAVEMENT MARKING - LINE 4", WHITE (78000200)
- ③ THERMOPLASTIC PAVEMENT MARKING - LINE 4", YELLOW (78000200)
- ④ PREFORMED PLASTIC PAVEMENT MARKING, TYPE D - LINE 5", 10' DASH, 30' SKIP, WHITE (78004625)
- ⑤ PREFORMED PLASTIC PAVEMENT MARKING, TYPE D - LINE 4", 2' DASH, 6' SKIP, WHITE (78004620)

- ⑥ THERMOPLASTIC PAVEMENT MARKING - LINE 8", WHITE (78000500)
- ⑦ THERMOPLASTIC PAVEMENT MARKING - LINE 12", YELLOW, 45°, 500' SPACING (78000600)
- ⑧ THERMOPLASTIC PAVEMENT MARKING - LINE 12", WHITE, 45°, 500' SPACING (78000600)
- ⑨ THERMOPLASTIC PAVEMENT MARKING - LINE 12", WHITE, CHEVRONS, 30' SPACING (78000600)
- ⑩ THERMOPLASTIC PAVEMENT MARKING - LETTERS AND SYMBOLS, WHITE (78000100)
- ⑪ PREFORMED PLASTIC PAVEMENT MARKING, TYPE D - LINE 8", 3' DASH, 9' SKIP, WHITE (78004640)

- ⑫ MODIFIED URETHANE PAVEMENT MARKING - LINE 4", WHITE (78009004)
- ⑬ MODIFIED URETHANE PAVEMENT MARKING - LINE 4", YELLOW (78009004)
- ⑭ MODIFIED URETHANE PAVEMENT MARKING - LINE 8", WHITE (78009008)
- ⑮ MODIFIED URETHANE PAVEMENT MARKING - LINE 12", WHITE, 45°, 500' SPACING (78009012)
- ⑯ MODIFIED URETHANE PAVEMENT MARKING - LINE 12", YELLOW, 45°, 500' SPACING (78009012)
- ⑰ MODIFIED URETHANE PAVEMENT MARKING - LINE 12", WHITE, CHEVRON, 30' SPACING (78009012)

- ⑱ MODIFIED URETHANE PAVEMENT MARKING - LINE 12", WHITE, 45° (78009012)
- ⑲ MODIFIED URETHANE PAVEMENT MARKING - LINE 12", YELLOW, 45° (78009012)
- ⑳ PREFORMED PLASTIC PAVEMENT MARKING, TYPE D - LINE 7" CONTRAST, 2' DASH, 6' SKIP, WHITE (78004635)
- ㉑ RAISED REFLECTIVE PAVEMENT MARKERS (78100100)
- ㉒ PREFORMED PLASTIC PAVEMENT MARKING TYPE D - LINE 8" CONTRAST, 10' DASH, 30' SKIP, WHITE (78004640)
- ㉓ MODIFIED URETHANE PAVEMENT MARKING - LINE 8", YELLOW (78009008)



USER NAME = hbmeppw11cs01s	DESIGNED - FA	REVISD -
PLOT SCALE = 100,0000' / in.	DRAWN - FA	REVISD -
PLOT DATE = 12/10/2024	CHECKED - AMI	REVISD -
	DATE - 12/9/2024	REVISD -

DESIGNED - FA	REVISD -
DRAWN - FA	REVISD -
CHECKED - AMI	REVISD -
DATE - 12/9/2024	REVISD -

**STATE OF ILLINOIS  
DEPARTMENT OF TRANSPORTATION**

**PAVEMENT MARKING PLAN  
I-94 (BISHOP FORD EXPY)**

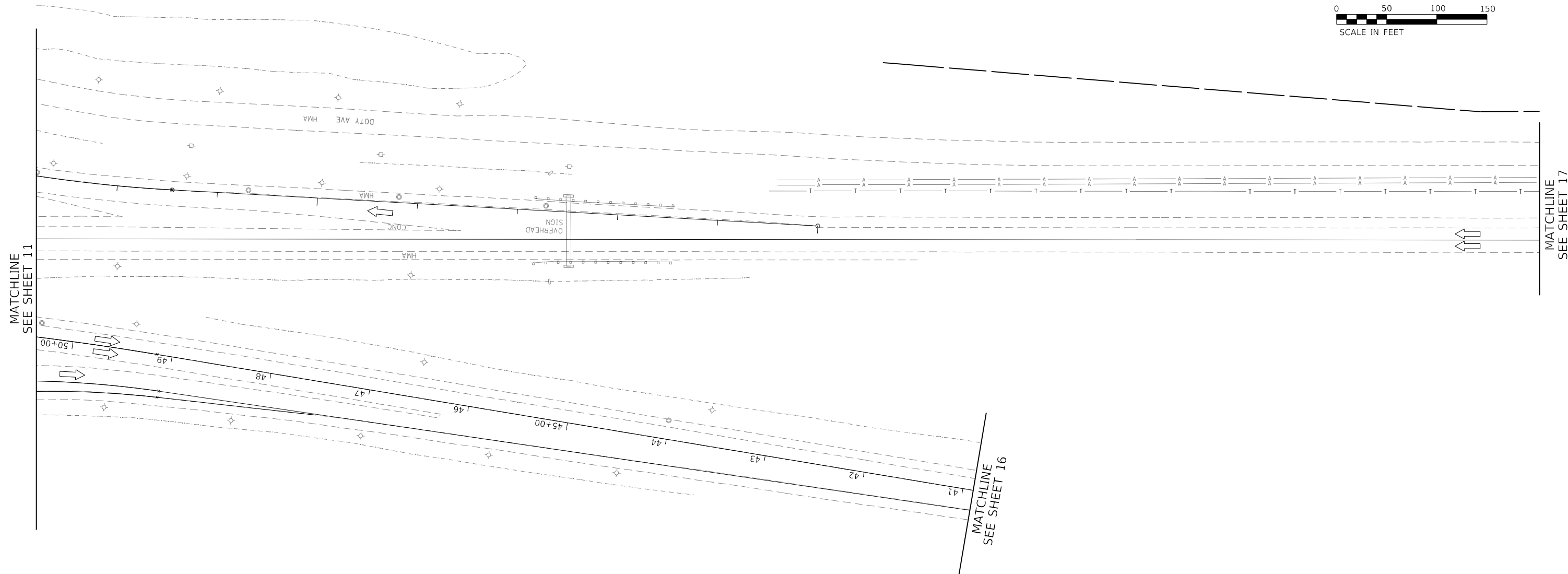
F.A.I. RTE.	SECTION	COUNTY	TOTAL SHEETS	SHEET NO.
94	(42-B-11-1) BR. BJR 24	COOK	761	268
CONTRACT NO. 62W87				
ILLINOIS FED. AID PROJECT				

SCALE: SHEET 11 OF 56 SHEETS STA. 447+14 TO STA. 461+36

MODEL: D:\m\h\11cs01s.dwg FILE: hbm\p\11cs01s.dwg DATE: 12/10/2024 10:30:16 AM PLOT: 12/10/2024 10:30:16 AM







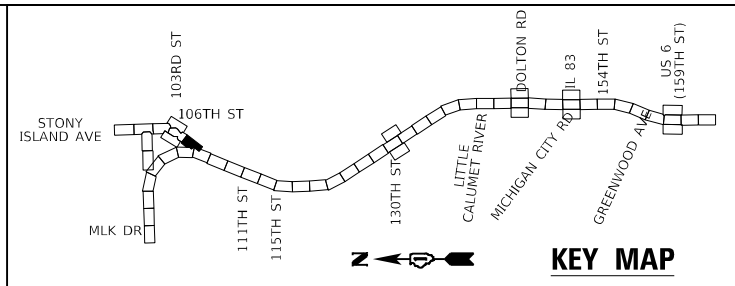
**LEGEND**

- ① SHOULDER RUMBLE STRIPS, 16" (64200116)
- ② THERMOPLASTIC PAVEMENT MARKING - LINE 4", WHITE (78000200)
- ③ THERMOPLASTIC PAVEMENT MARKING - LINE 4", YELLOW (78000200)
- ④ PREFORMED PLASTIC PAVEMENT MARKING, TYPE D - LINE 5", 10' DASH, 30' SKIP, WHITE (78004625)
- ⑤ PREFORMED PLASTIC PAVEMENT MARKING, TYPE D - LINE 4", 2' DASH, 6' SKIP, WHITE (78004620)

- ⑥ THERMOPLASTIC PAVEMENT MARKING - LINE 8", WHITE (78000500)
- ⑦ THERMOPLASTIC PAVEMENT MARKING - LINE 12", YELLOW, 45°, 500' SPACING (78000600)
- ⑧ THERMOPLASTIC PAVEMENT MARKING - LINE 12", WHITE, 45°, 500' SPACING (78000600)
- ⑨ THERMOPLASTIC PAVEMENT MARKING - LINE 12", WHITE, CHEVRONS, 30' SPACING (78000600)
- ⑩ THERMOPLASTIC PAVEMENT MARKING - LETTERS AND SYMBOLS, WHITE (78000100)
- ⑪ PREFORMED PLASTIC PAVEMENT MARKING, TYPE D - LINE 8", 3' DASH, 9' SKIP, WHITE (78004640)

- ⑫ MODIFIED URETHANE PAVEMENT MARKING - LINE 4", WHITE (78009004)
- ⑬ MODIFIED URETHANE PAVEMENT MARKING - LINE 4", YELLOW (78009004)
- ⑭ MODIFIED URETHANE PAVEMENT MARKING - LINE 8", WHITE (78009008)
- ⑮ MODIFIED URETHANE PAVEMENT MARKING - LINE 12", WHITE, 45°, 500' SPACING (78009012)
- ⑯ MODIFIED URETHANE PAVEMENT MARKING - LINE 12", YELLOW, 45°, 500' SPACING (78009012)
- ⑰ MODIFIED URETHANE PAVEMENT MARKING - LINE 12", WHITE, CHEVRON, 30' SPACING (78009012)

- ⑱ MODIFIED URETHANE PAVEMENT MARKING - LINE 12", WHITE, 45° (78009012)
- ⑲ MODIFIED URETHANE PAVEMENT MARKING - LINE 12", YELLOW, 45° (78009012)
- ⑳ PREFORMED PLASTIC PAVEMENT MARKING, TYPE D - LINE 7" CONTRAST, 2' DASH, 6' SKIP, WHITE (78004635)
- ㉑ RAISED REFLECTIVE PAVEMENT MARKERS (78100100)
- ㉒ PREFORMED PLASTIC PAVEMENT MARKING TYPE D - LINE 8" CONTRAST, 10' DASH, 30' SKIP, WHITE (78004640)
- ㉓ MODIFIED URETHANE PAVEMENT MARKING - LINE 8", YELLOW (78009008)



MODEL: D:\m\h\...  
 FILE NAME: ...  
 ...



USER NAME	= hbmeprw111cs01\$
PLOT SCALE	= 100,0000' / in.
PLOT DATE	= 12/10/2024

DESIGNED	-	FA	REVISED	-
DRAWN	-	FA	REVISED	-
CHECKED	-	AMI	REVISED	-
DATE	-	12/9/2024	REVISED	-

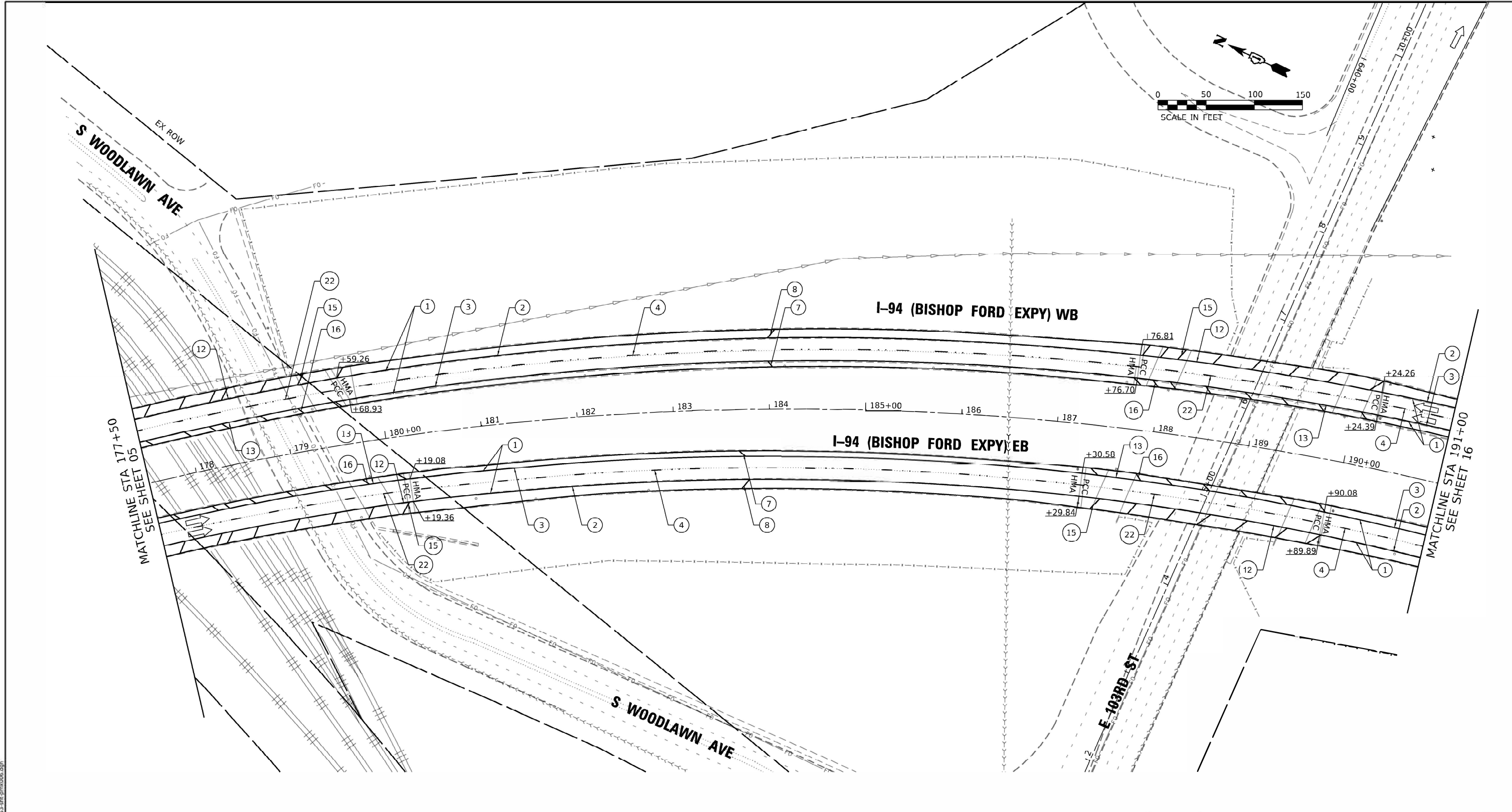
**STATE OF ILLINOIS**  
**DEPARTMENT OF TRANSPORTATION**

**PAVEMENT MARKING PLAN**  
**I-94 (BISHOP FORD EXPY)**

SCALE: SHEET 14 OF 56 SHEETS STA. 447+17 TO STA. 461+33

F.A.I. RTE.	SECTION	COUNTY	TOTAL SHEETS	SHEET NO.
94	(42-B-11-1) BR. BJR 24	COOK	761	271
ILLINOIS FED. AID PROJECT			CONTRACT NO. 62W87	





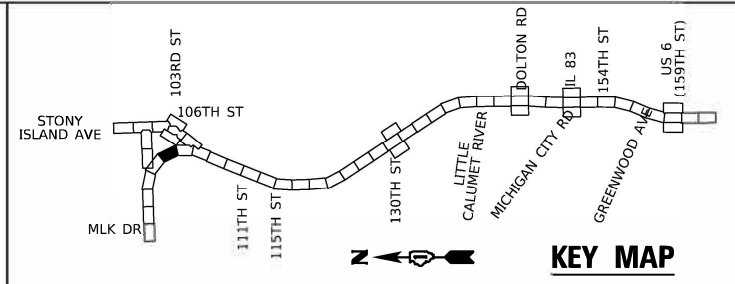
**LEGEND**

- ① SHOULDER RUMBLE STRIPS, 16" (64200116)
- ② THERMOPLASTIC PAVEMENT MARKING - LINE 4", WHITE (78000200)
- ③ THERMOPLASTIC PAVEMENT MARKING - LINE 4", YELLOW (78000200)
- ④ PREFORMED PLASTIC PAVEMENT MARKING, TYPE D - LINE 5", 10' DASH, 30' SKIP, WHITE (78004625)
- ⑤ PREFORMED PLASTIC PAVEMENT MARKING, TYPE D - LINE 4", 2' DASH, 6' SKIP, WHITE (78004620)

- ⑥ THERMOPLASTIC PAVEMENT MARKING - LINE 8", WHITE (78000500)
- ⑦ THERMOPLASTIC PAVEMENT MARKING - LINE 12", YELLOW, 45°, 500' SPACING (78000600)
- ⑧ THERMOPLASTIC PAVEMENT MARKING - LINE 12", WHITE, 45°, 500' SPACING (78000600)
- ⑨ THERMOPLASTIC PAVEMENT MARKING - LINE 12", WHITE, CHEVRONS, 30' SPACING (78000600)
- ⑩ THERMOPLASTIC PAVEMENT MARKING - LETTERS AND SYMBOLS, WHITE (78000100)
- ⑪ PREFORMED PLASTIC PAVEMENT MARKING, TYPE D - LINE 8", 3' DASH, 9' SKIP, WHITE (78004640)

- ⑫ MODIFIED URETHANE PAVEMENT MARKING - LINE 4", WHITE (78009004)
- ⑬ MODIFIED URETHANE PAVEMENT MARKING - LINE 4", YELLOW (78009004)
- ⑭ MODIFIED URETHANE PAVEMENT MARKING - LINE 8", WHITE (78009008)
- ⑮ MODIFIED URETHANE PAVEMENT MARKING - LINE 12", WHITE, 45°, 500' SPACING (78009013)
- ⑯ MODIFIED URETHANE PAVEMENT MARKING - LINE 12", YELLOW, 45°, 500' SPACING (78009012)
- ⑰ MODIFIED URETHANE PAVEMENT MARKING - LINE 12", WHITE, CHEVRON, 30' SPACING (78009012)

- ⑱ MODIFIED URETHANE PAVEMENT MARKING - LINE 12", WHITE, 45° (78009012)
- ⑲ MODIFIED URETHANE PAVEMENT MARKING - LINE 12", YELLOW, 45° (78009012)
- ⑳ PREFORMED PLASTIC PAVEMENT MARKING, TYPE D - LINE 7" CONTRAST, 2' DASH, 6' SKIP, WHITE (78004635)
- ㉑ RAISED REFLECTIVE PAVEMENT MARKERS (78100100)
- ㉒ PREFORMED PLASTIC PAVEMENT MARKING TYPE D - LINE 8" CONTRAST, 10' DASH, 30' SKIP, WHITE (78004640)
- ㉓ MODIFIED URETHANE PAVEMENT MARKING - LINE 8", YELLOW (78009008)



MODEL: Default  
 FILE NAME: \\hbm\pww\115011\CS\pwt\work\4124291481\_10710162853-dht-ent\6006.dgn



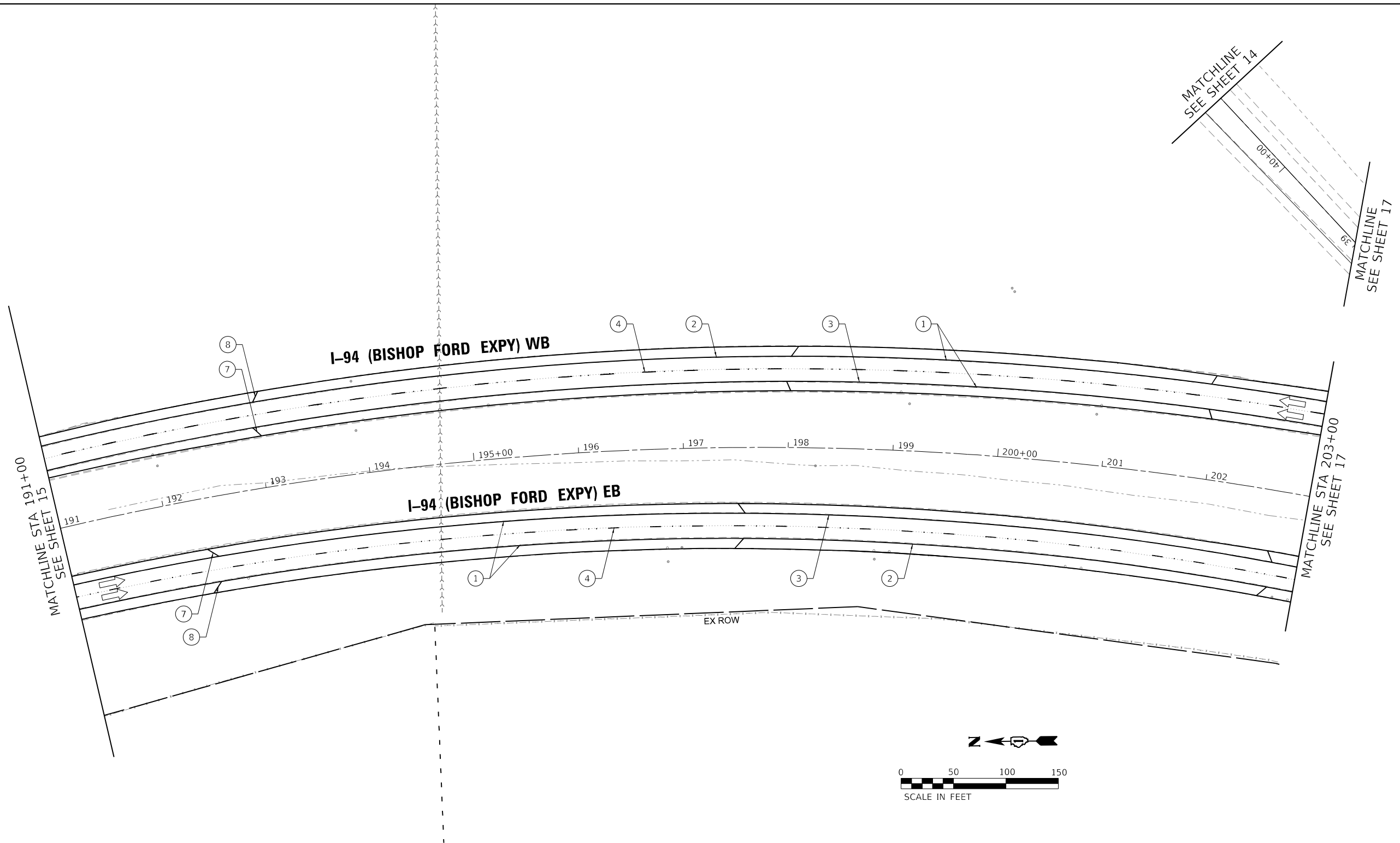
USER NAME = hbmpw11cs01s	DESIGNED - FA	REVISED -
PLOT SCALE = 100.0000' / in.	DRAWN - FA	REVISED -
PLOT DATE = 12/10/2024	CHECKED - AMI	REVISED -
	DATE - 12/9/2024	REVISED -

**STATE OF ILLINOIS**  
**DEPARTMENT OF TRANSPORTATION**

**PAVEMENT MARKING PLAN**  
**I-94 (BISHOP FORD EXPY)**

SCALE: SHEET 15 OF 56 SHEETS STA. 447+18 TO STA. 461+32

F.A.I. RTE.	SECTION	COUNTY	TOTAL SHEETS	SHEET NO.
94	(42-B-11-1) BR, BJR 24	COOK	761	272
CONTRACT NO. 62W87				
ILLINOIS FED. AID PROJECT				



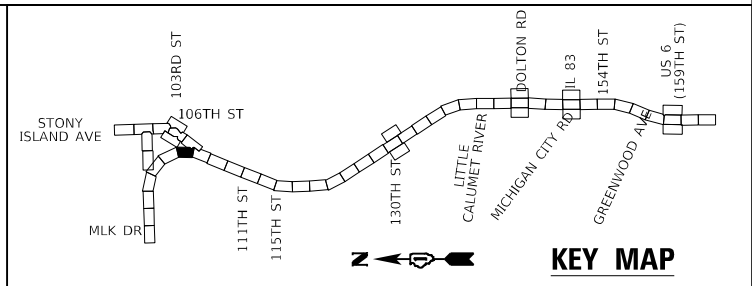
**LEGEND**

- ① SHOULDER RUMBLE STRIPS, 16" (64200116)
- ② THERMOPLASTIC PAVEMENT MARKING - LINE 4", WHITE (78000200)
- ③ THERMOPLASTIC PAVEMENT MARKING - LINE 4", YELLOW (78000200)
- ④ PREFORMED PLASTIC PAVEMENT MARKING, TYPE D - LINE 5", 10' DASH, 30' SKIP, WHITE (78004625)
- ⑤ PREFORMED PLASTIC PAVEMENT MARKING, TYPE D - LINE 4", 2' DASH, 6' SKIP, WHITE (78004620)

- ⑥ THERMOPLASTIC PAVEMENT MARKING - LINE 8", WHITE (78000500)
- ⑦ THERMOPLASTIC PAVEMENT MARKING - LINE 12", YELLOW, 45°, 500' SPACING (78000600)
- ⑧ THERMOPLASTIC PAVEMENT MARKING - LINE 12", WHITE, 45°, 500' SPACING (78000600)
- ⑨ THERMOPLASTIC PAVEMENT MARKING - LINE 12", WHITE, CHEVRONS, 30' SPACING (78000600)
- ⑩ THERMOPLASTIC PAVEMENT MARKING - LETTERS AND SYMBOLS, WHITE (78000100)
- ⑪ PREFORMED PLASTIC PAVEMENT MARKING, TYPE D - LINE 8", 3' DASH, 9' SKIP, WHITE (78004640)

- ⑫ MODIFIED URETHANE PAVEMENT MARKING - LINE 4", WHITE (78009004)
- ⑬ MODIFIED URETHANE PAVEMENT MARKING - LINE 4", YELLOW (78009004)
- ⑭ MODIFIED URETHANE PAVEMENT MARKING - LINE 8", WHITE (78009008)
- ⑮ MODIFIED URETHANE PAVEMENT MARKING - LINE 12", WHITE, 45°, 500' SPACING (78009012)
- ⑯ MODIFIED URETHANE PAVEMENT MARKING - LINE 12", YELLOW, 45°, 500' SPACING (78009012)
- ⑰ MODIFIED URETHANE PAVEMENT MARKING - LINE 12", WHITE, CHEVRON, 30' SPACING (78009012)

- ⑱ MODIFIED URETHANE PAVEMENT MARKING - LINE 12", WHITE, 45° (78009012)
- ⑲ MODIFIED URETHANE PAVEMENT MARKING - LINE 12", YELLOW, 45° (78009012)
- ⑳ PREFORMED PLASTIC PAVEMENT MARKING, TYPE D - LINE 7" CONTRAST, 2' DASH, 6' SKIP, WHITE (78004635)
- ㉑ RAISED REFLECTIVE PAVEMENT MARKERS (78100100)
- ㉒ PREFORMED PLASTIC PAVEMENT MARKING TYPE D - LINE 8" CONTRAST, 10' DASH, 30' SKIP, WHITE (78004640)
- ㉓ MODIFIED URETHANE PAVEMENT MARKING - LINE 8", YELLOW (78009008)



MODEL: D:\m\h...  
 FILE NAME: hbm\m\p\11cs011cs.dwg  
 USER: hbmepw11cs01s



USER NAME	= hbmepw11cs01s
PLOT SCALE	= 100,0000' / in.
PLOT DATE	= 12/10/2024

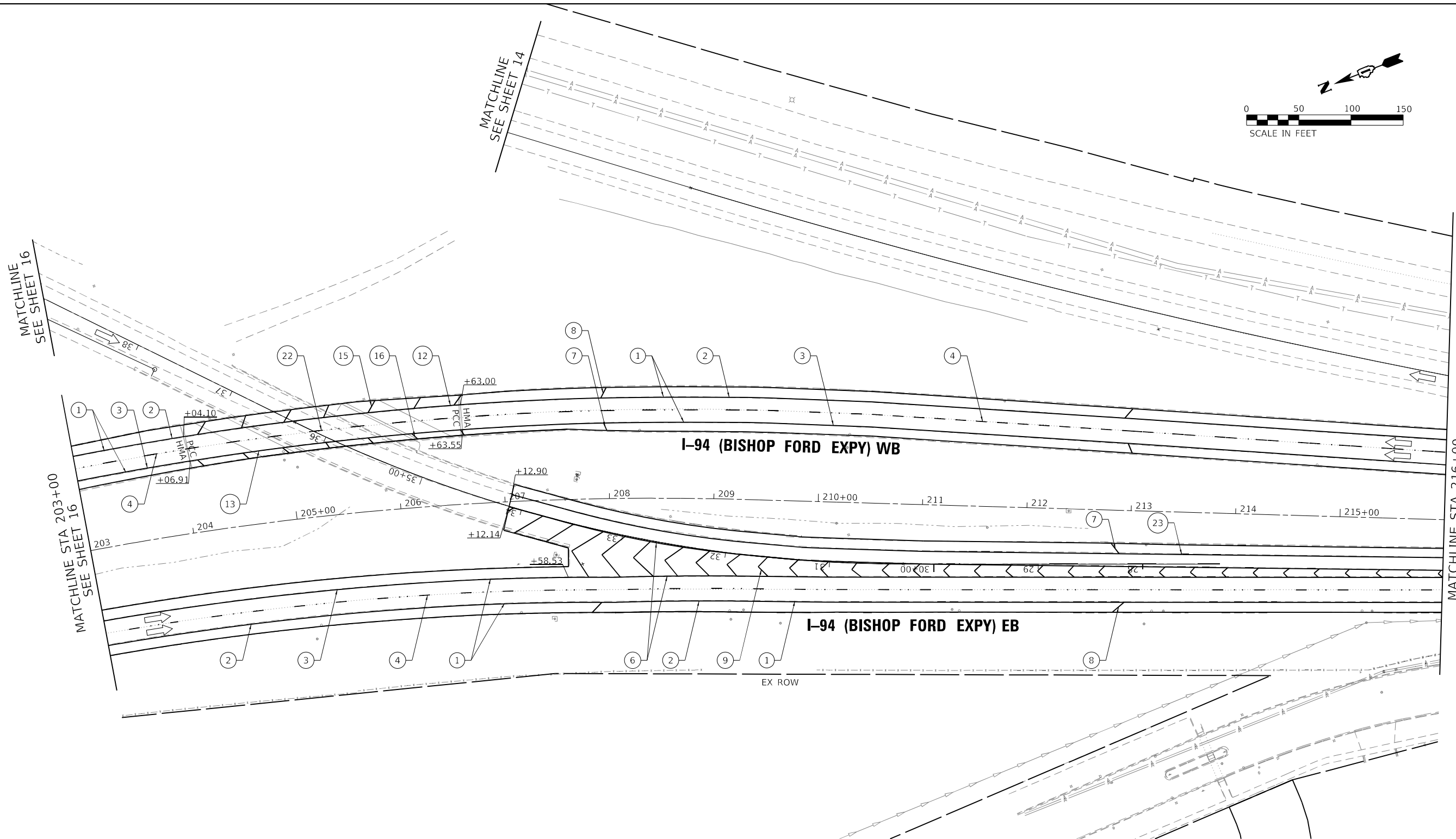
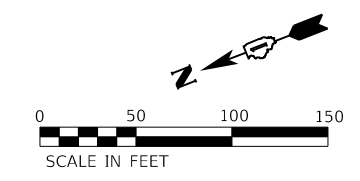
DESIGNED	- FA	REVISED	-
DRAWN	- FA	REVISED	-
CHECKED	- AMI	REVISED	-
DATE	- 12/9/2024	REVISED	-

**STATE OF ILLINOIS**  
**DEPARTMENT OF TRANSPORTATION**

**PAVEMENT MARKING PLAN**  
**I-94 (BISHOP FORD EXPY)**

SCALE: SHEET 16 OF 56 SHEETS STA. 447+19 TO STA. 461+31

F.A.I. RTE.	SECTION	COUNTY	TOTAL SHEETS	SHEET NO.
94	(42-B-11-1) BR. BJR 24	COOK	761	273
CONTRACT NO. 62W87				
ILLINOIS		FED. AID PROJECT		



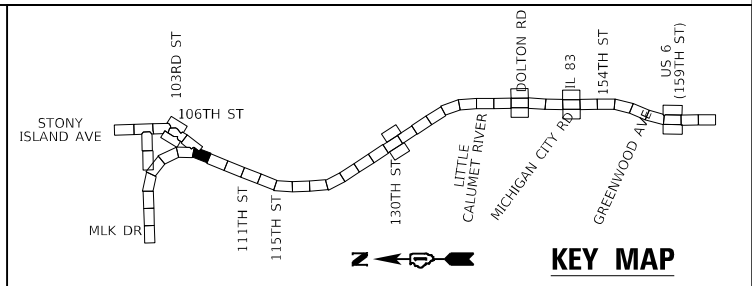
**LEGEND**

- ① SHOULDER RUMBLE STRIPS, 16" (64200116)
- ② THERMOPLASTIC PAVEMENT MARKING - LINE 4", WHITE (78000200)
- ③ THERMOPLASTIC PAVEMENT MARKING - LINE 4", YELLOW (78000200)
- ④ PREFORMED PLASTIC PAVEMENT MARKING, TYPE D - LINE 5", 10' DASH, 30' SKIP, WHITE (78004625)
- ⑤ PREFORMED PLASTIC PAVEMENT MARKING, TYPE D - LINE 4", 2' DASH, 6' SKIP, WHITE (78004620)

- ⑥ THERMOPLASTIC PAVEMENT MARKING - LINE 8", WHITE (78000500)
- ⑦ THERMOPLASTIC PAVEMENT MARKING - LINE 12", YELLOW, 45°, 500' SPACING (78000600)
- ⑧ THERMOPLASTIC PAVEMENT MARKING - LINE 12", WHITE, 45°, 500' SPACING (78000600)
- ⑨ THERMOPLASTIC PAVEMENT MARKING - LINE 12", WHITE, CHEVRONS, 30' SPACING (78000600)
- ⑩ THERMOPLASTIC PAVEMENT MARKING - LETTERS AND SYMBOLS, WHITE (78000100)
- ⑪ PREFORMED PLASTIC PAVEMENT MARKING, TYPE D - LINE 8", 3' DASH, 9' SKIP, WHITE (78004640)

- ⑫ MODIFIED URETHANE PAVEMENT MARKING - LINE 4", WHITE (78009004)
- ⑬ MODIFIED URETHANE PAVEMENT MARKING - LINE 4", YELLOW (78009004)
- ⑭ MODIFIED URETHANE PAVEMENT MARKING - LINE 8", WHITE (78009008)
- ⑮ MODIFIED URETHANE PAVEMENT MARKING - LINE 12", WHITE, 45°, 500' SPACING (78009012)
- ⑯ MODIFIED URETHANE PAVEMENT MARKING - LINE 12", YELLOW, 45°, 500' SPACING (78009012)
- ⑰ MODIFIED URETHANE PAVEMENT MARKING - LINE 12", WHITE, CHEVRON, 30' SPACING (78009012)

- ⑱ MODIFIED URETHANE PAVEMENT MARKING - LINE 12", WHITE, 45° (78009012)
- ⑲ MODIFIED URETHANE PAVEMENT MARKING - LINE 12", YELLOW, 45° (78009012)
- ⑳ PREFORMED PLASTIC PAVEMENT MARKING, TYPE D - LINE 7" CONTRAST, 2' DASH, 6' SKIP, WHITE (78004635)
- ㉑ RAISED REFLECTIVE PAVEMENT MARKERS (78100100)
- ㉒ PREFORMED PLASTIC PAVEMENT MARKING TYPE D - LINE 8" CONTRAST, 10' DASH, 30' SKIP, WHITE (78004640)
- ㉓ MODIFIED URETHANE PAVEMENT MARKING - LINE 8", YELLOW (78009008)



MODEL: D:\m\h\111601161\_1090D163253-dh-cm\0008.dgn  
 FILE NAME: hbm\m\h\111601161\_1090D163253-dh-cm\0008.dgn



USER NAME	= hbmepw111601161
PLOT SCALE	= 100,0000' / in.
PLOT DATE	= 12/10/2024

DESIGNED	- FA	REVISED	-
DRAWN	- FA	REVISED	-
CHECKED	- AMI	REVISED	-
DATE	- 12/9/2024	REVISED	-

**STATE OF ILLINOIS  
DEPARTMENT OF TRANSPORTATION**

**PAVEMENT MARKING PLAN  
I-94 (BISHOP FORD EXPY)**

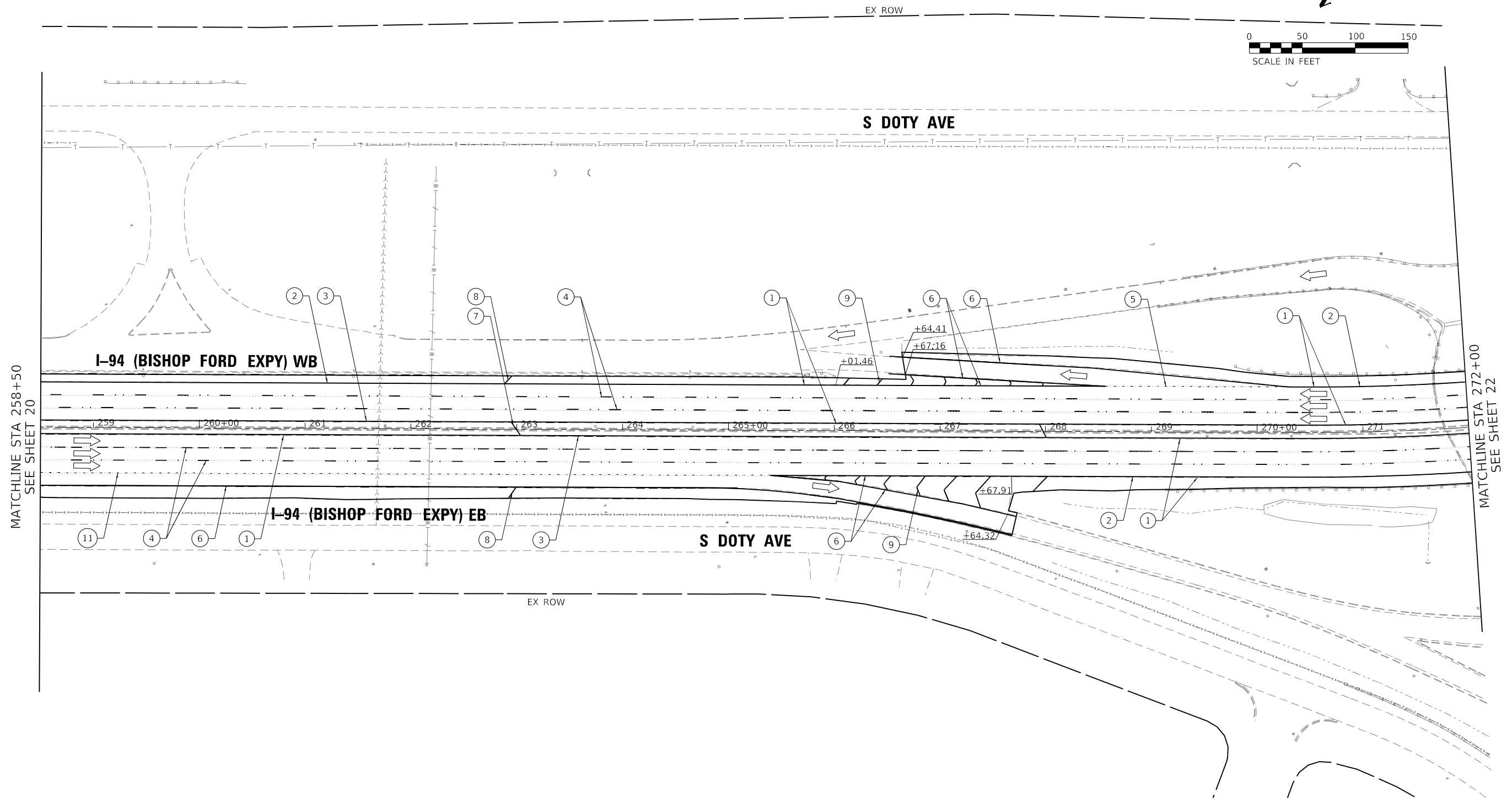
SCALE: SHEET 17 OF 56 SHEETS STA. 447+20 TO STA. 461+30

F.A.I. RTE.	SECTION	COUNTY	TOTAL SHEETS	SHEET NO.
94	(42-B-11-1) BR. BJR 24	COOK	761	274
CONTRACT NO. 62W87				
ILLINOIS / FED. AID PROJECT				









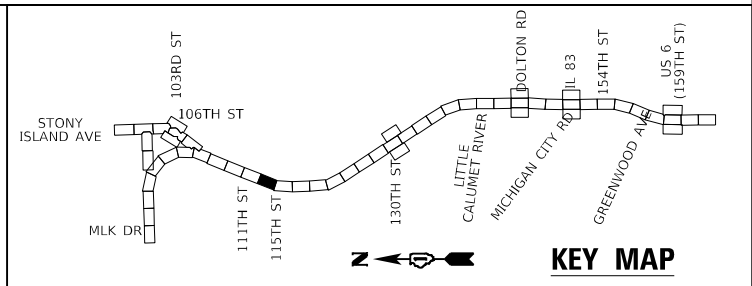
**LEGEND**

- ① SHOULDER RUMBLE STRIPS, 16" (64200116)
- ② THERMOPLASTIC PAVEMENT MARKING - LINE 4", WHITE (78000200)
- ③ THERMOPLASTIC PAVEMENT MARKING - LINE 4", YELLOW (78000200)
- ④ PREFORMED PLASTIC PAVEMENT MARKING, TYPE D - LINE 5", 10' DASH, 30' SKIP, WHITE (78004625)
- ⑤ PREFORMED PLASTIC PAVEMENT MARKING, TYPE D - LINE 4", 2' DASH, 6' SKIP, WHITE (78004620)

- ⑥ THERMOPLASTIC PAVEMENT MARKING - LINE 8", WHITE (78000500)
- ⑦ THERMOPLASTIC PAVEMENT MARKING - LINE 12", YELLOW, 45°, 500' SPACING (78000600)
- ⑧ THERMOPLASTIC PAVEMENT MARKING - LINE 12", WHITE, 45°, 500' SPACING (78000600)
- ⑨ THERMOPLASTIC PAVEMENT MARKING - LINE 12", WHITE, CHEVRONS, 30' SPACING (78000600)
- ⑩ THERMOPLASTIC PAVEMENT MARKING - LETTERS AND SYMBOLS, WHITE (78000100)
- ⑪ PREFORMED PLASTIC PAVEMENT MARKING, TYPE D - LINE 8", 3' DASH, 9' SKIP, WHITE (78004640)

- ⑫ MODIFIED URETHANE PAVEMENT MARKING - LINE 4", WHITE (78009004)
- ⑬ MODIFIED URETHANE PAVEMENT MARKING - LINE 4", YELLOW (78009004)
- ⑭ MODIFIED URETHANE PAVEMENT MARKING - LINE 8", WHITE (78009008)
- ⑮ MODIFIED URETHANE PAVEMENT MARKING - LINE 12", WHITE, 45°, 500' SPACING (78009012)
- ⑯ MODIFIED URETHANE PAVEMENT MARKING - LINE 12", YELLOW, 45°, 500' SPACING (78009012)
- ⑰ MODIFIED URETHANE PAVEMENT MARKING - LINE 12", WHITE, CHEVRON, 30' SPACING (78009012)

- ⑱ MODIFIED URETHANE PAVEMENT MARKING - LINE 12", WHITE, 45° (78009012)
- ⑲ MODIFIED URETHANE PAVEMENT MARKING - LINE 12", YELLOW, 45° (78009012)
- ⑳ PREFORMED PLASTIC PAVEMENT MARKING, TYPE D - LINE 7" CONTRAST, 2' DASH, 6' SKIP, WHITE (78004635)
- ㉑ RAISED REFLECTIVE PAVEMENT MARKERS (78100100)
- ㉒ PREFORMED PLASTIC PAVEMENT MARKING TYPE D - LINE 8" CONTRAST, 10' DASH, 30' SKIP, WHITE (78004640)
- ㉓ MODIFIED URETHANE PAVEMENT MARKING - LINE 8", YELLOW (78009008)



MODEL: D:\m\h\1130163\53-dh-cm\012.dgn  
FILE NAME: 1130163\1130163.dwg  
USER: hbmepw11cs01s



USER NAME	= hbmepw11cs01s
PLOT SCALE	= 100,0000' / in.
PLOT DATE	= 12/10/2024

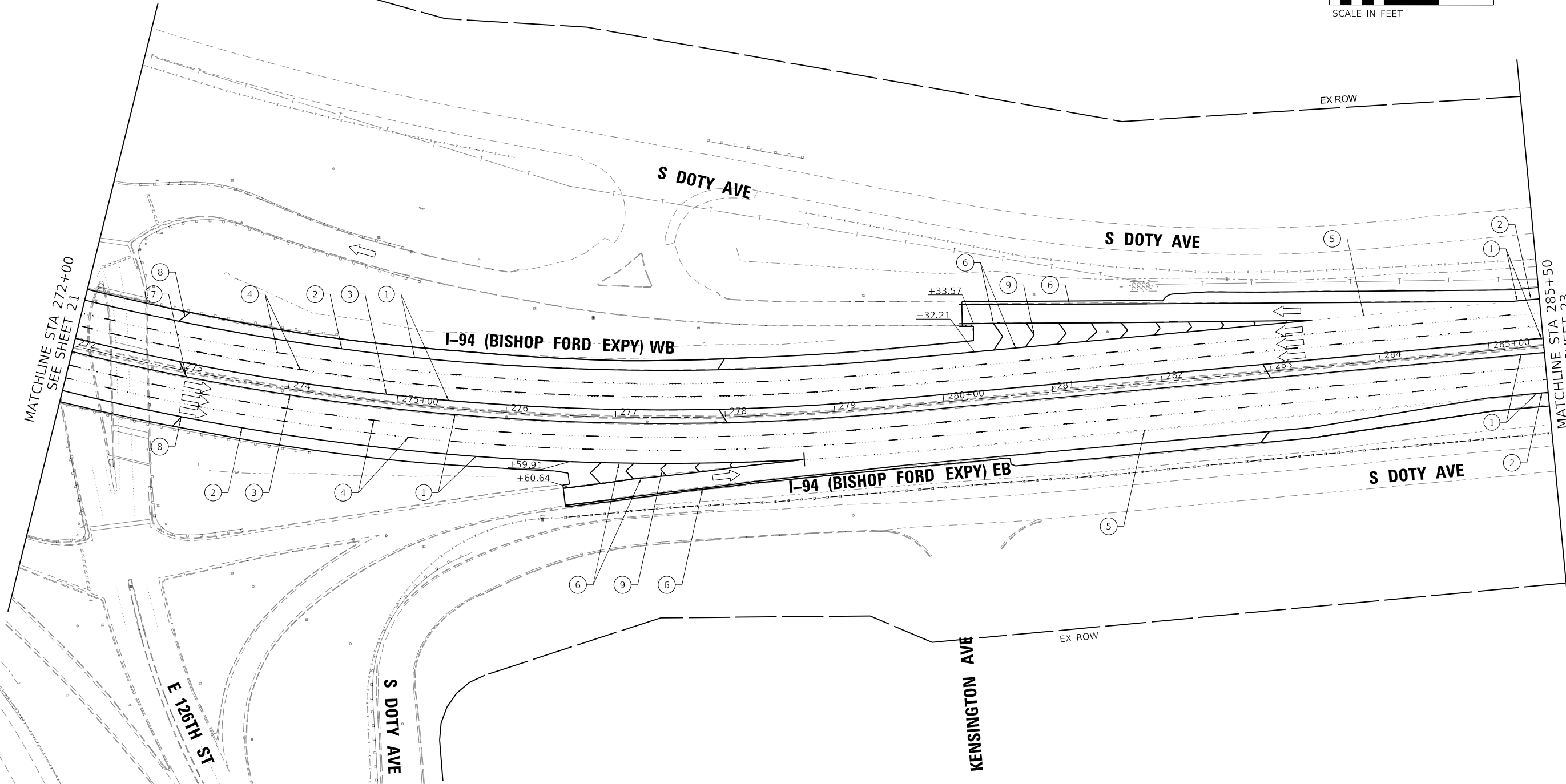
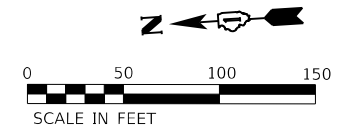
DESIGNED	- FA	REVISED	-
DRAWN	- FA	REVISED	-
CHECKED	- AMI	REVISED	-
DATE	- 12/9/2024	REVISED	-

**STATE OF ILLINOIS  
DEPARTMENT OF TRANSPORTATION**

**PAVEMENT MARKING PLAN  
I-94 (BISHOP FORD EXPY)**

SCALE: SHEET 21 OF 56 SHEETS STA. 447+24 TO STA. 461+26

F.A.I. RTE.	SECTION	COUNTY	TOTAL SHEETS	SHEET NO.
94	(42-B-11-1) BR. BJR 24	COOK	761	278
CONTRACT NO. 62W87				
ILLINOIS		FED. AID PROJECT		



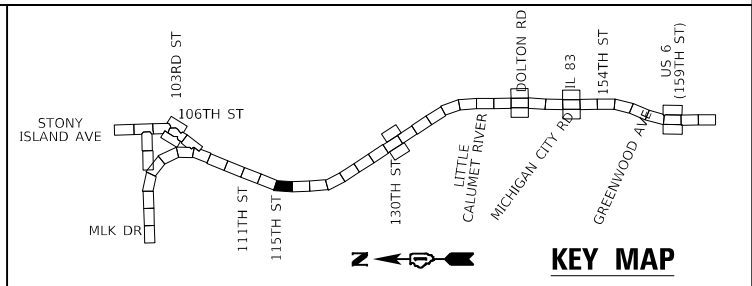
**LEGEND**

- ① SHOULDER RUMBLE STRIPS, 16" (64200116)
- ② THERMOPLASTIC PAVEMENT MARKING - LINE 4", WHITE (78000200)
- ③ THERMOPLASTIC PAVEMENT MARKING - LINE 4", YELLOW (78000200)
- ④ PREFORMED PLASTIC PAVEMENT MARKING, TYPE D - LINE 5", 10' DASH, 30' SKIP, WHITE (78004625)
- ⑤ PREFORMED PLASTIC PAVEMENT MARKING, TYPE D - LINE 4", 2' DASH, 6' SKIP, WHITE (78004620)

- ⑥ THERMOPLASTIC PAVEMENT MARKING - LINE 8", WHITE (78000500)
- ⑦ THERMOPLASTIC PAVEMENT MARKING - LINE 12", YELLOW, 45°, 500' SPACING (78000600)
- ⑧ THERMOPLASTIC PAVEMENT MARKING - LINE 12", WHITE, 45°, 500' SPACING (78000600)
- ⑨ THERMOPLASTIC PAVEMENT MARKING - LINE 12", WHITE, CHEVRONS, 30' SPACING (78000600)
- ⑩ THERMOPLASTIC PAVEMENT MARKING - LETTERS AND SYMBOLS, WHITE (78000100)
- ⑪ PREFORMED PLASTIC PAVEMENT MARKING, TYPE D - LINE 8", 3' DASH, 9' SKIP, WHITE (78004640)

- ⑫ MODIFIED URETHANE PAVEMENT MARKING - LINE 4", WHITE (78009004)
- ⑬ MODIFIED URETHANE PAVEMENT MARKING - LINE 4", YELLOW (78009004)
- ⑭ MODIFIED URETHANE PAVEMENT MARKING - LINE 8", WHITE (78009008)
- ⑮ MODIFIED URETHANE PAVEMENT MARKING - LINE 12", WHITE, 45°, 500' SPACING (78009012)
- ⑯ MODIFIED URETHANE PAVEMENT MARKING - LINE 12", YELLOW, 45°, 500' SPACING (78009012)
- ⑰ MODIFIED URETHANE PAVEMENT MARKING - LINE 12", WHITE, CHEVRON, 30' SPACING (78009012)

- ⑱ MODIFIED URETHANE PAVEMENT MARKING - LINE 12", WHITE, 45° (78009012)
- ⑲ MODIFIED URETHANE PAVEMENT MARKING - LINE 12", YELLOW, 45° (78009012)
- ⑳ PREFORMED PLASTIC PAVEMENT MARKING, TYPE D - LINE 7" CONTRAST, 2' DASH, 6' SKIP, WHITE (78004635)
- ㉑ RAISED REFLECTIVE PAVEMENT MARKERS (78100100)
- ㉒ PREFORMED PLASTIC PAVEMENT MARKING TYPE D - LINE 8" CONTRAST, 10' DASH, 30' SKIP, WHITE (78004640)
- ㉓ MODIFIED URETHANE PAVEMENT MARKING - LINE 8", YELLOW (78009008)



MODEL: D:\m\11\11601161\11601161.dwg  
 FILE NAME: 11601161.dwg  
 PLOT DATE: 12/10/2024



USER NAME	= hbmeprw111cs01s
PLOT SCALE	= 100,0000' / in.
PLOT DATE	= 12/10/2024

DESIGNED	- FA	REVISED	-
DRAWN	- FA	REVISED	-
CHECKED	- AMI	REVISED	-
DATE	- 12/9/2024	REVISED	-

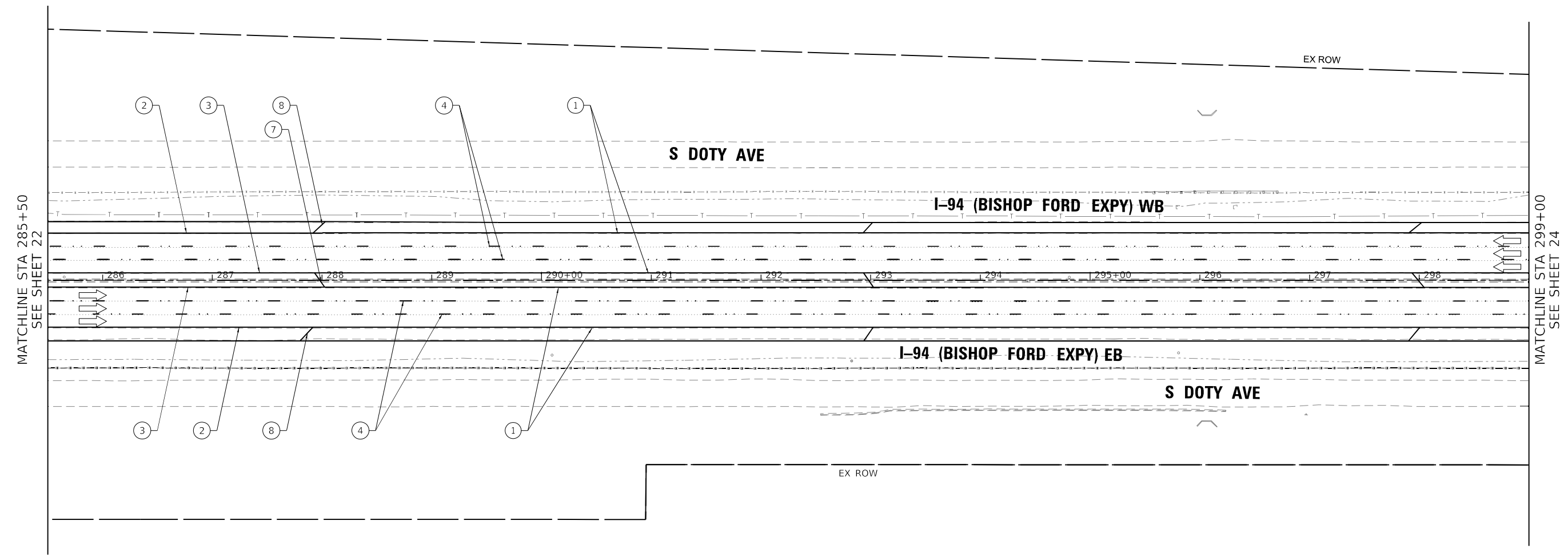
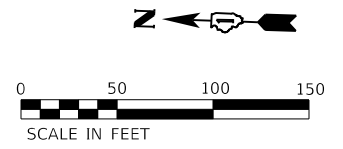
**STATE OF ILLINOIS  
DEPARTMENT OF TRANSPORTATION**

**PAVEMENT MARKING PLAN  
I-94 (BISHOP FORD EXPY)**

SCALE: SHEET 22 OF 56 SHEETS STA. 447+25 TO STA. 461+25

F.A.I. RTE.	SECTION	COUNTY	TOTAL SHEETS	SHEET NO.
94	(42-B-11-1) BR. BJR 24	COOK	761	279
CONTRACT NO. 62W87				
ILLINOIS FED. AID PROJECT				





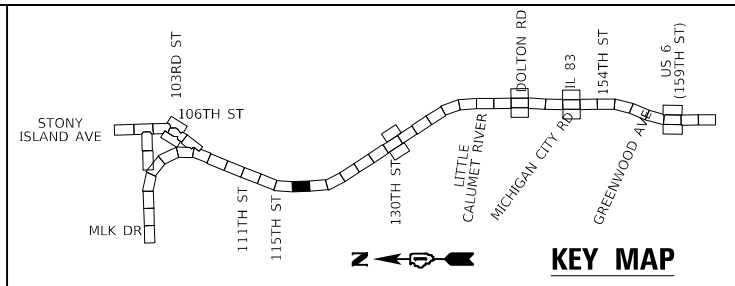
**LEGEND**

- ① SHOULDER RUMBLE STRIPS, 16" (64200116)
- ② THERMOPLASTIC PAVEMENT MARKING - LINE 4", WHITE (78000200)
- ③ THERMOPLASTIC PAVEMENT MARKING - LINE 4", YELLOW (78000200)
- ④ PREFORMED PLASTIC PAVEMENT MARKING, TYPE D - LINE 5", 10' DASH, 30' SKIP, WHITE (78004625)
- ⑤ PREFORMED PLASTIC PAVEMENT MARKING, TYPE D - LINE 4", 2' DASH, 6' SKIP, WHITE (78004620)

- ⑥ THERMOPLASTIC PAVEMENT MARKING - LINE 8", WHITE (78000500)
- ⑦ THERMOPLASTIC PAVEMENT MARKING - LINE 12", YELLOW, 45°, 500' SPACING (78000600)
- ⑧ THERMOPLASTIC PAVEMENT MARKING - LINE 12", WHITE, 45°, 500' SPACING (78000600)
- ⑨ THERMOPLASTIC PAVEMENT MARKING - LINE 12", WHITE, CHEVRONS, 30' SPACING (78000600)
- ⑩ THERMOPLASTIC PAVEMENT MARKING - LETTERS AND SYMBOLS, WHITE (78000100)
- ⑪ PREFORMED PLASTIC PAVEMENT MARKING, TYPE D - LINE 8", 3' DASH, 9' SKIP, WHITE (78004640)

- ⑫ MODIFIED URETHANE PAVEMENT MARKING - LINE 4", WHITE (78009004)
- ⑬ MODIFIED URETHANE PAVEMENT MARKING - LINE 4", YELLOW (78009004)
- ⑭ MODIFIED URETHANE PAVEMENT MARKING - LINE 8", WHITE (78009008)
- ⑮ MODIFIED URETHANE PAVEMENT MARKING - LINE 12", WHITE, 45°, 500' SPACING (78009012)
- ⑯ MODIFIED URETHANE PAVEMENT MARKING - LINE 12", YELLOW, 45°, 500' SPACING (78009012)
- ⑰ MODIFIED URETHANE PAVEMENT MARKING - LINE 12", WHITE, CHEVRON, 30' SPACING (78009012)

- ⑱ MODIFIED URETHANE PAVEMENT MARKING - LINE 12", WHITE, 45° (78009012)
- ⑲ MODIFIED URETHANE PAVEMENT MARKING - LINE 12", YELLOW, 45° (78009012)
- ⑳ PREFORMED PLASTIC PAVEMENT MARKING, TYPE D - LINE 7" CONTRAST, 2' DASH, 6' SKIP, WHITE (78004635)
- ㉑ RAISED REFLECTIVE PAVEMENT MARKERS (78100100)
- ㉒ PREFORMED PLASTIC PAVEMENT MARKING TYPE D - LINE 8" CONTRAST, 10' DASH, 30' SKIP, WHITE (78004640)
- ㉓ MODIFIED URETHANE PAVEMENT MARKING - LINE 8", YELLOW (78009008)



MODEL: D:\m\h\...  
 FILE NAME: ...  
 ...



USER NAME = hbmeprw11cs01s	DESIGNED - FA	REVISD -
PLOT SCALE = 100,0000' / in.	DRAWN - FA	REVISD -
PLOT DATE = 12/10/2024	CHECKED - AMI	REVISD -
	DATE - 12/9/2024	REVISD -

**STATE OF ILLINOIS**  
**DEPARTMENT OF TRANSPORTATION**

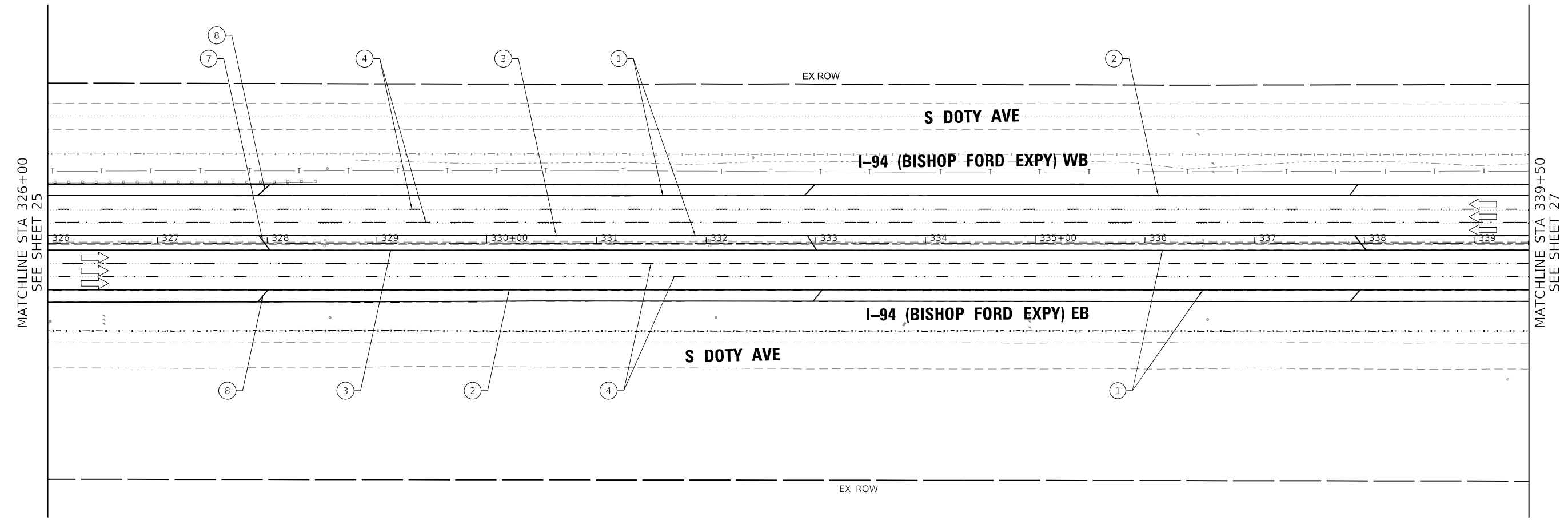
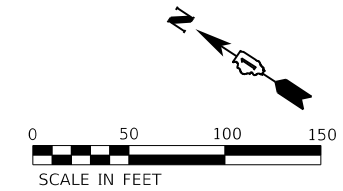
**PAVEMENT MARKING PLAN**  
**I-94 (BISHOP FORD EXPY)**

SCALE: SHEET 23 OF 56 SHEETS STA. 447+26 TO STA. 461+24

F.A.I. RTE.	SECTION	COUNTY	TOTAL SHEETS	SHEET NO.
94	(42-B-11-1) BR. BJR 24	COOK	761	280
CONTRACT NO. 62W87			ILLINOIS FED. AID PROJECT	







MATCHLINE STA 326+00  
SEE SHEET 25

MATCHLINE STA 339+50  
SEE SHEET 27

MODEL: D:\m\hbm\11cs011cs.dwg FILE: hbm\11cs011cs.dwg PLOT: 12/10/2024 11:46:11 AM 12/10/2024 11:46:11 AM 12/10/2024 11:46:11 AM

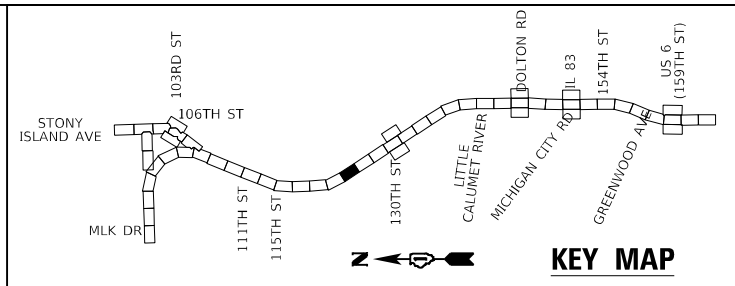
**LEGEND**

- ① SHOULDER RUMBLE STRIPS, 16" (64200116)
- ② THERMOPLASTIC PAVEMENT MARKING - LINE 4", WHITE (78000200)
- ③ THERMOPLASTIC PAVEMENT MARKING - LINE 4", YELLOW (78000200)
- ④ PREFORMED PLASTIC PAVEMENT MARKING, TYPE D - LINE 5", 10' DASH, 30' SKIP, WHITE (78004625)
- ⑤ PREFORMED PLASTIC PAVEMENT MARKING, TYPE D - LINE 4", 2' DASH, 6' SKIP, WHITE (78004620)

- ⑥ THERMOPLASTIC PAVEMENT MARKING - LINE 8", WHITE (78000500)
- ⑦ THERMOPLASTIC PAVEMENT MARKING - LINE 12", YELLOW, 45°, 500' SPACING (78000600)
- ⑧ THERMOPLASTIC PAVEMENT MARKING - LINE 12", WHITE, 45°, 500' SPACING (78000600)
- ⑨ THERMOPLASTIC PAVEMENT MARKING - LINE 12", WHITE, CHEVRONS, 30' SPACING (78000600)
- ⑩ THERMOPLASTIC PAVEMENT MARKING - LETTERS AND SYMBOLS, WHITE (78000100)
- ⑪ PREFORMED PLASTIC PAVEMENT MARKING, TYPE D - LINE 8", 3' DASH, 9' SKIP, WHITE (78004640)

- ⑫ MODIFIED URETHANE PAVEMENT MARKING - LINE 4", WHITE (78009004)
- ⑬ MODIFIED URETHANE PAVEMENT MARKING - LINE 4", YELLOW (78009004)
- ⑭ MODIFIED URETHANE PAVEMENT MARKING - LINE 8", WHITE (78009008)
- ⑮ MODIFIED URETHANE PAVEMENT MARKING - LINE 12", WHITE, 45°, 500' SPACING (78009012)
- ⑯ MODIFIED URETHANE PAVEMENT MARKING - LINE 12", YELLOW, 45°, 500' SPACING (78009012)
- ⑰ MODIFIED URETHANE PAVEMENT MARKING - LINE 12", WHITE, CHEVRON, 30' SPACING (78009012)

- ⑱ MODIFIED URETHANE PAVEMENT MARKING - LINE 12", WHITE, 45° (78009012)
- ⑲ MODIFIED URETHANE PAVEMENT MARKING - LINE 12", YELLOW, 45° (78009012)
- ⑳ PREFORMED PLASTIC PAVEMENT MARKING, TYPE D - LINE 7" CONTRAST, 2' DASH, 6' SKIP, WHITE (78004635)
- ㉑ RAISED REFLECTIVE PAVEMENT MARKERS (78100100)
- ㉒ PREFORMED PLASTIC PAVEMENT MARKING TYPE D - LINE 8" CONTRAST, 10' DASH, 30' SKIP, WHITE (78004640)
- ㉓ MODIFIED URETHANE PAVEMENT MARKING - LINE 8", YELLOW (78009008)



USER NAME	= hbmepw11cs01s
PLOT SCALE	= 100,0000 ' / in.
PLOT DATE	= 12/10/2024

DESIGNED	- FA	REVISED	-
DRAWN	- FA	REVISED	-
CHECKED	- AMI	REVISED	-
DATE	- 12/9/2024	REVISED	-

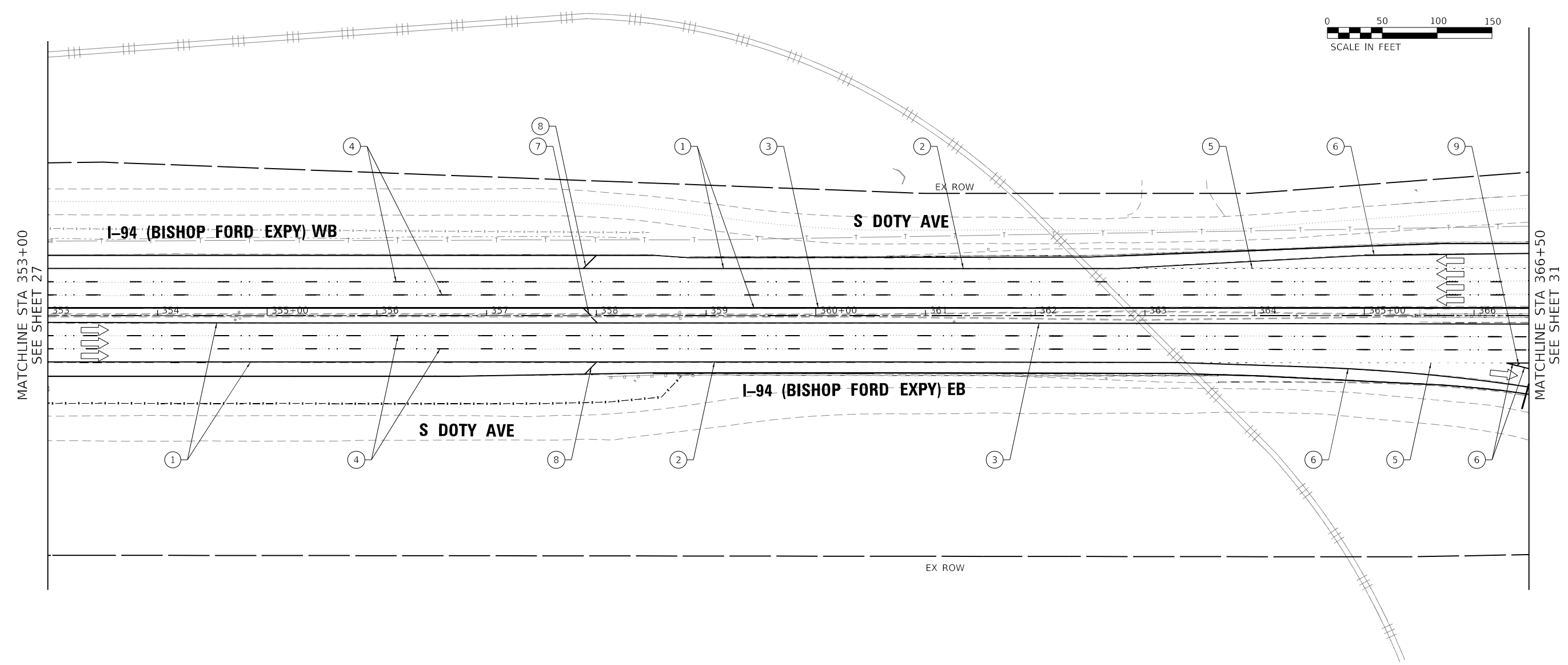
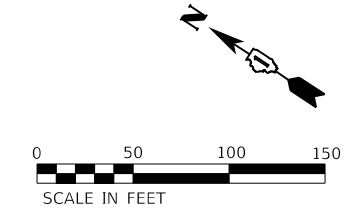
**STATE OF ILLINOIS  
DEPARTMENT OF TRANSPORTATION**

**PAVEMENT MARKING PLAN  
I-94 (BISHOP FORD EXPY)**

SCALE: SHEET 26 OF 56 SHEETS STA. 447+29 TO STA. 461+21

F.A.I. RTE.	SECTION	COUNTY	TOTAL SHEETS	SHEET NO.
94	(42-B-11-1) BR. BJR 24	COOK	761	283
CONTRACT NO. 62W87				
ILLINOIS		FED. AID PROJECT		





MATCHLINE STA 353+00  
SEE SHEET 27

MATCHLINE STA 366+50  
SEE SHEET 31

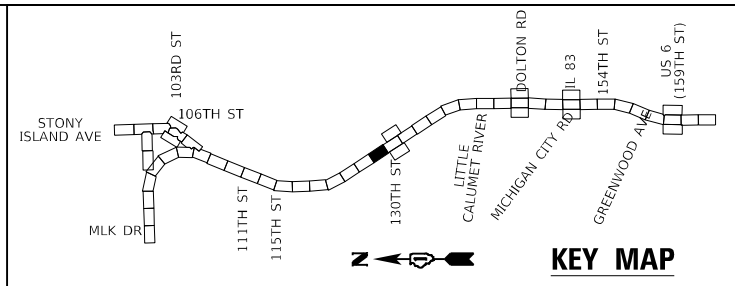
**LEGEND**

- ① SHOULDER RUMBLE STRIPS, 16" (64200116)
- ② THERMOPLASTIC PAVEMENT MARKING - LINE 4", WHITE (78000200)
- ③ THERMOPLASTIC PAVEMENT MARKING - LINE 4", YELLOW (78000200)
- ④ PREFORMED PLASTIC PAVEMENT MARKING, TYPE D - LINE 5", 10' DASH, 30' SKIP, WHITE (78004625)
- ⑤ PREFORMED PLASTIC PAVEMENT MARKING, TYPE D - LINE 4", 2' DASH, 6' SKIP, WHITE (78004620)

- ⑥ THERMOPLASTIC PAVEMENT MARKING - LINE 8", WHITE (78000500)
- ⑦ THERMOPLASTIC PAVEMENT MARKING - LINE 12", YELLOW, 45°, 500' SPACING (78000600)
- ⑧ THERMOPLASTIC PAVEMENT MARKING - LINE 12", WHITE, 45°, 500' SPACING (78000600)
- ⑨ THERMOPLASTIC PAVEMENT MARKING - LINE 12", WHITE, CHEVRONS, 30' SPACING (78000600)
- ⑩ THERMOPLASTIC PAVEMENT MARKING - LETTERS AND SYMBOLS, WHITE (78000100)
- ⑪ PREFORMED PLASTIC PAVEMENT MARKING, TYPE D - LINE 8", 3' DASH, 9' SKIP, WHITE (78004640)

- ⑫ MODIFIED URETHANE PAVEMENT MARKING - LINE 4", WHITE (78009004)
- ⑬ MODIFIED URETHANE PAVEMENT MARKING - LINE 4", YELLOW (78009004)
- ⑭ MODIFIED URETHANE PAVEMENT MARKING - LINE 8", WHITE (78009008)
- ⑮ MODIFIED URETHANE PAVEMENT MARKING - LINE 12", WHITE, 45°, 500' SPACING (78009012)
- ⑯ MODIFIED URETHANE PAVEMENT MARKING - LINE 12", YELLOW, 45°, 500' SPACING (78009012)
- ⑰ MODIFIED URETHANE PAVEMENT MARKING - LINE 12", WHITE, CHEVRON, 30' SPACING (78009012)

- ⑱ MODIFIED URETHANE PAVEMENT MARKING - LINE 12", WHITE, 45° (78009012)
- ⑲ MODIFIED URETHANE PAVEMENT MARKING - LINE 12", YELLOW, 45° (78009012)
- ⑳ PREFORMED PLASTIC PAVEMENT MARKING, TYPE D - LINE 7" CONTRAST, 2' DASH, 6' SKIP, WHITE (78004635)
- ㉑ RAISED REFLECTIVE PAVEMENT MARKERS (78100100)
- ㉒ PREFORMED PLASTIC PAVEMENT MARKING TYPE D - LINE 8" CONTRAST, 10' DASH, 30' SKIP, WHITE (78004640)
- ㉓ MODIFIED URETHANE PAVEMENT MARKING - LINE 8", YELLOW (78009008)



USER NAME	= hbmeprw11cs01s
PLOT SCALE	= 100,0000' / in.
PLOT DATE	= 12/10/2024

DESIGNED	- FA	REVISED	-
DRAWN	- FA	REVISED	-
CHECKED	- AMI	REVISED	-
DATE	- 12/9/2024	REVISED	-

**STATE OF ILLINOIS  
DEPARTMENT OF TRANSPORTATION**


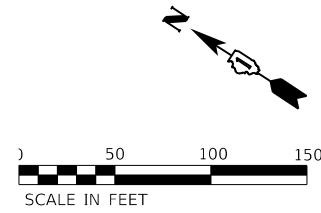
**PAVEMENT MARKING PLAN  
I-94 (BISHOP FORD EXPY)**

SCALE: SHEET 28 OF 56 SHEETS STA. 447+31 TO STA. 461+19

F.A.I. RTE.	SECTION	COUNTY	TOTAL SHEETS	SHEET NO.
94	(42-B-11-1) BR. BJR 24	COOK	761	285
CONTRACT NO. 62W87				
ILLINOIS FED. AID PROJECT				

MODEL: D:\m\11\111111\111111.dwg FILE NAME: 111111.dwg PLOT DATE: 12/10/2024





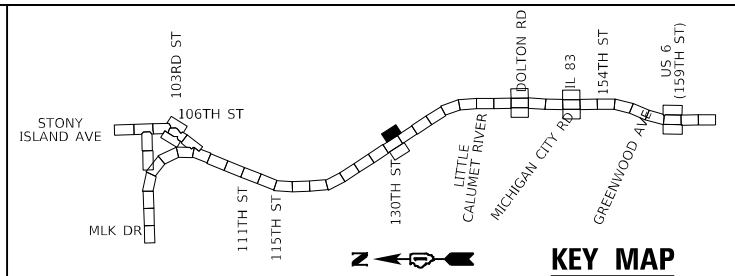
MATCHLINE  
SEE SHEET 31

MATCHLINE  
SEE SHEET 32

MODEL: D:\m\hbm\115010635-3-24-2024\115010635-3-24-2024.dgn

**LEGEND**

- ① SHOULDER RUMBLE STRIPS, 16" (64200116)
- ② THERMOPLASTIC PAVEMENT MARKING - LINE 4", WHITE (78000200)
- ③ THERMOPLASTIC PAVEMENT MARKING - LINE 4", YELLOW (78000200)
- ④ PREFORMED PLASTIC PAVEMENT MARKING, TYPE D - LINE 5", 10' DASH, 30' SKIP, WHITE (78004625)
- ⑤ PREFORMED PLASTIC PAVEMENT MARKING, TYPE D - LINE 4", 2' DASH, 6' SKIP, WHITE (78004620)
- ⑥ THERMOPLASTIC PAVEMENT MARKING - LINE 8", WHITE (78000500)
- ⑦ THERMOPLASTIC PAVEMENT MARKING - LINE 12", YELLOW, 45°, 500' SPACING (78000600)
- ⑧ THERMOPLASTIC PAVEMENT MARKING - LINE 12", WHITE, 45°, 500' SPACING (78000600)
- ⑨ THERMOPLASTIC PAVEMENT MARKING - LINE 12", WHITE, CHEVRONS, 30' SPACING (78000600)
- ⑩ THERMOPLASTIC PAVEMENT MARKING - LETTERS AND SYMBOLS, WHITE (78000100)
- ⑪ PREFORMED PLASTIC PAVEMENT MARKING, TYPE D - LINE 8", 3' DASH, 9' SKIP, WHITE (78004640)
- ⑫ MODIFIED URETHANE PAVEMENT MARKING - LINE 4", WHITE (78009004)
- ⑬ MODIFIED URETHANE PAVEMENT MARKING - LINE 4", YELLOW (78009004)
- ⑭ MODIFIED URETHANE PAVEMENT MARKING - LINE 8", WHITE (78009008)
- ⑮ MODIFIED URETHANE PAVEMENT MARKING - LINE 12", WHITE, 45°, 500' SPACING (78009012)
- ⑯ MODIFIED URETHANE PAVEMENT MARKING - LINE 12", YELLOW, 45°, 500' SPACING (78009012)
- ⑰ MODIFIED URETHANE PAVEMENT MARKING - LINE 12", WHITE, CHEVRON, 30' SPACING (78009012)
- ⑱ MODIFIED URETHANE PAVEMENT MARKING - LINE 12", WHITE, 45° (78009012)
- ⑲ MODIFIED URETHANE PAVEMENT MARKING - LINE 12", YELLOW, 45° (78009012)
- ⑳ PREFORMED PLASTIC PAVEMENT MARKING, TYPE D - LINE 7" CONTRAST, 2' DASH, 6' SKIP, WHITE (78004635)
- ㉑ RAISED REFLECTIVE PAVEMENT MARKERS (78100100)
- ㉒ PREFORMED PLASTIC PAVEMENT MARKING TYPE D - LINE 8" CONTRAST, 10' DASH, 30' SKIP, WHITE (78004640)
- ㉓ MODIFIED URETHANE PAVEMENT MARKING - LINE 8", YELLOW (78009008)



USER NAME = hbmeprw11cs01s	DESIGNED - FA	REVISED -
	DRAWN - FA	REVISED -
PLOT SCALE = 100,0000' / in.	CHECKED - AMI	REVISED -
PLOT DATE = 12/10/2024	DATE - 12/9/2024	REVISED -

**STATE OF ILLINOIS  
DEPARTMENT OF TRANSPORTATION**

**PAVEMENT MARKING PLAN  
I-94 (BISHOP FORD EXPY)**

SCALE: SHEET 29 OF 56 SHEETS STA. 447+30 TO STA. 461+16

F.A.I. RTE.	SECTION	COUNTY	TOTAL SHEETS	SHEET NO.
94	(42-B-11-1) BR. BJR 24	COOK	761	286
CONTRACT NO. 62W87				
ILLINOIS		FED. AID PROJECT		



MATCHLINE  
SEE SHEET 31

MATCHLINE  
SEE SHEET 32



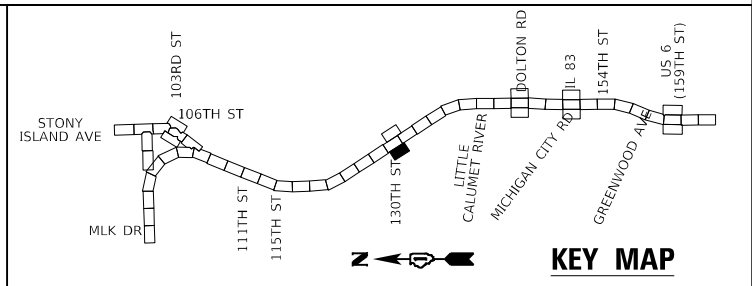
**LEGEND**

- ① SHOULDER RUMBLE STRIPS, 16" (64200116)
- ② THERMOPLASTIC PAVEMENT MARKING - LINE 4", WHITE (78000200)
- ③ THERMOPLASTIC PAVEMENT MARKING - LINE 4", YELLOW (78000200)
- ④ PREFORMED PLASTIC PAVEMENT MARKING, TYPE D - LINE 5", 10' DASH, 30' SKIP, WHITE (78004625)
- ⑤ PREFORMED PLASTIC PAVEMENT MARKING, TYPE D - LINE 4", 2' DASH, 6' SKIP, WHITE (78004620)

- ⑥ THERMOPLASTIC PAVEMENT MARKING - LINE 8", WHITE (78000500)
- ⑦ THERMOPLASTIC PAVEMENT MARKING - LINE 12", YELLOW, 45°, 500' SPACING (78000600)
- ⑧ THERMOPLASTIC PAVEMENT MARKING - LINE 12", WHITE, 45°, 500' SPACING (78000600)
- ⑨ THERMOPLASTIC PAVEMENT MARKING - LINE 12", WHITE, CHEVRONS, 30' SPACING (78000600)
- ⑩ THERMOPLASTIC PAVEMENT MARKING - LETTERS AND SYMBOLS, WHITE (78000100)
- ⑪ PREFORMED PLASTIC PAVEMENT MARKING, TYPE D - LINE 8", 3' DASH, 9' SKIP, WHITE (78004640)

- ⑫ MODIFIED URETHANE PAVEMENT MARKING - LINE 4", WHITE (78009004)
- ⑬ MODIFIED URETHANE PAVEMENT MARKING - LINE 4", YELLOW (78009004)
- ⑭ MODIFIED URETHANE PAVEMENT MARKING - LINE 8", WHITE (78009008)
- ⑮ MODIFIED URETHANE PAVEMENT MARKING - LINE 12", WHITE, 45°, 500' SPACING (78009012)
- ⑯ MODIFIED URETHANE PAVEMENT MARKING - LINE 12", YELLOW, 45°, 500' SPACING (78009012)
- ⑰ MODIFIED URETHANE PAVEMENT MARKING - LINE 12", WHITE, CHEVRON, 30' SPACING (78009012)

- ⑱ MODIFIED URETHANE PAVEMENT MARKING - LINE 12", WHITE, 45° (78009012)
- ⑲ MODIFIED URETHANE PAVEMENT MARKING - LINE 12", YELLOW, 45° (78009012)
- ⑳ PREFORMED PLASTIC PAVEMENT MARKING, TYPE D - LINE 7" CONTRAST, 2' DASH, 6' SKIP, WHITE (78004635)
- ㉑ RAISED REFLECTIVE PAVEMENT MARKERS (78100100)
- ㉒ PREFORMED PLASTIC PAVEMENT MARKING TYPE D - LINE 8" CONTRAST, 10' DASH, 30' SKIP, WHITE (78004640)
- ㉓ MODIFIED URETHANE PAVEMENT MARKING - LINE 8", YELLOW (78009008)



MODEL: D:\m\11\1160163\1160163.dwg  
 FILE NAME: 1160163.dwg  
 PLOT DATE: 12/10/2024



USER NAME	= hbmeprw111cs01\$
PLOT SCALE	= 100,0000' / in.
PLOT DATE	= 12/10/2024

DESIGNED -	FA	REVISED -	
DRAWN -	FA	REVISED -	
CHECKED -	AMI	REVISED -	
DATE -	12/9/2024	REVISED -	

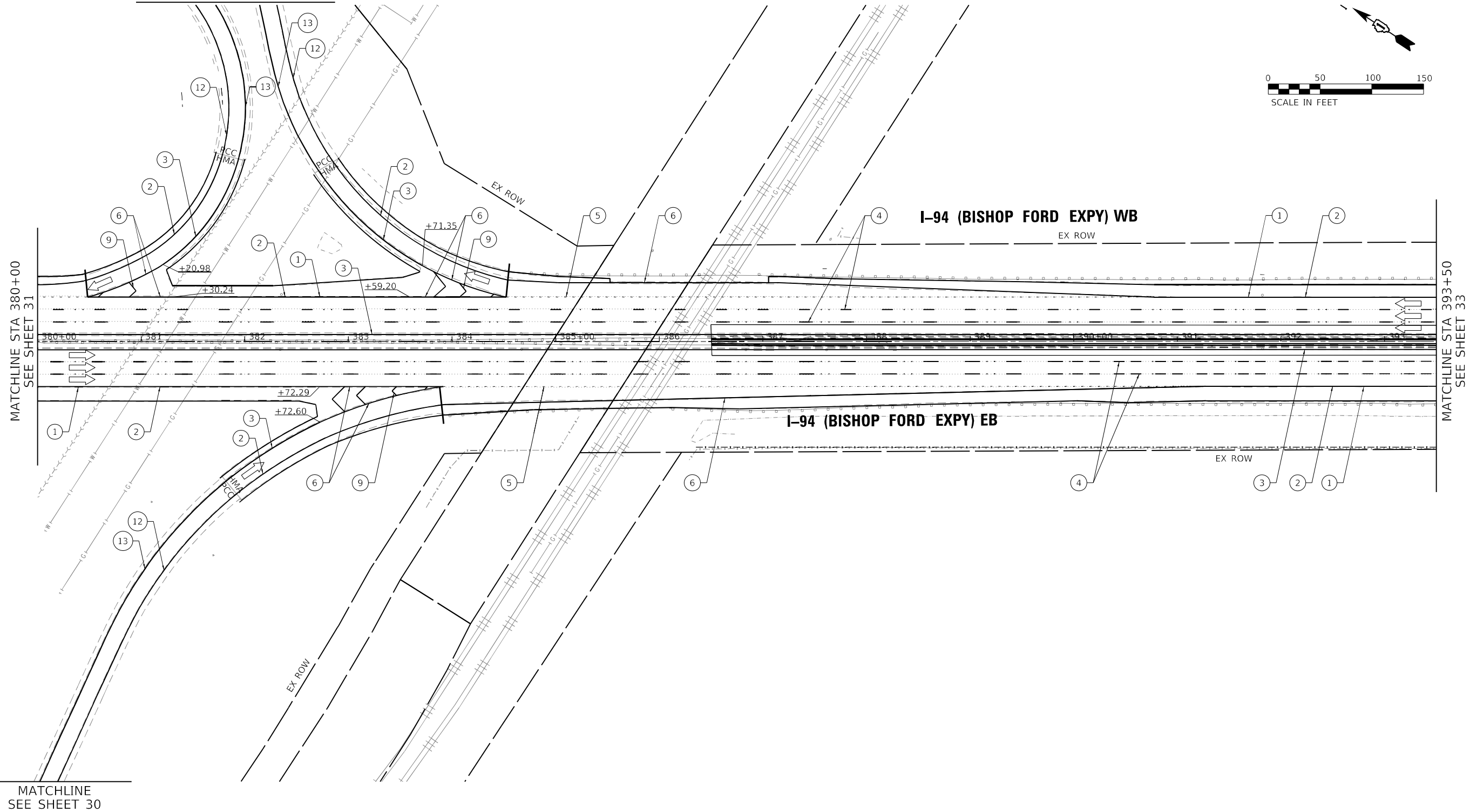
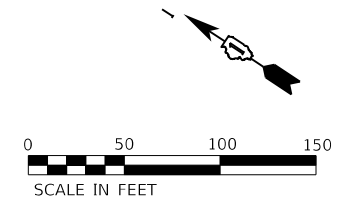
**STATE OF ILLINOIS**  
**DEPARTMENT OF TRANSPORTATION**

**PAVEMENT MARKING PLAN**  
**I-94 (BISHOP FORD EXPY)**

SCALE: SHEET 30 OF 56 SHEETS STA. 447+31 TO STA. 461+17

F.A.I. RTE.	SECTION	COUNTY	TOTAL SHEETS	SHEET NO.
94	(42-B-11-1) BR. BJR 24	COOK	761	287
CONTRACT NO. 62W87				
ILLINOIS FED. AID PROJECT				

MATCHLINE  
SEE SHEET 29



MATCHLINE  
SEE SHEET 30

MATCHLINE STA 393+50  
SEE SHEET 33

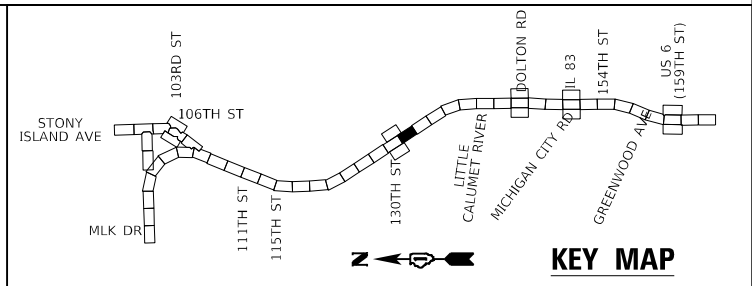
**LEGEND**

- ① SHOULDER RUMBLE STRIPS, 16" (64200116)
- ② THERMOPLASTIC PAVEMENT MARKING - LINE 4", WHITE (78000200)
- ③ THERMOPLASTIC PAVEMENT MARKING - LINE 4", YELLOW (78000200)
- ④ PREFORMED PLASTIC PAVEMENT MARKING, TYPE D - LINE 5", 10' DASH, 30' SKIP, WHITE (78004625)
- ⑤ PREFORMED PLASTIC PAVEMENT MARKING, TYPE D - LINE 4", 2' DASH, 6' SKIP, WHITE (78004620)

- ⑥ THERMOPLASTIC PAVEMENT MARKING - LINE 8", WHITE (78000500)
- ⑦ THERMOPLASTIC PAVEMENT MARKING - LINE 12", YELLOW, 45°, 500' SPACING (78000600)
- ⑧ THERMOPLASTIC PAVEMENT MARKING - LINE 12", WHITE, 45°, 500' SPACING (78000600)
- ⑨ THERMOPLASTIC PAVEMENT MARKING - LINE 12", WHITE, CHEVRONS, 30' SPACING (78000600)
- ⑩ THERMOPLASTIC PAVEMENT MARKING - LETTERS AND SYMBOLS, WHITE (78000100)
- ⑪ PREFORMED PLASTIC PAVEMENT MARKING, TYPE D - LINE 8", 3' DASH, 9' SKIP, WHITE (78004640)

- ⑫ MODIFIED URETHANE PAVEMENT MARKING - LINE 4", WHITE (78009004)
- ⑬ MODIFIED URETHANE PAVEMENT MARKING - LINE 4", YELLOW (78009004)
- ⑭ MODIFIED URETHANE PAVEMENT MARKING - LINE 8", WHITE (78009008)
- ⑮ MODIFIED URETHANE PAVEMENT MARKING - LINE 12", WHITE, 45°, 500' SPACING (78009012)
- ⑯ MODIFIED URETHANE PAVEMENT MARKING - LINE 12", YELLOW, 45°, 500' SPACING (78009012)
- ⑰ MODIFIED URETHANE PAVEMENT MARKING - LINE 12", WHITE, CHEVRON, 30' SPACING (78009012)

- ⑱ MODIFIED URETHANE PAVEMENT MARKING - LINE 12", WHITE, 45° (78009012)
- ⑲ MODIFIED URETHANE PAVEMENT MARKING - LINE 12", YELLOW, 45° (78009012)
- ⑳ PREFORMED PLASTIC PAVEMENT MARKING, TYPE D - LINE 7" CONTRAST, 2' DASH, 6' SKIP, WHITE (78004635)
- ㉑ RAISED REFLECTIVE PAVEMENT MARKERS (78100100)
- ㉒ PREFORMED PLASTIC PAVEMENT MARKING TYPE D - LINE 8" CONTRAST, 10' DASH, 30' SKIP, WHITE (78004640)
- ㉓ MODIFIED URETHANE PAVEMENT MARKING - LINE 8", YELLOW (78009008)



USER NAME	= hbmeprw11cs01s
PLOT SCALE	= 100,0000' / in.
PLOT DATE	= 12/10/2024

DESIGNED	- FA	REVISED	-
DRAWN	- FA	REVISED	-
CHECKED	- AMI	REVISED	-
DATE	- 12/9/2024	REVISED	-

**STATE OF ILLINOIS  
DEPARTMENT OF TRANSPORTATION**

**PAVEMENT MARKING PLAN  
I-94 (BISHOP FORD EXPY)**

SCALE: SHEET 32 OF 56 SHEETS STA. 447+33 TO STA. 461+17

F.A.I. RTE.	SECTION	COUNTY	TOTAL SHEETS	SHEET NO.
94	(42-B-11-1) BR. BJR 24	COOK	761	289
CONTRACT NO. 62W87				
ILLINOIS FED. AID PROJECT				

MODEL: D:\m\11170163\53-dtc\cm021.dgn  
 FILE NAME: hbmeprw11cs01s.dwg  
 PLOT DATE: 12/10/2024







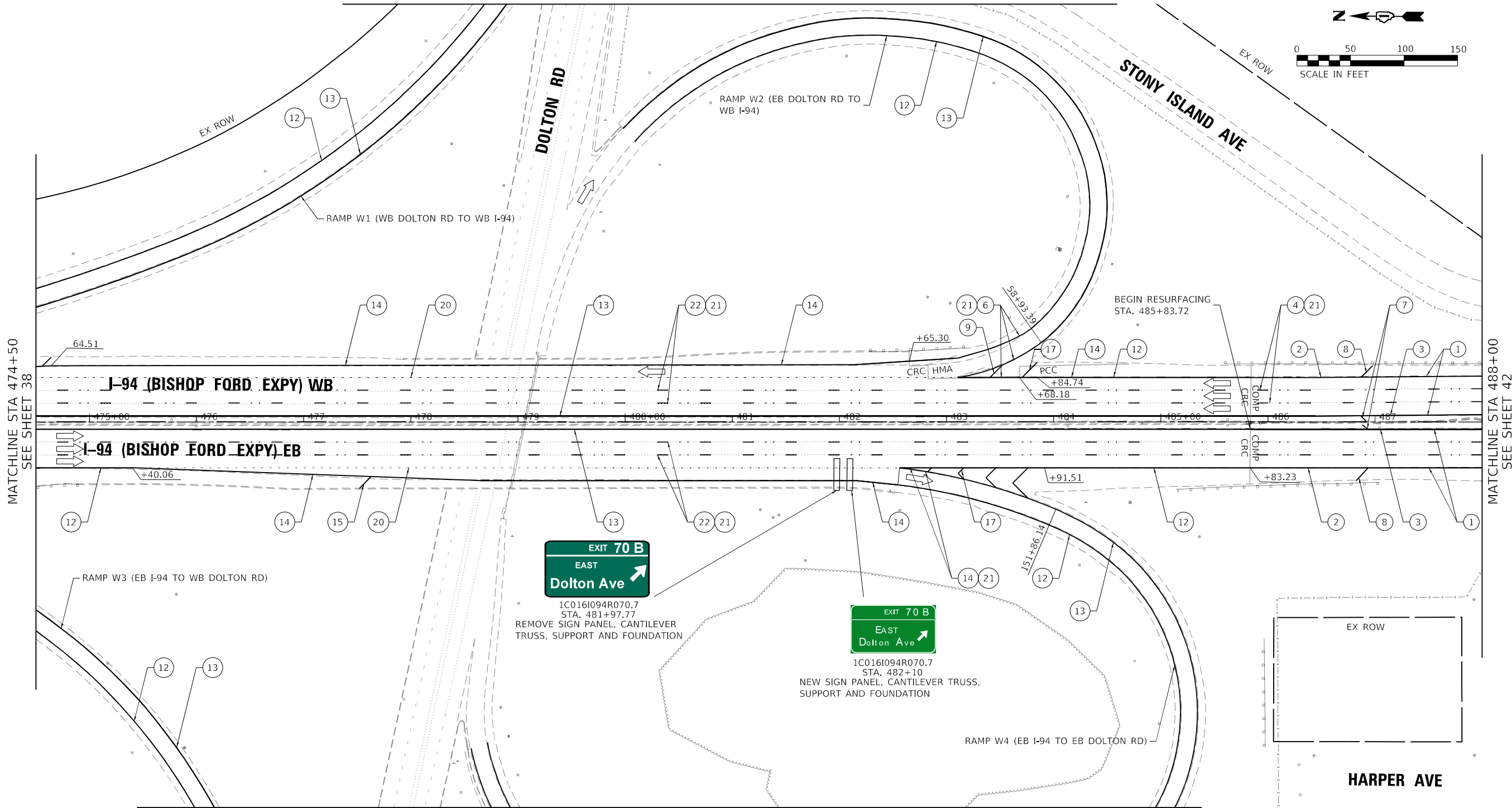
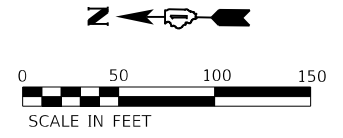








MATCHLINE  
SEE SHEET 40



MATCHLINE STA 474+50  
SEE SHEET 38

MATCHLINE STA 488+00  
SEE SHEET 42

MATCHLINE  
SEE SHEET 41

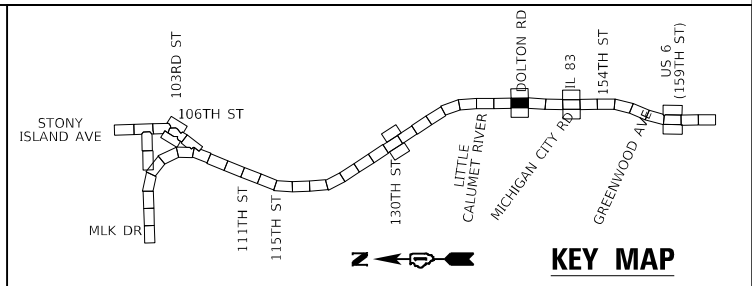
**LEGEND**

- ① SHOULDER RUMBLE STRIPS, 16" (64200116)
- ② THERMOPLASTIC PAVEMENT MARKING - LINE 4", WHITE (78000200)
- ③ THERMOPLASTIC PAVEMENT MARKING - LINE 4", YELLOW (78000200)
- ④ PREFORMED PLASTIC PAVEMENT MARKING, TYPE D - LINE 5", 10' DASH, 30' SKIP, WHITE (78004625)
- ⑤ PREFORMED PLASTIC PAVEMENT MARKING, TYPE D - LINE 4", 2' DASH, 6' SKIP, WHITE (78004620)

- ⑥ THERMOPLASTIC PAVEMENT MARKING - LINE 8", WHITE (78000500)
- ⑦ THERMOPLASTIC PAVEMENT MARKING - LINE 12", YELLOW, 45°, 500' SPACING (78000600)
- ⑧ THERMOPLASTIC PAVEMENT MARKING - LINE 12", WHITE, 45°, 500' SPACING (78000600)
- ⑨ THERMOPLASTIC PAVEMENT MARKING - LINE 12", WHITE, CHEVRONS, 30' SPACING (78000600)
- ⑩ THERMOPLASTIC PAVEMENT MARKING - LETTERS AND SYMBOLS, WHITE (78000100)
- ⑪ PREFORMED PLASTIC PAVEMENT MARKING, TYPE D - LINE 8", 3' DASH, 9' SKIP, WHITE (78004640)

- ⑫ MODIFIED URETHANE PAVEMENT MARKING - LINE 4", WHITE (78009004)
- ⑬ MODIFIED URETHANE PAVEMENT MARKING - LINE 4", YELLOW (78009004)
- ⑭ MODIFIED URETHANE PAVEMENT MARKING - LINE 8", WHITE (78009008)
- ⑮ MODIFIED URETHANE PAVEMENT MARKING - LINE 12", WHITE, 45°, 500' SPACING (78009012)
- ⑯ MODIFIED URETHANE PAVEMENT MARKING - LINE 12", YELLOW, 45°, 500' SPACING (78009012)
- ⑰ MODIFIED URETHANE PAVEMENT MARKING - LINE 12", WHITE, CHEVRON, 30' SPACING (78009012)

- ⑱ MODIFIED URETHANE PAVEMENT MARKING - LINE 12", WHITE, 45° (78009012)
- ⑲ MODIFIED URETHANE PAVEMENT MARKING - LINE 12", YELLOW, 45° (78009012)
- ⑳ PREFORMED PLASTIC PAVEMENT MARKING, TYPE D - LINE 7" CONTRAST, 2' DASH, 6' SKIP, WHITE (78004635)
- ㉑ RAISED REFLECTIVE PAVEMENT MARKERS (78100100)
- ㉒ PREFORMED PLASTIC PAVEMENT MARKING TYPE D - LINE 8" CONTRAST, 10' DASH, 30' SKIP, WHITE (78004640)
- ㉓ MODIFIED URETHANE PAVEMENT MARKING - LINE 8", YELLOW (78009008)



USER NAME = hbmeprw11cs01s	DESIGNED - FA	REVISED -
PLOT SCALE = 100,0000' / in.	DRAWN - FA	REVISED -
PLOT DATE = 12/10/2024	CHECKED - AMI	REVISED -
	DATE - 12/9/2024	REVISED -

STATE OF ILLINOIS  
DEPARTMENT OF TRANSPORTATION

PAVEMENT MARKING PLAN  
I-94 (BISHOP FORD EXPY)

SCALE: SHEET 39 OF 56 SHEETS STA. 474+50 TO STA. 488+00

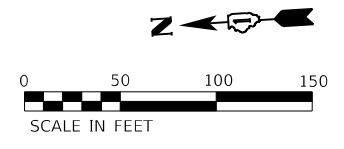
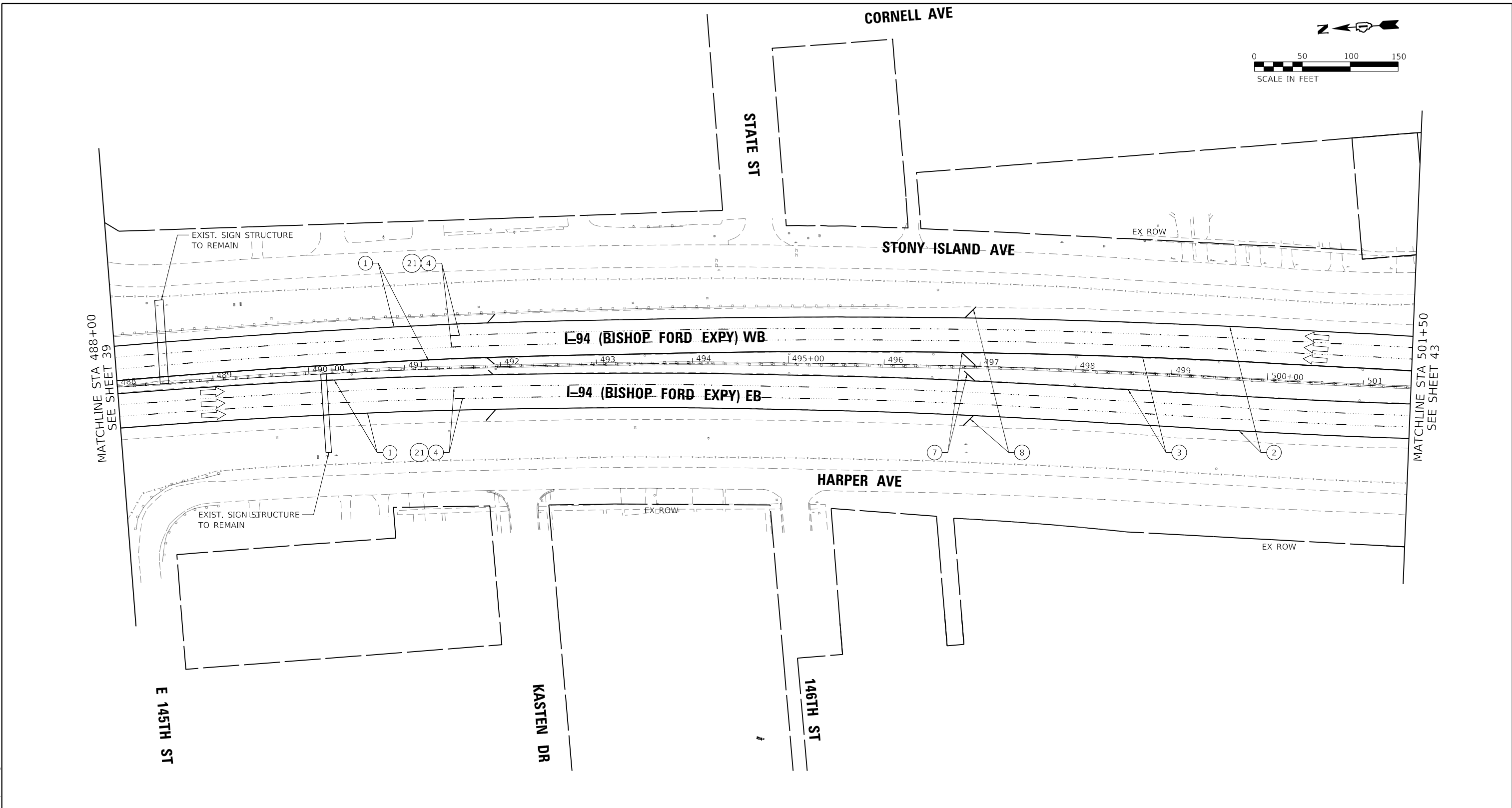
F.A.I. RTE.	SECTION	COUNTY	TOTAL SHEETS	SHEET NO.
94	(42-B-11-1) BR. BJR 24	COOK	761	296
CONTRACT NO. 62W87				
ILLINOIS / FED. AID PROJECT				

MODEL: D:\m\h\11cs01s.dwg  
 FILE NAME: hbm\m\h\11cs01s.dwg  
 PLOT DATE: 12/10/2024 11:46:11 AM  
 PLOT SCALE: 100,0000' / in.  
 PLOT DATE: 12/10/2024





MODEL: D:\m\h\1\16501\16501.dwg FILE: hbmepw11cs01s.dwg PLOT DATE: 12/10/2024

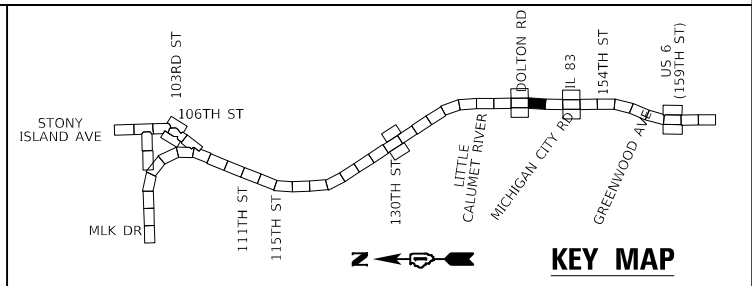


- LEGEND**
- ① SHOULDER RUMBLE STRIPS, 16" (64200116)
  - ② THERMOPLASTIC PAVEMENT MARKING - LINE 4", WHITE (78000200)
  - ③ THERMOPLASTIC PAVEMENT MARKING - LINE 4", YELLOW (78000200)
  - ④ PREFORMED PLASTIC PAVEMENT MARKING, TYPE D - LINE 5", 10' DASH, 30' SKIP, WHITE (78004625)
  - ⑤ PREFORMED PLASTIC PAVEMENT MARKING, TYPE D - LINE 4", 2' DASH, 6' SKIP, WHITE (78004620)

- ⑥ THERMOPLASTIC PAVEMENT MARKING - LINE 8", WHITE (78000500)
- ⑦ THERMOPLASTIC PAVEMENT MARKING - LINE 12", YELLOW, 45°, 500' SPACING (78000600)
- ⑧ THERMOPLASTIC PAVEMENT MARKING - LINE 12", WHITE, 45°, 500' SPACING (78000600)
- ⑨ THERMOPLASTIC PAVEMENT MARKING - LINE 12", WHITE, CHEVRONS, 30' SPACING (78000600)
- ⑩ THERMOPLASTIC PAVEMENT MARKING - LETTERS AND SYMBOLS, WHITE (78000100)
- ⑪ PREFORMED PLASTIC PAVEMENT MARKING, TYPE D - LINE 8", 3' DASH, 9' SKIP, WHITE (78004640)

- ⑫ MODIFIED URETHANE PAVEMENT MARKING - LINE 4", WHITE (78009004)
- ⑬ MODIFIED URETHANE PAVEMENT MARKING - LINE 4", YELLOW (78009004)
- ⑭ MODIFIED URETHANE PAVEMENT MARKING - LINE 8", WHITE (78009008)
- ⑮ MODIFIED URETHANE PAVEMENT MARKING - LINE 12", WHITE, 45°, 500' SPACING (78009012)
- ⑯ MODIFIED URETHANE PAVEMENT MARKING - LINE 12", YELLOW, 45°, 500' SPACING (78009012)
- ⑰ MODIFIED URETHANE PAVEMENT MARKING - LINE 12", WHITE, CHEVRON, 30' SPACING (78009012)

- ⑱ MODIFIED URETHANE PAVEMENT MARKING - LINE 12", WHITE, 45° (78009012)
- ⑲ MODIFIED URETHANE PAVEMENT MARKING - LINE 12", YELLOW, 45° (78009012)
- ⑳ PREFORMED PLASTIC PAVEMENT MARKING, TYPE D - LINE 7" CONTRAST, 2' DASH, 6' SKIP, WHITE (78004635)
- ㉑ RAISED REFLECTIVE PAVEMENT MARKERS (78100100)
- ㉒ PREFORMED PLASTIC PAVEMENT MARKING TYPE D - LINE 8" CONTRAST, 10' DASH, 30' SKIP, WHITE (78004640)
- ㉓ MODIFIED URETHANE PAVEMENT MARKING - LINE 8", YELLOW (78009008)



USER NAME = hbmepw11cs01s	DESIGNED - FA	REVISED -
PLOT SCALE = 100,0000' / in.	DRAWN - FA	REVISED -
PLOT DATE = 12/10/2024	CHECKED - AMI	REVISED -
	DATE - 12/9/2024	REVISED -

**STATE OF ILLINOIS**  
**DEPARTMENT OF TRANSPORTATION**

**PAVEMENT MARKING PLAN**  
**I-94 (BISHOP FORD EXPY)**

SCALE: SHEET 42 OF 56 SHEETS STA. 488+00 TO STA. 501+50

F.A.I. RTE.	SECTION	COUNTY	TOTAL SHEETS	SHEET NO.
94	(42-B-11-1) BR. BJR 24	COOK	761	299
CONTRACT NO. 62W87				
ILLINOIS / FED. AID PROJECT				

