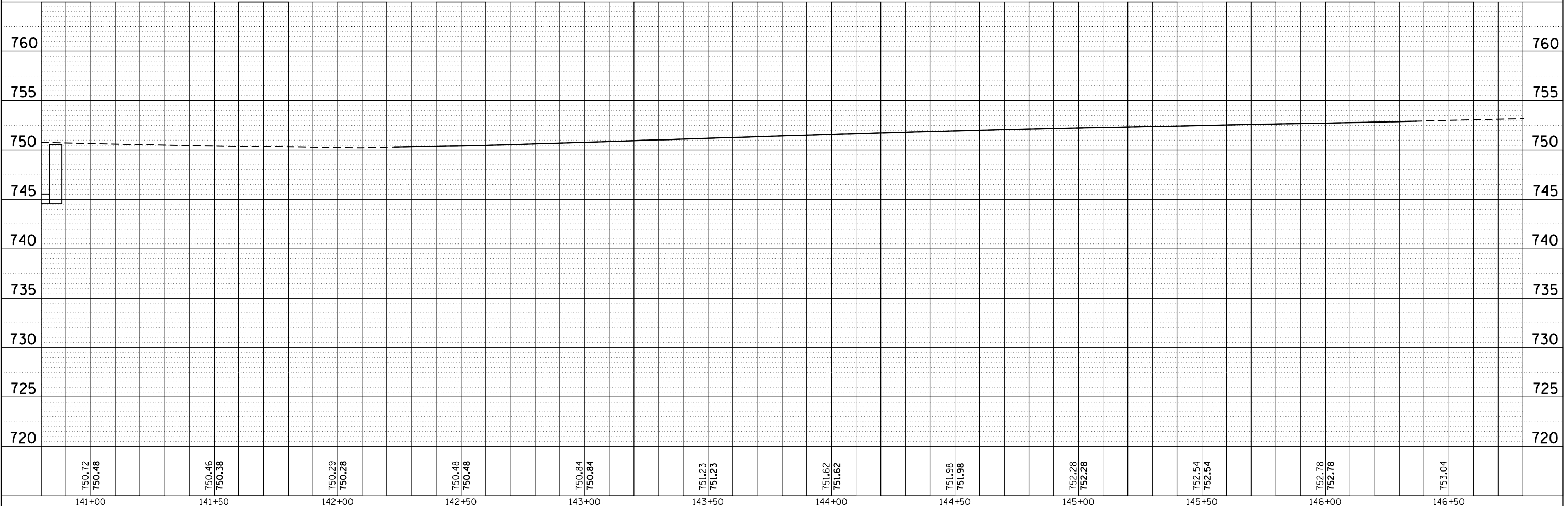
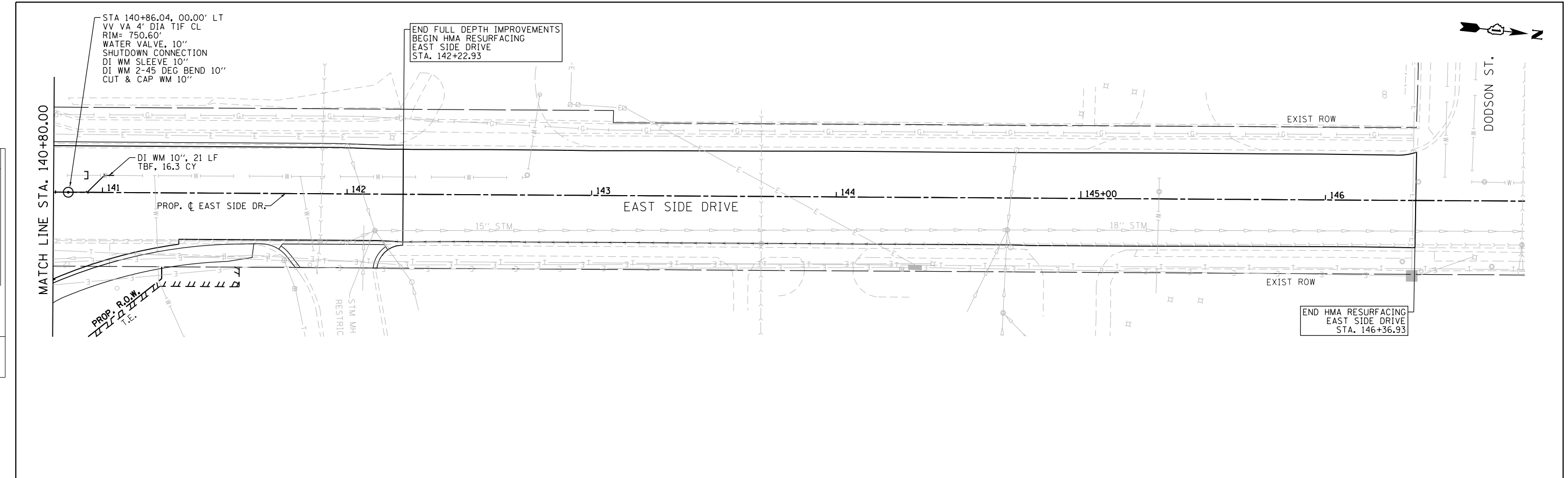


PLAN	SURVEYED	BY	DATE
	PLOTTED		
	NOTE BOOK		
	NO.		
	CHECKED		
	FILE NAME		

PROFILE	SURVEYED	BY	DATE
	PLOTTED		
	NOTE BOOK		
	NO.		
	CHECKED		
	FILE NAME		



FILE NAME = F:\961-000\Geneco East State St\CADD_Sheets\961-000-SHT_WATERMAIN.P7.dgn

141+00	141+50	142+00	142+50	143+00	143+50	144+00	144+50	145+00	145+50	146+00	146+50	
750.72 750.48	750.46 750.38	750.29 750.28	750.48 750.48	750.84 750.84	751.23 751.23	751.62 751.62	751.98 751.98	752.28 752.28	752.54 752.54	752.78 752.78	753.04	
USER NAME = tnestor		DESIGNED - GJE	REvised -	STATE OF ILLINOIS DEPARTMENT OF TRANSPORTATION		EAST SIDE DRIVE WATER MAIN PLAN		SECTION 05-00102-00-PV		COUNTY KANE	TOTAL SHEETS 488	SHEET NO. 201
PLOT SCALE = 48.0000' / in.		CHECKED - DBB	REvised -	SCALE: 1"=20'		SHEET 11 OF 11 SHEETS		CONTRACT NO. 61J84		ILLINOIS FED. AID PROJECT		
PLOT DATE = 1/13/2025		DATE - 11/7/2024	REvised -									



STATE OF ILLINOIS
DEPARTMENT OF TRANSPORTATION

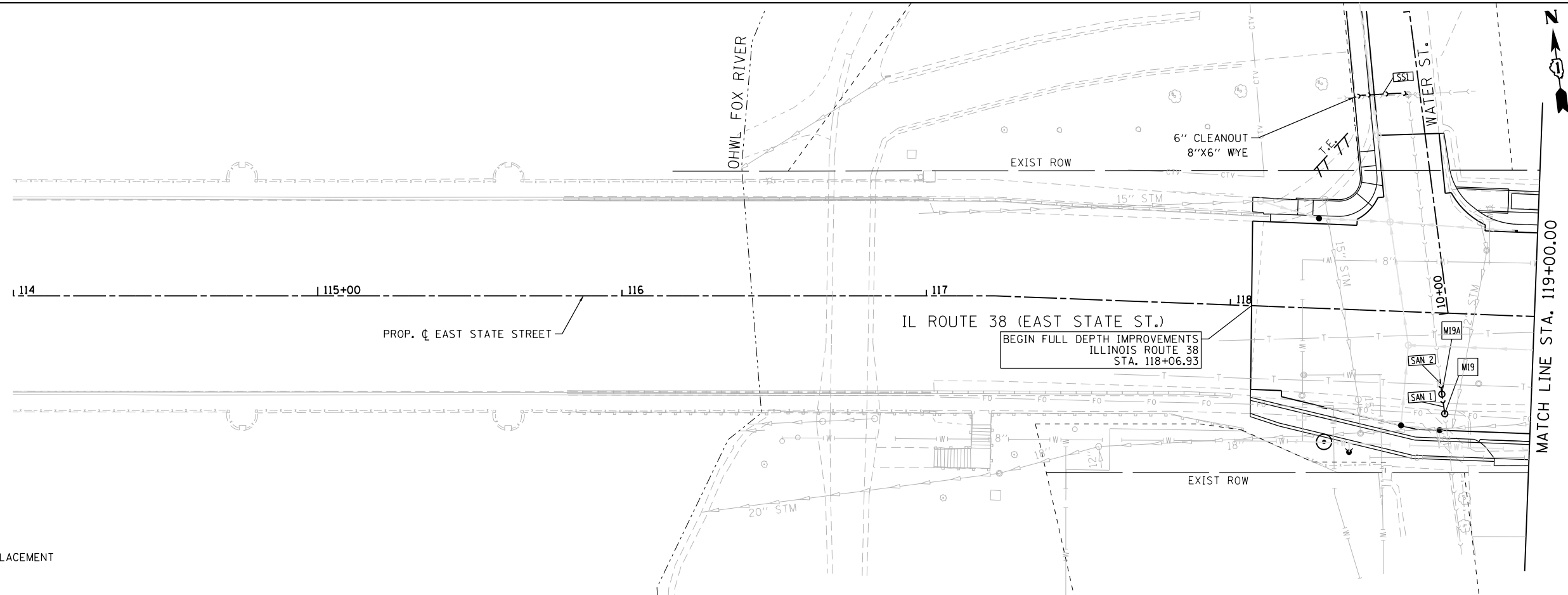
EAST SIDE DRIVE
WATER MAIN PLAN

SECTION 05-00102-00-PV
COUNTY KANE
TOTAL SHEETS 488
SHEET NO. 201
CONTRACT NO. 61J84
ILLINOIS FED. AID PROJECT

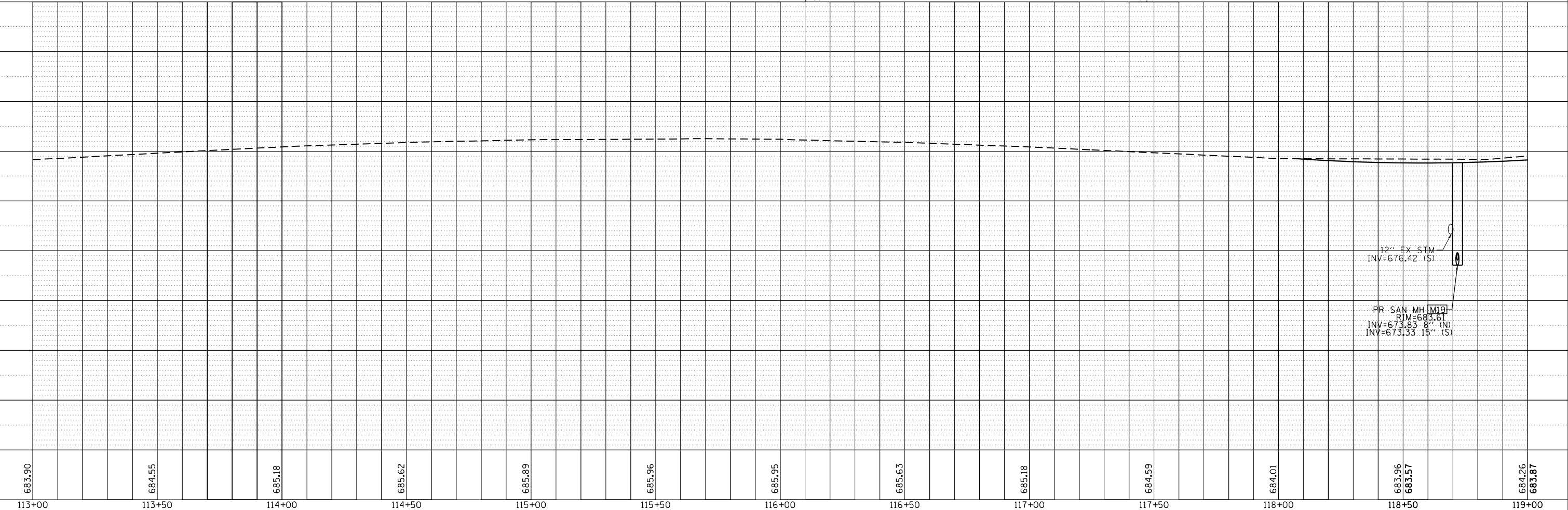
PLAN	SURVEYED	BY	DATE
	PLOTTED		
	NOTE BOOK		
	NO.		
	CADD FILE NAME		

PROFILE	SURVEYED	BY	DATE
	PLOTTED		
	NOTE BOOK		
	NO.		
	CADD FILE NAME		

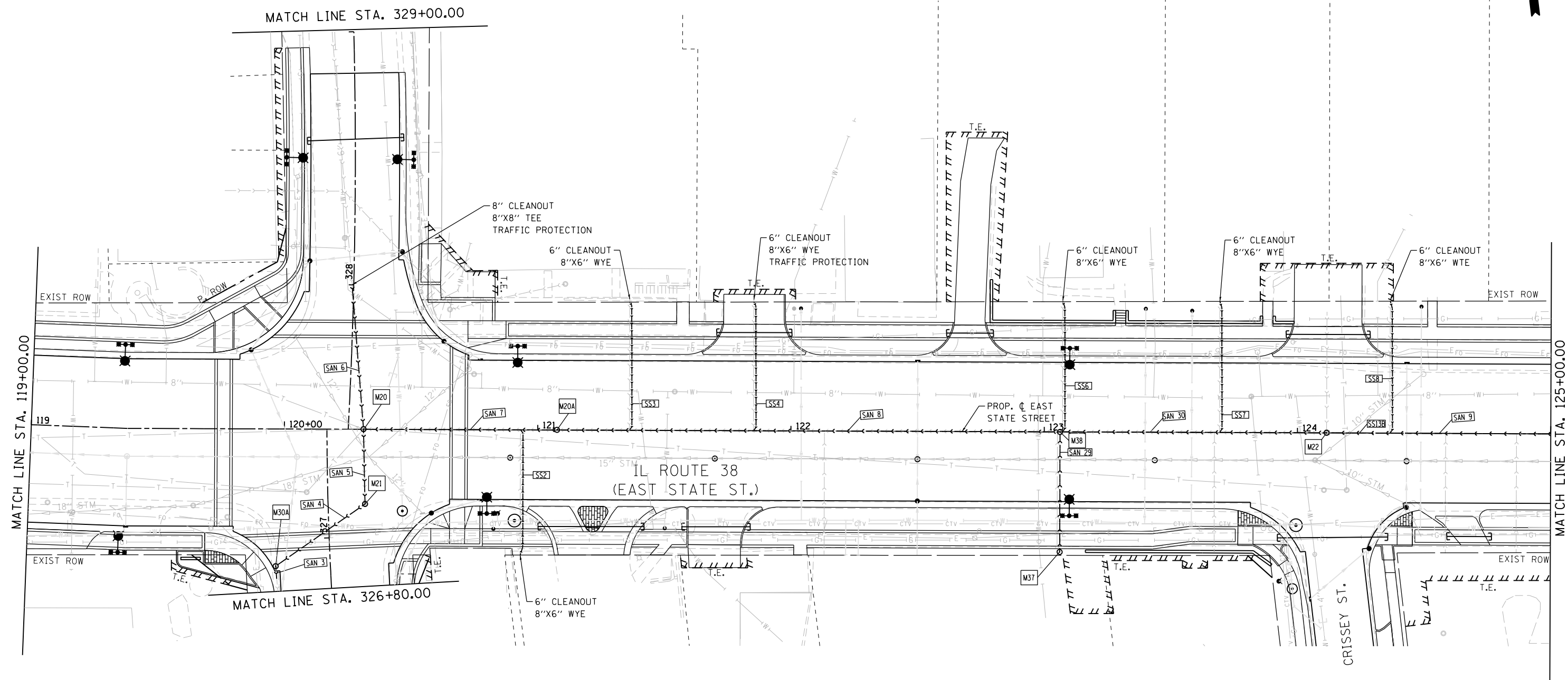
FILE NAME = F:\961-000 Genesee East State St\CADD_Sheets\961-000-SHT_SANIT_01.dwg



- M20 PROPOSED SANITARY MANHOLE REPLACEMENT
- SAN1 PROPOSED SANITARY SERVICE MAINLINE PIPE REPLACEMENT
- SS1 PROPOSED SANITARY SERVICE REPLACEMENT



	USER NAME = tnestor DESIGNED - GJE DRAWN - GJE CHECKED - DBB DATE - 11/7/2024	REVISED - REVISED - REVISED - REVISED -	STATE OF ILLINOIS DEPARTMENT OF TRANSPORTATION	ILLINOIS ROUTE 38 - EAST STATE STREET SANITARY SEWER PLAN	SCALE: 1"=20' SHEET 1 OF 8 SHEETS STA. TO STA.	F.A.U. RTE. 0347 SECTION 05-00102-00-PV COUNTY KANE TOTAL SHEETS 488 SHEET NO. 202 CONTRACT NO. 61J84 ILLINOIS FED. AID PROJECT
--	---	--	---	--	--	---



- M20 PROPOSED SANITARY MANHOLE REPLACEMENT
- SAN 1 PROPOSED SANITARY SERVICE MAINLINE PIPE REPLACEMENT
- SS 1 PROPOSED SANITARY SERVICE REPLACEMENT

FILE NAME = F:\961-000 Genevo East State St.CADD.Sheets\961-000_SHT_SANT_02.dgn



USER NAME = tnestor	DESIGNED - GJE	REVISED -
	DRAWN - GJE	REVISED -
PLOT SCALE = 40.0000' / in.	CHECKED - DBB	REVISED -
PLOT DATE = 1/13/2025	DATE - 11/7/2024	REVISED -

**STATE OF ILLINOIS
DEPARTMENT OF TRANSPORTATION**

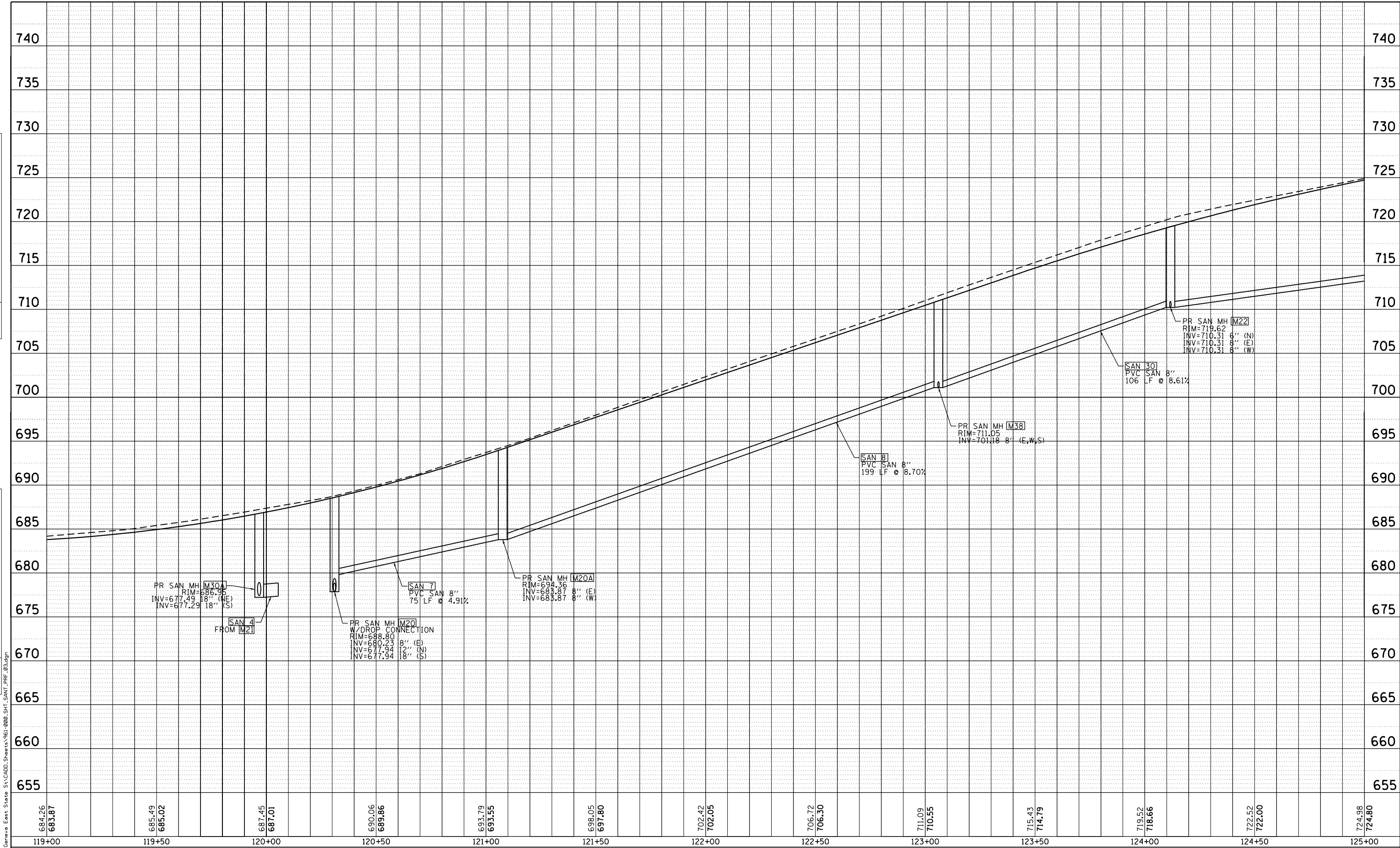
**ILLINOIS ROUTE 38 - EAST STATE STREET
SANITARY SEWER PLAN**

SCALE: 1"=20' SHEET 2 OF 8 SHEETS STA. TO STA.

F.A.U. RTE.	SECTION	COUNTY	TOTAL SHEETS	SHEET NO.
0347	05-00102-00-PV	KANE	488	203
CONTRACT NO. 61J84				
ILLINOIS FED. AID PROJECT				

PLAN	SURVEYED	BY	DATE
	PLOTTED		
	ALIGNED		
	CHECKED		
	NO.		
	CADD FILE NAME		

PROFILE	SURVEYED	BY	DATE
	PLOTTED		
	GRADES CHECKED		
	NOTE BOOK		
	NO.		
	STRUCTURE		
	NOT AT THIS OFFICE		



684.26	683.87	685.49	685.02	687.45	687.01	690.06	689.86	693.79	693.55	698.05	697.80	702.42	702.05	706.72	706.30	711.09	710.55	715.43	714.79	719.52	718.66	722.52	722.00	724.98	724.80
119+00		119+50		120+00		120+50		121+00		121+50		122+00		122+50		123+00		123+50		124+00		124+50		125+00	



USER NAME = tnestor	DESIGNED - GJE	REVISED -
	DRAWN - GJE	REVISED -
PLOT SCALE = 48.0000' / in.	CHECKED - DBB	REVISED -
PLOT DATE = 1/13/2025	DATE - 11/7/2024	REVISED -

STATE OF ILLINOIS
DEPARTMENT OF TRANSPORTATION

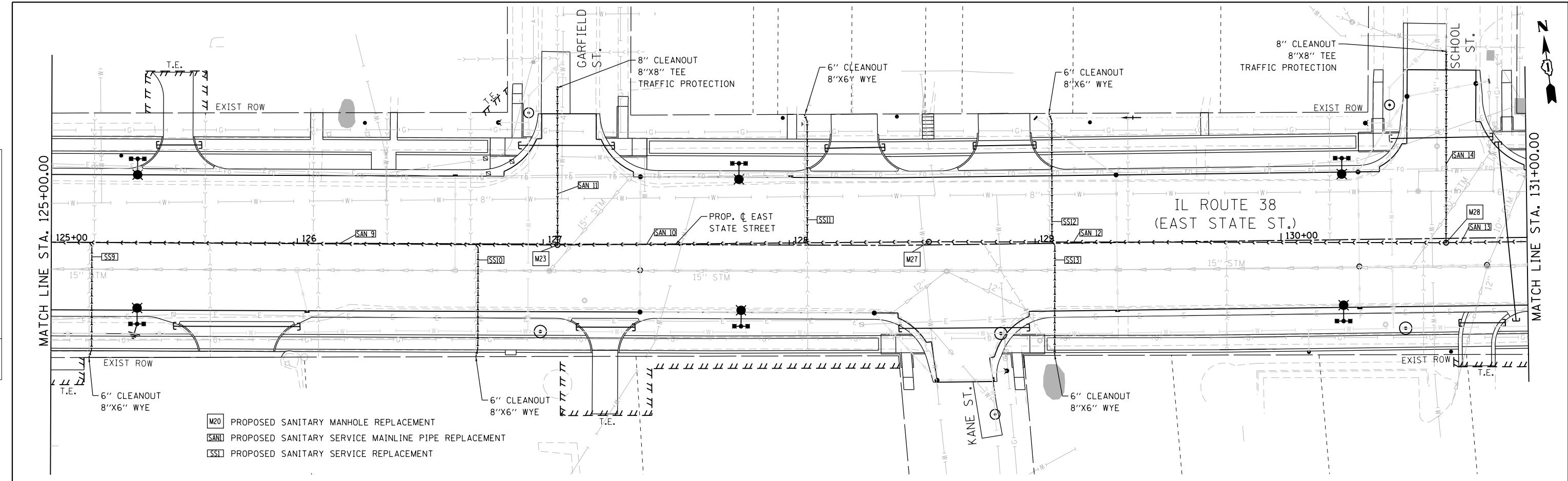
ILLINOIS ROUTE 38 - EAST STATE STREET
SANITARY SEWER PLAN

SCALE: 1"=20' SHEET 3 OF 8 SHEETS STA. TO STA.

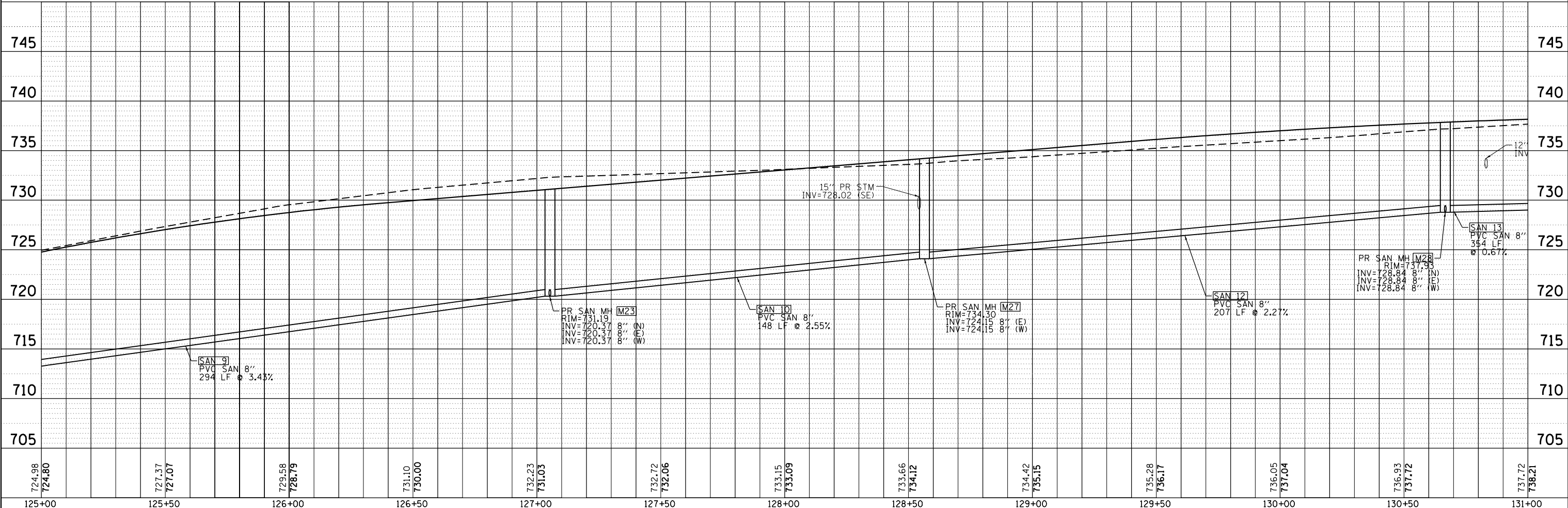
F.A.U. RTE.	SECTION	COUNTY	TOTAL SHEETS	SHEET NO.
0347	05-00102-00-PV	KANE	488	204
CONTRACT NO. 61J84				
ILLINOIS FED. AID PROJECT				

PLAN	SURVEYED	DATE
	PLOTTED	
	ALIGNED	
	CHECKED	
	NO. _____	
	FILE NAME	

PROFILE	SURVEYED	DATE
	PLOTTED	
	GRADES CHECKED	
	STRUCTURE NOTATIONS CHECKED	
	NO. _____	
	FILE NAME	



- M20 PROPOSED SANITARY MANHOLE REPLACEMENT
- SAN 10 PROPOSED SANITARY SERVICE MAINLINE PIPE REPLACEMENT
- SS11 PROPOSED SANITARY SERVICE REPLACEMENT



724.98 724.80	727.37 727.07	729.58 728.79	731.10 730.00	732.23 731.03	732.72 732.06	733.15 733.09	733.66 734.12	734.42 735.15	735.28 736.17	736.05 737.04	736.93 737.72	737.72 738.21
125+00	125+50	126+00	126+50	127+00	127+50	128+00	128+50	129+00	129+50	130+00	130+50	131+00



USER NAME = tnestor	DESIGNED - GJE	REVISED -
	DRAWN - GJE	REVISED -
PLOT SCALE = 48.0000' / in.	CHECKED - DBB	REVISED -
PLOT DATE = 1/13/2025	DATE - 11/7/2024	REVISED -

**STATE OF ILLINOIS
DEPARTMENT OF TRANSPORTATION**

**ILLINOIS ROUTE 38 - EAST STATE STREET
SANITARY SEWER PLAN**

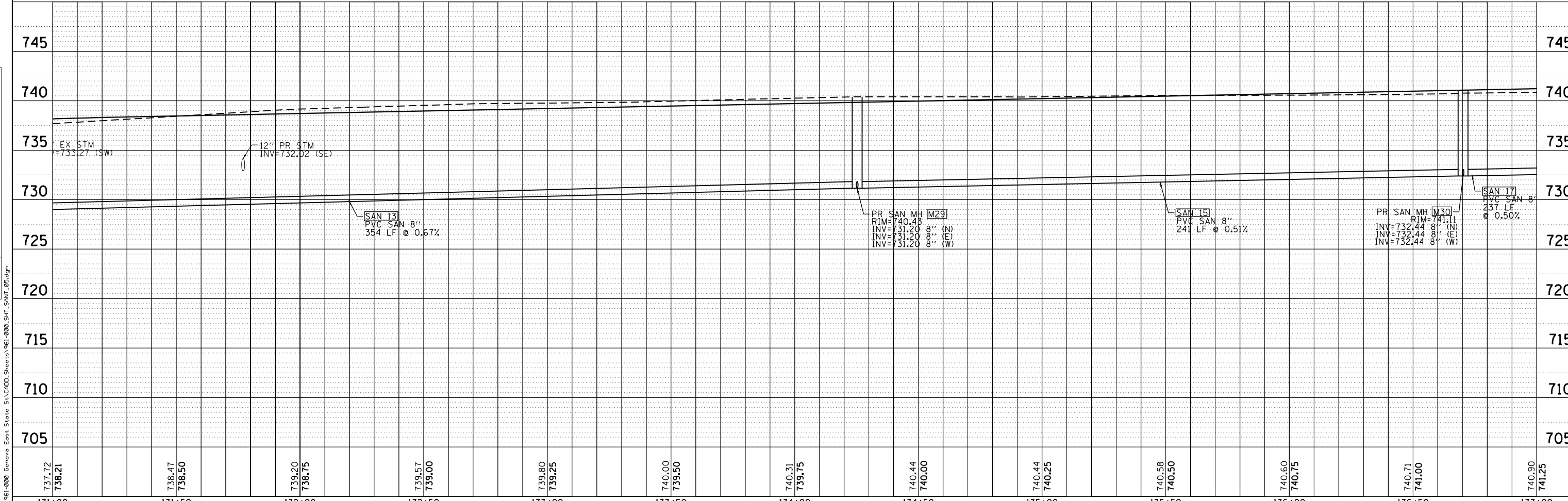
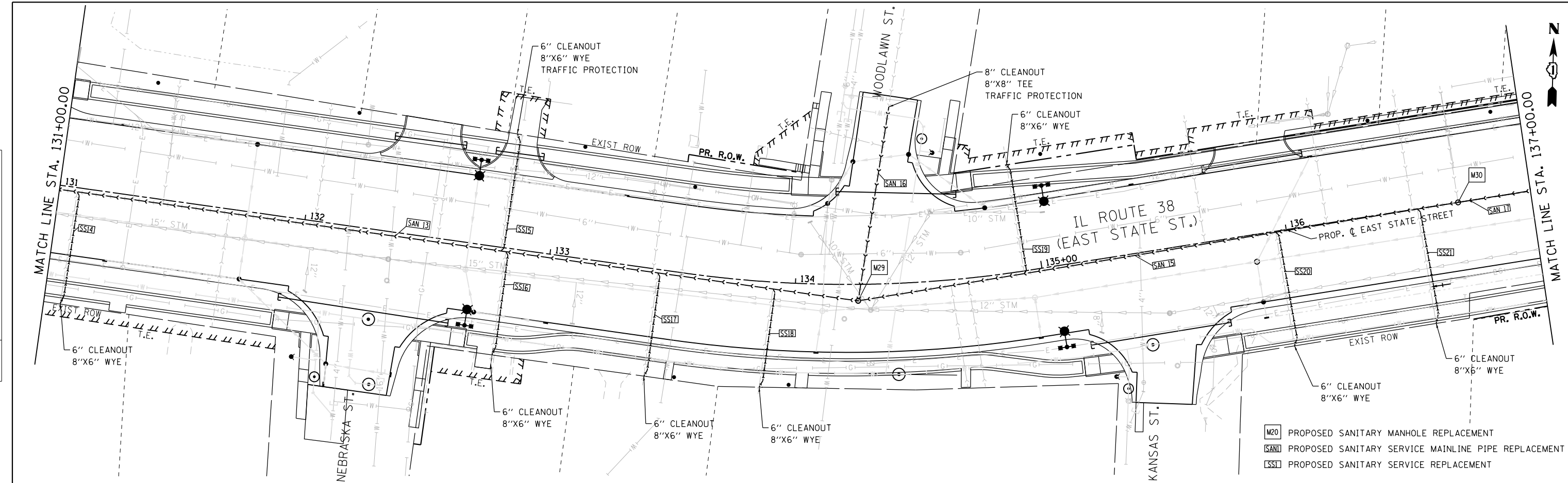
SCALE: 1"=20' SHEET 4 OF 8 SHEETS STA. TO STA.

F.A.U. RTE. 0347	SECTION 05-00102-00-PV	COUNTY KANE	TOTAL SHEETS 488	SHEET NO. 205
CONTRACT NO. 61J84			ILLINOIS FED. AID PROJECT	

FILE NAME = F:\1961-0808 -Gemeas East State St\CADD_Sheets\961-0808-SHT_SANIT_04.dwg

PLAN	SURVEYED	DATE
	PLOTTED	BY
	GRADES CHECKED	
	STRUCTURE NOTATIONS CHECKED	
	NO.	

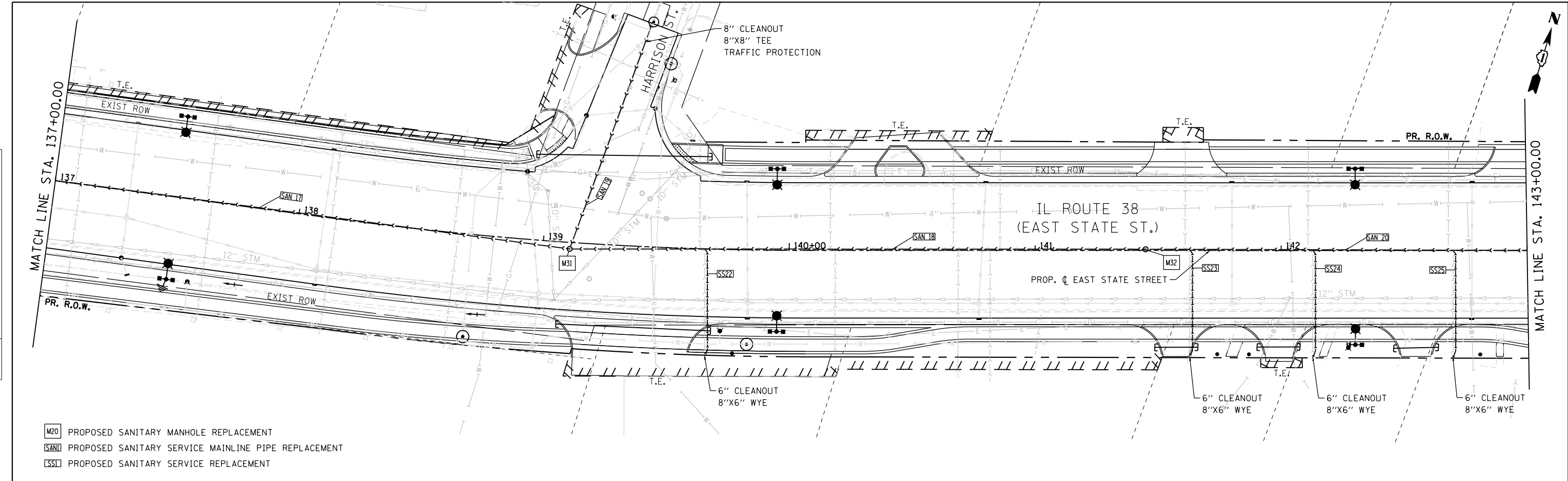
PROFILE	SURVEYED	DATE
	PLOTTED	BY
	GRADES CHECKED	
	STRUCTURE NOTATIONS CHECKED	
	NO.	



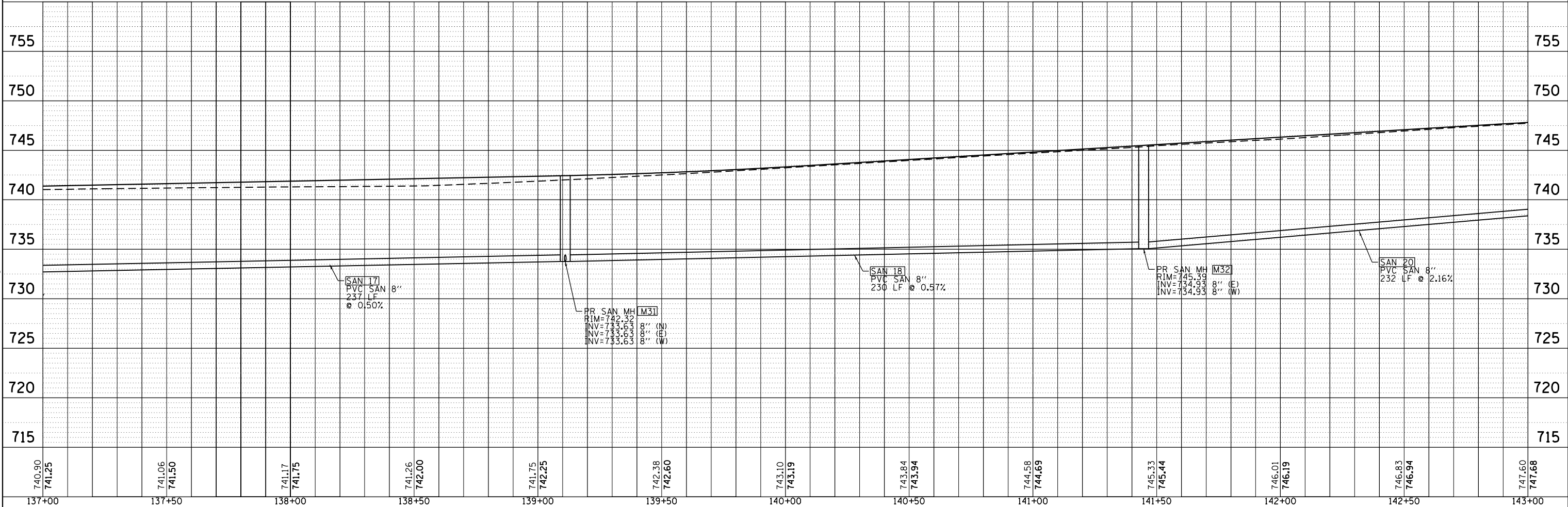
	USER NAME = tnestor	DESIGNED - GJE	REVISED -	STATE OF ILLINOIS DEPARTMENT OF TRANSPORTATION	ILLINOIS ROUTE 38 - EAST STATE STREET SANITARY SEWER PLAN	F.A.U. RT. = 0347	SECTION = 05-00102-00-PV	COUNTY = KANE	TOTAL SHEETS = 488	SHEET NO. = 206				
	PLOT SCALE = 48.0000' / in.	CHECKED - DBB	REVISED -			SCALE: 1=20'	SHEET 5 OF 8 SHEETS	STA.	TO STA.	CONTRACT NO. 61J84				
	PLOT DATE = 1/13/2025	DATE = 11/7/2024	REVISED -			ILLINOIS FED. AID PROJECT								

PLAN	SURVEYED	DATE
	PLOTTED	
	ALIGNED	
	CHECKED	
	FILED	
	NO.	
	BY	

PROFILE	SURVEYED	DATE
	PLOTTED	
	GRADES	
	CHECKED	
	STRUCTURE	
	NOTATIONS	
	CHKD	
	NO.	
	BY	



- M20 PROPOSED SANITARY MANHOLE REPLACEMENT
- SAN1 PROPOSED SANITARY SERVICE MAINLINE PIPE REPLACEMENT
- SS1 PROPOSED SANITARY SERVICE REPLACEMENT



FILE NAME = F:\961-000-Genervs East State St\CADD_Sheets\961-000-SHT_SANIT_06.dwg



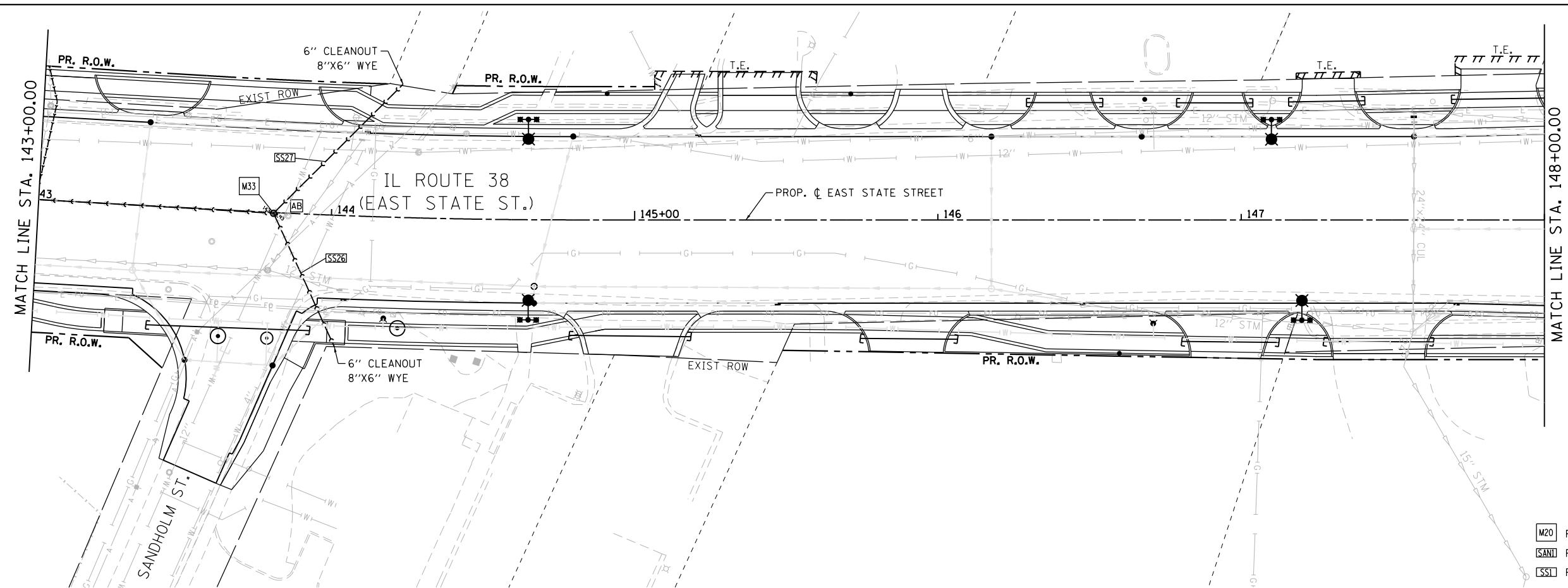
USER NAME = tnestor	DESIGNED - GJE	REVISED -
	DRAWN - GJE	REVISED -
PLOT SCALE = 48.0000' / in.	CHECKED - DBB	REVISED -
PLOT DATE = 1/13/2025	DATE - 11/7/2024	REVISED -

**STATE OF ILLINOIS
DEPARTMENT OF TRANSPORTATION**

**ILLINOIS ROUTE 38 - EAST STATE STREET
SANITARY SEWER PLAN**

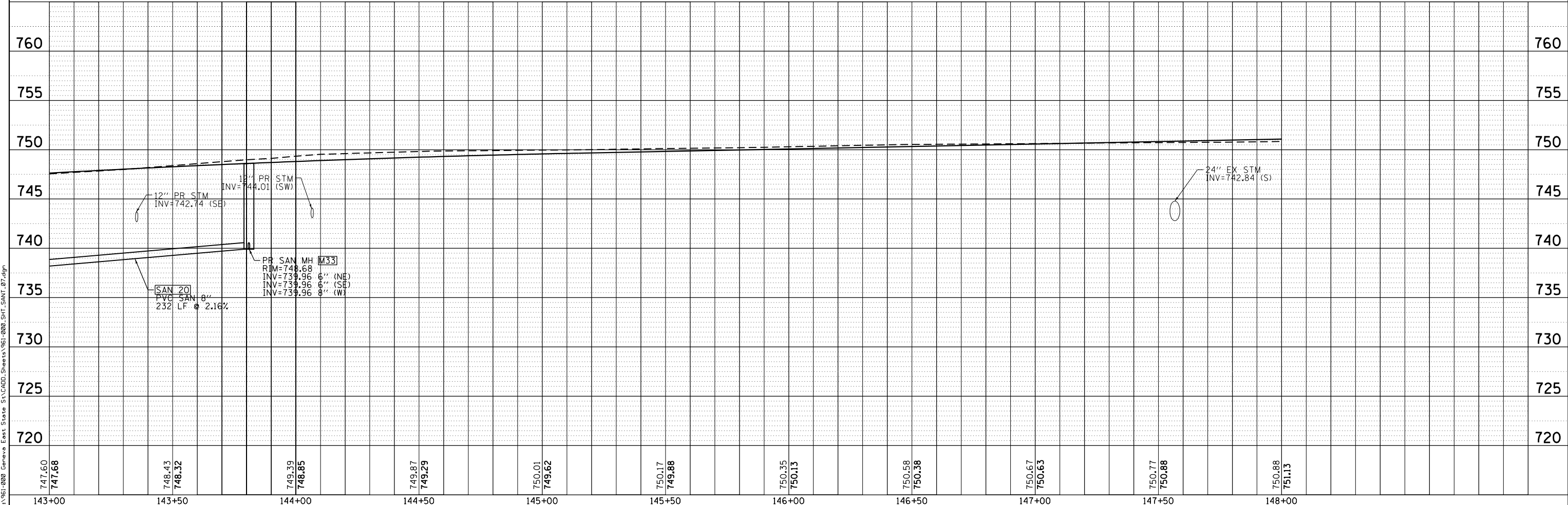
SCALE: 1"=20' SHEET 6 OF 8 SHEETS STA. TO STA.

F.A.U. RE.	SECTION	COUNTY	TOTAL SHEETS	SHEET NO.
0347	05-00102-00-PV	KANE	488	207
CONTRACT NO. 61J84				
ILLINOIS FED. AID PROJECT				



PLAN	SURVEYED	DATE
	PLOTTED	
	NOTE BOOK	
	CHECKED	
	FILE NAME	

PROFILE	SURVEYED	DATE
	PLOTTED	
	GRADES CHECKED	
	STRUCTURE	
	NOTATIONS	



BLA, Inc.

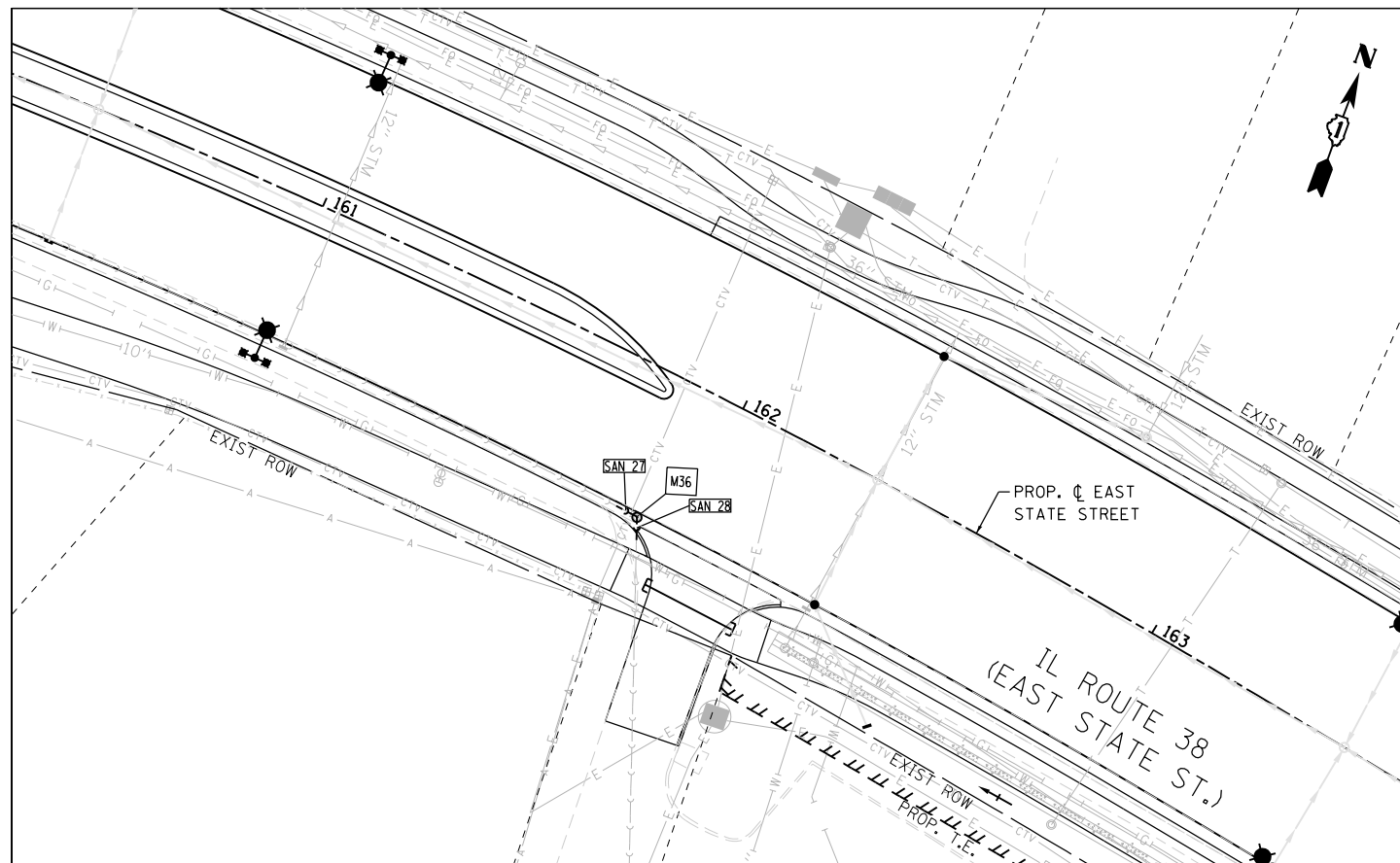
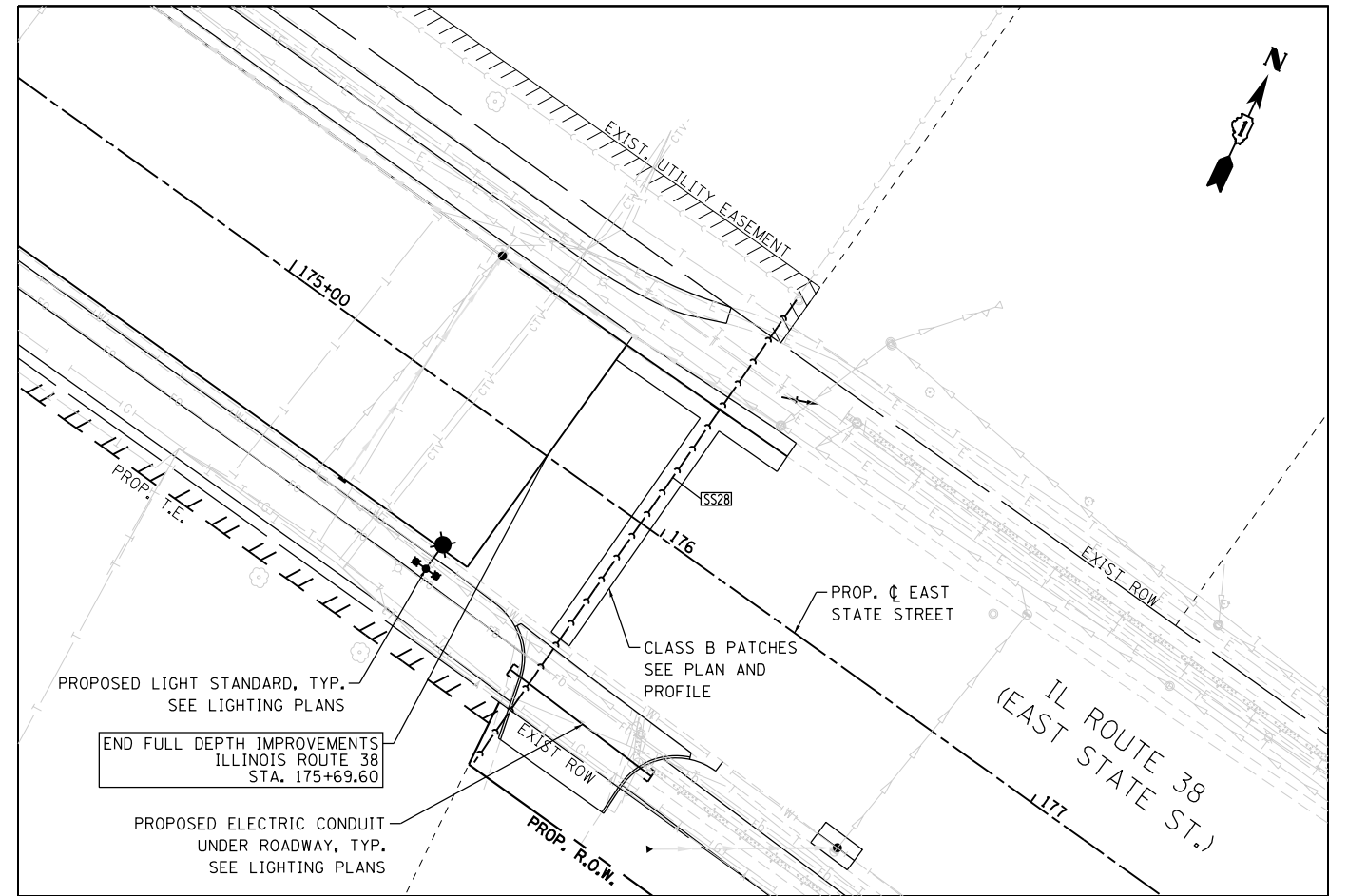
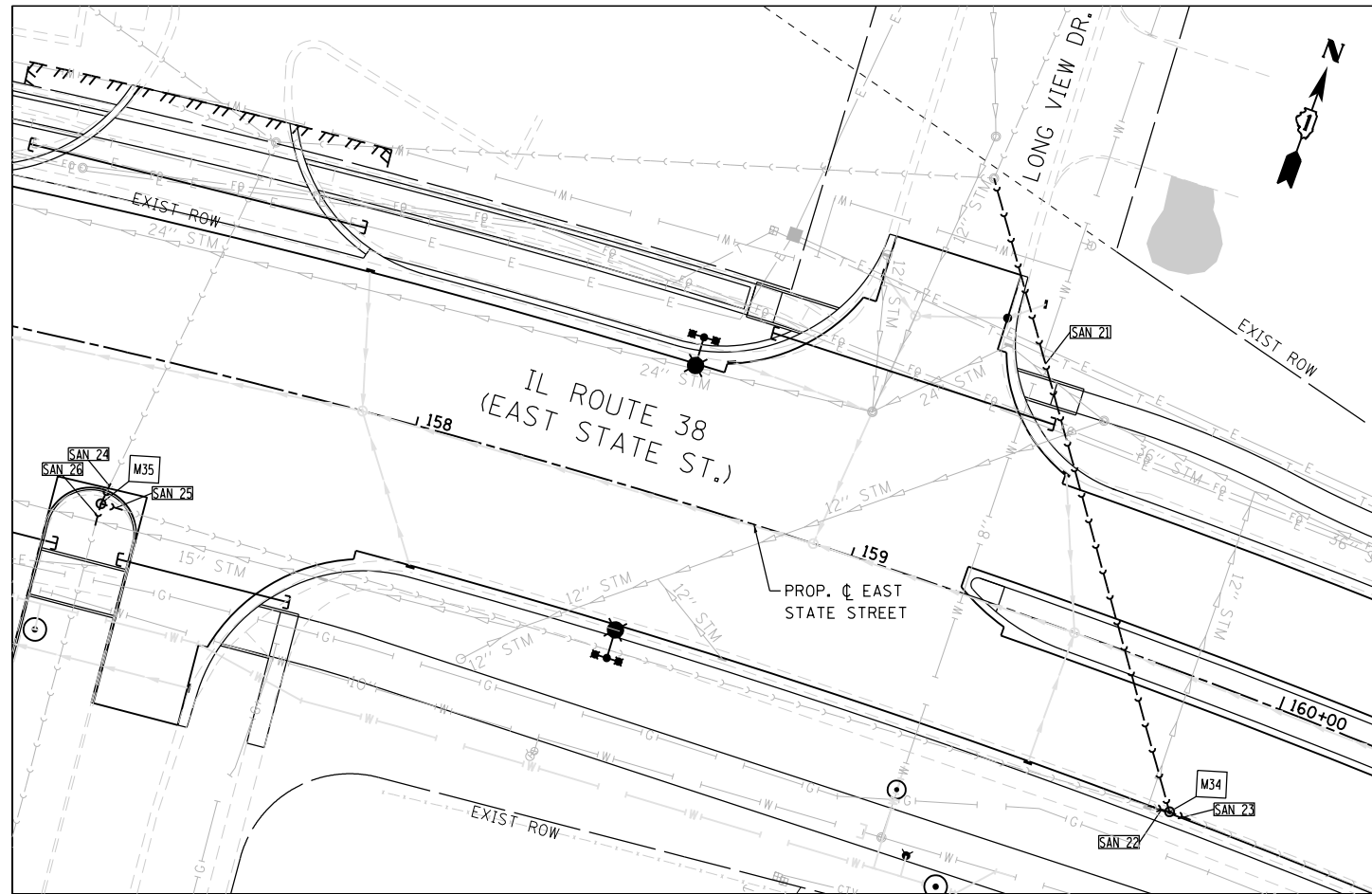
USER NAME = tnestor	DESIGNED - GJE	REVISED -
	DRAWN - GJE	REVISED -
PLOT SCALE = 48.0000' / in.	CHECKED - DBB	REVISED -
PLOT DATE = 1/13/2025	DATE - 11/7/2024	REVISED -

**STATE OF ILLINOIS
DEPARTMENT OF TRANSPORTATION**

**ILLINOIS ROUTE 38 - EAST STATE STREET
SANITARY SEWER PLAN**

SCALE: 1"=20' SHEET 7 OF 8 SHEETS STA. TO STA.

F.A.U. RTE. 0347	SECTION 05-00102-00-PV	COUNTY KANE	TOTAL SHEETS 488	SHEET NO. 208
CONTRACT NO. 61J84			ILLINOIS FED. AID PROJECT	



- M20 PROPOSED SANITARY MANHOLE REPLACEMENT
- SAN1 PROPOSED SANITARY SERVICE MAINLINE PIPE REPLACEMENT
- SS1 PROPOSED SANITARY SERVICE REPLACEMENT

FILE NAME = F:\961-000 Geneva East State St.CADD.Sheets\961-000_SHT_SAN1_08.dgn



USER NAME = tnestor	DESIGNED - GJE	REVISED -
	DRAWN - GJE	REVISED -
PLOT SCALE = 40.0000' / in.	CHECKED - DBB	REVISED -
PLOT DATE = 1/13/2025	DATE - 11/7/2024	REVISED -

**STATE OF ILLINOIS
DEPARTMENT OF TRANSPORTATION**

**ILLINOIS ROUTE 38 - EAST STATE STREET
SANITARY SEWER PLAN**

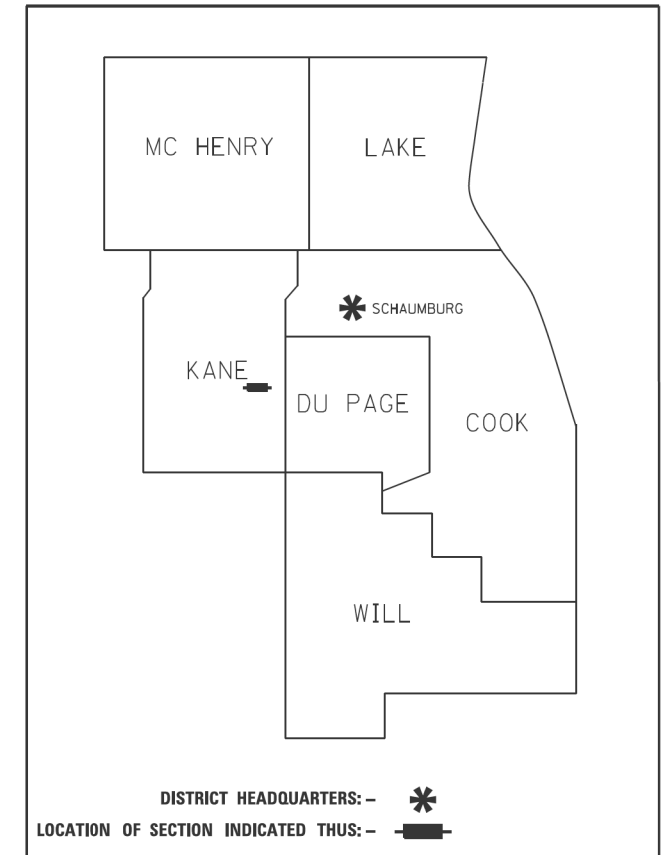
SCALE: 1"=20' SHEET 8 OF 8 SHEETS STA. TO STA.

F.A.U. RTE.	SECTION	COUNTY	TOTAL SHEETS	SHEET NO.
0347	05-00102-00-PV	KANE	488	209
CONTRACT NO. 61J84				
ILLINOIS FED. AID PROJECT				

STATE OF ILLINOIS
DEPARTMENT OF TRANSPORTATION
DIVISION OF HIGHWAYS
PLAT OF HIGHWAYS

IL ROUTE 38 (EAST STATE ST.)
KANE COUNTY
SECTION NO.
PROJECT NO.
JOB NO. R-91-004-15

PARCEL NUMBER	OWNER	SHEET NUMBER	PROPERTY ACQUIRED BY
ILF0001TE	THE PEOPLE OF THE STATE OF ILLINOIS, DEPARTMENT OF TRANSPORTATION WHICH ACQUIRED TITLE AS PEOPLE OF THE STATE OF ILLINOIS, DEPARTMENT OF PUBLIC WORKS AND BUILDINGS	3	
ILF0003	CITY OF GENEVA	3	
ILF0004 ILF0004TE	FIRST MIDWEST BANK AS SUCCESSOR TO NATIONAL BANK AND TRUST COMPANY OF SYCAMORE, AS TRUSTEE UNDER TRUST AGREEMENT DATED NOVEMBER 1, 1985 KNOWN AS TRUST NO. 60-298500-4	3	
ILF0005TE	GARY M. MAYWALD AND WALTER M. MAYWALD, AS JOINT TENANTS	3	
ILF0006 ILF0006TE	ELIS W. GIANNINI	4	
ILF0007 ILF0007TE	FITZPATRICK PROPERTIES, LLC, AN ILLINOIS LIMITED LIABILITY COMPANY	4	
ILF0008TE	THE CITY OF GENEVA	4	
ILF0009TE	WARLICK THOMAS ENTERPRISES, LLC	4	
ILF0010 ILF0010TE	REDEMPTION HOLDINGS, LLC, AN ILLINOIS LIMITED LIABILITY COMPANY	4	
ILF0011PE	CHICAGO TITLE LAND TRUST COMPANY AS TRUSTEE UNDER TRUST AGREEMENT DATED MARCH 3, 2014 KNOWN AS TRUST NUMBER 8002364152	4	
ILF0012TE	CRC HOLDINGS TWO, LLC, A LIMITED LIABILITY COMPANY	5	
ILF0013TE	COVENANT RETIREMENT COMMUNITIES, INC., AN ILLINOIS CORPORATION	5	
ILF0014TE	ELIS W. GIANNINI AND T. DENISE GIANNINI, IN JOINT TENANCY	5	
ILF0015TE	MARY D. PARAZAIDER AND ROGER W. PARAZAIDER, HER HUSBAND, IN JOINT TENANCY	5	
ILF0016TE-A ILF0016TE-B	COMPASS ENTERPRISE PROPERTIES, LLC	5	
ILF0018TE	ANGEL ASSOCIATES, LP	7	
ILF0019TE	CYRILLA ("SALLY") A. RUARK, AS TRUSTEE OF THE SALLY A. RUARK TRUST DATED DECEMBER 3, 2008	7	
ILF0021TE	DENNIS M. MALONE	8	
ILF0022 ILF0022TE	DENNIS M. MALONE	8	
ILF0023TE	NICK KAKOLIRES	8	
ILF0024TE	DAVID H. ERICSON, A SINGLE PERSON	8	
ILF0025 ILF0025TE	MARK E. HOLSTEIN AND SUSAN M. HOLSTEIN, AS JOINT TENANTS	8	
ILF0026 ILF0026TE-A ILF0026TE-B	TWENTY FOUR WEST FIRST STREET, LLC, AN ILLINOIS LIMITED LIABILITY COMPANY	9	
ILF0027TE	GENEVA PARK DISTRICT	3	
ILF0028 ILF0028TE-A ILF0028TE-B	JENNY LEE AS TRUSTEE OF THE JENNY LEE LIVING TRUST AGREEMENT DATED MAY 20, 2015	9	



**PRINTED BY THE AUTHORITY
OF THE STATE OF ILLINOIS**

SECTIONS 1, 2 & 3
RANGE 8 EAST



IL 38 (EAST STATE ST)
IMPROVEMENT BEGINS
STA. 116+00

LOCATION MAP
SCALE: 1" = 500'

LOCATION MAP

NET LENGTH = 6965.65 FT = 1.32 MILE
GROSS LENGTH = 6965.65 FT = 1.32 MILE

F.A.U RTE.	SECTION	COUNTY	TOTAL SHEETS	SHEET NO.
0347	05-00102-00-PV	KANE	488	210
CONTRACT NO. XXXXX				
ILLINOIS FED. AID PROJECT				

IDOT USE ONLY

APPROVED
By William Wright at 3:53 pm, Mar 23, 2023

Table with columns: PARCEL NUMBER, OWNER, SHEET NUMBER, PROPERTY ACQUIRED BY. Lists various parcels and their owners, including John A. Fortman, Basireddy's Geneva Investments, LLC, and others.

COORDINATE TABLE (IL-38) EAST STATE STREET. Table with columns: STATION, OFFSET, NORTHING, EASTING. Lists coordinate points for East State Street.

COORDINATE TABLE (IL-38) EAST STATE STREET. Table with columns: STATION, OFFSET, NORTHING, EASTING. Lists coordinate points for East State Street.

COORDINATE TABLE (IL 25) NORTH BENNETT STREET. Table with columns: STATION, OFFSET, NORTHING, EASTING. Lists coordinate points for North Bennett Street.

COORDINATE TABLE (IL 25) SOUTH BENNETT STREET. Table with columns: STATION, OFFSET, NORTHING, EASTING. Lists coordinate points for South Bennett Street.

Table with columns: F.A.U. RTE., SECTION, COUNTY, TOTAL SHEETS, SHEET NO., CONTRACT NO. xxxxx. Contains project identification information.

APPROVED By William Wright at 3:44 pm, Mar 23, 2023

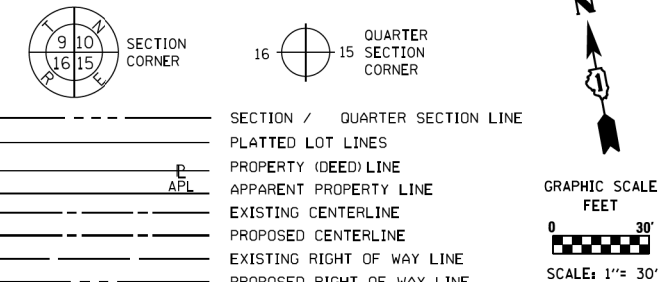
IDOT USE ONLY

PLAT OF HIGHWAYS STATE OF ILLINOIS DEPARTMENT OF TRANSPORTATION IL ROUTE 38 (EAST STATE STREET). LIMITS, SECTION, STA., SCALE, COUNTY, JOB NO., SHEETS. Bureau of Land Acquisition, 201 West Center Court, Schaumburg, Illinois 60196.


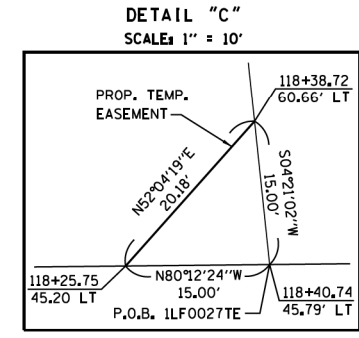

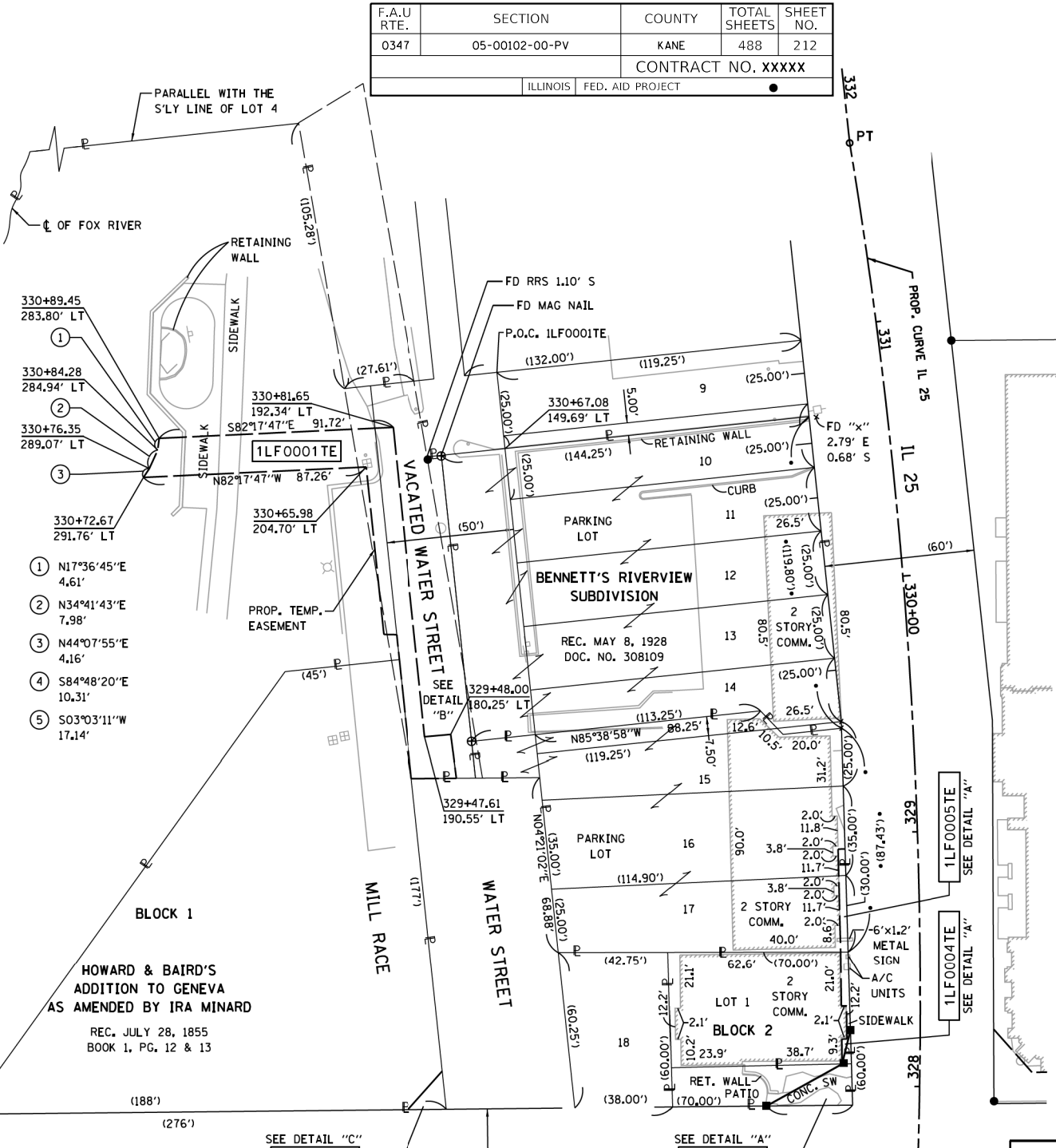
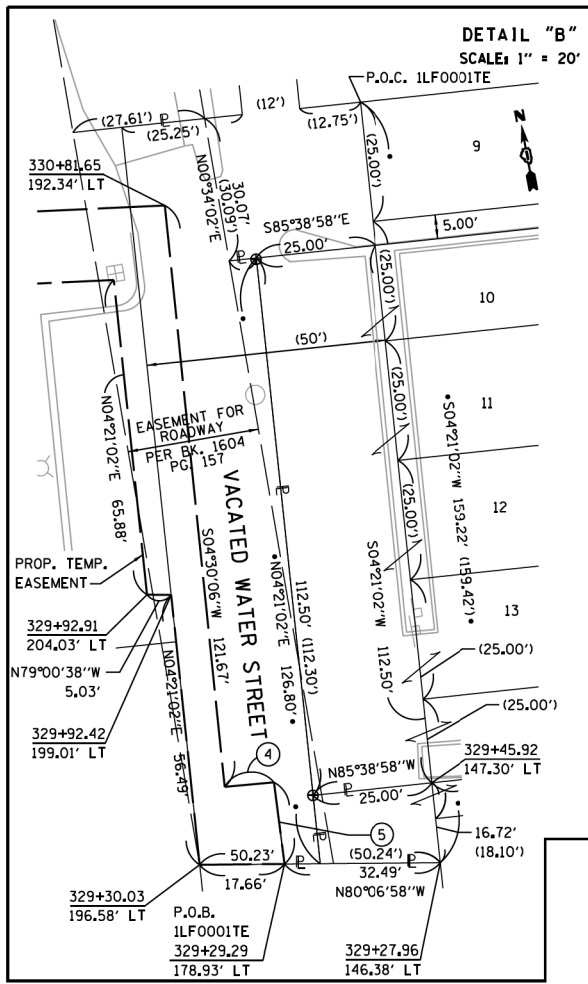
PART OF THE SW 1/4 OF SECTION 2, & SE 1/4 OF SECTION 3 TWP. 39 N., R. 8 E. OF THE 3RD. P.M., IN KANE COUNTY, ILLINOIS.

F.A.U. RTE.	SECTION	COUNTY	TOTAL SHEETS	SHEET NO.
0347	05-00102-00-PV	KANE	488	212
CONTRACT NO. XXXXX				
ILLINOIS FED. AID PROJECT				

LEGEND



PROP. CURVE IL-25
 PI STA. = 329+57.59
 Δ = 11° 48' 30" (LT)
 D = 2° 45' 37"
 R = 2,075.76'
 T = 214.66'
 L = 427.80'
 E = 11.07'
 P.C. STA = 327+42.93
 P.T. STA = 331+70.73



PARCEL NUMBER	TOTAL HOLDING	AREA TAKEN	AREA PREVIOUSLY USED	REMAINING AREA	EASEMENT AREA	PIN
1LF0001TE	NA	NA	NA	NA	0,064 Ac ±	12-02-304-001 & 12-02-304-005
1LF0003	0,025 Ac ±	0,007 Ac (300 SF) ±	NA	0,018 Ac ±	NA	12-02-305-037
1LF0004	0,072 Ac ±	0,001 Ac (24 SF) ±	NA	0,071 Ac ±	NA	12-02-305-038
1LF0004TE	NA	NA	NA	NA	0,002 Ac (94 SF) ±	12-02-305-038
1LF0005TE	0,238 Ac ±	NA	NA	NA	0,003 Ac (114 SF) ±	12-02-305-019
1LF0027TE	0,462 Ac ±	NA	NA	NA	0,003 Ac (112 SF) ±	12-02-304-004

ALL DIMENSIONS ARE MEASURED UNLESS OTHERWISE SPECIFIED.
 BEARINGS AND DISTANCES SHOWN HEREON REFERENCE THE ILLINOIS STATE PLANE COORDINATE SYSTEM, EAST ZONE, NORTH AMERICAN DATUM OF 1983 (2007 ADJUSTMENT) GRID.
 ALL MEASURED AND CALCULATED DISTANCES ARE "GRID" NOT "GROUND". TO OBTAIN GROUND DISTANCES, DIVIDE GRID DISTANCES SHOWN BY THE COMBINATION FACTOR OF 0.99994603.
 AREAS SHOWN ON THIS PLAT ARE GROUND.
 COORDINATES ARE ILLINOIS STATE PLANE COORDINATES, EAST ZONE NAD 83 (2007 ADJUSTMENT).

THIS IS TO CERTIFY THAT I, REJENA LYON, AN ILLINOIS PROFESSIONAL LAND SURVEYOR, HAVE SURVEYED THE PLAT OF HIGHWAYS SHOWN HEREON IN SECTION 2 TOWNSHIP 39 NORTH, RANGE 8 EAST OF THE THIRD PRINCIPAL MERIDIAN, KANE COUNTY, THAT THE SURVEY IS TRUE AND COMPLETE AS SHOWN TO THE BEST OF MY KNOWLEDGE AND BELIEF, THAT THE PLAT CORRECTLY REPRESENTS SAID SURVEY, THAT ALL MONUMENTS FOUND AND ESTABLISHED ARE OF PERMANENT QUALITY AND OCCUPY THE POSITIONS SHOWN THEREON AND THAT THE MONUMENTS ARE SUFFICIENT TO ENABLE THE SURVEY TO BE RETRACED, MADE FOR THE DEPARTMENT OF TRANSPORTATION, STATE OF ILLINOIS.

DATED AT _____, ILLINOIS THIS ___ DAY OF _____, 20__ A.D.

ILLINOIS PROFESSIONAL LAND SURVEYOR NO. 3302
 LICENSE EXPIRATION DATE: NOV. 30, 2022

THIS PROFESSIONAL SERVICE CONFORMS TO THE CURRENT ILLINOIS MINIMUM STANDARDS FOR A BOUNDARY SURVEY, FOR THAT PART SHOWN AS PROPOSED RIGHT-OF-WAY.

FIELD WORK COMPLETED 10/25/2014.



HAMPTON, LENZINI AND RENWICK, INC.
 CIVIL ENGINEERS - STRUCTURAL ENGINEERS - LAND SURVEYORS

380 SHEPARD DRIVE
 ELGIN, ILLINOIS 60123
 847.697.6700 www.hlrengineering.com

184.000959
 ILLINOIS PROFESSIONAL DESIGN FIRM LS / PE / SE CORPORATION
 JOB: 14.0270.230

PLAT OF HIGHWAYS
STATE OF ILLINOIS
DEPARTMENT OF TRANSPORTATION
IL ROUTE 38 (EAST STATE STREET)

LIMITS: IL 25 TO KIRK RD. COUNTY: KANE
 SECTION: STA. 332+00 TO STA. 327+42.93 JOB NO.: R-91-004-15
 SCALE: 1" = 30' SHEET 3 OF 43 SHEETS

BUREAU OF LAND ACQUISITION
 201 WEST CENTER COURT
 SCHAMBURG, ILLINOIS 60196

APPROVED
 By William Wright at 8:39 am, Jan 28, 2022

REVISION DATE: 01/11/2022 REVISION MADE BY: RHL ADDED PARCEL 1LF0027TE
 REVISION DATE: 08/18/2021 REVISION MADE BY: RHL REVISED PARCEL 1LF0001TE

PART OF THE SW 1/4 OF SECTION 2, TWP. 39 N., R. 8 E. OF THE 3RD. P.M., IN KANE COUNTY, ILLINOIS.

F.A.U. RTE.	SECTION	COUNTY	TOTAL SHEETS	SHEET NO.
0347	05-00102-00-PV	KANE	488	213
CONTRACT NO. XXXXX				
ILLINOIS FED. AID PROJECT				

LEGEND



SECTION CORNER



QUARTER SECTION CORNER

- SECTION / QUARTER SECTION LINE
- PLATTED LOT LINES
- PROPERTY (DEED) LINE
- APPARENT PROPERTY LINE
- EXISTING CENTERLINE
- PROPOSED CENTERLINE
- EXISTING RIGHT OF WAY LINE
- PROPOSED RIGHT OF WAY LINE
- EXISTING EASEMENT
- PROPOSED EASEMENT
- EXISTING ACCESS CONTROL LINE
- PROPOSED ACCESS CONTROL LINE
- MEASURED DIMENSION
- COMPUTED DIMENSION
- RECORDED DIMENSION
- EXISTING BUILDING

- IRON PIPE OR ROD FOUND
- ⊕ *MAG NAIL SET
- + CUT CROSS FOUND OR SET
- 5 / 8" REBAR SET
- STAKING OF PROPOSED RIGHT OF WAY, SET DIVISION OF HIGHWAYS SURVEY MARKER TO MONUMENT THE POSITION SHOWN, IDENTIFIED BY INSCRIPTION DATA AND SURVEYORS REGISTRATION NUMBER.
- M STAKING OF PROPOSED RIGHT OF WAY IN CULTIVATED AREAS, BURIED 5/8 INCH METAL ROD 20 INCHES BELOW GROUND TO MARK FUTURE SURVEY MARKER POSITION IDENTIFIED BY COLORED PLASTIC CAP BEARING SURVEYORS REGISTRATION NUMBER.
- ⊙ PERMANENT SURVEY MARKER, I.D.O.T. STANDARD 2135 (TO BE SET BY OTHERS)
- RIGHT OF WAY STAKING PROPOSED TO BE SET

STATE OF ILLINOIS)
 COUNTY OF KANE)

THIS IS TO CERTIFY THAT I, REJENA LYON, AN ILLINOIS PROFESSIONAL LAND SURVEYOR, HAVE SURVEYED THE PLAT OF HIGHWAYS SHOWN HEREON IN SECTION 2 TOWNSHIP 39 NORTH, RANGE 8 EAST OF THE THIRD PRINCIPAL MERIDIAN, KANE COUNTY, THAT THE SURVEY IS TRUE AND COMPLETE AS SHOWN TO THE BEST OF MY KNOWLEDGE AND BELIEF, THAT THE PLAT CORRECTLY REPRESENTS SAID SURVEY, THAT ALL MONUMENTS FOUND AND ESTABLISHED ARE OF PERMANENT QUALITY AND OCCUPY THE POSITIONS SHOWN THEREON AND THAT THE MONUMENTS ARE SUFFICIENT TO ENABLE THE SURVEY TO BE RETRACED, MADE FOR THE DEPARTMENT OF TRANSPORTATION, STATE OF ILLINOIS.

DATED AT _____, ILLINOIS THIS ___ DAY OF _____ 20__ A.D.

ILLINOIS PROFESSIONAL LAND SURVEYOR NO. 3302
 LICENSE EXPIRATION DATE: NOV. 30, 2020

THIS PROFESSIONAL SERVICE CONFORMS TO THE CURRENT ILLINOIS MINIMUM STANDARDS FOR A BOUNDARY SURVEY, FOR THAT PART SHOWN AS PROPOSED RIGHT-OF-WAY.

FIELD WORK COMPLETED 10/25/2014.



HAMPTON, LENZINI AND RENWICK, INC.
 CIVIL ENGINEERS- STRUCTURAL ENGINEERS- LAND SURVEYORS
HLR
 380 SHEPARD DRIVE
 ELGIN, ILLINOIS 60123
 847.697.6700 www.hlrengineering.com

PLAT OF HIGHWAYS
 STATE OF ILLINOIS
 DEPARTMENT OF TRANSPORTATION
 IL ROUTE 38 (EAST STATE STREET)

LIMITS: IL 25 TO KIRK RD. COUNTY: KANE
 SECTION: STA. 118+78.97 TO STA. 124+00 JOB NO.: R-91-004-15
 SCALE: 1" = 30' SHEET 4 OF 43 SHEETS

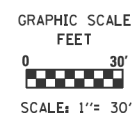
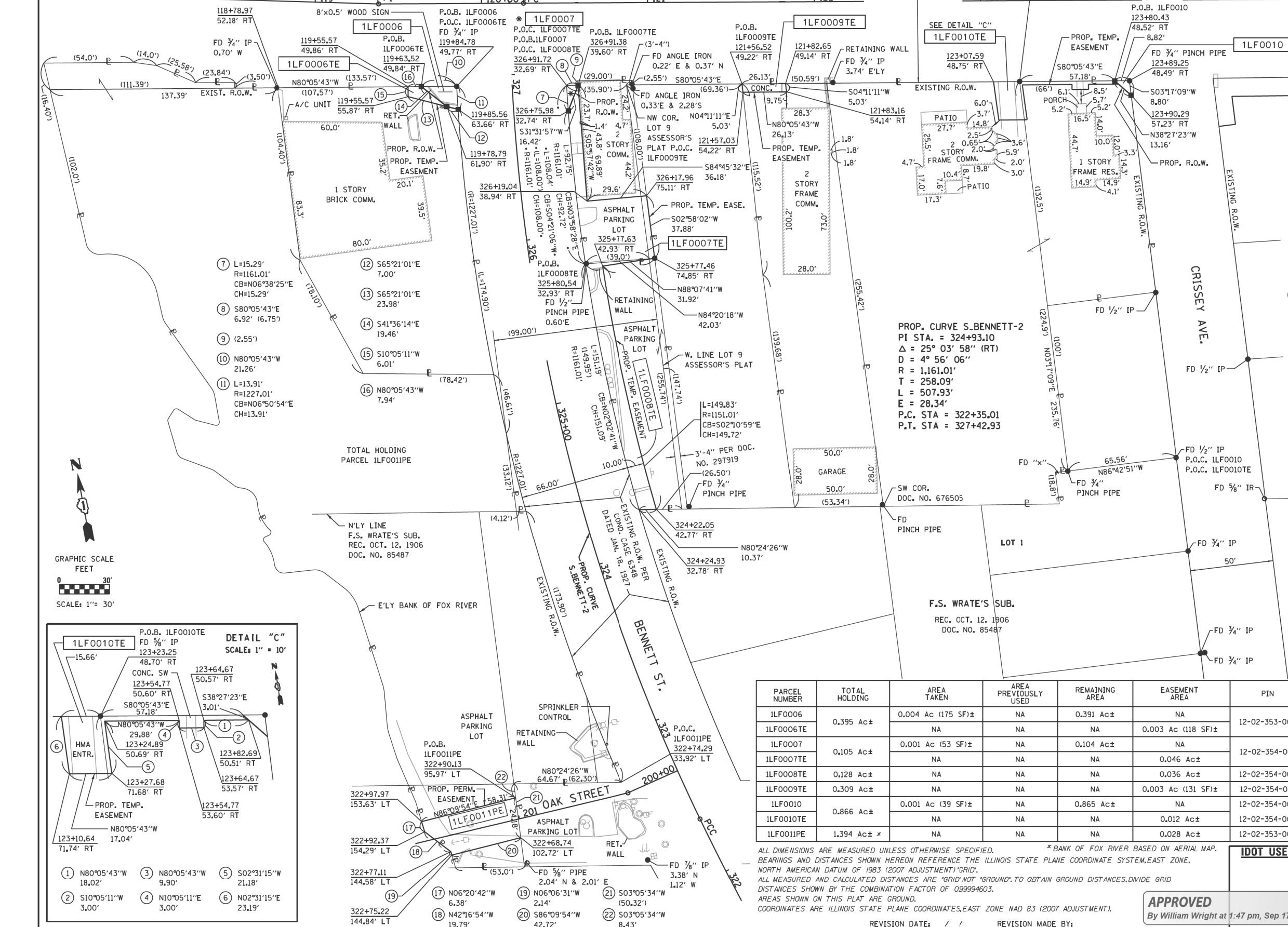
BUREAU OF LAND ACQUISITION
 201 WEST CENTER COURT
 SCHAMBURG, ILLINOIS 60196

PARCEL NUMBER	TOTAL HOLDING	AREA TAKEN	AREA PREVIOUSLY USED	REMAINING AREA	EASEMENT AREA	PIN
1LF0006	0.395 Ac±	0.004 Ac (175 SF)±	NA	0.391 Ac±	NA	12-02-353-002
1LF0006TE		NA	NA	NA	0.003 Ac (118 SF)±	
1LF0007	0.105 Ac±	0.001 Ac (53 SF)±	NA	0.104 Ac±	NA	12-02-354-001
1LF0007TE		NA	NA	NA	0.046 Ac±	
1LF0008TE	0.128 Ac±	NA	NA	NA	0.036 Ac±	12-02-354-002
1LF0009TE	0.309 Ac±	NA	NA	NA	0.003 Ac (131 SF)±	12-02-354-014
1LF0010	0.866 Ac±	0.001 Ac (39 SF)±	NA	0.865 Ac±	NA	12-02-354-004
1LF0010TE		NA	NA	NA	0.012 Ac±	12-02-354-005
1LF0011PE	1.394 Ac± x	NA	NA	NA	0.028 Ac±	12-02-353-008

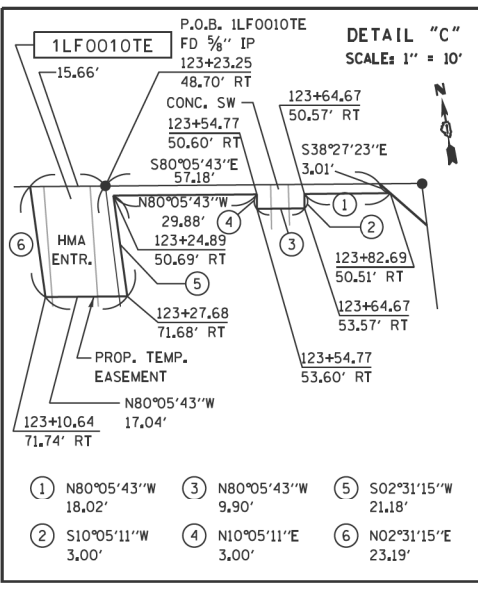
ALL DIMENSIONS ARE MEASURED UNLESS OTHERWISE SPECIFIED. *BANK OF FOX RIVER BASED ON AERIAL MAP.
 BEARINGS AND DISTANCES SHOWN HEREON REFERENCE THE ILLINOIS STATE PLANE COORDINATE SYSTEM, EAST ZONE, NORTH AMERICAN DATUM OF 1983 (2007 ADJUSTMENT) GRID.
 ALL MEASURED AND CALCULATED DISTANCES ARE "GRID NOT GROUND". TO OBTAIN GROUND DISTANCES, DIVIDE GRID DISTANCES SHOWN BY THE COMBINATION FACTOR OF 0.99994603.
 AREAS SHOWN ON THIS PLAT ARE GROUND.
 COORDINATES ARE ILLINOIS STATE PLANE COORDINATES, EAST ZONE NAD 83 (2007 ADJUSTMENT).

APPROVED
 By William Wright at 1:47 pm, Sep 17, 2021

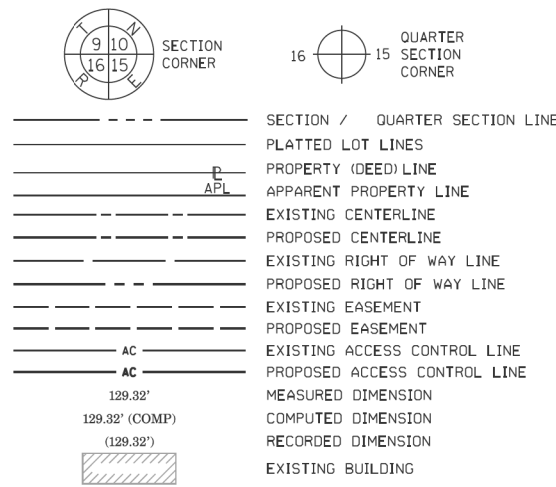
REVISION DATE: / / REVISION MADE BY:



SCALE: 1" = 30'



LEGEND



- IRON PIPE OR ROD FOUND
- ⊕ *MAG* NAIL SET
- + CUT CROSS FOUND OR SET
- 5 / 8" REBAR SET
- STAKING OF PROPOSED RIGHT OF WAY, SET DIVISION OF HIGHWAYS SURVEY MARKER TO MONUMENT THE POSITION SHOWN, IDENTIFIED BY INSCRIPTION DATA AND SURVEYORS REGISTRATION NUMBER.
- M STAKING OF PROPOSED RIGHT OF WAY IN CULTIVATED AREAS, BURIED 5/8 INCH METAL ROD 20 INCHES BELOW GROUND TO MARK FUTURE SURVEY MARKER POSITION IDENTIFIED BY COLORED PLASTIC CAP BEARING SURVEYORS REGISTRATION NUMBER.
- ⊙ PERMANENT SURVEY MARKER, I.D.O.T. STANDARD 2135 (TO BE SET BY OTHERS)
- RIGHT OF WAY STAKING PROPOSED TO BE SET

STATE OF ILLINOIS)
)SS
 COUNTY OF KANE)

THIS IS TO CERTIFY THAT I, REJENA LYON, AN ILLINOIS PROFESSIONAL LAND SURVEYOR, HAVE SURVEYED THE PLAT OF HIGHWAYS SHOWN HEREON IN SECTION 2 TOWNSHIP 39 NORTH, RANGE 8 EAST OF THE THIRD PRINCIPAL MERIDIAN, KANE COUNTY, THAT THE SURVEY IS TRUE AND COMPLETE AS SHOWN TO THE BEST OF MY KNOWLEDGE AND BELIEF, THAT THE PLAT CORRECTLY REPRESENTS SAID SURVEY, THAT ALL MONUMENTS FOUND AND ESTABLISHED ARE OF PERMANENT QUALITY AND OCCUPY THE POSITIONS SHOWN THEREON AND THAT THE MONUMENTS ARE SUFFICIENT TO ENABLE THE SURVEY TO BE RETRACED, MADE FOR THE DEPARTMENT OF TRANSPORTATION, STATE OF ILLINOIS.

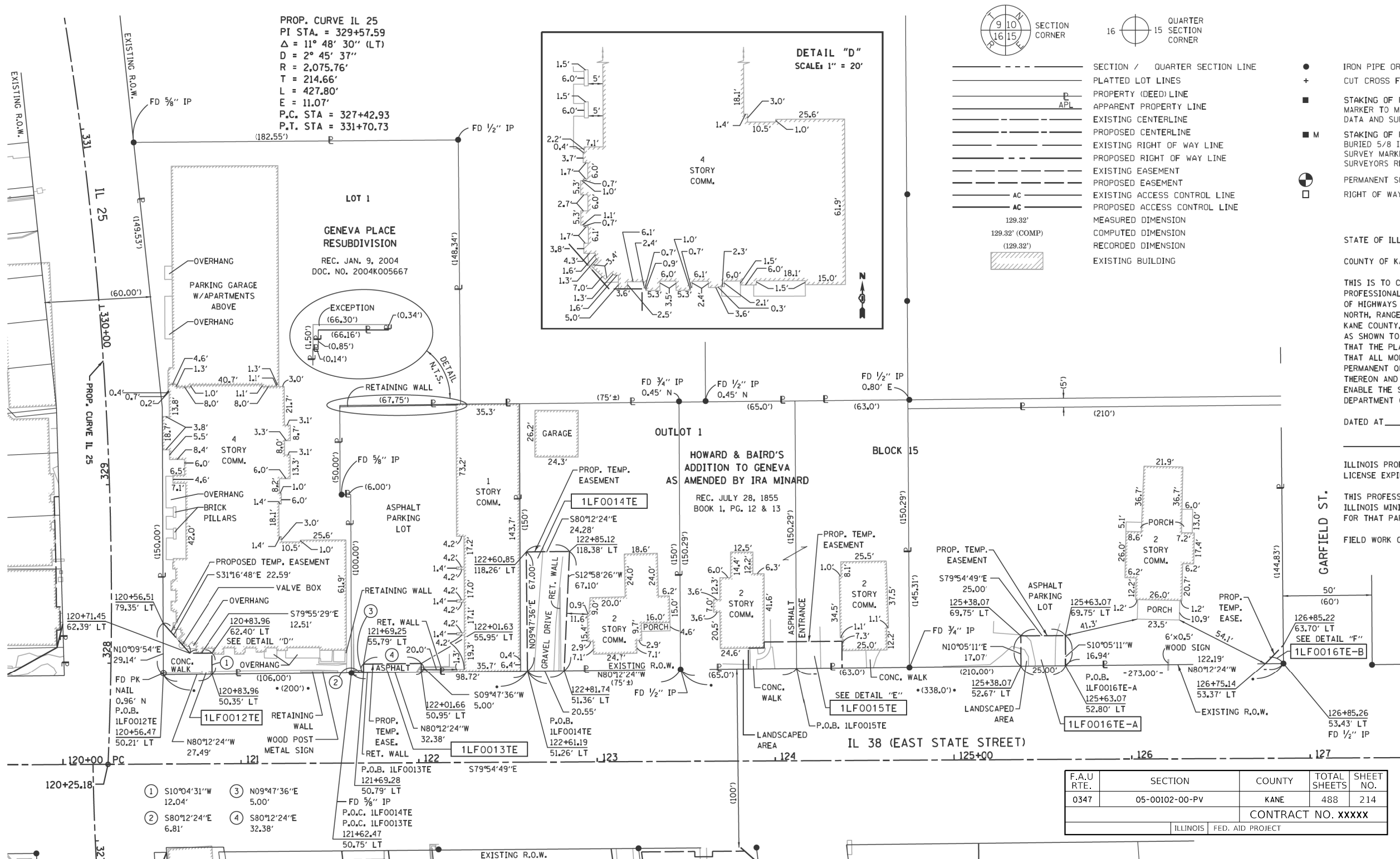

DATED AT _____, ILLINOIS THIS ____ DAY OF _____ 20__ A.D.



ILLINOIS PROFESSIONAL LAND SURVEYOR NO. 3302
 LICENSE EXPIRATION DATE: NOV. 30, 2020

THIS PROFESSIONAL SERVICE CONFORMS TO THE CURRENT ILLINOIS MINIMUM STANDARDS FOR A BOUNDARY SURVEY, FOR THAT PART SHOWN AS PROPOSED RIGHT-OF-WAY.

FIELD WORK COMPLETED 10/25/2014.

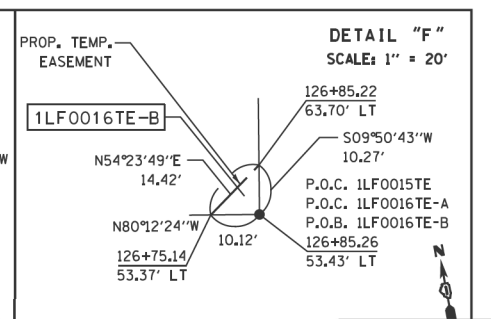
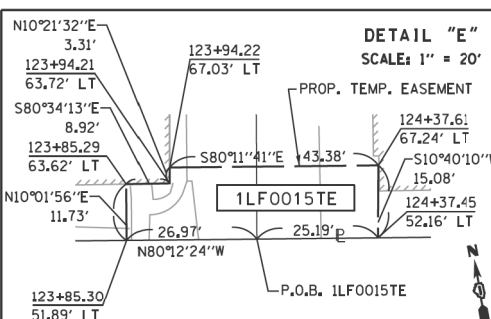


- ① S10°04'31"W 12.04'
- ② S80°12'24"E 6.81'
- ③ N09°47'36"E 5.00'
- ④ S80°12'24"E 32.38'

F.A.U. RTE.	SECTION	COUNTY	TOTAL SHEETS	SHEET NO.
0347	05-00102-00-PV	KANE	488	214
CONTRACT NO. XXXXX				
ILLINOIS FED. AID PROJECT				

PARCEL NUMBER	TOTAL HOLDING	AREA TAKEN	AREA PREVIOUSLY USED	REMAINING AREA	EASEMENT AREA	PIN
1LF0012TE	0.955 Ac±	NA	NA	NA	0.011 Ac±	12-02-351-026 12-02-351-027
1LF0013TE	0.333 Ac±	NA	NA	NA	0.004 Ac (162 SF)±	12-02-351-020
1LF0014TE	0.309 Ac±	NA	NA	NA	0.034 Ac±	12-02-351-014
1LF0015TE	0.441 Ac±	NA	NA	NA	0.017 Ac±	12-02-351-015 12-02-351-016
1LF0016TE-A	0.698 Ac±	NA	NA	NA	0.010 Ac (425 SF)±	12-02-351-028
1LF0016TE-B	0.698 Ac±	NA	NA	NA	0.001 Ac (52 SF)±	

ALL DIMENSIONS ARE MEASURED UNLESS OTHERWISE SPECIFIED.
 BEARINGS AND DISTANCES SHOWN HEREON REFERENCE THE ILLINOIS STATE PLANE COORDINATE SYSTEM, EAST ZONE, NORTH AMERICAN DATUM OF 1983 (2007 ADJUSTMENT) GRID.
 ALL MEASURED AND CALCULATED DISTANCES ARE "GRID" NOT "GROUND". TO OBTAIN GROUND DISTANCES, DIVIDE GRID DISTANCES SHOWN BY THE COMBINATION FACTOR OF 0.99994603.
 AREAS SHOWN ON THIS PLAT ARE GROUND.
 COORDINATES ARE ILLINOIS STATE PLANE COORDINATES, EAST ZONE NAD 83 (2007 ADJUSTMENT).



APPROVED
 By William Wright at 1:47 pm, Sep 17, 2021

REVISION DATE: / / REVISION MADE BY:

HAMPTON, LENZINI AND RENWICK, INC.
 CIVIL ENGINEERS- STRUCTURAL ENGINEERS- LAND SURVEYORS
HLR
 380 SHEPARD DRIVE
 ELGIN, ILLINOIS 60123
 847.697.6700 www.hlrengineering.com

PLAT OF HIGHWAYS
 STATE OF ILLINOIS
 DEPARTMENT OF TRANSPORTATION
 IL ROUTE 38 (EAST STATE STREET)

LIMITS: IL 25 TO KIRK RD. COUNTY: KANE
 SECTION: STA. 120+25.18 TO STA. 127+00 JOB NO.: R-91-004-15
 SCALE: 1" = 30' SHEET 5 OF 43 SHEETS

BUREAU OF LAND ACQUISITION
 201 WEST CENTER COURT
 SCHAMBURG, ILLINOIS 60196

PART OF THE SW 1/4 OF SECTION 2, TWP. 39 N., R. 8 E. OF THE 3RD. P.M., IN KANE COUNTY, ILLINOIS.

LEGEND



SECTION CORNER



QUARTER SECTION CORNER

- SECTION / QUARTER SECTION LINE
- PLATTED LOT LINES
- PROPERTY (DEED) LINE
- APPARENT PROPERTY LINE
- EXISTING CENTERLINE
- PROPOSED CENTERLINE
- EXISTING RIGHT OF WAY LINE
- PROPOSED RIGHT OF WAY LINE
- EXISTING EASEMENT
- PROPOSED EASEMENT
- AC EXISTING ACCESS CONTROL LINE
- AC PROPOSED ACCESS CONTROL LINE
- MEASURED DIMENSION
- (129.32') (COMP) COMPUTED DIMENSION
- (129.32') RECORDED DIMENSION
- EXISTING BUILDING

- IRON PIPE OR ROD FOUND
- + CUT CROSS FOUND OR SET
- STAKING OF PROPOSED RIGHT OF WAY, SET DIVISION OF HIGHWAYS SURVEY MARKER TO MONUMENT THE POSITION SHOWN, IDENTIFIED BY INSCRIPTION DATA AND SURVEYORS REGISTRATION NUMBER.
- M STAKING OF PROPOSED RIGHT OF WAY IN CULTIVATED AREAS, BURIED 5/8 INCH METAL ROD 20 INCHES BELOW GROUND TO MARK FUTURE SURVEY MARKER POSITION IDENTIFIED BY COLORED PLASTIC CAP BEARING SURVEYORS REGISTRATION NUMBER.
- ⊕ PERMANENT SURVEY MARKER, I.D.O.T. STANDARD 2135 (TO BE SET BY OTHERS)
- RIGHT OF WAY STAKING PROPOSED TO BE SET
- ⊕ *MAG* NAIL SET
- 5 / 8" REBAR SET

STATE OF ILLINOIS)
) SS
 COUNTY OF KANE)

THIS IS TO CERTIFY THAT I, REJENA LYON, AN ILLINOIS PROFESSIONAL LAND SURVEYOR, HAVE SURVEYED THE PLAT OF HIGHWAYS SHOWN HEREON IN SECTION 2 TOWNSHIP 39 NORTH, RANGE 8 EAST OF THE THIRD PRINCIPAL MERIDIAN, KANE COUNTY, THAT THE SURVEY IS TRUE AND COMPLETE AS SHOWN TO THE BEST OF MY KNOWLEDGE AND BELIEF, THAT THE PLAT CORRECTLY REPRESENTS SAID SURVEY, THAT ALL MONUMENTS FOUND AND ESTABLISHED ARE OF PERMANENT QUALITY AND OCCUPY THE POSITIONS SHOWN THEREON AND THAT THE MONUMENTS ARE SUFFICIENT TO ENABLE THE SURVEY TO BE RETRACED, MADE FOR THE DEPARTMENT OF TRANSPORTATION, STATE OF ILLINOIS.

DATED AT _____, ILLINOIS THIS ___ DAY OF _____, 20__ A.D.

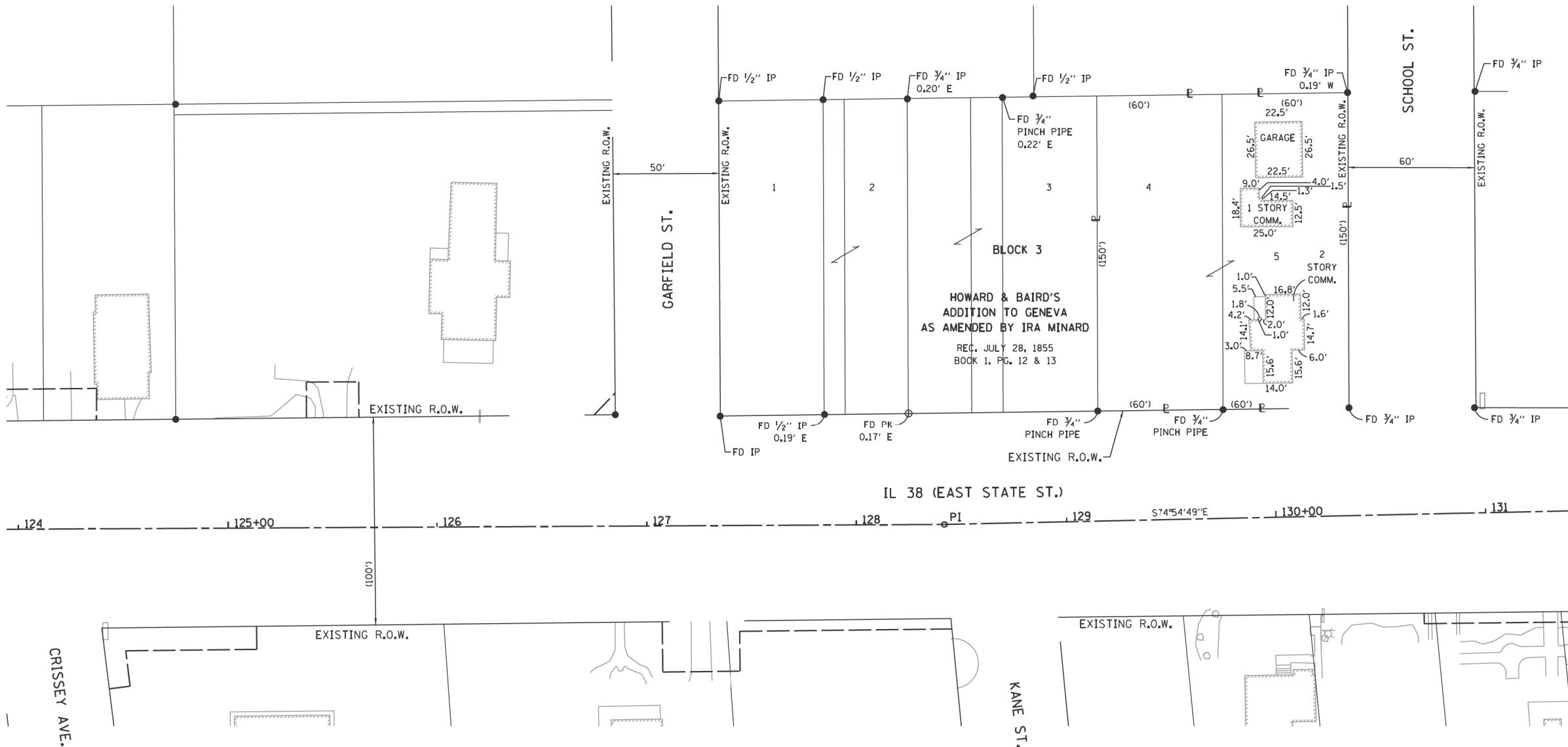
ILLINOIS PROFESSIONAL LAND SURVEYOR NO. 3302
 LICENSE EXPIRATION DATE: NOV. 30, 2020

THIS PROFESSIONAL SERVICE CONFORMS TO THE CURRENT ILLINOIS MINIMUM STANDARDS FOR A BOUNDARY SURVEY, FOR THAT PART SHOWN AS PROPOSED RIGHT-OF-WAY.

FIELD WORK COMPLETED 10/25/2014.



GRAPHIC SCALE
 FEET
 0 30'
 SCALE: 1" = 30'



IL 38 (EAST STATE ST.)

F.A.U. RTE.	SECTION	COUNTY	TOTAL SHEETS	SHEET NO.
0347	05-00102-00-PV	KANE	488	215
CONTRACT NO. XXXXX				
ILLINOIS FED. AID PROJECT				

IDOT USE ONLY

APPROVED
 By William Wright at 1:47 pm, Sep 17, 2021

ALL DIMENSIONS ARE MEASURED UNLESS OTHERWISE SPECIFIED.
 BEARINGS AND DISTANCES SHOWN HEREON REFERENCE THE ILLINOIS STATE PLANE COORDINATE SYSTEM, EAST ZONE, NORTH AMERICAN DATUM OF 1983 (2007 ADJUSTMENT) "GRID".
 ALL MEASURED AND CALCULATED DISTANCES ARE "GRID" NOT "GROUND". TO OBTAIN GROUND DISTANCES, DIVIDE GRID DISTANCES SHOWN BY THE COMBINATION FACTOR OF 0.99994603.
 AREAS SHOWN ON THIS PLAT ARE GROUND.
 COORDINATES ARE ILLINOIS STATE PLANE COORDINATES, EAST ZONE NAD 83 (2007 ADJUSTMENT).

PLAT OF HIGHWAYS
STATE OF ILLINOIS
DEPARTMENT OF TRANSPORTATION
IL ROUTE 38 (EAST STATE STREET)

LIMITS: IL 25 TO KIRK RD. COUNTY: KANE
 SECTION: STA. 127+00 TO STA. 130+36.04 JOB NO.: R-91-004-15
 SCALE: 1" = 30' SHEET 6 OF 43 SHEETS

BUREAU OF LAND ACQUISITION
 201 WEST CENTER COURT
 SCHAMBURG, ILLINOIS 60196

HAMPTON, LENZINI AND RENWICK, INC.
 CIVIL ENGINEERS - STRUCTURAL ENGINEERS - LAND SURVEYORS

 380 SHEPARD DRIVE
 ELGIN, ILLINOIS 60123
 847.697.6700 www.hlrengineering.com
 184.000959
 ILLINOIS PROFESSIONAL DESIGN FIRM LS / PE / SE CORPORATION
 JOB: 14.0270.230

REVISION DATE: / / REVISION MADE BY:

PART OF THE SW 1/4 OF SECTION 2, TWP. 39 N., R. 8 E. OF THE 3RD. P.M., IN KANE COUNTY, ILLINOIS.

LEGEND



SECTION CORNER



QUARTER SECTION CORNER



GRAPHIC SCALE
FEET
0 30'
SCALE: 1" = 30'

- SECTION / QUARTER SECTION LINE
- PLATTED LOT LINES
- PROPERTY (DEED) LINE
- APPARENT PROPERTY LINE
- EXISTING CENTERLINE
- PROPOSED CENTERLINE
- EXISTING RIGHT OF WAY LINE
- PROPOSED RIGHT OF WAY LINE
- EXISTING EASEMENT
- PROPOSED EASEMENT
- AC EXISTING ACCESS CONTROL LINE
- AC PROPOSED ACCESS CONTROL LINE
- MEASURED DIMENSION
- COMPUTED DIMENSION
- RECORDED DIMENSION
- EXISTING BUILDING

- IRON PIPE OR ROD FOUND ⊕ *MAG* NAIL SET
- + CUT CROSS FOUND OR SET ○ 5 / 8" REBAR SET
- STAKING OF PROPOSED RIGHT OF WAY. SET DIVISION OF HIGHWAYS SURVEY MARKER TO MONUMENT THE POSITION SHOWN, IDENTIFIED BY INSCRIPTION DATA AND SURVEYORS REGISTRATION NUMBER.
- M STAKING OF PROPOSED RIGHT OF WAY IN CULTIVATED AREAS. BURIED 5/8 INCH METAL ROD 20 INCHES BELOW GROUND TO MARK FUTURE SURVEY MARKER POSITION IDENTIFIED BY COLORED PLASTIC CAP BEARING SURVEYORS REGISTRATION NUMBER.
- ⊙ PERMANENT SURVEY MARKER, I.D.O.T. STANDARD 2135 (TO BE SET BY OTHERS)
- RIGHT OF WAY STAKING PROPOSED TO BE SET

STATE OF ILLINOIS)
)SS
COUNTY OF KANE)

THIS IS TO CERTIFY THAT I, REJENA LYON, AN ILLINOIS PROFESSIONAL LAND SURVEYOR, HAVE SURVEYED THE PLAT OF HIGHWAYS SHOWN HEREON IN SECTION 2 TOWNSHIP 39 NORTH, RANGE 8 EAST OF THE THIRD PRINCIPAL MERIDIAN, KANE COUNTY, THAT THE SURVEY IS TRUE AND COMPLETE AS SHOWN TO THE BEST OF MY KNOWLEDGE AND BELIEF, THAT THE PLAT CORRECTLY REPRESENTS SAID SURVEY, THAT ALL MONUMENTS FOUND AND ESTABLISHED ARE OF PERMANENT QUALITY AND OCCUPY THE POSITIONS SHOWN THEREON AND THAT THE MONUMENTS ARE SUFFICIENT TO ENABLE THE SURVEY TO BE RETRACED, MADE FOR THE DEPARTMENT OF TRANSPORTATION, STATE OF ILLINOIS.

DATED AT _____, ILLINOIS THIS ___ DAY OF _____ 20__ A.D.

ILLINOIS PROFESSIONAL LAND SURVEYOR NO. _____ 3302
LICENSE EXPIRATION DATE: NOV. 30, 2020

THIS PROFESSIONAL SERVICE CONFORMS TO THE CURRENT ILLINOIS MINIMUM STANDARDS FOR A BOUNDARY SURVEY, FOR THAT PART SHOWN AS PROPOSED RIGHT-OF-WAY.

FIELD WORK COMPLETED 10/25/2014.



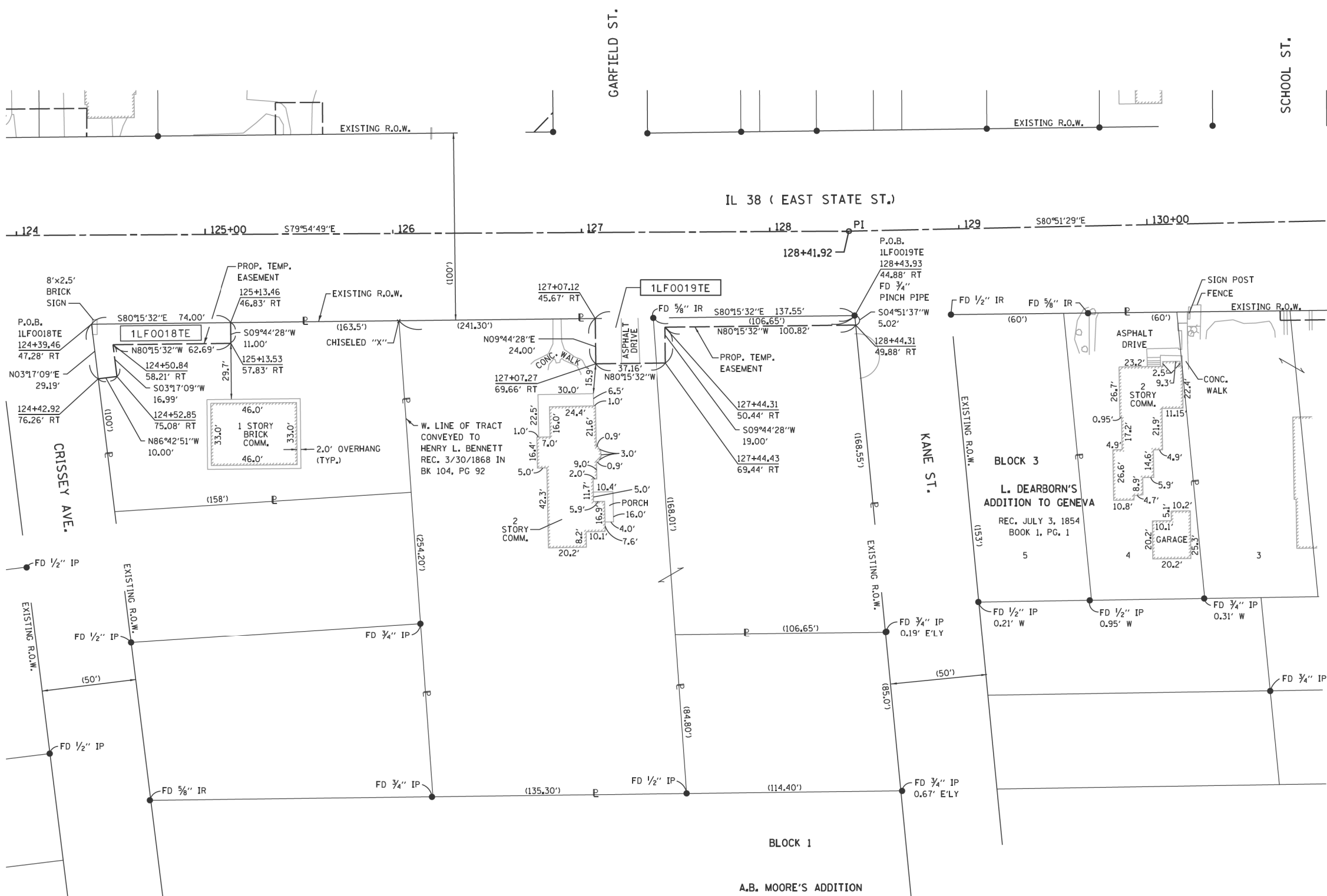
HAMPTON, LENZINI AND RENWICK, INC.
CIVIL ENGINEERS- STRUCTURAL ENGINEERS- LAND SURVEYORS
HLR
380 SHEPARD DRIVE
ELGIN, ILLINOIS 60123
847.697.6700 www.hlrengineering.com

184.000959
ILLINOIS PROFESSIONAL DESIGN FIRM LS / PE / SE CORPORATION
JOB: 14.0270.230

PLAT OF HIGHWAYS
STATE OF ILLINOIS
DEPARTMENT OF TRANSPORTATION
IL ROUTE 38 (EAST STATE STREET)

LIMITS: IL 25 TO KIRK RD. COUNTY: KANE
SECTION: STA. 124+39.46 TO STA. 130+16.32 JOB NO.: R-91-004-15
SCALE: 1" = 30' SHEET 7 OF 43 SHEETS

BUREAU OF LAND ACQUISITION
201 WEST CENTER COURT
SCHAUMBURG, ILLINOIS 60196



PARCEL NUMBER	TOTAL HOLDING	AREA TAKEN	AREA PREVIOUSLY USED	REMAINING AREA	EASEMENT AREA	PIN
1LFO018TE	0.351 Ac±	NA	NA	NA	0.023 Ac±	12-02-355-001
1LFO019TE	1.196 Ac±	NA	NA	NA	0.032 Ac±	12-02-355-012 12-02-355-013

ALL DIMENSIONS ARE MEASURED UNLESS OTHERWISE SPECIFIED.
BEARINGS AND DISTANCES SHOWN HEREON REFERENCE THE ILLINOIS STATE PLANE COORDINATE SYSTEM, EAST ZONE, NORTH AMERICAN DATUM OF 1983 (2007 ADJUSTMENT) GRID.
ALL MEASURED AND CALCULATED DISTANCES ARE "GRID" NOT "GROUND". TO OBTAIN GROUND DISTANCES, DIVIDE GRID DISTANCES SHOWN BY THE COMBINATION FACTOR OF 0.99994603.
AREAS SHOWN ON THIS PLAT ARE GROUND.
COORDINATES ARE ILLINOIS STATE PLANE COORDINATES, EAST ZONE NAD 83 (2007 ADJUSTMENT).

F.A.U. RTE.	SECTION	COUNTY	TOTAL SHEETS	SHEET NO.
0347	05-00102-00-PV	KANE	488	216
CONTRACT NO. XXXXX				
ILLINOIS FED. AID PROJECT				

APPROVED
By William Wright at 1:48 pm, Sep 17, 2021

REVISION DATE: / / REVISION MADE BY:

LEGEND

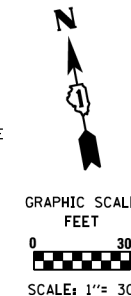


SECTION CORNER



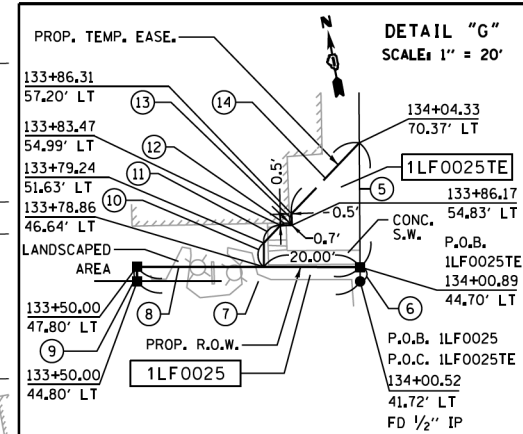
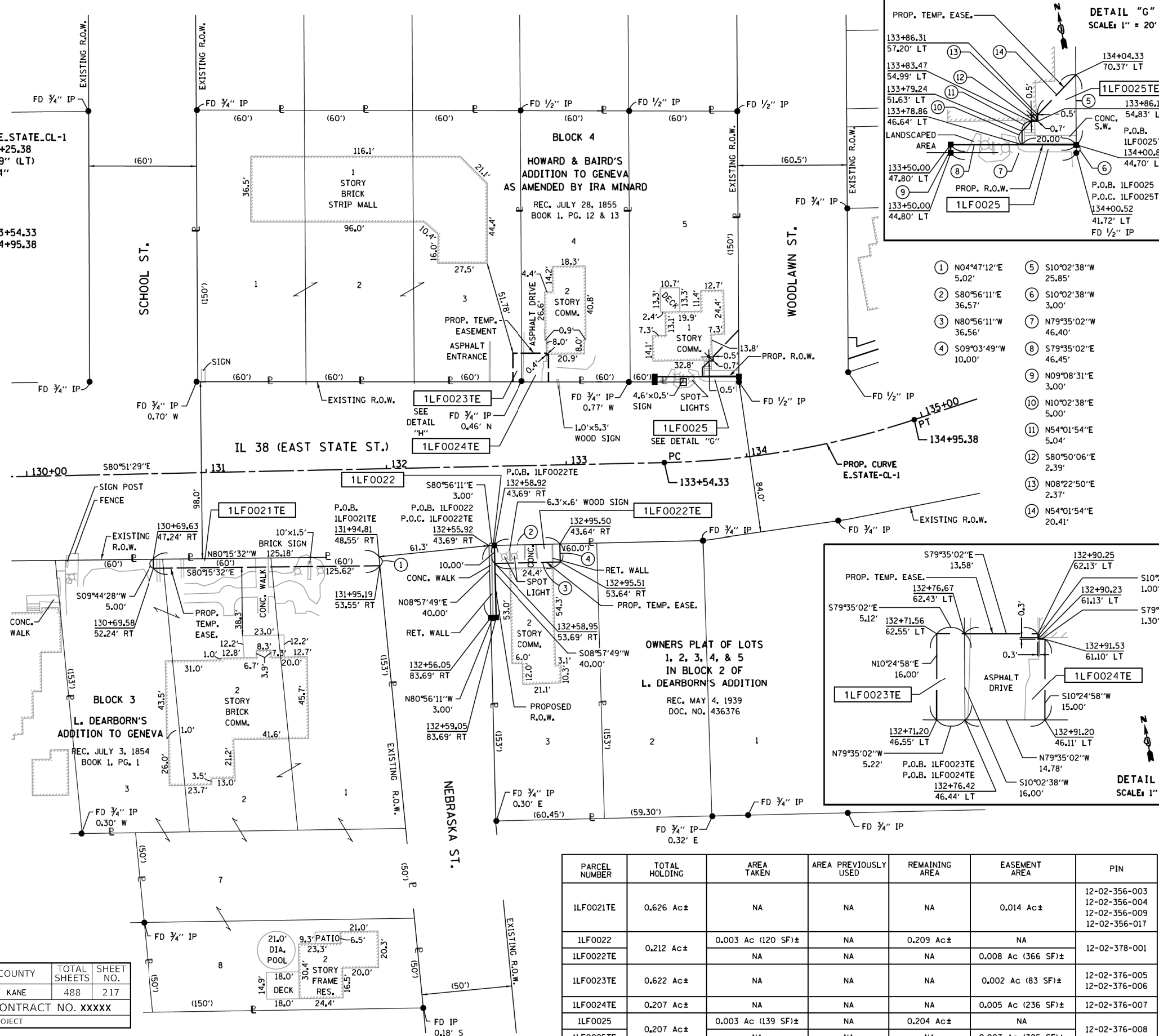
QUARTER SECTION CORNER

- SECTION / QUARTER SECTION LINE
- PLATTED LOT LINES
- PROPERTY (DEED) LINE
- APPARENT PROPERTY LINE
- EXISTING CENTERLINE
- PROPOSED CENTERLINE
- EXISTING RIGHT OF WAY LINE
- PROPOSED RIGHT OF WAY LINE
- EXISTING EASEMENT
- PROPOSED EASEMENT
- EXISTING ACCESS CONTROL LINE
- PROPOSED ACCESS CONTROL LINE
- MEASURED DIMENSION
- COMPUTED DIMENSION
- RECORDED DIMENSION
- EXISTING BUILDING



GRAPHIC SCALE
FEET
0 30'
SCALE: 1" = 30'

PROP. CURVE E.STATE-CL-1
PI STA. = 134+25.38
Δ = 17° 00' 49" (LT)
D = 12° 03' 44"
R = 475.00'
T = 71.05'
L = 141.05'
E = 5.28'
P.C. STA = 133+54.33
P.T. STA = 134+95.38



- ① N04°47'12"E 5.02'
- ② S80°56'11"E 36.57'
- ③ N80°56'11"W 36.56'
- ④ S09°03'49"W 10.00'
- ⑤ S10°02'38"W 25.85'
- ⑥ S10°02'38"W 3.00'
- ⑦ N79°35'02"W 46.40'
- ⑧ S79°35'02"E 46.45'
- ⑨ N09°08'31"E 3.00'
- ⑩ N10°24'58"E 5.00'
- ⑪ N54°01'54"E 5.04'
- ⑫ S80°50'06"E 2.39'
- ⑬ N08°22'50"E 2.37'
- ⑭ N54°01'54"E 20.41'

- IRON PIPE OR ROD FOUND
- ⊕ *MAG*NAIL SET
- + CUT CROSS FOUND OR SET
- 5 / 8" REBAR SET
- STAKING OF PROPOSED RIGHT OF WAY. SET DIVISION OF HIGHWAYS SURVEY MARKER TO MONUMENT THE POSITION SHOWN, IDENTIFIED BY INSCRIPTION DATA AND SURVEYORS REGISTRATION NUMBER.
- M STAKING OF PROPOSED RIGHT OF WAY IN CULTIVATED AREAS. BURIED 5/8 INCH METAL ROD 20 INCHES BELOW GROUND TO MARK FUTURE SURVEY MARKER POSITION IDENTIFIED BY COLORED PLASTIC CAP BEARING SURVEYORS REGISTRATION NUMBER.
- ⊙ PERMANENT SURVEY MARKER, I.D.O.T. STANDARD 2135 (TO BE SET BY OTHERS)
- RIGHT OF WAY STAKING PROPOSED TO BE SET

STATE OF ILLINOIS)
)SS
COUNTY OF KANE)

THIS IS TO CERTIFY THAT I, REJENA LYON, AN ILLINOIS PROFESSIONAL LAND SURVEYOR, HAVE SURVEYED THE PLAT OF HIGHWAYS SHOWN HEREON IN SECTION 2 TOWNSHIP 39 NORTH, RANGE 8 EAST OF THE THIRD PRINCIPAL MERIDIAN, KANE COUNTY, THAT THE SURVEY IS TRUE AND COMPLETE AS SHOWN TO THE BEST OF MY KNOWLEDGE AND BELIEF, THAT THE PLAT CORRECTLY REPRESENTS SAID SURVEY, THAT ALL MONUMENTS FOUND AND ESTABLISHED ARE OF PERMANENT QUALITY AND OCCUPY THE POSITIONS SHOWN THEREON AND THAT THE MONUMENTS ARE SUFFICIENT TO ENABLE THE SURVEY TO BE RETRACED, MADE FOR THE DEPARTMENT OF TRANSPORTATION, STATE OF ILLINOIS.

DATED AT _____, ILLINOIS THIS ___ DAY OF _____ 20__ A.D.

ILLINOIS PROFESSIONAL LAND SURVEYOR NO. _____ 3302
LICENSE EXPIRATION DATE: NOV. 30, 2022

THIS PROFESSIONAL SERVICE CONFORMS TO THE CURRENT ILLINOIS MINIMUM STANDARDS FOR A BOUNDARY SURVEY, FOR THAT PART SHOWN AS PROPOSED RIGHT-OF-WAY.

FIELD WORK COMPLETED 10/25/2014.



HAMPTON, LENZINI AND RENWICK, INC.
CIVIL ENGINEERS - STRUCTURAL ENGINEERS - LAND SURVEYORS
380 SHEPARD DRIVE
ELGIN, ILLINOIS 60123
847.697.6700 www.hlrengineering.com

184.000959
ILLINOIS PROFESSIONAL DESIGN FIRM LS / PE / SE CORPORATION
JOB: 14.0270.230

PLAT OF HIGHWAYS
STATE OF ILLINOIS
DEPARTMENT OF TRANSPORTATION
IL ROUTE 38 (EAST STATE STREET)

LIMITS: IL 25 TO KIRK RD. COUNTY: KANE
SECTION: STA. 130+14.83 TO STA. 134+02.77 JOB NO.: R-91-004-15
SCALE: 1" = 30' SHEET 8 OF 43 SHEETS

BUREAU OF LAND ACQUISITION
201 WEST CENTER COURT
SCHAMBURG, ILLINOIS 60196

PARCEL NUMBER	TOTAL HOLDING	AREA TAKEN	AREA PREVIOUSLY USED	REMAINING AREA	EASEMENT AREA	PIN
1LF0021TE	0.626 Ac±	NA	NA	NA	0.014 Ac±	12-02-356-003 12-02-356-004 12-02-356-009 12-02-356-017
1LF0022	0.212 Ac±	0.003 Ac (120 SF)±	NA	0.209 Ac±	NA	12-02-378-001
1LF0022TE		NA	NA	NA	0.008 Ac (366 SF)±	
1LF0023TE	0.622 Ac±	NA	NA	NA	0.002 Ac (83 SF)±	12-02-376-005 12-02-376-006
1LF0024TE	0.207 Ac±	NA	NA	NA	0.005 Ac (236 SF)±	12-02-376-007
1LF0025	0.207 Ac±	0.003 Ac (139 SF)±	NA	0.204 Ac±	NA	12-02-376-008
1LF0025TE		NA	NA	NA	0.007 Ac (305 SF)±	

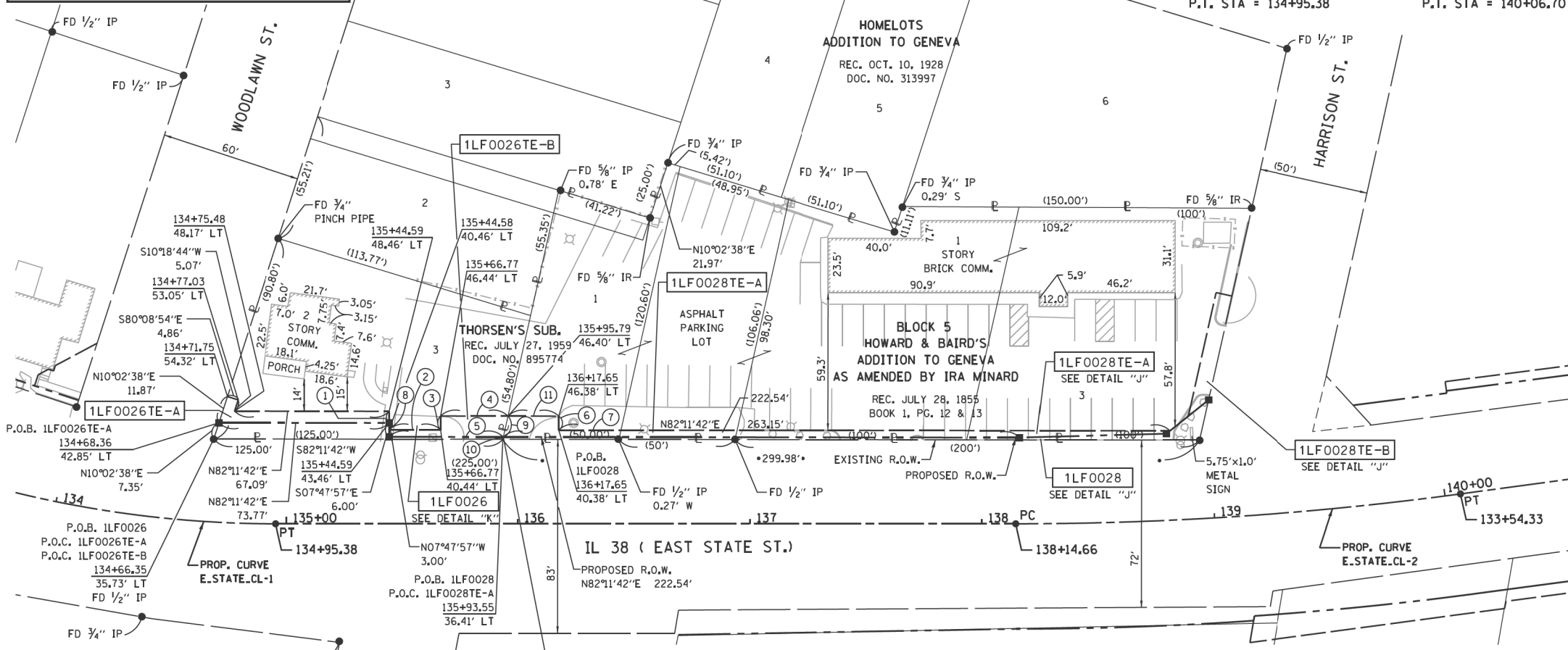
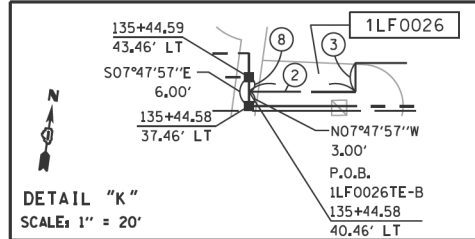
F.A.U RTE.	SECTION	COUNTY	TOTAL SHEETS	SHEET NO.
0347	05-00102-00-PV	KANE	488	217
CONTRACT NO. XXXXX				
ILLINOIS FED. AID PROJECT				

ALL DIMENSIONS ARE MEASURED UNLESS OTHERWISE SPECIFIED.
BEARINGS AND DISTANCES SHOWN HEREON REFERENCE THE ILLINOIS STATE PLANE COORDINATE SYSTEM, EAST ZONE, NORTH AMERICAN DATUM OF 1983 (2007 ADJUSTMENT) GRID.
ALL MEASURED AND CALCULATED DISTANCES ARE "GRID" NOT "GROUND". TO OBTAIN GROUND DISTANCES, DIVIDE GRID DISTANCES SHOWN BY THE COMBINATION FACTOR OF 0.99994603.
AREAS SHOWN ON THIS PLAT ARE GROUND.
COORDINATES ARE ILLINOIS STATE PLANE COORDINATES, EAST ZONE NAD 83 (2007 ADJUSTMENT).

REVISION DATE: 12/15/21 REVISION MADE BY: RHL REVISED PARCEL 1LF0022
REVISION DATE: 08/18/21 REVISION MADE BY: RHL REVISED PARCELS 1LF0023TE & 1LF0024TE

APPROVED
By William Wright at 10:58 am, Dec 29, 2021

PART OF THE SW 1/4 OF SECTION 2, TWP. 39 N., R. 8 E. OF THE 3RD. P.M., IN KANE COUNTY, ILLINOIS.



PROP. CURVE E.STATE.CL-1
 PI STA. = 134+25.38
 $\Delta = 17^\circ 00' 49''$ (LT)
 $D = 12^\circ 03' 44''$
 $R = 475.00'$
 $T = 71.05'$
 $L = 141.05'$
 $E = 5.28'$
 $P.C. STA = 133+54.33$
 $P.T. STA = 134+95.38$

PROP. CURVE E.STATE.CL-2
 PI STA. = 139+10.83
 $\Delta = 7^\circ 41' 41''$ (LT)
 $D = 4^\circ 00' 24''$
 $R = 1,430.00'$
 $T = 96.17'$
 $L = 192.04'$
 $E = 3.23'$
 $P.C. STA = 138+14.66$
 $P.T. STA = 140+06.70$

LEGEND

- SECTION / QUARTER SECTION LINE
- PLATTED LOT LINES
- PROPERTY (DEED) LINE
- APPARENT PROPERTY LINE
- EXISTING CENTERLINE
- PROPOSED CENTERLINE
- EXISTING RIGHT OF WAY LINE
- PROPOSED RIGHT OF WAY LINE
- EXISTING EASEMENT
- PROPOSED EASEMENT
- EXISTING ACCESS CONTROL LINE
- PROPOSED ACCESS CONTROL LINE
- MEASURED DIMENSION
- COMPUTED DIMENSION
- RECORDED DIMENSION
- EXISTING BUILDING

- IRON PIPE OR ROD FOUND
- ⊕ *MAG' NAIL SET
- + CUT CROSS FOUND OR SET
- 5 / 8" REBAR SET

- STAKING OF PROPOSED RIGHT OF WAY. SET DIVISION OF HIGHWAYS SURVEY MARKER TO MONUMENT THE POSITION SHOWN, IDENTIFIED BY INSCRIPTION DATA AND SURVEYORS REGISTRATION NUMBER.
- M STAKING OF PROPOSED RIGHT OF WAY IN CULTIVATED AREAS. BURIED 5/8 INCH METAL ROD 20 INCHES BELOW GROUND TO MARK FUTURE SURVEY MARKER POSITION IDENTIFIED BY COLORED PLASTIC CAP BEARING SURVEYORS REGISTRATION NUMBER.
- ⊙ PERMANENT SURVEY MARKER, I.D.O.T. STANDARD 2135 (TO BE SET BY OTHERS)
- RIGHT OF WAY STAKING PROPOSED TO BE SET

STATE OF ILLINOIS)
) SS
 COUNTY OF KANE)

THIS IS TO CERTIFY THAT I, REJENA LYON, AN ILLINOIS PROFESSIONAL LAND SURVEYOR, HAVE SURVEYED THE PLAT OF HIGHWAYS SHOWN HEREON IN SECTION 2 TOWNSHIP 39 NORTH, RANGE 8 EAST OF THE THIRD PRINCIPAL MERIDIAN, KANE COUNTY, THAT THE SURVEY IS TRUE AND COMPLETE AS SHOWN TO THE BEST OF MY KNOWLEDGE AND BELIEF, THAT THE PLAT CORRECTLY REPRESENTS SAID SURVEY, THAT ALL MONUMENTS FOUND AND ESTABLISHED ARE OF PERMANENT QUALITY AND OCCUPY THE POSITIONS SHOWN THEREON AND THAT THE MONUMENTS ARE SUFFICIENT TO ENABLE THE SURVEY TO BE RETRACED, MADE FOR THE DEPARTMENT OF TRANSPORTATION, STATE OF ILLINOIS.

DATED AT _____, ILLINOIS THIS ___ DAY OF _____ 20__ A.D.

ILLINOIS PROFESSIONAL LAND SURVEYOR NO. _____ 3302
 LICENSE EXPIRATION DATE: NOV. 30, 2022

THIS PROFESSIONAL SERVICE CONFORMS TO THE CURRENT ILLINOIS MINIMUM STANDARDS FOR A BOUNDARY SURVEY, FOR THAT PART SHOWN AS PROPOSED RIGHT-OF-WAY.

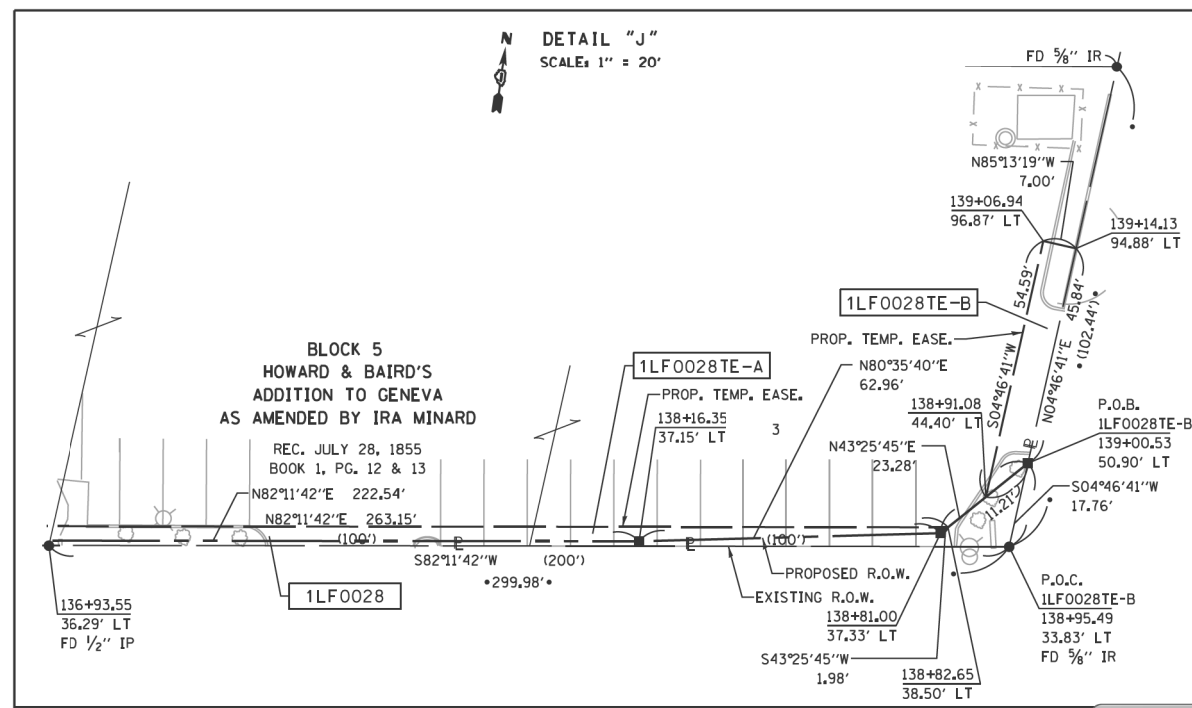
FIELD WORK COMPLETED 10/25/2014.

- ① S07°47'57"E 5.00'
- ② N82°11'42"E 22.18'
- ③ N07°52'18"E 6.00'
- ④ N82°11'42"E 29.03'
- ⑤ N82°11'42"E 49.20'
- ⑥ S07°52'18"E 6.00'
- ⑦ N82°11'42"E 263.15'
- ⑧ S07°47'57"E 3.00'
- ⑨ S04°46'41"W 9.22'
- ⑩ S04°46'41"W 1.02'
- ⑪ N82°11'42"E 21.85'

F.A.U. RTE.	SECTION	COUNTY	TOTAL SHEETS	SHEET NO.
0347	05-00102-00-PV	KANE	488	218
CONTRACT NO. XXXXX				
ILLINOIS FED. AID PROJECT				

PARCEL NUMBER	TOTAL HOLDING	AREA TAKEN	AREA PREVIOUSLY USED	REMAINING AREA	EASEMENT AREA	PIN	AREA TAKEN BY PIN
ILF0026		0.013 Ac±	NA	0.182 Ac±	NA		
ILF0026TE-A	0.195 Ac±	NA	NA	NA	0.009 Ac (393 SF)±	12-02-377-004	NA
ILF0026TE-B		NA	NA	NA	0.007 Ac (319 SF)±		
ILF0028		0.011 Ac±	NA	0.691 Ac±	NA	12-02-377-008	0.001 Ac (50 SF)±
ILF0028TE-A	0.702 Ac±	NA	NA	NA	0.021 Ac±	12-02-377-009	0.001 Ac (50 SF)±
ILF0028TE-B		NA	NA	NA	0.008 Ac (351 SF)±	12-02-377-010	0.002 Ac (100 SF)±
						12-02-377-011	0.007 Ac (290 SF)±

ALL DIMENSIONS ARE MEASURED UNLESS OTHERWISE SPECIFIED.
 BEARINGS AND DISTANCES SHOWN HEREON REFERENCE THE ILLINOIS STATE PLANE COORDINATE SYSTEM, EAST ZONE, NORTH AMERICAN DATUM OF 1983 (2007 ADJUSTMENT) GRID.
 ALL MEASURED AND CALCULATED DISTANCES ARE "GRID" NOT "GROUND". TO OBTAIN GROUND DISTANCES, DIVIDE GRID DISTANCES SHOWN BY THE COMBINATION FACTOR OF 0.99994603.
 AREAS SHOWN ON THIS PLAT ARE GROUND.
 COORDINATES ARE ILLINOIS STATE PLANE COORDINATES, EAST ZONE NAD 83 (2007 ADJUSTMENT).



APPROVED
 By William Wright at 4:07 pm, Mar 23, 2023

REVISION DATE: 02/07/23 REVISION MADE BY: RHL ADDED PARCEL ILF0028
 REVISION DATE: 08/18/21 REVISION MADE BY: RHL ADDED PARCEL ILF0026TE-C

HAMPTON, LENZINI AND RENWICK, INC.
 CIVIL ENGINEERS - STRUCTURAL ENGINEERS - LAND SURVEYORS
HLR
 380 SHEPARD DRIVE
 ELGIN, ILLINOIS 60123
 847.697.6700 www.hlrengineering.com

184.000989
 ILLINOIS PROFESSIONAL DESIGN FIRM LS / PE / SE CORPORATION
 JOB: 14.0270.230

PLAT OF HIGHWAYS
 STATE OF ILLINOIS
 DEPARTMENT OF TRANSPORTATION
 IL ROUTE 38 (EAST STATE STREET)

LIMITS: IL 25 TO KIRK RD. COUNTY: KANE
 SECTION: STA. 134+00 TO STA. 139+14.40 JOB NO.: R-91-004-15
 SCALE: 1" = 30' SHEET 9 OF 43 SHEETS

BUREAU OF LAND ACQUISITION
 201 WEST CENTER COURT
 SCHAMBURG, ILLINOIS 60196

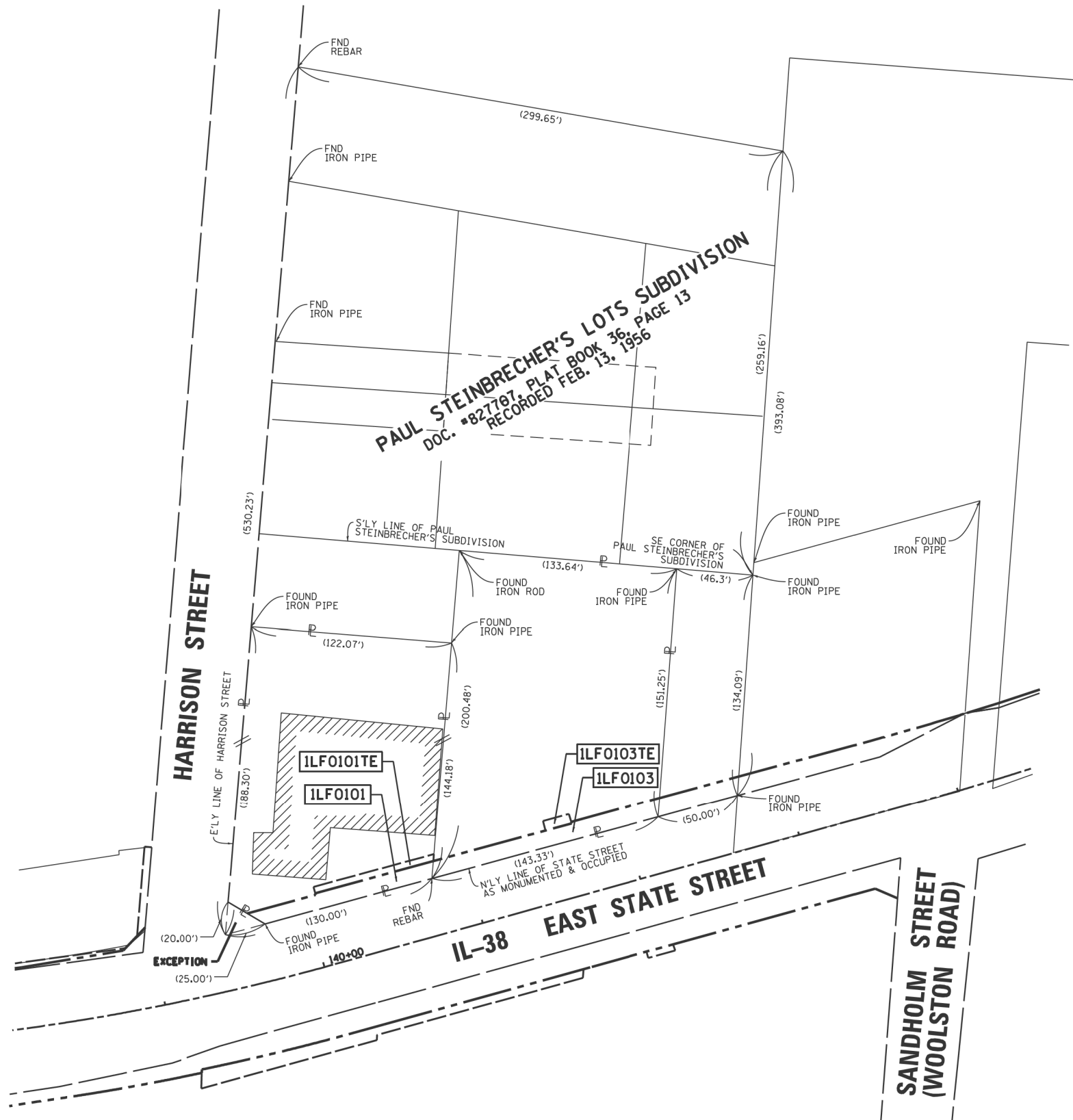
PART OF THE SW 1/4 OF SECTION 2, TWP. 39 N., R. 8 E. OF THE 3RD. P.M., IN KANE COUNTY, ILLINOIS.

LEGEND

SECTION CORNER: 9, 10, 15, 16
 QUARTER SECTION CORNER: 14, 15

SECTION LINE
 QUARTER SECTION LINE
 PLATTED LOT LINES
 PROPERTY DASHED LINE
 PROPERTY (DEED) LINE
 APPARENT PROPERTY LINE
 EXISTING CENTERLINE
 PROPOSED CENTERLINE
 EXISTING RIGHT OF WAY LINE
 PROPOSED RIGHT OF WAY LINE
 EXISTING EASEMENT
 PROPOSED EASEMENT
 EXISTING ACCESS CONTROL LINE
 PROPOSED ACCESS CONTROL LINE
 MEASURED DIMENSION
 COMPUTED DIMENSION
 RECORDED DIMENSION
 EXISTING BUILDING

GRAPHIC SCALE FEET: 0 to 40
 SCALE: 1" = 40'



- IRON PIPE OR ROD FOUND
- + CUT CROSS FOUND OR SET
- ⊙ EXISTING CONIFEROUS TREE
- ⊖ POWER POLE-UTILITY
- ⊙ *MAG* NAIL SET
- 5 / 8" REBAR SET
- ⊙ EXISTING DECIDUOUS TREE
- STAKING OF PROPOSED RIGHT OF WAY. SET DIVISION OF HIGHWAYS SURVEY MARKER TO MONUMENT THE POSITION SHOWN, IDENTIFIED BY INSCRIPTION DATA AND SURVEYORS REGISTRATION NUMBER.
- M STAKING OF PROPOSED RIGHT OF WAY IN CULTIVATED AREAS. BURIED 5/8 INCH METAL ROD 20 INCHES BELOW GROUND TO MARK FUTURE SURVEY MARKER POSITION IDENTIFIED BY COLORED PLASTIC CAP BEARING SURVEYORS REGISTRATION NUMBER.
- ⊙ PERMANENT SURVEY MARKER, I.D.O.T. STANDARD 2135 (TO BE SET BY OTHERS)
- RIGHT OF WAY STAKING PROPOSED TO BE SET

NOTES:

- . ALL DIMENSIONS ARE MEASURED UNLESS OTHERWISE SPECIFIED.
- . BEARINGS AND DISTANCES SHOWN HEREON REFERENCE THE ILLINOIS STATE PLANE COORDINATE SYSTEM, EAST ZONE, NORTH AMERICAN DATUM OF 1983 (CORS96 ADJUSTMENT) "GRID".
- . ALL MEASURED AND CALCULATED DISTANCES ARE "GRID" NOT "GROUND". TO OBTAIN GROUND DISTANCES, DIVIDE GRID DISTANCES SHOWN BY THE COMBINATION FACTOR OF 0.99994352.
- . AREAS SHOWN ON THIS PLAT ARE "GROUND".

STATE OF ILLINOIS)
 COUNTY OF WILL)

THIS IS TO CERTIFY THAT I, LANCE A VINSEL, AN ILLINOIS PROFESSIONAL LAND SURVEYOR, HAVE SURVEYED THE PLAT OF HIGHWAYS SHOWN HEREON IN SECTION 2, TOWNSHIP 39 NORTH, RANGE 8 EAST OF THE THIRD PRINCIPAL MERIDIAN, KANE COUNTY, THAT THE SURVEY IS TRUE AND COMPLETE AS SHOWN TO THE BEST OF MY KNOWLEDGE AND BELIEF, THAT THE PLAT CORRECTLY REPRESENTS SAID SURVEY, THAT ALL MONUMENTS FOUND AND ESTABLISHED ARE OF PERMANENT QUALITY AND OCCUPY THE POSITIONS SHOWN THEREON AND THAT THE MONUMENTS ARE SUFFICIENT TO ENABLE THE SURVEY TO BE RETRACED, MADE FOR THE DEPARTMENT OF TRANSPORTATION, STATE OF ILLINOIS.

DATED AT DOWNERS GROVE, ILLINOIS THIS _____ DAY OF _____ 2021 A.D.

ILLINOIS PROFESSIONAL LAND SURVEYOR NO. 2891
 LICENSE EXPIRATION DATE: NOVEMBER 30, 2022

THIS PROFESSIONAL SERVICE CONFORMS TO THE CURRENT ILLINOIS MINIMUM STANDARDS FOR A BOUNDARY SURVEY.

F.A.U RTE.	SECTION	COUNTY	TOTAL SHEETS	SHEET NO.
0347	05-00102-00-PV	KANE	488	222
CONTRACT NO. XXXXX				
ILLINOIS FED. AID PROJECT				

TOTAL HOLDING
 ILFO101 & ILFO103
 SEE SHEET 12 FOR
 PARCEL DETAIL



2600 Warrenville Road, Suite 203, Downers Grove, IL 60515
 630.705.0110 voice, 630.839.7566 fax
 www.millennia.pro

MILLENNIA PROFESSIONAL SERVICES

APPROVED
 By William Wright at 1:48 pm, Sep 17, 2021

IDOT USE ONLY

PLAT OF HIGHWAYS
 STATE OF ILLINOIS
 DEPARTMENT OF TRANSPORTATION
 IL-38 (EAST STATE STREET)

LIMITS: N/A COUNTY: KANE
 SECTION: N/A JOB NO.: R-91-004-15
 STA. 139+62.60 TO STA. 142+23.91
 SCALE: 1" = 40' SHEET 13 OF 43 SHEETS

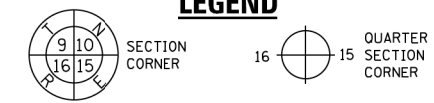
BUREAU OF LAND ACQUISITION
 201 WEST CENTER COURT
 SCHAMBURG, ILLINOIS 60196

DATE: 9/13/2021
 USER: M:\millennia\p_ofessional\services
 FILE: P:\2021\20210913\11382105_V1_Survey\HARRISON\IL38_StateStreets\SEC001_Shts\Parcel_ILFO101-ILFO103_Total_Holdings.dgn

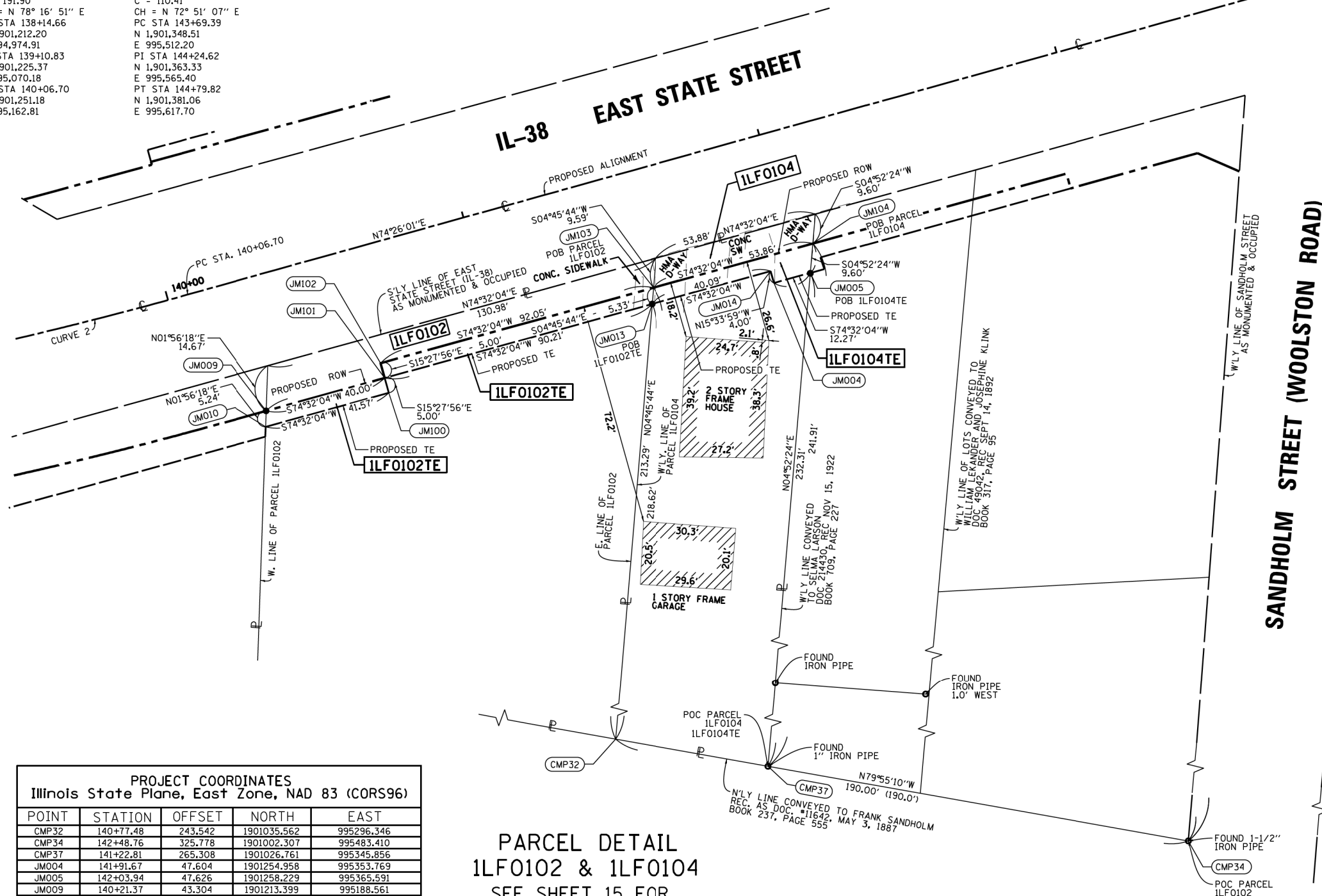
REVISION DATE: / / REVISION MADE BY:

PART OF THE SW 1/4 OF SECTION 2, TWP. 39 N., R. 8 E. OF THE 3RD. P.M., IN KANE COUNTY, ILLINOIS.

PROPOSED ALIGNMENT CURVE DATA	PROPOSED ALIGNMENT CURVE DATA
Curve 2	Curve 3
Δ = 7° 41' 41"	Δ = 3° 09' 48"
R = 1,430.00	R = 2,000.00
L = 192.04	L = 110.42
T = 96.17	T = 55.23
C = 191.90	C = 110.41
CH = N 78° 16' 51" E	CH = N 72° 51' 07" E
PC STA 138+14.66	PC STA 143+69.39
N 1,901,212.20	N 1,901,348.51
E 994,974.91	E 995,512.20
PI STA 139+10.83	PI STA 144+24.62
N 1,901,225.37	N 1,901,363.33
E 995,070.18	E 995,565.40
PT STA 140+06.70	PT STA 144+79.82
N 1,901,251.18	N 1,901,381.06
E 995,162.81	E 995,617.70



- LEGEND**
- SECTION LINE
 - QUARTER SECTION LINE
 - PLATTED LOT LINES
 - PROPERTY DASHED LINE
 - PROPERTY (DEED) LINE
 - APPL APPARENT PROPERTY LINE
 - EXISTING CENTERLINE
 - PROPOSED CENTERLINE
 - EXISTING RIGHT OF WAY LINE
 - PROPOSED RIGHT OF WAY LINE
 - EXISTING EASEMENT
 - PROPOSED EASEMENT
 - EXISTING ACCESS CONTROL LINE
 - PROPOSED ACCESS CONTROL LINE
 - MEASURED DIMENSION
 - COMPUTED DIMENSION
 - RECORDED DIMENSION
 - EXISTING BUILDING



- IRON PIPE OR ROD FOUND
- + CUT CROSS FOUND OR SET
- ⊕ EXISTING CONIFEROUS TREE
- ⊙ POWER POLE-UTILITY
- ⊙ *MAG* NAIL SET
- 5 / 8" REBAR SET
- ⊙ EXISTING DECIDUOUS TREE
- ⊙ PERMANENT SURVEY MARKER, I.D.O.T. STANDARD 2135 (TO BE SET BY OTHERS)
- RIGHT OF WAY STAKING PROPOSED TO BE SET

NOTES:

- ALL DIMENSIONS ARE MEASURED UNLESS OTHERWISE SPECIFIED.
- BEARINGS AND DISTANCES SHOWN HEREON REFERENCE THE ILLINOIS STATE PLANE COORDINATE SYSTEM, EAST ZONE, NORTH AMERICAN DATUM OF 1983 (CORS96 ADJUSTMENT) "GRID".
- ALL MEASURED AND CALCULATED DISTANCES ARE "GRID" NOT "GROUND". TO OBTAIN GROUND DISTANCES, DIVIDE GRID DISTANCES SHOWN BY THE COMBINATION FACTOR OF 0.99994352.
- AREAS SHOWN ON THIS PLAT ARE "GROUND".

STATE OF ILLINOIS)
COUNTY OF WILL)

THIS IS TO CERTIFY THAT I, JAMES G. MAURER, AN ILLINOIS PROFESSIONAL LAND SURVEYOR, HAVE SURVEYED THE PLAT OF HIGHWAYS SHOWN HEREON IN SECTION 2, TOWNSHIP 39 NORTH, RANGE 8 EAST OF THE THIRD PRINCIPAL MERIDIAN, KANE COUNTY, THAT THE SURVEY IS TRUE AND COMPLETE AS SHOWN TO THE BEST OF MY KNOWLEDGE AND BELIEF, THAT THE PLAT CORRECTLY REPRESENTS SAID SURVEY, THAT ALL MONUMENTS FOUND AND ESTABLISHED ARE OF PERMANENT QUALITY AND OCCUPY THE POSITIONS SHOWN THEREON AND THAT THE MONUMENTS ARE SUFFICIENT TO ENABLE THE SURVEY TO BE RETRACED, MADE FOR THE DEPARTMENT OF TRANSPORTATION, STATE OF ILLINOIS.

DATED AT DOWNERS GROVE, ILLINOIS THIS _____ DAY OF _____ 2021 A.D.

ILLINOIS PROFESSIONAL LAND SURVEYOR NO. 3213
LICENSE EXPIRATION DATE: NOVEMBER 30, 2022

THIS PROFESSIONAL SERVICE CONFORMS TO THE CURRENT ILLINOIS MINIMUM STANDARDS FOR A BOUNDARY SURVEY.

PROJECT COORDINATES
Illinois State Plane, East Zone, NAD 83 (CORS96)

POINT	STATION	OFFSET	NORTH	EAST
CMP32	140+77.48	243.542	1901035.562	995296.346
CMP34	142+48.76	325.778	1901002.307	995483.410
CMP37	141+22.81	265.308	1901026.761	995345.856
JM004	141+91.67	47.604	1901254.958	995353.769
JM005	142+03.94	47.626	1901258.229	995365.591
JM009	140+21.37	43.304	1901213.399	995188.561
JM010	140+19.79	48.302	1901208.162	995188.384
JM013	141+51.58	43.534	1901248.120	995314.054
JM014	141+91.67	43.604	1901258.811	995352.695
JM100	140+61.36	48.375	1901219.246	995228.446
JM101	140+61.37	43.375	1901224.065	995227.113
JM102	140+61.38	38.375	1901228.884	995225.780
JM103	141+53.43	38.537	1901253.430	995314.496
JM104	142+07.29	38.631	1901267.793	995366.406

PARCEL DETAIL
ILF0102 & ILF0104
SEE SHEET 15 FOR
TOTAL HOLDING

PARCEL NUMBER	TOTAL HOLDINGS ACRES	PART TAKEN ACRES	AREA IN EXISTING R.O.W. ACRES	REMAINDER AREA ACRES	EASEMENT AREA		PARCEL INDEX NUMBER
					ACRES	SQUARE FEET	
ILF0102 ILF0102TE	0.547	0.032		0.515	0.015	760	12-02-380-009
ILF0104 ILF0104TE	0.277	0.011		0.266	0.007	321	12-02-380-010

F.A.U. RTE.	SECTION	COUNTY	TOTAL SHEETS	SHEET NO.
0347	05-00102-00-PV	KANE	488	223
CONTRACT NO. XXXXX				
ILLINOIS FED. AID PROJECT				



IDOT USE ONLY

PLAT OF HIGHWAYS
STATE OF ILLINOIS
DEPARTMENT OF TRANSPORTATION
IL-38 (EAST STATE STREET)

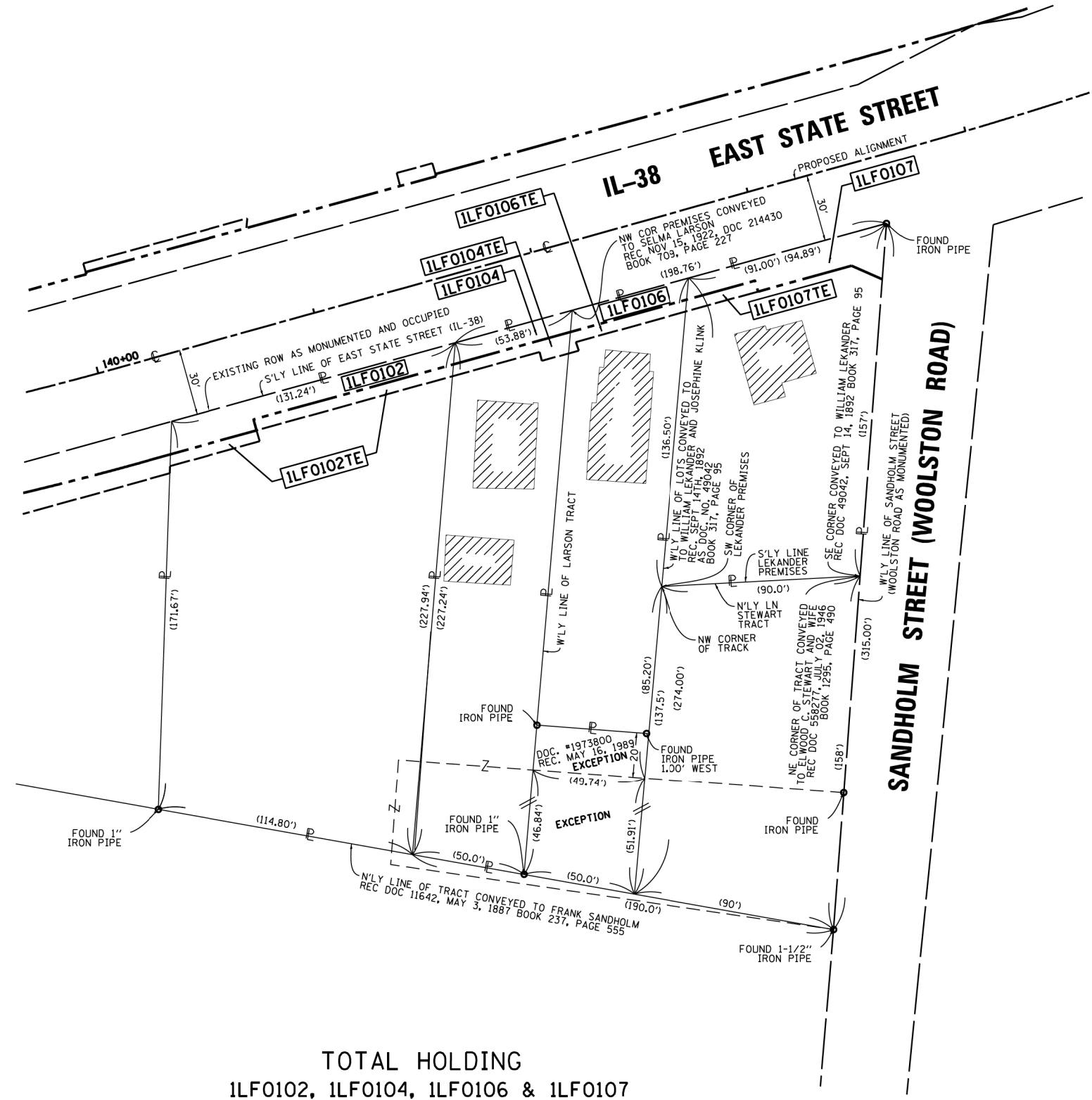
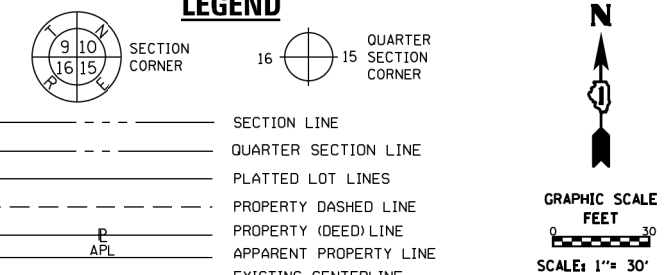
LIMITS: N/A COUNTY: KANE
SECTION: N/A JOB NO: R-91-004-15
STA. 140+19.86 TO STA. 142+48.76
SCALE: 1" = 20' SHEET 14 OF 43 SHEETS

BUREAU OF LAND ACQUISITION
201 WEST CENTER COURT
SCHAUMBURG, ILLINOIS 60196

DATE: 12/13/2021
USER: NAME: JGMAURER
FILE: NAME: P:\2022\12\13\2021\121321\121321.dwg

REVISION DATE: / / REVISION MADE BY:

PART OF THE SW 1/4 OF SECTION 2, TWP. 39 N., R. 8 E. OF THE 3RD. P.M., IN KANE COUNTY, ILLINOIS.



- IRON PIPE OR ROD FOUND
- + CUT CROSS FOUND OR SET
- ⊕ EXISTING CONIFEROUS TREE
- ⊖ POWER POLE-UTILITY
- STAKING OF PROPOSED RIGHT OF WAY. SET DIVISION OF HIGHWAYS SURVEY MARKER TO MONUMENT THE POSITION SHOWN, IDENTIFIED BY INSCRIPTION DATA AND SURVEYORS REGISTRATION NUMBER.
- M STAKING OF PROPOSED RIGHT OF WAY IN CULTIVATED AREAS. BURIED 5/8 INCH METAL ROD 20 INCHES BELOW GROUND TO MARK FUTURE SURVEY MARKER POSITION IDENTIFIED BY COLORED PLASTIC CAP BEARING SURVEYORS REGISTRATION NUMBER.
- ⊙ PERMANENT SURVEY MARKER, I.D.O.T. STANDARD 2135 (TO BE SET BY OTHERS)
- RIGHT OF WAY STAKING PROPOSED TO BE SET

NOTES:

- ALL DIMENSIONS ARE MEASURED UNLESS OTHERWISE SPECIFIED.
- BEARINGS AND DISTANCES SHOWN HEREON REFERENCE THE ILLINOIS STATE PLANE COORDINATE SYSTEM, EAST ZONE, NORTH AMERICAN DATUM OF 1983 (CORS96 ADJUSTMENT) GRID.
- ALL MEASURED AND CALCULATED DISTANCES ARE "GRID" NOT "GROUND". TO OBTAIN GROUND DISTANCES, DIVIDE GRID DISTANCES SHOWN BY THE COMBINATION FACTOR OF 0.99994352.
- AREAS SHOWN ON THIS PLAT ARE "GROUND".

STATE OF ILLINOIS)
 COUNTY OF WILL)

THIS IS TO CERTIFY THAT I, JAMES G. MAURER, AN ILLINOIS PROFESSIONAL LAND SURVEYOR, HAVE SURVEYED THE PLAT OF HIGHWAYS SHOWN HEREON IN SECTION 2, TOWNSHIP 39 NORTH, RANGE 8 EAST OF THE THIRD PRINCIPAL MERIDIAN, KANE COUNTY, THAT THE SURVEY IS TRUE AND COMPLETE AS SHOWN TO THE BEST OF MY KNOWLEDGE AND BELIEF, THAT THE PLAT CORRECTLY REPRESENTS SAID SURVEY, THAT ALL MONUMENTS FOUND AND ESTABLISHED ARE OF PERMANENT QUALITY AND OCCUPY THE POSITIONS SHOWN THEREON AND THAT THE MONUMENTS ARE SUFFICIENT TO ENABLE THE SURVEY TO BE RETRACED, MADE FOR THE DEPARTMENT OF TRANSPORTATION, STATE OF ILLINOIS.

DATED AT DOWNERS GROVE, ILLINOIS THIS _____ DAY OF _____ 2021 A.D.

ILLINOIS PROFESSIONAL LAND SURVEYOR NO. 3213
 LICENSE EXPIRATION DATE: NOVEMBER 30, 2022

THIS PROFESSIONAL SERVICE CONFORMS TO THE CURRENT ILLINOIS MINIMUM STANDARDS FOR A BOUNDARY SURVEY.

TOTAL HOLDING
 1LF0102, 1LF0104, 1LF0106 & 1LF0107
 SEE SHEET 14 FOR
 1LF0102 & 1LF0104 PARCEL DETAILS
 SEE SHEET 18 FOR
 1LF0106 & 1LF0107 PARCEL DETAILS

F.A.U. RTE.	SECTION	COUNTY	TOTAL SHEETS	SHEET NO.
0347	05-00102-00-PV	KANE	488	224
CONTRACT NO. XXXXX				
ILLINOIS FED. AID PROJECT				

APPROVED
 By William Wright at 10:17 am, Dec 29, 2021



PLAT OF HIGHWAYS
 STATE OF ILLINOIS
 DEPARTMENT OF TRANSPORTATION
 IL-38 (EAST STATE STREET)

LIMITS: N/A COUNTY: KANE
 SECTION: N/A JOB NO: R-91-004-15
 STA. 141+22.81 TO STA. 143+55.51
 SCALE: 1" = 30' SHEET 15 OF 43 SHEETS

BUREAU OF LAND ACQUISITION
 201 WEST CENTER COURT
 SCHAMBURG, ILLINOIS 60196

DATE: 12/13/2021
 USER: JG
 FILE: NAME: P:\2022\12\13\2021\121321\121321.dgn
 PROJECT: ILL38_StatesStreets\SCADD\Shots\Parcel_ILF0102_ILF0104_ILF0106_ILF0107_Totals_Holdings_20211201.dgn

REVISION DATE: / / REVISION MADE BY:

PART OF THE SW 1/4 OF SECTION 2, TWP. 39 N., R. 8 E. OF THE 3RD. P.M., IN KANE COUNTY, ILLINOIS.

LEGEND

SECTION LINE
 QUARTER SECTION LINE
 PLATTED LOT LINES
 PROPERTY DASHED LINE
 PROPERTY (DEED) LINE
 APPARENT PROPERTY LINE
 EXISTING CENTERLINE
 PROPOSED CENTERLINE
 EXISTING RIGHT OF WAY LINE
 PROPOSED RIGHT OF WAY LINE
 EXISTING EASEMENT
 PROPOSED EASEMENT
 EXISTING ACCESS CONTROL LINE
 PROPOSED ACCESS CONTROL LINE
 MEASURED DIMENSION
 COMPUTED DIMENSION
 RECORDED DIMENSION
 EXISTING BUILDING

IRON PIPE OR ROD FOUND
 CUT CROSS FOUND OR SET
 EXISTING CONIFEROUS TREE
 POWER POLE-UTILITY
 MAG NAIL SET
 5 / 8" REBAR SET
 EXISTING DECIDUOUS TREE
 STAKING OF PROPOSED RIGHT OF WAY, SET DIVISION OF HIGHWAYS SURVEY MARKER TO MONUMENT THE POSITION SHOWN, IDENTIFIED BY INSCRIPTION DATA AND SURVEYORS REGISTRATION NUMBER.
 STAKING OF PROPOSED RIGHT OF WAY IN CULTIVATED AREAS, BURIED 5/8 INCH METAL ROD 20 INCHES BELOW GROUND TO MARK FUTURE SURVEY MARKER POSITION IDENTIFIED BY COLORED PLASTIC CAP BEARING SURVEYORS REGISTRATION NUMBER.
 PERMANENT SURVEY MARKER, I.D.O.T. STANDARD 2135 (TO BE SET BY OTHERS)
 RIGHT OF WAY STAKING PROPOSED TO BE SET

NOTES:
 ALL DIMENSIONS ARE MEASURED UNLESS OTHERWISE SPECIFIED.
 BEARINGS AND DISTANCES SHOWN HEREON REFERENCE THE ILLINOIS STATE PLANE COORDINATE SYSTEM, EAST ZONE, NORTH AMERICAN DATUM OF 1983 (CORS96 ADJUSTMENT) GRID.
 ALL MEASURED AND CALCULATED DISTANCES ARE "GRID" NOT "GROUND". TO OBTAIN GROUND DISTANCES, DIVIDE GRID DISTANCES SHOWN BY THE COMBINATION FACTOR OF 0.99994352.
 AREAS SHOWN ON THIS PLAT ARE "GROUND".

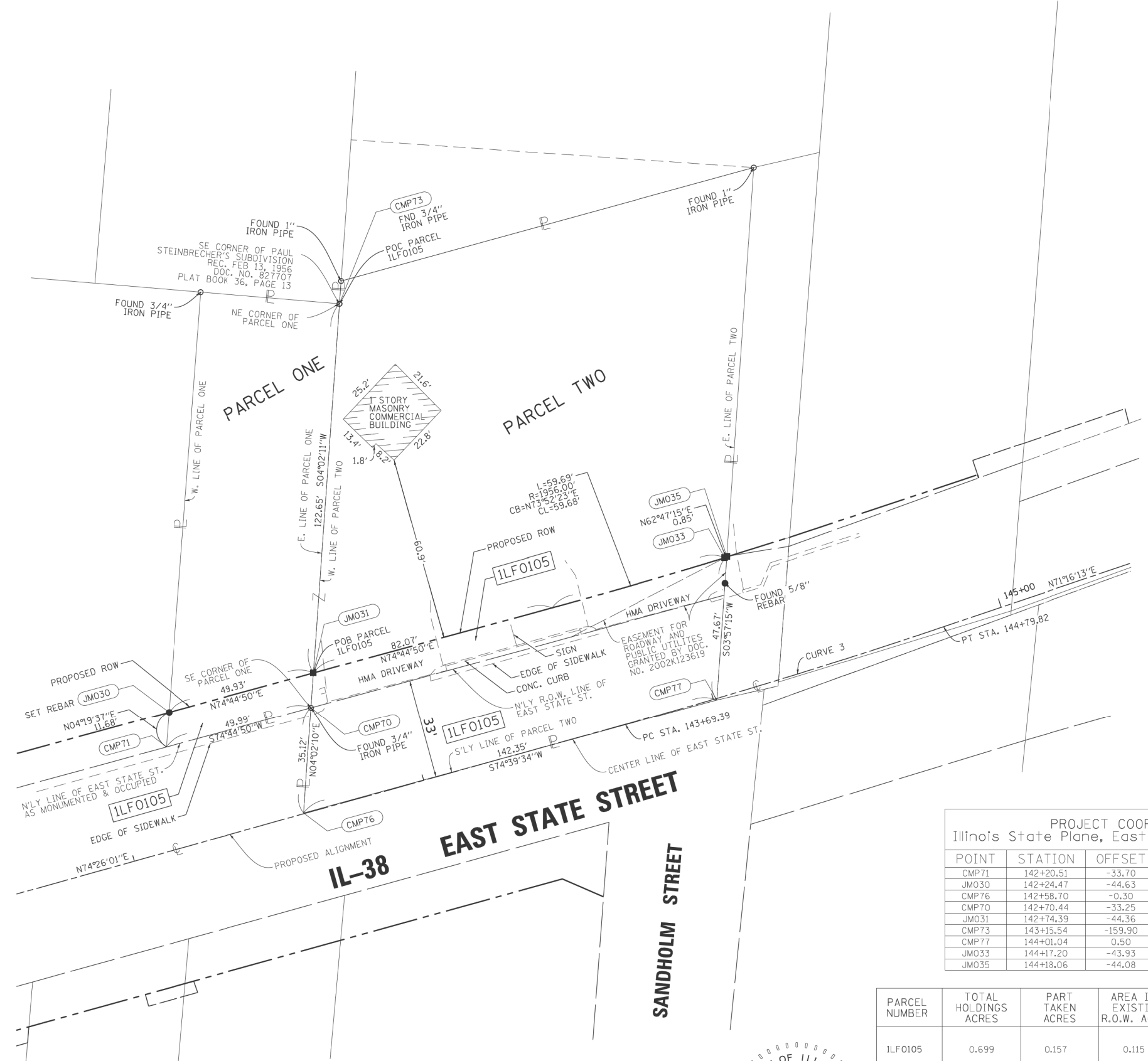
STATE OF ILLINOIS)
)
 COUNTY OF WILL)

THIS IS TO CERTIFY THAT I, JAMES G. MAURER, AN ILLINOIS PROFESSIONAL LAND SURVEYOR, HAVE SURVEYED THE PLAT OF HIGHWAYS SHOWN HEREON IN SECTION 2, TOWNSHIP 39 NORTH, RANGE 8 EAST OF THE THIRD PRINCIPAL MERIDIAN, KANE COUNTY, THAT THE SURVEY IS TRUE AND COMPLETE AS SHOWN TO THE BEST OF MY KNOWLEDGE AND BELIEF, THAT THE PLAT CORRECTLY REPRESENTS SAID SURVEY, THAT ALL MONUMENTS FOUND AND ESTABLISHED ARE OF PERMANENT QUALITY AND OCCUPY THE POSITIONS SHOWN THEREON AND THAT THE MONUMENTS ARE SUFFICIENT TO ENABLE THE SURVEY TO BE RETRACED, MADE FOR THE DEPARTMENT OF TRANSPORTATION, STATE OF ILLINOIS.

DATED AT DOWNERS GROVE, ILLINOIS THIS _____ DAY OF _____ 2023 A.D.

ILLINOIS PROFESSIONAL LAND SURVEYOR NO. 3213
 LICENSE EXPIRATION DATE: NOVEMBER 30, 2024

THIS PROFESSIONAL SERVICE CONFORMS TO THE CURRENT ILLINOIS MINIMUM STANDARDS FOR A BOUNDARY SURVEY.




PROJECT COORDINATES
 Illinois State Plane, East Zone, NAD 83 (CORS96)

POINT	STATION	OFFSET	NORTH	EAST
CMP71	142+20.51	-33.70	1901341.026	995359.734
JMO30	142+24.47	-44.63	1901352.608	995360.611
CMP76	142+58.70	-0.30	1901319.081	995405.489
CMP70	142+70.44	-33.25	1901353.974	995407.951
JMO31	142+74.39	-44.36	1901365.744	995408.782
CMP73	143+15.54	-159.90	1901488.089	995417.415
CMP77	144+01.04	0.50	1901356.740	995542.765
JMO33	144+17.20	-43.93	1901403.914	995545.298
JMO35	144+18.06	-44.08	1901404.302	995546.053

PARCEL NUMBER	TOTAL HOLDINGS ACRES	PART TAKEN ACRES	AREA IN EXISTING R.O.W. ACRES	REMAINDER AREA ACRES	EASEMENT AREA ACRES	SQUARE FEET	PARCEL INDEX NUMBER
1LF0105	0.699	0.157	0.115	0.542			12-02-333-021 12-02-333-016

F.A.U. RTE.	SECTION	COUNTY	TOTAL SHEETS	SHEET NO.
0347	05-00102-00-PV	KANE	488	225
CONTRACT NO. XXXXX				
ILLINOIS FED. AID PROJECT				

PARCEL DETAIL 1LF0105
 SEE SHEET 17 FOR
 TOTAL HOLDING



IDOT USE ONLY

APPROVED
 By William Wright at 3:24 pm, Mar 23, 2023

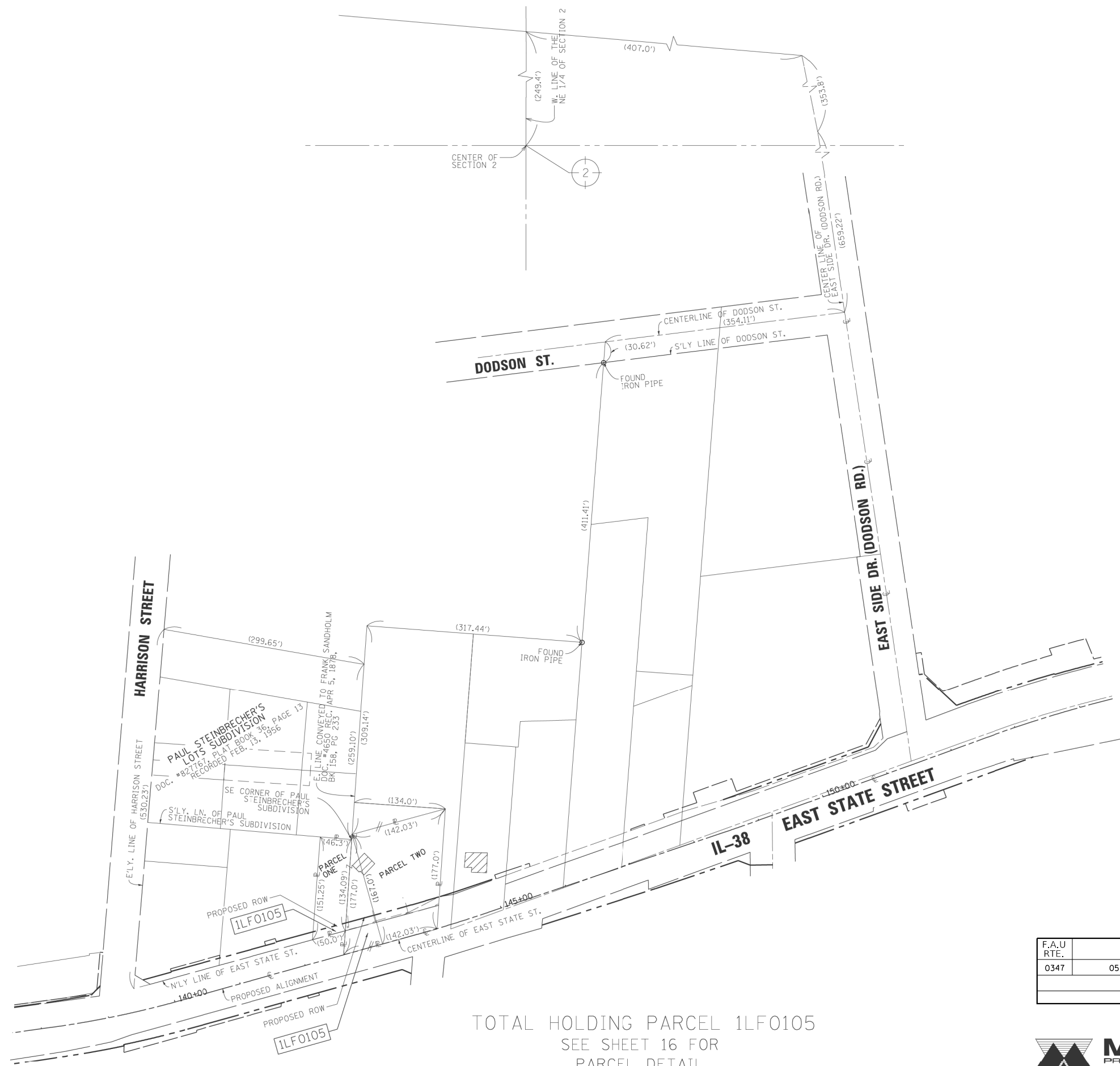
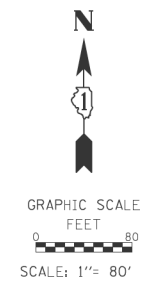
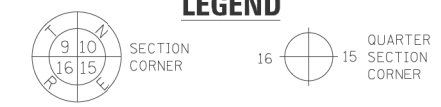
PLAT OF HIGHWAYS
 STATE OF ILLINOIS
 DEPARTMENT OF TRANSPORTATION
 IL-38 (EAST STATE STREET)

LIMITS: N/A COUNTY: KANE
 SECTION: N/A JOB NO.: R-91-004-15
 STA. 142+20.51 TO STA. 144+18.39
 SCALE: 1"= 20' SHEET 16 OF 43 SHEETS

BUREAU OF LAND ACQUISITION
 201 WEST CENTER COURT
 SCHAMBURG, ILLINOIS 60196

DATE: 3/23/2023
 USER: JGMAURER
 FILE: P:\2022\NOV23\2022\08_P\16163_16_VV_Survey\HLR\Survey\IL_38_StateStreet_SCD\001_Shts\Parcel_ILF0105_Parcel_Detail.dgn

PART OF THE SW 1/4 OF SECTION 2, TWP. 39 N., R. 8 E. OF THE 3RD. P.M., IN KANE COUNTY, ILLINOIS.



- IRON PIPE OR ROD FOUND
- + CUT CROSS FOUND OR SET
- ⊕ EXISTING CONIFEROUS TREE
- ⊖ POWER POLE-UTILITY
- STAKING OF PROPOSED RIGHT OF WAY, SET DIVISION OF HIGHWAYS SURVEY MARKER TO MONUMENT THE POSITION SHOWN, IDENTIFIED BY INSCRIPTION DATA AND SURVEYORS REGISTRATION NUMBER.
- M STAKING OF PROPOSED RIGHT OF WAY IN CULTIVATED AREAS, BURIED 5/8 INCH METAL ROD 20 INCHES BELOW GROUND TO MARK FUTURE SURVEY MARKER POSITION IDENTIFIED BY COLORED PLASTIC CAP BEARING SURVEYORS REGISTRATION NUMBER.
- ⊙ PERMANENT SURVEY MARKER, I.D.O.T. STANDARD 2135 (TO BE SET BY OTHERS)
- RIGHT OF WAY STAKING PROPOSED TO BE SET
- ⊕ *MAG* NAIL SET
- 5 / 8" REBAR SET
- ⊙ EXISTING DECIDUOUS TREE

NOTES:

- ALL DIMENSIONS ARE MEASURED UNLESS OTHERWISE SPECIFIED.
- BEARINGS AND DISTANCES SHOWN HEREON REFERENCE THE ILLINOIS STATE PLANE COORDINATE SYSTEM, EAST ZONE, NORTH AMERICAN DATUM OF 1983 (CORS96 ADJUSTMENT) GRID.
- ALL MEASURED AND CALCULATED DISTANCES ARE "GRID" NOT "GROUND". TO OBTAIN GROUND DISTANCES, DIVIDE GRID DISTANCES SHOWN BY THE COMBINATION FACTOR OF 0.99994325.
- AREAS SHOWN ON THIS PLAT ARE "GROUND".

STATE OF ILLINOIS)
) SS
 COUNTY OF WILL)

THIS IS TO CERTIFY THAT I, JAMES G. MAURER, AN ILLINOIS PROFESSIONAL LAND SURVEYOR, HAVE SURVEYED THE PLAT OF HIGHWAYS SHOWN HEREON IN SECTION 2, TOWNSHIP 39 NORTH, RANGE 8 EAST OF THE THIRD PRINCIPAL MERIDIAN, KANE COUNTY, THAT THE SURVEY IS TRUE AND COMPLETE AS SHOWN TO THE BEST OF MY KNOWLEDGE AND BELIEF, THAT THE PLAT CORRECTLY REPRESENTS SAID SURVEY, THAT ALL MONUMENTS FOUND AND ESTABLISHED ARE OF PERMANENT QUALITY AND OCCUPY THE POSITIONS SHOWN THEREON AND THAT THE MONUMENTS ARE SUFFICIENT TO ENABLE THE SURVEY TO BE RETRACED, MADE FOR THE DEPARTMENT OF TRANSPORTATION, STATE OF ILLINOIS.

DATED AT DOWNERS GROVE, ILLINOIS THIS _____ DAY OF _____ 2023 A.D.

JAMES G. MAURER
 DOWNERS GROVE, IL
 NO. 3213
 PROFESSIONAL LAND SURVEYOR

ILLINOIS PROFESSIONAL LAND SURVEYOR NO. 3213
 LICENSE EXPIRATION DATE: NOVEMBER 30, 2024

THIS PROFESSIONAL SERVICE CONFORMS TO THE CURRENT ILLINOIS MINIMUM STANDARDS FOR A BOUNDARY SURVEY.

F.A.U. RTE.	SECTION	COUNTY	TOTAL SHEETS	SHEET NO.
0347	05-00102-00-PV	KANE	488	226
CONTRACT NO. XXXXX				
ILLINOIS FED. AID PROJECT				

PLAT OF HIGHWAYS
STATE OF ILLINOIS
DEPARTMENT OF TRANSPORTATION
IL-38 (EAST STATE STREET)

LIMITS: N/A COUNTY: KANE
 SECTION: N/A JOB NO.: R-91-004-15
 STA. 142+20.51 TO STA. 144+18.39
 SCALE: 1" = 80' SHEET 17 OF 43 SHEETS

BUREAU OF LAND ACQUISITION
 201 WEST CENTER COURT
 SCHAUMBURG, ILLINOIS 60196



APPROVED
 By William Wright at 3:26 pm, Mar 23, 2023

TOTAL HOLDING PARCEL 1LFO105
 SEE SHEET 16 FOR
 PARCEL DETAIL

DATE = 3/23/2023
 USER NAME = JGMAURER
 FILE NAME = P:\2022\NOV202008\716163.16_VV_Survey\IL38_StatesStreet\UCADD\Shots\Parcel_1LFO105_Totol_Holdings.dgn

PART OF THE SW 1/4 OF SECTION 2, TWP. 39 N., R. 8 E. OF THE 3RD. P.M., IN KANE COUNTY, ILLINOIS.

F.A.U. RTE.	SECTION	COUNTY	TOTAL SHEETS	SHEET NO.
0347	05-00102-00-PV	KANE	488	227
CONTRACT NO. XXXXX				
ILLINOIS FED. AID PROJECT				

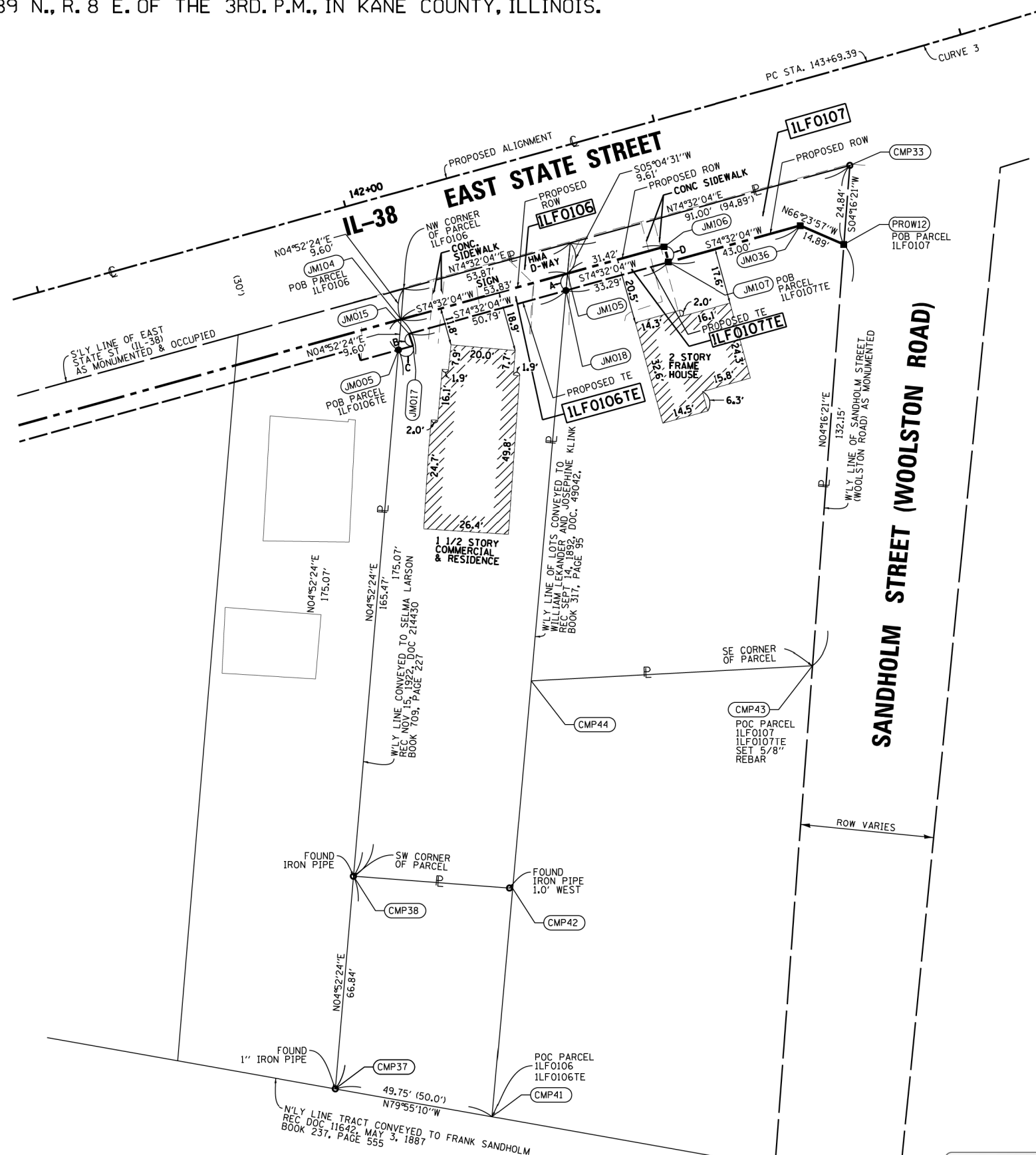
PROPOSED ALIGNMENT
CURVE DATA
Curve 3
Δ = 3° 09' 48"
R = 2,000.00
L = 110.42
T = 55.23
C = 110.41
CH = N 72° 51' 07" E
PC STA 143+69.39
N 1,901,348.51
E 995,512.20
PI STA 144+24.62
N 1,901,363.33
E 995,565.40
PT STA 144+79.82
N 1,901,381.06
E 995,617.70

LINE TABLE		
A	5.34'	S05°04'31"W
B	4.01'	S18°46'44"E
C	4.74'	S74°32'04"W
D	5.00'	N15°27'56"W

PROJECT COORDINATES Illinois State Plane, East Zone, NAD 83 (CORS96)				
POINT	STATION	OFFSET	NORTH	EAST
CMP33	143+55.51	29.892	1901315.987	995506.845
CMP37	141+22.81	265.308	1901026.761	995345.856
CMP38	141+46.15	202.675	1901093.360	995351.534
CMP41	141+67.65	286.839	1901018.053	995394.835
CMP42	141+92.97	219.643	1901089.578	995401.187
CMP43	143+02.23	177.566	1901159.432	995495.149
CMP44	142+16.03	158.433	1901154.730	995406.974
JM005	142+03.94	47.626	1901258.229	995365.591
JM015	142+08.45	43.633	1901263.286	995368.867
JM017	142+08.67	47.634	1901259.492	995370.157
JM018	142+59.24	43.723	1901276.829	995417.818
JM036	143+35.53	43.857	1901297.174	995491.349
JM104	142+07.29	38.631	1901267.793	995366.406
JM105	142+16.12	38.726	1901282.148	995418.290
JM106	142+92.54	38.781	1901290.526	995448.572
JM107	142+92.53	43.781	1901285.707	995449.906
PROW12	143+47.08	53.262	1901291.212	995504.994

PARCEL NUMBER	TOTAL HOLDINGS ACRES	PART TAKEN ACRES	AREA IN EXISTING R.O.W. ACRES	REMAINDER AREA ACRES	EASEMENT AREA		PARCEL INDEX NUMBER
					ACRES	SQUARE FEET	
1LF0106	0.223	0.011		0.212	0.007	285	12-02-380-043
1LF0107	0.292	0.027		0.265	0.004	161	12-02-380-012

PARCEL DETAIL
1LF0106 & 1LF0107
SEE SHEET 15 FOR
TOTAL HOLDING



LEGEND

SECTION CORNER: 9, 10, 15, 16

QUARTER SECTION CORNER: 15

SECTION LINE

QUARTER SECTION LINE

PLATTED LOT LINES

PROPERTY DASHED LINE

PROPERTY (DEED) LINE

APPARENT PROPERTY LINE

EXISTING CENTERLINE

PROPOSED CENTERLINE

EXISTING RIGHT OF WAY LINE

PROPOSED RIGHT OF WAY LINE

EXISTING EASEMENT

PROPOSED EASEMENT

EXISTING ACCESS CONTROL LINE

PROPOSED ACCESS CONTROL LINE

MEASURED DIMENSION

COMPUTED DIMENSION

RECORDED DIMENSION

EXISTING BUILDING

IRON PIPE OR ROD FOUND

CUT CROSS FOUND OR SET

EXISTING CONIFEROUS TREE

POWER POLE-UTILITY

MAG NAIL SET

5 / 8" REBAR SET

EXISTING DECIDUOUS TREE

EXISTING BUILDING

STAKING OF PROPOSED RIGHT OF WAY. SET DIVISION OF HIGHWAYS SURVEY MARKER TO MONUMENT THE POSITION SHOWN, IDENTIFIED BY INSCRIPTION DATA AND SURVEYORS REGISTRATION NUMBER.

STAKING OF PROPOSED RIGHT OF WAY IN CULTIVATED AREAS. BURIED 5/8 INCH METAL ROD 20 INCHES BELOW GROUND TO MARK FUTURE SURVEY MARKER POSITION IDENTIFIED BY COLORED PLASTIC CAP BEARING SURVEYORS REGISTRATION NUMBER.

PERMANENT SURVEY MARKER, I.D.O.T. STANDARD 2135 (TO BE SET BY OTHERS)

RIGHT OF WAY STAKING PROPOSED TO BE SET

NOTES:

- ALL DIMENSIONS ARE MEASURED UNLESS OTHERWISE SPECIFIED.
- BEARINGS AND DISTANCES SHOWN HEREON REFERENCE THE ILLINOIS STATE PLANE COORDINATE SYSTEM, EAST ZONE, NORTH AMERICAN DATUM OF 1983 (CORS96 ADJUSTMENT) GRID.
- ALL MEASURED AND CALCULATED DISTANCES ARE "GRID" NOT "GROUND". TO OBTAIN GROUND DISTANCES, DIVIDE GRID DISTANCES SHOWN BY THE COMBINATION FACTOR OF 0.99994352.
- AREAS SHOWN ON THIS PLAT ARE "GROUND".

STATE OF ILLINOIS)
COUNTY OF WILL)

THIS IS TO CERTIFY THAT I, JAMES G. MAURER, AN ILLINOIS PROFESSIONAL LAND SURVEYOR, HAVE SURVEYED THE PLAT OF HIGHWAYS SHOWN HEREON IN SECTION 2, TOWNSHIP 39 NORTH, RANGE 8 EAST OF THE THIRD PRINCIPAL MERIDIAN, KANE COUNTY, THAT THE SURVEY IS TRUE AND COMPLETE AS SHOWN TO THE BEST OF MY KNOWLEDGE AND BELIEF, THAT THE PLAT CORRECTLY REPRESENTS SAID SURVEY, THAT ALL MONUMENTS FOUND AND ESTABLISHED ARE OF PERMANENT QUALITY AND OCCUPY THE POSITIONS SHOWN THEREON AND THAT THE MONUMENTS ARE SUFFICIENT TO ENABLE THE SURVEY TO BE RETRACED, MADE FOR THE DEPARTMENT OF TRANSPORTATION, STATE OF ILLINOIS.

DATED AT DOWNERS GROVE, ILLINOIS THIS _____ DAY OF _____ 2021 A.D.

ILLINOIS PROFESSIONAL LAND SURVEYOR NO. 3213
LICENSE EXPIRATION DATE: NOVEMBER 30, 2022

THIS PROFESSIONAL SERVICE CONFORMS TO THE CURRENT ILLINOIS MINIMUM STANDARDS FOR A BOUNDARY SURVEY.

PLAT OF HIGHWAYS
STATE OF ILLINOIS
DEPARTMENT OF TRANSPORTATION
IL-38 (EAST STATE STREET)

LIMITS: N/A COUNTY: KANE
SECTION: N/A JOB NO: R-91-004-15
STA. 141+22.81 TO STA. 143+55.51
SCALE: 1" = 20' SHEET 18 OF 43 SHEETS

BUREAU OF LAND ACQUISITION
201 WEST CENTER COURT
SCHAUMBURG, ILLINOIS 60196

APPROVED
By William Wright at 10:50 am, Dec 29, 2021


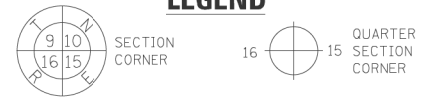
MILLENNIA
PROFESSIONAL SERVICES
www.millennia.pro

REVISION DATE: / / REVISION MADE BY:

DATE: 12/13/2021
USER: JGMAURER
FILE: 12-13-2021-11-30-StatesStreets_SCD001_Shts_Parcel_ILF0106_ILF0107_Parcel_Detail_20211210.dwg

PART OF THE S 1/2 OF SECTION 2, TWP. 39 N., R. 8 E. OF THE 3RD. P.M., IN KANE COUNTY, ILLINOIS.

F.A.U. RTE.	SECTION	COUNTY	TOTAL SHEETS	SHEET NO.
0347	05-00102-00-PV	KANE	488	228
CONTRACT NO. XXXXX				
ILLINOIS		FED. AID PROJECT		



- LEGEND**
- SECTION LINE
 - QUARTER SECTION LINE
 - PLATTED LOT LINES
 - PROPERTY DASHED LINE
 - PROPERTY (DEED) LINE
 - APPL
 - APPARENT PROPERTY LINE
 - EXISTING CENTERLINE
 - PROPOSED CENTERLINE
 - EXISTING RIGHT OF WAY LINE
 - PROPOSED RIGHT OF WAY LINE
 - EXISTING EASEMENT
 - PROPOSED EASEMENT
 - EXISTING ACCESS CONTROL LINE
 - PROPOSED ACCESS CONTROL LINE
 - MEASURED DIMENSION
 - COMPUTED DIMENSION
 - RECORDED DIMENSION
 - EXISTING BUILDING

- IRON PIPE OR ROD FOUND
- + CUT CROSS FOUND OR SET
- ⊕ EXISTING CONIFEROUS TREE
- ⊕ EXISTING DECIDUOUS TREE
- ⊕ POWER POLE-UTILITY
- STAKING OF PROPOSED RIGHT OF WAY, SET DIVISION OF HIGHWAYS SURVEY MARKER TO MONUMENT THE POSITION SHOWN, IDENTIFIED BY INSCRIPTION DATA AND SURVEYORS REGISTRATION NUMBER.
- M STAKING OF PROPOSED RIGHT OF WAY IN CULTIVATED AREAS, BURIED 5/8 INCH METAL ROD 20 INCHES BELOW GROUND TO MARK FUTURE SURVEY MARKER POSITION IDENTIFIED BY COLORED PLASTIC CAP BEARING SURVEYORS REGISTRATION NUMBER.
- ⊙ PERMANENT SURVEY MARKER, I.D.O.T. STANDARD 2135 (TO BE SET BY OTHERS)
- RIGHT OF WAY STAKING PROPOSED TO BE SET

NOTES:

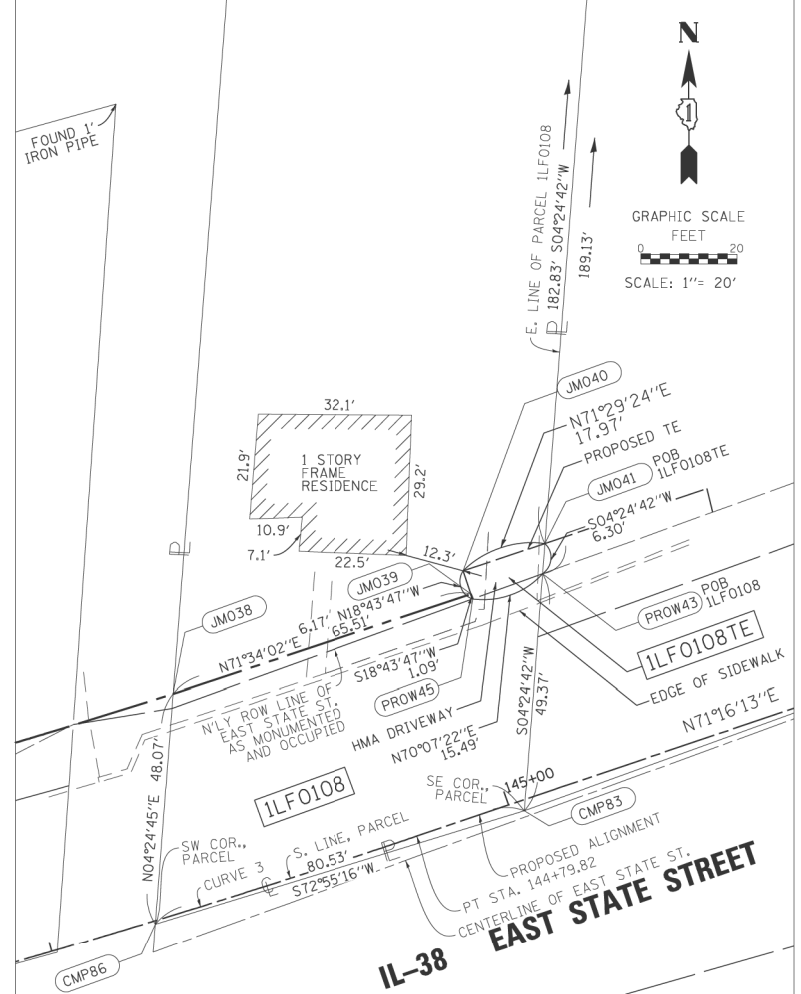
- ALL DIMENSIONS ARE MEASURED UNLESS OTHERWISE SPECIFIED.
- BEARINGS AND DISTANCES SHOWN HEREON REFERENCE THE ILLINOIS STATE PLANE COORDINATE SYSTEM, EAST ZONE, NORTH AMERICAN DATUM OF 1983 (CORS96 ADJUSTMENT) GRID.
- ALL MEASURED AND CALCULATED DISTANCES ARE "GRID" NOT "GROUND". TO OBTAIN GROUND DISTANCES, DIVIDE GRID DISTANCES SHOWN BY THE COMBINATION FACTOR OF 0.99994325.
- AREAS SHOWN ON THIS PLAT ARE "GROUND".

STATE OF ILLINOIS)
)
 COUNTY OF WILL)

THIS IS TO CERTIFY THAT I, JAMES G. MAURER, AN ILLINOIS PROFESSIONAL LAND SURVEYOR, HAVE SURVEYED THE PLAT OF HIGHWAYS SHOWN HEREON IN SECTION 2, TOWNSHIP 39 NORTH, RANGE 8 EAST OF THE THIRD PRINCIPAL MERIDIAN, KANE COUNTY, THAT THE SURVEY IS TRUE AND COMPLETE AS SHOWN TO THE BEST OF MY KNOWLEDGE AND BELIEF, THAT THE PLAT CORRECTLY REPRESENTS SAID SURVEY, THAT ALL MONUMENTS FOUND AND ESTABLISHED ARE OF PERMANENT QUALITY AND OCCUPY THE POSITIONS SHOWN THEREON AND THAT THE MONUMENTS ARE SUFFICIENT TO ENABLE THE SURVEY TO BE RETRACED, MADE FOR THE DEPARTMENT OF TRANSPORTATION, STATE OF ILLINOIS.

DATED AT DOWNERS GROVE, ILLINOIS THIS _____ DAY OF _____ 2023 A.D.
 ILLINOIS PROFESSIONAL LAND SURVEYOR NO. 3213
 LICENSE EXPIRATION DATE: NOVEMBER 30, 2024

THIS PROFESSIONAL SERVICE CONFORMS TO THE CURRENT ILLINOIS MINIMUM STANDARDS FOR A BOUNDARY SURVEY.

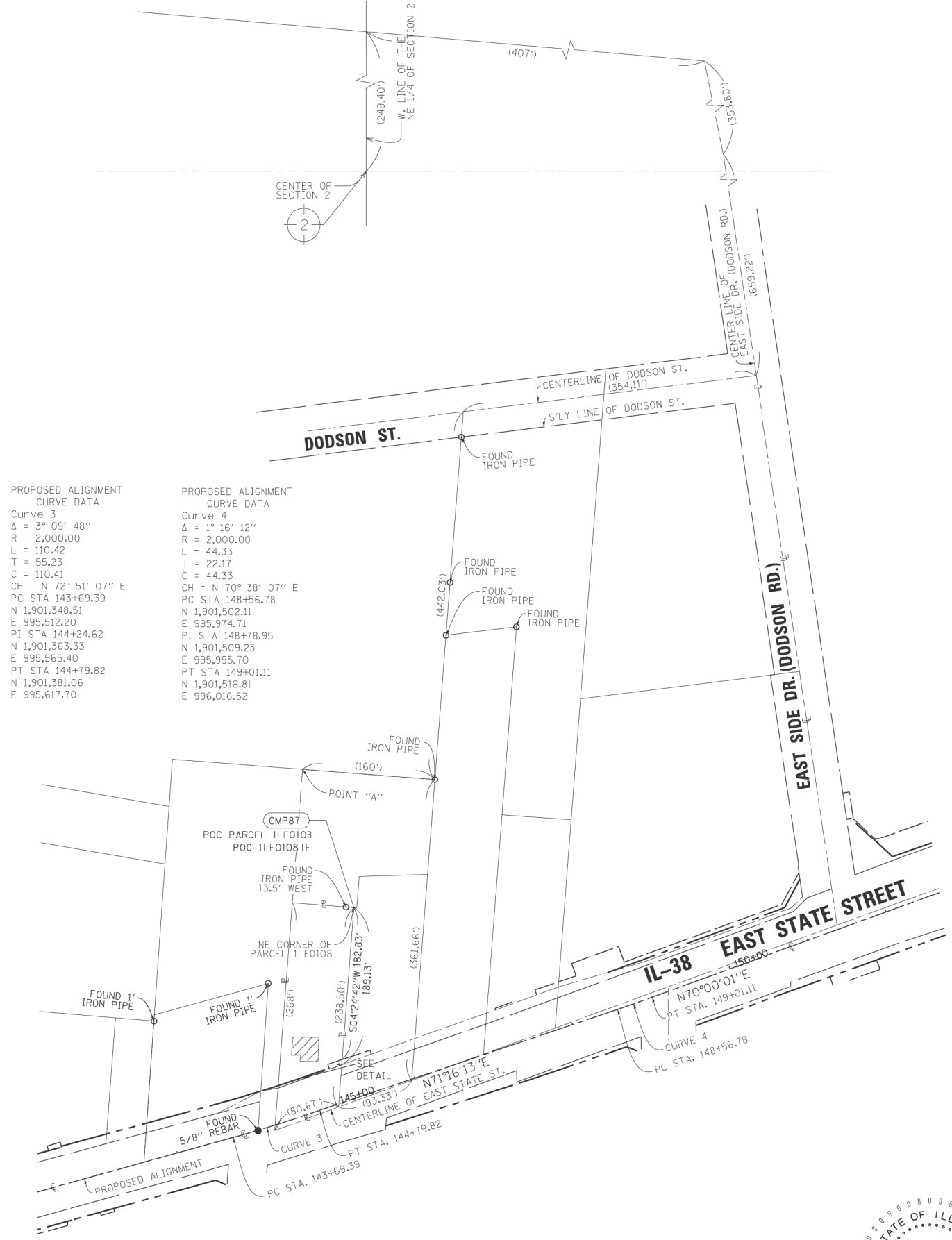


EASEMENT DETAIL 1LF0108TE

PROJECT COORDINATES
 Illinois State Plane, East Zone, NAD 83 (CORS96)

POINT	STATION	OFFSET	NORTH	EAST
JMO38	144+40.27	-43.96	1901410.636	995566.840
JMO39	145+06.66	-44.00	1901431.351	995628.992
JMO40	145+06.66	-49.08	1901436.162	995627.360
JMO41	145+24.63	-43.01	1901441.866	995644.399
PROW43	145+22.15	-43.20	1901435.584	995643.914
PROW45	145+06.66	-42.90	1901430.315	995629.343
CMPB3	145+02.75	2.18	1901386.363	995640.117
CMPB6	144+22.27	0.69	1901362.714	995563.142
CMPB7	145+96.48	-217.13	1901624.156	995658.463

PARCEL NUMBER	TOTAL HOLDINGS ACRES	PART TAKEN ACRES	AREA IN EXISTING R.O.W. ACRES	REMAINDER AREA ACRES	EASEMENT AREA		PARCEL INDEX NUMBER
					ACRES	SQUARE FEET	
1LF0108	0.436	0.084	0.081	0.352	0.002	100	12-02-404-007



TOTAL HOLDING PARCEL 1LF0108

PROPOSED ALIGNMENT CURVE DATA

Curve 3
 Δ = 3° 09' 48"
 R = 2,000.00
 L = 110.42
 T = 55.23
 C = 110.41
 CH = N 72° 51' 07" E
 PC STA 143+69.39
 N 1,901,348.51
 E 995,512.20
 PI STA 144+24.62
 N 1,901,363.33
 E 995,565.40
 PT STA 144+79.82
 N 1,901,381.06
 E 995,617.70

PROPOSED ALIGNMENT CURVE DATA

Curve 4
 Δ = 1° 16' 12"
 R = 2,000.00
 L = 44.33
 T = 22.17
 C = 44.33
 CH = N 70° 38' 07" E
 PC STA 148+56.78
 N 1,901,502.11
 E 995,974.71
 PI STA 148+78.95
 N 1,901,509.23
 E 995,995.70
 PT STA 149+01.11
 N 1,901,516.81
 E 996,016.52

DATE: 3/23/2023
 USER: JGMAURER
 FILE: 12-02-404-007-11-03-16-VV-Survey-IL-38-States-Street-Subdiv-Plat-Parcel-1LF0108-Total-Holding-and-Parcel-Detail.dwg



IDOT USE ONLY

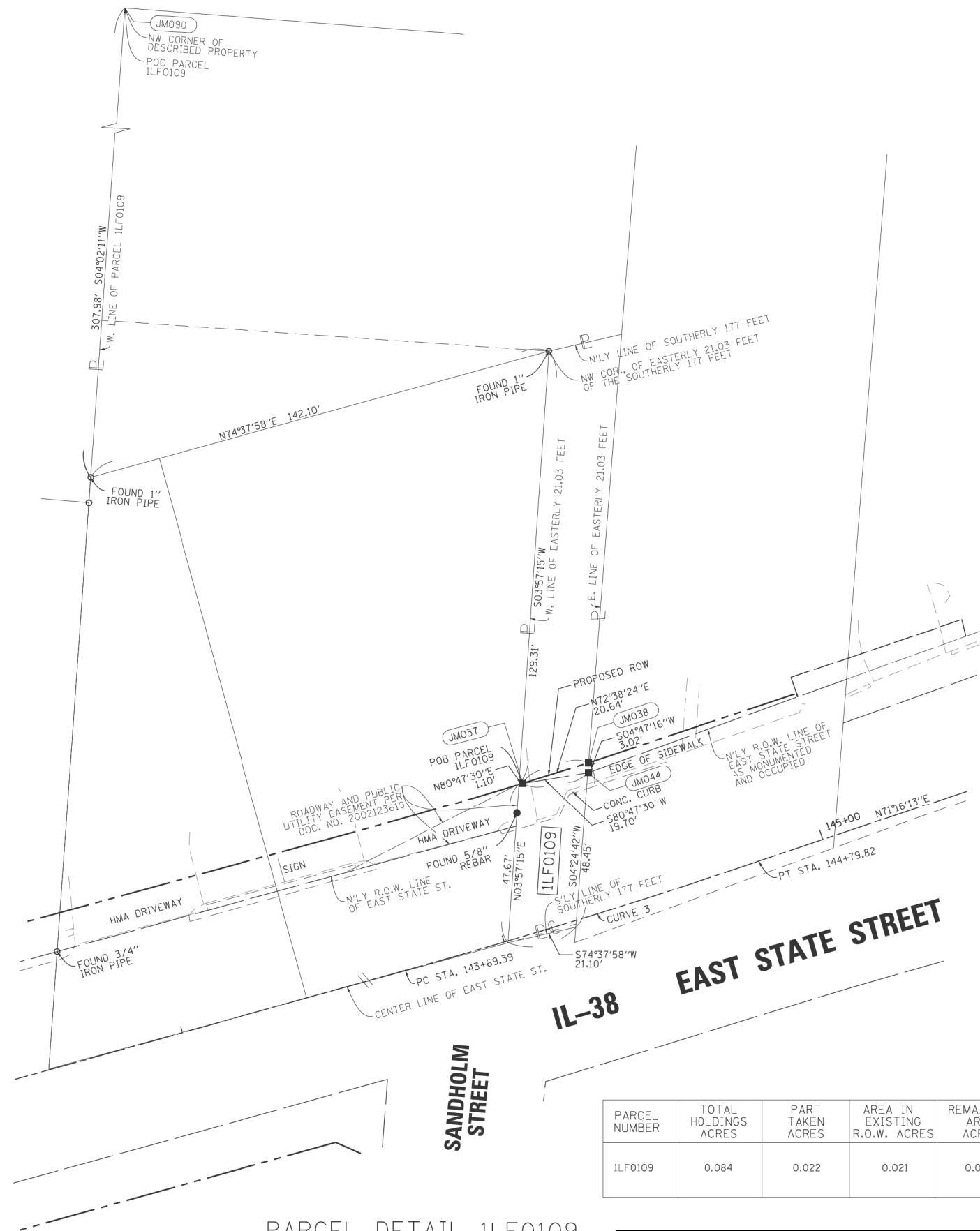
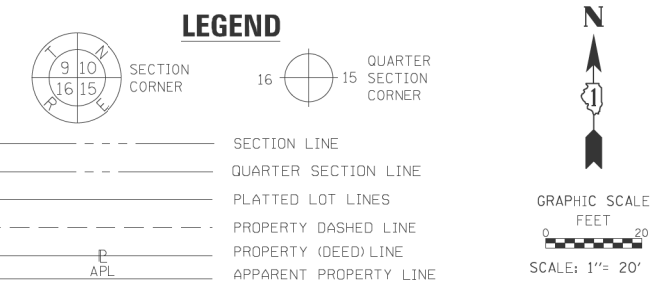
APPROVED
 By William Wright at 3:28 pm, Mar 23, 2023

PLAT OF HIGHWAYS
 STATE OF ILLINOIS
 DEPARTMENT OF TRANSPORTATION
 IL-38 (EAST STATE STREET)

LIMITS: N/A COUNTY: KANE
 SECTION: N/A JOB NO.: R-91-004-15
 STA. 145+06.66 TO STA. 145+96.48
 SCALE: 1"= 80' SHEET 19 OF 43 SHEETS

BUREAU OF LAND ACQUISITION
 201 WEST CENTER COURT
 SCHAMBURG, ILLINOIS 60196

PART OF THE SW 1/4 OF SECTION 2, TWP. 39 N., R. 8 E. OF THE 3RD. P.M., IN KANE COUNTY, ILLINOIS.



PROPOSED ALIGNMENT
 CURVE DATA
 Curve 3
 $\Delta = 3^\circ 09' 48''$
 $R = 2,000.00$
 $L = 110.42$
 $T = 55.23$
 $C = 110.41$
 $CH = N 72^\circ 51' 07'' E$
 PC STA 143+69.39
 N 1,901,348.51
 E 995,512.20
 PI STA 144+24.62
 N 1,901,363.33
 E 995,565.40
 PT STA 144+79.82
 N 1,901,381.06
 E 995,617.70

- IRON PIPE OR ROD FOUND
- ⊕ *MAG* NAIL SET
- + CUT CROSS FOUND OR SET
- 5 / 8" REBAR SET
- ⊕ EXISTING CONIFEROUS TREE
- ⊕ EXISTING DECIDUOUS TREE
- ⊕ POWER POLE-UTILITY
- STAKING OF PROPOSED RIGHT OF WAY, SET DIVISION OF HIGHWAYS SURVEY MARKER TO MONUMENT THE POSITION SHOWN, IDENTIFIED BY INSCRIPTION DATA AND SURVEYORS REGISTRATION NUMBER.
- M STAKING OF PROPOSED RIGHT OF WAY IN CULTIVATED AREAS, BURIED 5/8 INCH METAL ROD 20 INCHES BELOW GROUND TO MARK FUTURE SURVEY MARKER POSITION IDENTIFIED BY COLORED PLASTIC CAP BEARING SURVEYORS REGISTRATION NUMBER.
- ⊕ PERMANENT SURVEY MARKER, I.D.O.T. STANDARD 2135 (TO BE SET BY OTHERS)
- RIGHT OF WAY STAKING PROPOSED TO BE SET

NOTES:

- . ALL DIMENSIONS ARE MEASURED UNLESS OTHERWISE SPECIFIED.
- . BEARINGS AND DISTANCES SHOWN HEREON REFERENCE THE ILLINOIS STATE PLANE COORDINATE SYSTEM, EAST ZONE, NORTH AMERICAN DATUM OF 1983 (CORS96 ADJUSTMENT) "GRID".
- . ALL MEASURED AND CALCULATED DISTANCES ARE "GRID" NOT "GROUND". TO OBTAIN GROUND DISTANCES, DIVIDE GRID DISTANCES SHOWN BY THE COMBINATION FACTOR OF 0.99994352.
- . AREAS SHOWN ON THIS PLAT ARE "GROUND".

STATE OF ILLINOIS)
)
 COUNTY OF WILL)

THIS IS TO CERTIFY THAT I, JAMES G. MAURER, AN ILLINOIS PROFESSIONAL LAND SURVEYOR, HAVE SURVEYED THE PLAT OF HIGHWAYS SHOWN HEREON IN SECTION 2, TOWNSHIP 39 NORTH, RANGE 8 EAST OF THE THIRD PRINCIPAL MERIDIAN, KANE COUNTY, THAT THE SURVEY IS TRUE AND COMPLETE AS SHOWN TO THE BEST OF MY KNOWLEDGE AND BELIEF, THAT THE PLAT CORRECTLY REPRESENTS SAID SURVEY, THAT ALL MONUMENTS FOUND AND ESTABLISHED ARE OF PERMANENT QUALITY AND OCCUPY THE POSITIONS SHOWN THEREON AND THAT THE MONUMENTS ARE SUFFICIENT TO ENABLE THE SURVEY TO BE RETRACED, MADE FOR THE DEPARTMENT OF TRANSPORTATION, STATE OF ILLINOIS.

DATED AT DOWNERS GROVE, ILLINOIS THIS _____ DAY OF _____ 2023 A.D.

ILLINOIS PROFESSIONAL LAND SURVEYOR NO. 3213
 LICENSE EXPIRATION DATE: NOVEMBER 30, 2024

THIS PROFESSIONAL SERVICE CONFORMS TO THE CURRENT ILLINOIS MINIMUM STANDARDS FOR A BOUNDARY SURVEY.

PROJECT COORDINATES
 Illinois State Plane, East Zone, NAD 83 (CORS96)

POINT	STATION	OFFSET	NORTH	EAST
JMO90	144+36.80	-456.29	1901802.870	995439.628
JMO37	144+19.17	-44.93	1901404.478	995566.840
JMO38	144+40.27	-43.96	1901410.636	995566.840
JMO44	144+39.10	-41.17	1901407.631	995566.588

PARCEL NUMBER	TOTAL HOLDINGS ACRES	PART TAKEN ACRES	AREA IN EXISTING R.O.W. ACRES	REMAINDER AREA ACRES	EASEMENT AREA		PARCEL INDEX NUMBER
					ACRES	SQUARE FEET	
1LF0109	0.084	0.022	0.021	0.062			12-02-333-016(p+1)

PARCEL DETAIL 1LF0109
 SEE SHEET 21 FOR
 TOTAL HOLDING

F.A.U. RTE.	SECTION	COUNTY	TOTAL SHEETS	SHEET NO.
0347	05-00102-00-PV	KANE	488	229
CONTRACT NO. XXXXX				
ILLINOIS FED. AID PROJECT				

REVISION DATE: 03/24/2023
 REVISION DATE: 03/09/2023
 REVISION DATE: 02/28/2023



REVISION MADE BY: J.G.M.
 REVISION MADE BY: J.G.M.
 REVISION MADE BY: J.G.M.

APPROVED
 By William Wright at 3:34 pm, Mar 23, 2023

PLAT OF HIGHWAYS
STATE OF ILLINOIS
DEPARTMENT OF TRANSPORTATION
IL-38 (EAST STATE STREET)

LIMITS: N/A COUNTY: KANE
 SECTION: N/A JOB NO.: R-91-004-15
 STA. 142+20.51 TO STA. 144+18.39
 SCALE: 1" = 20' SHEET 20 OF 43 SHEETS

BUREAU OF LAND ACQUISITION
201 WEST CENTER COURT
SCHAUMBURG, ILLINOIS 60196

DATE: 3/23/2023
 USER: JGMAURER
 FILE: 12-02-333-016-PV-02-00102-00-PV-01-0109-Parcel_Detail.dwg

PART OF THE S 1/2 OF SECTION 2, TWP. 39 N., R. 8 E. OF THE 3RD. P.M., IN KANE COUNTY, ILLINOIS.

LEGEND

SECTION LINE
 QUARTER SECTION LINE
 PLATTED LOT LINES
 PROPERTY DASHED LINE
 PROPERTY (DEED) LINE
 APPARENT PROPERTY LINE
 EXISTING CENTERLINE
 PROPOSED CENTERLINE
 EXISTING RIGHT OF WAY LINE
 PROPOSED RIGHT OF WAY LINE
 EXISTING EASEMENT
 PROPOSED EASEMENT
 EXISTING ACCESS CONTROL LINE
 PROPOSED ACCESS CONTROL LINE
 MEASURED DIMENSION
 COMPUTED DIMENSION
 RECORDED DIMENSION
 EXISTING BUILDING

SECTION CORNER
 QUARTER SECTION CORNER

GRAPHIC SCALE
 FEET
 0 80
 SCALE: 1" = 80'

- IRON PIPE OR ROD FOUND
- + CUT CROSS FOUND OR SET
- ◊ EXISTING CONIFEROUS TREE
- ⊕ POWER POLE-UTILITY
- ⊕ *MAG* NAIL SET
- 5 / 8" REBAR SET
- ⊙ EXISTING DECIDUOUS TREE
- STAKING OF PROPOSED RIGHT OF WAY, SET DIVISION OF HIGHWAYS SURVEY MARKER TO MONUMENT THE POSITION SHOWN, IDENTIFIED BY INSCRIPTION DATA AND SURVEYORS REGISTRATION NUMBER.
- M STAKING OF PROPOSED RIGHT OF WAY IN CULTIVATED AREAS, BURIED 5/8 INCH METAL ROD 20 INCHES BELOW GROUND TO MARK FUTURE SURVEY MARKER POSITION IDENTIFIED BY COLORED PLASTIC CAP BEARING SURVEYORS REGISTRATION NUMBER.
- ⊙ PERMANENT SURVEY MARKER, I.D.O.T. STANDARD 2135 (TO BE SET BY OTHERS)
- RIGHT OF WAY STAKING PROPOSED TO BE SET

NOTES:


- . ALL DIMENSIONS ARE MEASURED UNLESS OTHERWISE SPECIFIED.
- . BEARINGS AND DISTANCES SHOWN HEREON REFERENCE THE ILLINOIS STATE PLANE COORDINATE SYSTEM, EAST ZONE, NORTH AMERICAN DATUM OF 1983 (CORS96 ADJUSTMENT) GRID.
- . ALL MEASURED AND CALCULATED DISTANCES ARE "GRID" NOT "GROUND". TO OBTAIN GROUND DISTANCES, DIVIDE GRID DISTANCES SHOWN BY THE COMBINATION FACTOR OF 0.99994325.
- . AREAS SHOWN ON THIS PLAT ARE "GROUND".

STATE OF ILLINOIS)
) SS
 COUNTY OF WILL)

THIS IS TO CERTIFY THAT I, JAMES G. MAURER, AN ILLINOIS PROFESSIONAL LAND SURVEYOR, HAVE SURVEYED THE PLAT OF HIGHWAYS SHOWN HEREON IN SECTION 2, TOWNSHIP 39 NORTH, RANGE 8 EAST OF THE THIRD PRINCIPAL MERIDIAN, KANE COUNTY, THAT THE SURVEY IS TRUE AND COMPLETE AS SHOWN TO THE BEST OF MY KNOWLEDGE AND BELIEF, THAT THE PLAT CORRECTLY REPRESENTS SAID SURVEY, THAT ALL MONUMENTS FOUND AND ESTABLISHED ARE OF PERMANENT QUALITY AND OCCUPY THE POSITIONS SHOWN THEREON AND THAT THE MONUMENTS ARE SUFFICIENT TO ENABLE THE SURVEY TO BE RETRACED, MADE FOR THE DEPARTMENT OF TRANSPORTATION, STATE OF ILLINOIS.

DATED AT DOWNERS GROVE, ILLINOIS THIS _____ DAY OF _____ 2023 A.D.
 ILLINOIS PROFESSIONAL LAND SURVEYOR NO. 3213
 LICENSE EXPIRATION DATE: NOVEMBER 30, 2024

THIS PROFESSIONAL SERVICE CONFORMS TO THE CURRENT ILLINOIS MINIMUM STANDARDS FOR A BOUNDARY SURVEY.

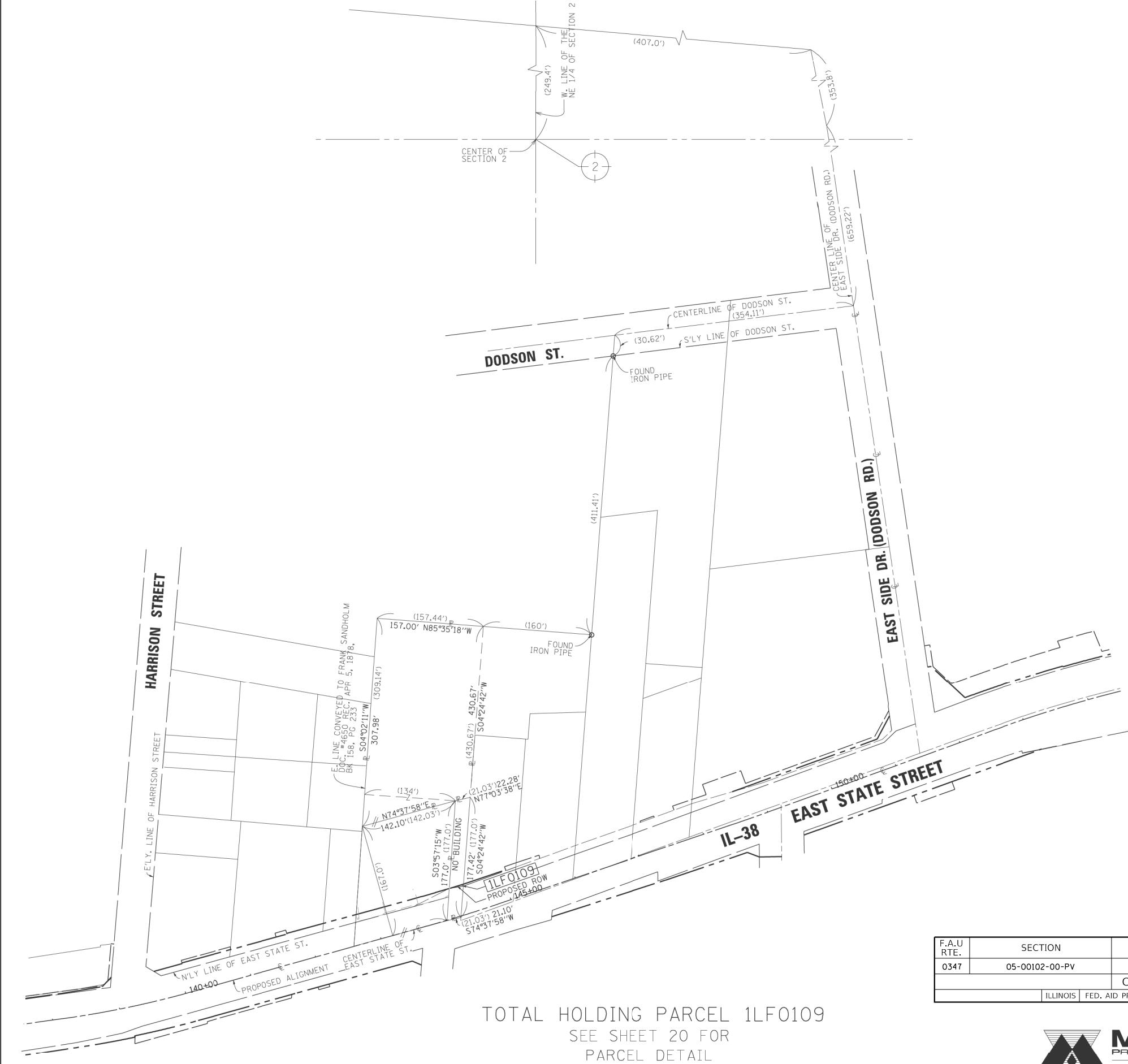


F.A.U. RTE.	SECTION	COUNTY	TOTAL SHEETS	SHEET NO.
0347	05-00102-00-PV	KANE	488	230
CONTRACT NO. XXXXX				
ILLINOIS FED. AID PROJECT				

PLAT OF HIGHWAYS
STATE OF ILLINOIS
DEPARTMENT OF TRANSPORTATION
IL-38 (EAST STATE STREET)

LIMITS: N/A COUNTY: KANE
 SECTION: N/A JOB NO.: R-91-004-15
 STA. 142+20.51 TO STA. 144+18.39
 SCALE: 1" = 80' SHEET 21 OF 43 SHEETS

BUREAU OF LAND ACQUISITION
 201 WEST CENTER COURT
 SCHAMBURG, ILLINOIS 60196



TOTAL HOLDING PARCEL 1LFO109
 SEE SHEET 20 FOR
 PARCEL DETAIL

REVISION DATE: 03/24/2023 REVISION MADE BY: J.G.M.
 REVISION DATE: 03/09/2023 REVISION MADE BY: J.G.M.



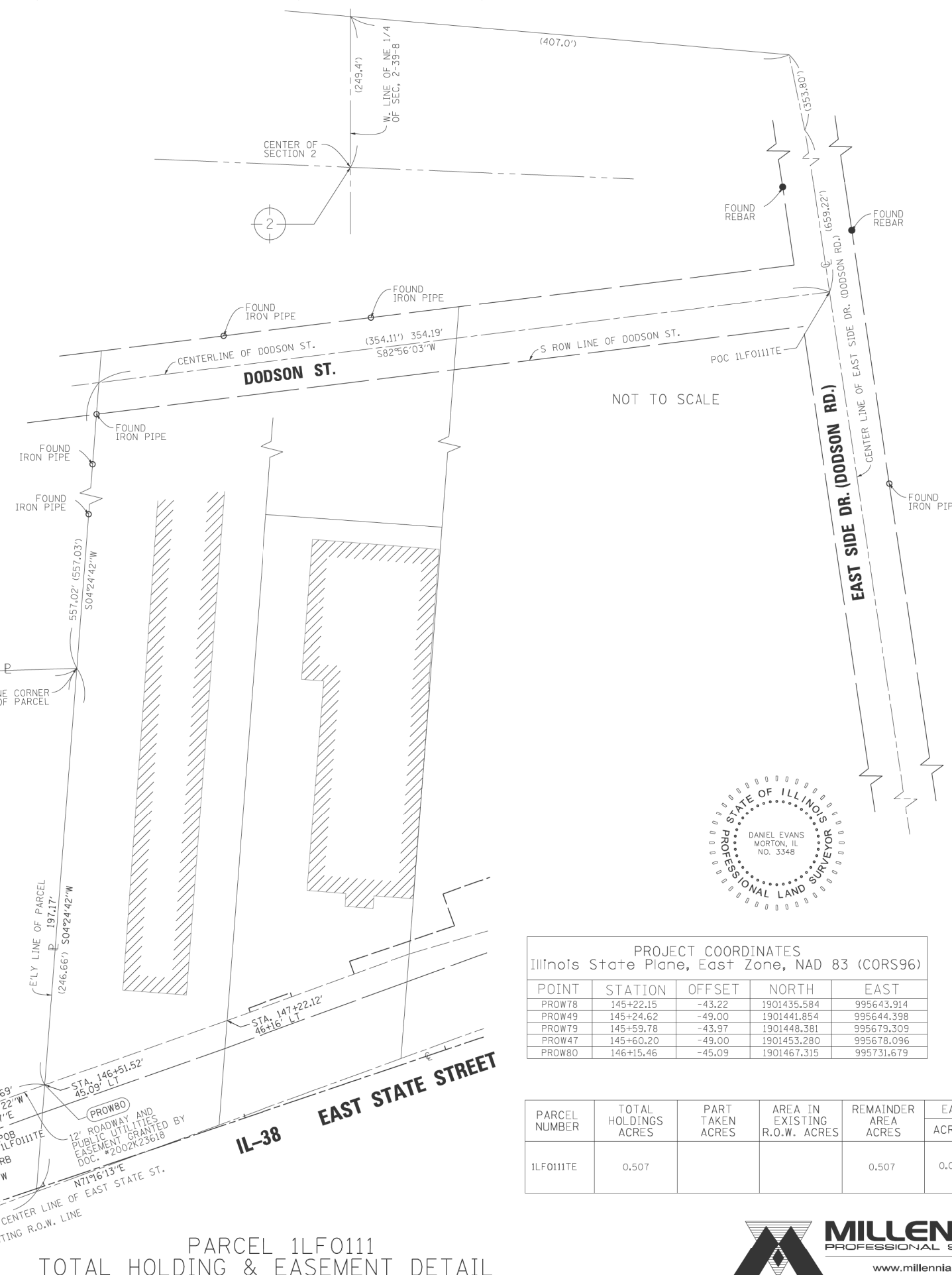
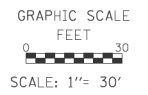
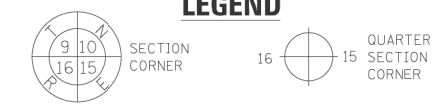
APPROVED
 By William Wright at 3:35 pm, Mar 23, 2023

DATE: 3/23/2023
 USER: JGMAURER
 FILE NAME: P:\2022\NOV202008\716163.16_VY_Survey\HLR_Survey\IL38_StateStreets\SCADD_Shts\Parcel_1LFO109_Totol_Holding.dgn

PART OF THE SW 1/4 OF SECTION 2, TWP. 39 N., R. 8 E. OF THE 3RD. P.M., IN KANE COUNTY, ILLINOIS.

F.A.U. RTE.	SECTION	COUNTY	TOTAL SHEETS	SHEET NO.
0347	05-00102-00-PV	KANE	488	231
CONTRACT NO. XXXXX				
ILLINOIS FED. AID PROJECT				

PROPOSED ALIGNMENT
CURVE DATA
Curve 3
Δ = 3° 09' 48"
R = 2,000.00
L = 110.42
T = 55.23
C = 110.41
CH = N 72° 51' 07" E
PC STA 143+69.39
N 1,901,348.51
E 995,512.20
PI STA 144+24.62
N 1,901,363.33
E 995,565.40
PT STA 144+79.82
N 1,901,381.06
E 995,617.70



- IRON PIPE OR ROD FOUND
- + CUT CROSS FOUND OR SET
- ⊕ EXISTING CONIFEROUS TREE
- ⊖ POWER POLE-UTILITY
- ⊗ *MAG* NAIL SET
- 5 / 8" REBAR SET
- ⊙ EXISTING DECIDUOUS TREE
- STAKING OF PROPOSED RIGHT OF WAY, SET DIVISION OF HIGHWAYS SURVEY MARKER TO MONUMENT THE POSITION SHOWN, IDENTIFIED BY INSCRIPTION DATA AND SURVEYORS REGISTRATION NUMBER.
- M STAKING OF PROPOSED RIGHT OF WAY IN CULTIVATED AREAS, BURIED 5/8 INCH METAL ROD 20 INCHES BELOW GROUND TO MARK FUTURE SURVEY MARKER POSITION IDENTIFIED BY COLORED PLASTIC CAP BEARING SURVEYORS REGISTRATION NUMBER.
- ⊙ PERMANENT SURVEY MARKER, I.D.O.T. STANDARD 2135 (TO BE SET BY OTHERS)
- RIGHT OF WAY STAKING PROPOSED TO BE SET

NOTES:

- ALL DIMENSIONS ARE MEASURED UNLESS OTHERWISE SPECIFIED.
- BEARINGS AND DISTANCES SHOWN HEREON REFERENCE THE ILLINOIS STATE PLANE COORDINATE SYSTEM, EAST ZONE, NORTH AMERICAN DATUM OF 1983 (CORS96 ADJUSTMENT) GRID.
- ALL MEASURED AND CALCULATED DISTANCES ARE "GRID" NOT "GROUND". TO OBTAIN GROUND DISTANCES, DIVIDE GRID DISTANCES SHOWN BY THE COMBINATION FACTOR OF 0.99994352.
- AREAS SHOWN ON THIS PLAT ARE "GROUND".

STATE OF ILLINOIS)
COUNTY OF WILL)

THIS IS TO CERTIFY THAT I, DANIEL EVANS, AN ILLINOIS PROFESSIONAL LAND SURVEYOR, HAVE SURVEYED THE PLAT OF HIGHWAYS SHOWN HEREON IN SECTION 2, TOWNSHIP 39 NORTH, RANGE 8 EAST OF THE THIRD PRINCIPAL MERIDIAN, KANE COUNTY, THAT THE SURVEY IS TRUE AND COMPLETE AS SHOWN TO THE BEST OF MY KNOWLEDGE AND BELIEF, THAT ALL MONUMENTS FOUND AND ESTABLISHED ARE OF PERMANENT QUALITY AND OCCUPY THE POSITIONS SHOWN THEREON AND THAT THE MONUMENTS ARE SUFFICIENT TO ENABLE THE SURVEY TO BE RETRACED, MADE FOR THE DEPARTMENT OF TRANSPORTATION, STATE OF ILLINOIS.

DATED AT DOWNERS GROVE, ILLINOIS THIS _____ DAY OF _____ 2023 A.D.
ILLINOIS PROFESSIONAL LAND SURVEYOR NO. 3348
LICENSE EXPIRATION DATE: NOVEMBER 30, 2024

THIS PROFESSIONAL SERVICE CONFORMS TO THE CURRENT ILLINOIS MINIMUM STANDARDS FOR A BOUNDARY SURVEY.

PROJECT COORDINATES
Illinois State Plane, East Zone, NAD 83 (CORS96)

POINT	STATION	OFFSET	NORTH	EAST
PROW78	145+22.15	-43.22	1901435.584	995643.914
PROW49	145+24.62	-49.00	1901441.854	995644.398
PROW79	145+59.78	-43.97	1901448.381	995679.309
PROW47	145+60.20	-49.00	1901453.280	995678.096
PROW80	146+15.46	-45.09	1901467.315	995731.679

PARCEL NUMBER	TOTAL HOLDINGS ACRES	PART TAKEN ACRES	AREA IN EXISTING R.O.W. ACRES	REMAINDER AREA ACRES	EASEMENT AREA		PARCEL INDEX NUMBER
					ACRES	SQUARE FEET	
1LF0111TE	0.507			0.507	0.005	197	12-02-404-008

PLAT OF HIGHWAYS
STATE OF ILLINOIS
DEPARTMENT OF TRANSPORTATION
IL-38 (EAST STATE STREET)

LIMITS: N/A COUNTY: KANE
SECTION: N/A JOB NO.: R-91-004-15
STA. 145+22.15 TO STA. 145+60.20
SCALE: 1" = 30' SHEET 22 OF 43 SHEETS

BUREAU OF LAND ACQUISITION
201 WEST CENTER COURT
SCHAUMBURG, ILLINOIS 60196

MILLENNIA
PROFESSIONAL SERVICES
www.millennia.pro

IDOT USE ONLY
APPROVED
By William Wright at 3:36 pm, Mar 23, 2023

PARCEL 1LF0111
TOTAL HOLDING & EASEMENT DETAIL

DATE: 3/23/2023
USER: DANIEL EVANS
FILE NAME: P:\2022\NOV202008\PT1613.16_VY_Survey_HLRA_Survey_IL38_StateStreet_SUCDD_Shts\Parcel_1LF0111_Tot_Holding_and_Parcel_Detail.dgn

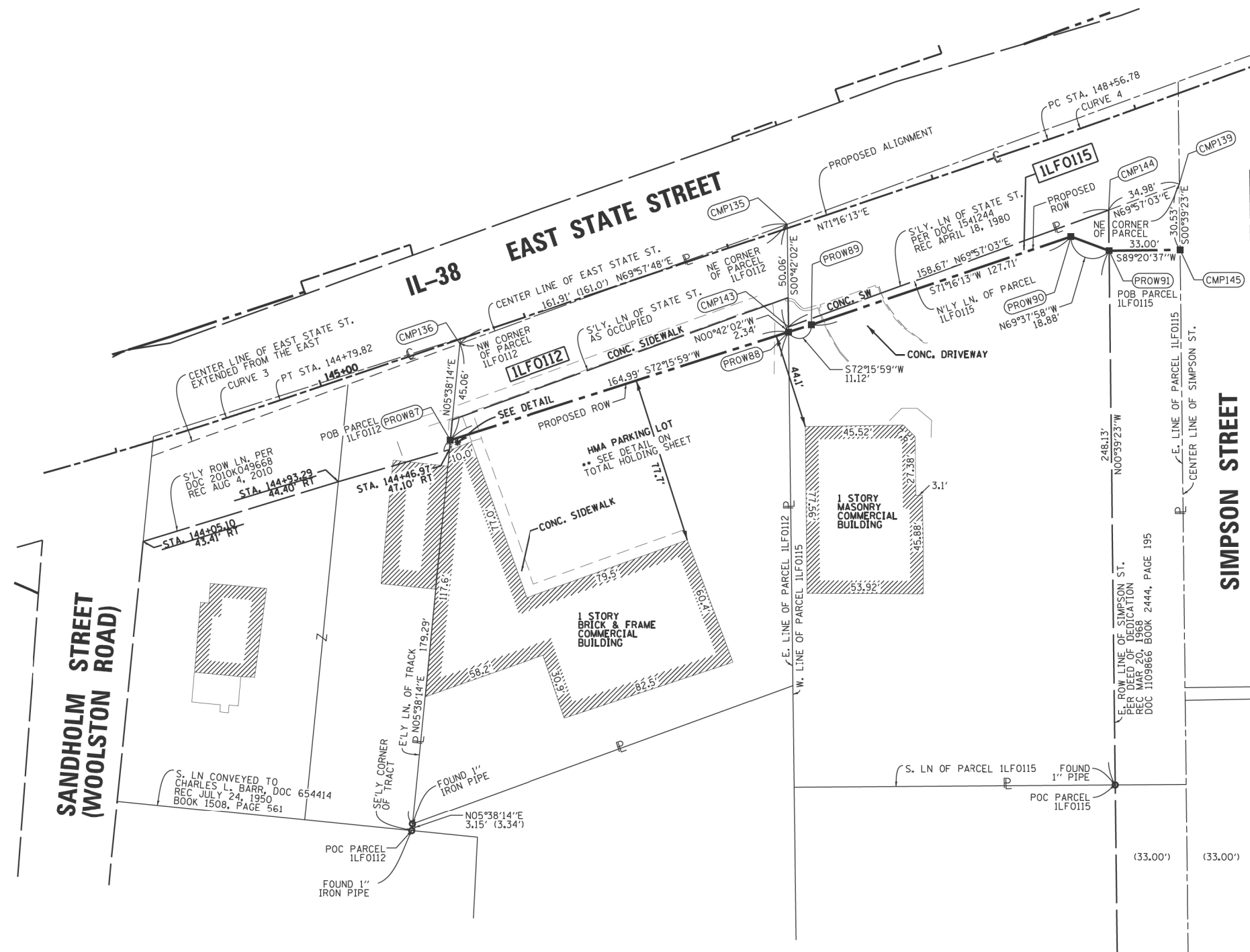
PART OF THE SE 1/4 OF SECTION 2, TWP. 39 N., R. 8 E. OF THE 3RD. P.M., IN KANE COUNTY, ILLINOIS.



LEGEND

- SECTION LINE
- QUARTER SECTION LINE
- PLATTED LOT LINES
- PROPERTY DASHED LINE
- PROPERTY (DEED) LINE
- APPARENT PROPERTY LINE
- EXISTING CENTERLINE
- PROPOSED CENTERLINE
- EXISTING RIGHT OF WAY LINE
- PROPOSED RIGHT OF WAY LINE
- EXISTING EASEMENT
- PROPOSED EASEMENT
- EXISTING ACCESS CONTROL LINE
- PROPOSED ACCESS CONTROL LINE
- MEASURED DIMENSION
- COMPUTED DIMENSION
- RECORDED DIMENSION
- EXISTING BUILDING

GRAPHIC SCALE
FEET
SCALE: 1" = 30'



PROPOSED ALIGNMENT
CURVE DATA
Curve 3
Δ = 3° 09' 48"
R = 2,000.00
L = 110.42
T = 55.23
C = 110.41
CH = N 72° 51' 07" E
PC STA 143+69.39
N 1,901,348.51
E 995,512.20
PI STA 144+24.62
N 1,901,363.33
E 995,565.40
PT STA 144+79.82
N 1,901,381.06
E 995,617.70

PROPOSED ALIGNMENT
CURVE DATA
Curve 4
Δ = 1° 16' 12"
R = 2,000.00
L = 44.33
T = 22.17
C = 44.33
CH = N 70° 38' 07" E
PC STA 148+78.95
N 1,901,502.11
E 995,974.71
PI STA 148+78.95
N 1,901,509.23
E 995,995.70
PT STA 149+01.11
N 1,901,516.81
E 996,016.52

PROJECT COORDINATES
Illinois State Plane, East Zone, NAD 83 (CORS96)

POINT	STATION	OFFSET	NORTH	EAST
PROW87	145+48.89	43.02	1901362.469	995696.831
CMP136	145+67.38	1.98	1901407.307	995701.256
PROW88	147+13.75	45.89	1901412.723	995853.981
CMP143	147+14.47	43.67	1901415.059	995853.952
PROW89	147+24.87	46.08	1901416.109	995864.570
CMP135	147+29.25	-1.72	1901462.782	995853.368
PROW90	148+52.58	46.08	1901457.118	995985.517
PROW91	148+66.94	58.01	1901450.546	996003.219
CMP144	148+72.78	40.08	1901469.454	996003.002
CMP145	148+97.22	68.65	1901450.924	996036.217
CMP139	149+07.19	39.84	1901481.447	996035.867

PARCEL DETAIL 1LF0112 & 1LF0115
SEE SHEET 24 FOR
TOTAL HOLDING

PARCEL NUMBER	TOTAL HOLDINGS ACRES	PART TAKEN ACRES	AREA IN EXISTING R.O.W. ACRES	REMAINDER AREA ACRES	EASEMENT AREA ACRES	SQUARE FEET	PARCEL INDEX NUMBER
1LF0112	0.812	0.166	0.121	0.646			12-02-451-031
1LF0115	0.826	0.037	0.019	0.789			12-02-380-012

STATE OF ILLINOIS)
COUNTY OF WILL)

THIS IS TO CERTIFY THAT I, LANCE A VINSEL, AN ILLINOIS PROFESSIONAL LAND SURVEYOR, HAVE SURVEYED THE PLAT OF HIGHWAYS SHOWN HEREON IN SECTION 2, TOWNSHIP 39 NORTH, RANGE 8 EAST OF THE THIRD PRINCIPAL MERIDIAN, KANE COUNTY, THAT THE SURVEY IS TRUE AND COMPLETE AS SHOWN TO THE BEST OF MY KNOWLEDGE AND BELIEF, THAT THE PLAT CORRECTLY REPRESENTS SAID SURVEY, THAT ALL MONUMENTS FOUND AND ESTABLISHED ARE OF PERMANENT QUALITY AND OCCUPY THE POSITIONS SHOWN THEREON AND THAT THE MONUMENTS ARE SUFFICIENT TO ENABLE THE SURVEY TO BE RETRACED, MADE FOR THE DEPARTMENT OF TRANSPORTATION, STATE OF ILLINOIS.

DATED AT DOWNERS GROVE, ILLINOIS THIS _____ DAY OF _____ 2021 A.D.

ILLINOIS PROFESSIONAL LAND SURVEYOR NO. 2891
LICENSE EXPIRATION DATE: NOVEMBER 30, 2022

THIS PROFESSIONAL SERVICE CONFORMS TO THE CURRENT ILLINOIS MINIMUM STANDARDS FOR A BOUNDARY SURVEY.

PLAT OF HIGHWAYS
STATE OF ILLINOIS
DEPARTMENT OF TRANSPORTATION
IL-38 (EAST STATE STREET)

LIMITS: N/A COUNTY: KANE
SECTION: N/A JOB NO.: R-91-004-15
STA. 145+48.03 TO STA. 149+07.19
SCALE: 1" = 30' SHEET 23 OF 43 SHEETS

BUREAU OF LAND ACQUISITION
201 WEST CENTER COURT
SCHAUMBURG, ILLINOIS 60196

F.A.U. RTE.	SECTION	COUNTY	TOTAL SHEETS	SHEET NO.
0347	05-00102-00-PV	KANE	488	232
CONTRACT NO. XXXXX				
ILLINOIS FED. AID PROJECT				



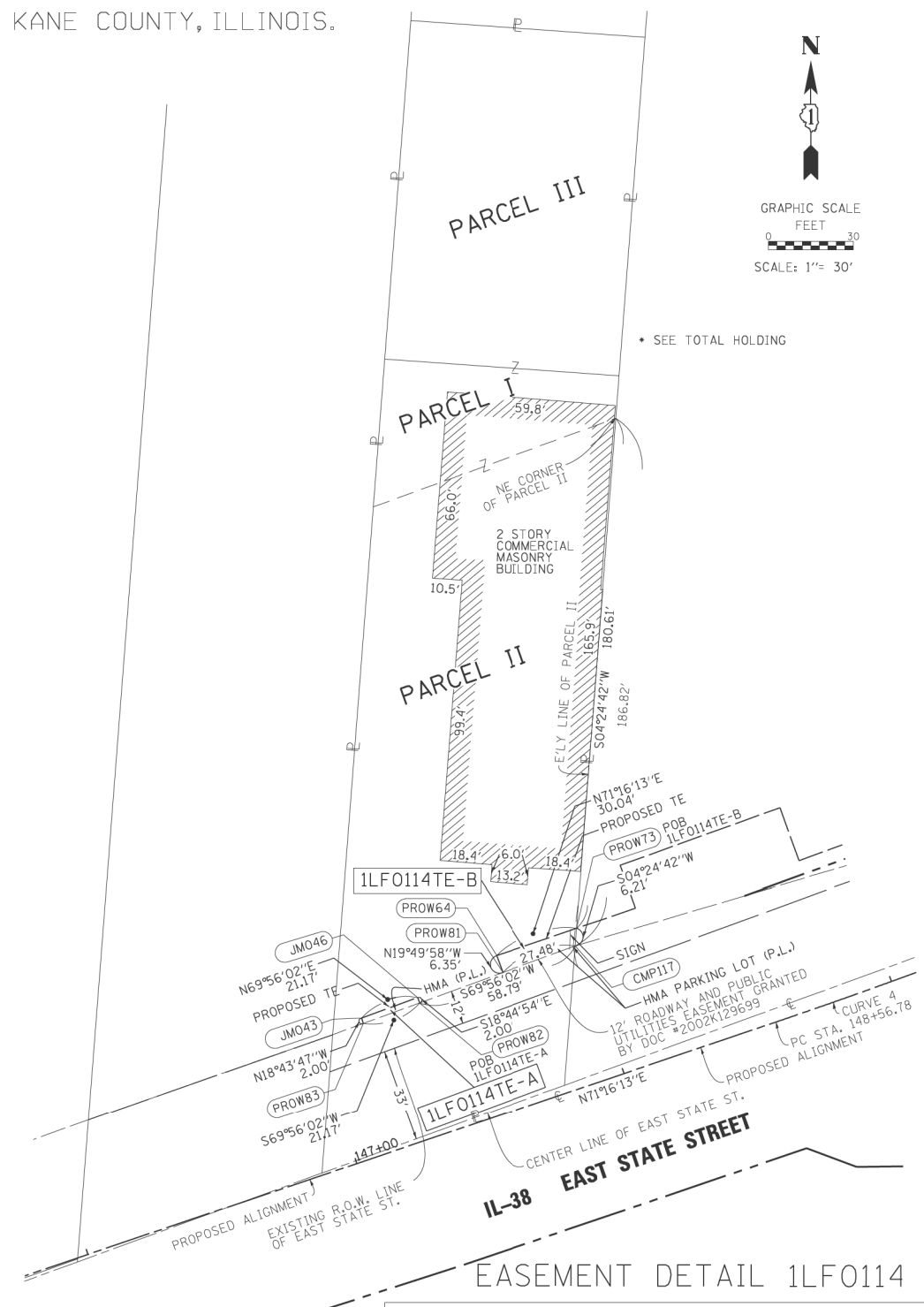
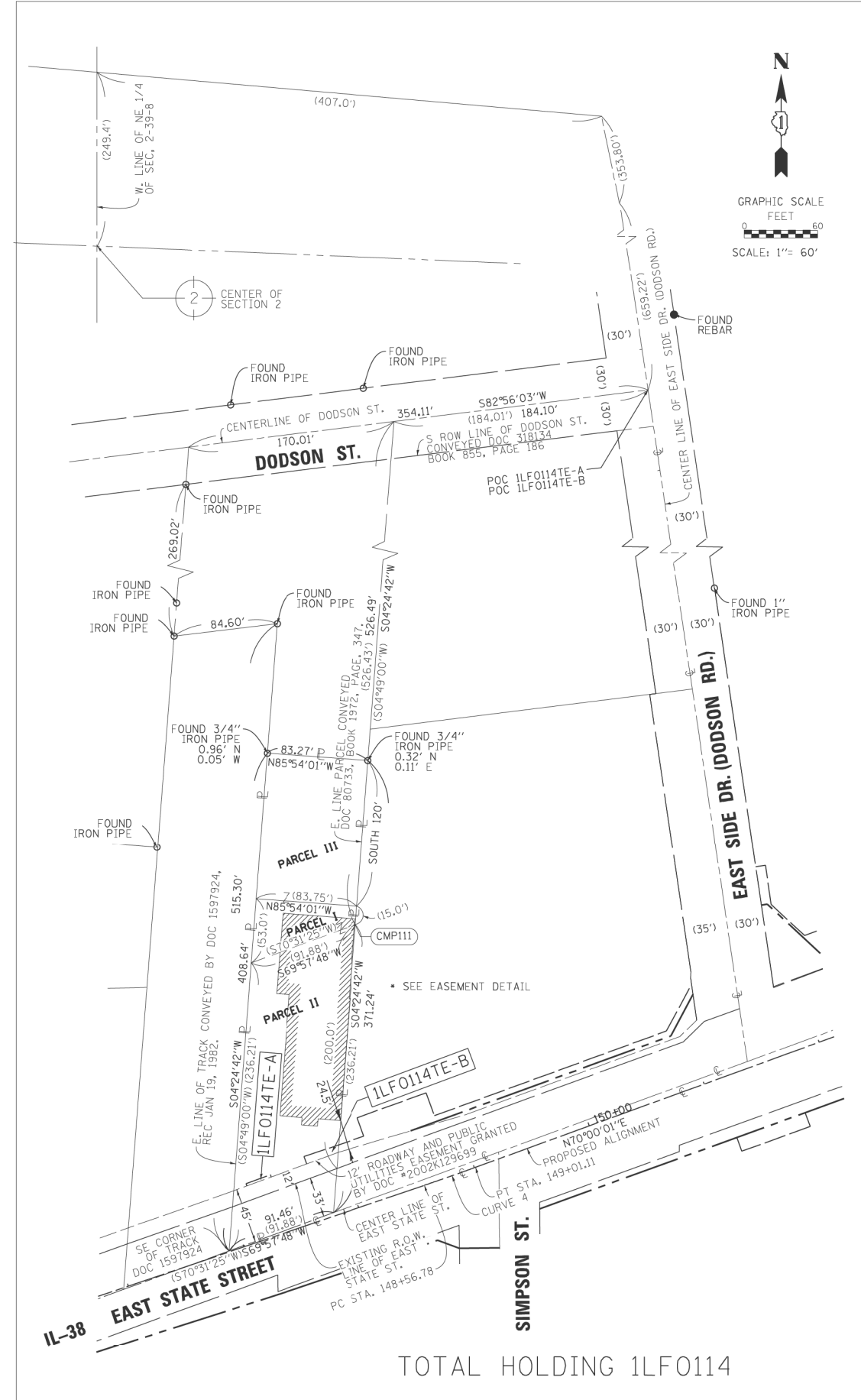
2600 Warrenville Road, Suite 203, Downers Grove, IL 60515
630.705.8110 voice, 630.839.2566 fax
www.millennia.pro

APPROVED
By William Wright at 1:50 pm, Sep 17, 2021

REVISION DATE: / / REVISION MADE BY:

DATE: 9/13/2021 USER: Mjmillennia PROFESSIONAL SERVICES FILE NAME: P:\2022\1102\2022-11-13\Survey\HLSA\SURVEY\IL_38_StateStreets\SEC001_Shts\Parcel_ILF0112-ILF0115_Parcel_Details.dgn

F.A.U. RTE.	SECTION	COUNTY	TOTAL SHEETS	SHEET NO.
0347	05-00102-00-PV	KANE	488	234
CONTRACT NO. XXXXX				
ILLINOIS FED. AID PROJECT				



LEGEND

- SECTION LINE
- QUARTER SECTION LINE
- PLATTED LOT LINES
- PROPERTY DASHED LINE
- PROPERTY (DEED) LINE
- APPARENT PROPERTY LINE
- EXISTING CENTERLINE
- PROPOSED CENTERLINE
- EXISTING RIGHT OF WAY LINE
- PROPOSED RIGHT OF WAY LINE
- EXISTING EASEMENT
- PROPOSED EASEMENT
- EXISTING ACCESS CONTROL LINE
- PROPOSED ACCESS CONTROL LINE
- MEASURED DIMENSION
- COMPUTED DIMENSION
- RECORDED DIMENSION
- EXISTING BUILDING

- IRON PIPE OR ROD FOUND
- + CUT CROSS FOUND OR SET
- ◊ EXISTING CONIFEROUS TREE
- ◊ EXISTING DECIDUOUS TREE
- ◊ POWER POLE-UTILITY
- STAKING OF PROPOSED RIGHT OF WAY, SET DIVISION OF HIGHWAYS SURVEY MARKER TO MONUMENT THE POSITION SHOWN, IDENTIFIED BY INSCRIPTION DATA AND SURVEYORS REGISTRATION NUMBER.
- M STAKING OF PROPOSED RIGHT OF WAY IN CULTIVATED AREAS, BURIED 5/8 INCH METAL ROD 20 INCHES BELOW GROUND TO MARK FUTURE SURVEY MARKER POSITION IDENTIFIED BY COLORED PLASTIC CAP BEARING SURVEYORS REGISTRATION NUMBER.
- PERMANENT SURVEY MARKER, I.D.O.T. STANDARD 2135 (TO BE SET BY OTHERS)
- RIGHT OF WAY STAKING PROPOSED TO BE SET

NOTES:

- ALL DIMENSIONS ARE MEASURED UNLESS OTHERWISE SPECIFIED.
- BEARINGS AND DISTANCES SHOWN HEREON REFERENCE THE ILLINOIS STATE PLANE COORDINATE SYSTEM, EAST ZONE, NORTH AMERICAN DATUM OF 1983 (CORS96 ADJUSTMENT) GRID.
- ALL MEASURED AND CALCULATED DISTANCES ARE "GRID" NOT "GROUND". TO OBTAIN GROUND DISTANCES, DIVIDE GRID DISTANCES SHOWN BY THE COMBINATION FACTOR OF 0.99994352.
- AREAS SHOWN ON THIS PLAT ARE "GROUND".

STATE OF ILLINOIS)
 COUNTY OF WILL)

THIS IS TO CERTIFY THAT I, JAMES G. MAURER, AN ILLINOIS PROFESSIONAL LAND SURVEYOR, HAVE SURVEYED THE PLAT OF HIGHWAYS SHOWN HEREON IN SECTION 2, TOWNSHIP 39 NORTH, RANGE 8 EAST OF THE THIRD PRINCIPAL MERIDIAN, KANE COUNTY, THAT THE SURVEY IS TRUE AND COMPLETE AS SHOWN TO THE BEST OF MY KNOWLEDGE AND BELIEF, THAT THE PLAT CORRECTLY REPRESENTS SAID SURVEY, THAT ALL MONUMENTS FOUND AND ESTABLISHED ARE OF PERMANENT QUALITY AND OCCUPY THE POSITIONS SHOWN THEREON AND THAT THE MONUMENTS ARE SUFFICIENT TO ENABLE THE SURVEY TO BE RETRACED, MADE FOR THE DEPARTMENT OF TRANSPORTATION, STATE OF ILLINOIS.

DATED AT DOWNERS GROVE, ILLINOIS THIS _____ DAY OF _____ 2023 A.D.
 ILLINOIS PROFESSIONAL LAND SURVEYOR NO. 3213
 LICENSE EXPIRATION DATE: NOVEMBER 30, 2024

THIS PROFESSIONAL SERVICE CONFORMS TO THE CURRENT ILLINOIS MINIMUM STANDARDS FOR A BOUNDARY SURVEY.

PROJECT COORDINATES

Illinois State Plane, East Zone, NAD 83 (CORS96)

POINT	STATION	OFFSET	NORTH	EAST
JM043	147+18.16	-48.42	1901503.457	995827.875
PROW83	147+18.16	-46.47	1901501.602	995828.504
JM046	147+39.33	-48.92	1901510.721	995847.762
PROW82	147+39.33	-46.95	1901508.856	995848.395
PROW64	147+70.50	-54.00	1901525.544	995875.654
PROW81	147+70.63	-47.66	1901519.581	995877.804
CMP117	147+98.10	-48.29	1901528.997	995903.622
PROW73	148+00.54	-54.00	1901535.189	995904.100

PROPOSED ALIGNMENT
 CURVE DATA
 Curve 4
 $\Delta = 1^\circ 16' 12''$
 $R = 2,000.00$
 $L = 44.33$
 $T = 22.17$
 $C = 44.33$
 $CH = N 70^\circ 38' 07'' E$
 $PC STA 148+56.78$
 $N 1,901,502.11$
 $E 995,974.71$
 $PI STA 148+78.95$
 $N 1,901,509.23$
 $E 995,995.70$
 $PT STA 149+01.11$
 $N 1,901,516.81$
 $E 996,016.52$



REVISION DATE: 03/24/2023
 REVISION DATE: 03/09/2023
 REVISION DATE: 02/28/2023

REVISION MADE BY: J.G.M.
 REVISION MADE BY: J.G.M.
 REVISION MADE BY: J.G.M.

APPROVED
 By William Wright at 3:38 pm, Mar 23, 2023

PLAT OF HIGHWAYS

STATE OF ILLINOIS

DEPARTMENT OF TRANSPORTATION

IL-38 (EAST STATE STREET)

PARCEL NUMBER	TOTAL HOLDINGS ACRES	PART TAKEN ACRES	AREA IN EXISTING R.O.W. ACRES	REMAINDER AREA ACRES	EASEMENT AREA ACRES	AREA SQUARE FEET	PARCEL INDEX NUMBER
1LFO114E-A	0.745			0.745	0.001	42	12-02-404-015
1LFO114E-B					0.004	173	12-02-404-019

LIMITS: N/A COUNTY: KANE
 SECTION: N/A JOB NO.: R-91-004-15
 STA. 147+18.16 TO STA. 148+00.54
 SCALE: 1"= 60' SHEET 25 OF 43 SHEETS

BUREAU OF LAND ACQUISITION
 201 WEST CENTER COURT
 SCHAMBURG, ILLINOIS 60196

DATE: 3/23/2023
 USER: JGMAURER
 FILE NAME: P:\2022\05\29\2022\08\PT1613.16_VV_Survey_HLR_Survey_IL_38_StateStreet_SCD0D_Shts\Parcel_ILF0114_TotHolding_andParcelDetail.dwg

PART OF THE SE 1/4 OF SECTION 2, TWP. 39 N., R. 8 E. OF THE 3RD. P.M.,
IN KANE COUNTY, ILLINOIS.

PROJECT COORDINATES
Illinois State Plane, East Zone, NAD 83 (CORS96)

POINT	STATION	OFFSET	NORTH	EAST
CMP117	147+98.10	-48.29	1901528.997	995903.622
PROW73	148+00.54	-54.00	1901535.189	995904.100
PROW67	148+22.29	-69.95	1901557.273	995919.577
JMO47	148+22.59	-54.00	1901542.270	995924.986
JMO49	148+60.52	-45.72	1901546.580	995963.479
JMO48	148+83.34	-51.06	1901558.933	995982.758
PROW68	148+83.22	-70.92	1901577.623	995976.020
CMP118	149+08.27	-43.15	1901559.804	996008.495
JMO51	150+87.75	-46.27	1901624.116	996176.084
JMO50	150+85.84	-51.27	1901628.159	996172.575
CMP119	150+94.59	-43.27	1901623.641	996183.537
CMP120	151+12.16	-51.10	1901637.007	996197.367
JMO52	151+16.48	-72.16	1901658.275	996194.222
JMO53	151+18.07	-79.92	1901666.113	996193.062

LEGEND

SECTION LINE
QUARTER SECTION LINE
PLATTED LOT LINES
PROPERTY DASHED LINE
PROPERTY (DEED) LINE
APPARENT PROPERTY LINE
EXISTING CENTERLINE
PROPOSED CENTERLINE
EXISTING RIGHT OF WAY LINE
PROPOSED RIGHT OF WAY LINE
EXISTING EASEMENT
PROPOSED EASEMENT
EXISTING ACCESS CONTROL LINE
PROPOSED ACCESS CONTROL LINE
MEASURED DIMENSION
COMPUTED DIMENSION
RECORDED DIMENSION
EXISTING BUILDING

IRON PIPE OR ROD FOUND
CUT CROSS FOUND OR SET
EXISTING CONIFEROUS TREE
POWER POLE-UTILITY
STAKING OF PROPOSED RIGHT OF WAY, SET DIVISION OF HIGHWAYS SURVEY MARKER TO MONUMENT THE POSITION SHOWN, IDENTIFIED BY INSCRIPTION DATA AND SURVEYORS REGISTRATION NUMBER.
STAKING OF PROPOSED RIGHT OF WAY IN CULTIVATED AREAS, BURIED 5/8 INCH METAL ROD 20 INCHES BELOW GROUND TO MARK FUTURE SURVEY MARKER POSITION IDENTIFIED BY COLORED PLASTIC CAP BEARING SURVEYORS REGISTRATION NUMBER.
PERMANENT SURVEY MARKER, I.D.O.T. STANDARD 2135 (TO BE SET BY OTHERS)
RIGHT OF WAY STAKING PROPOSED TO BE SET

NOTES:
ALL DIMENSIONS ARE MEASURED UNLESS OTHERWISE SPECIFIED.
BEARINGS AND DISTANCES SHOWN HEREON REFERENCE THE ILLINOIS STATE PLANE COORDINATE SYSTEM, EAST ZONE, NORTH AMERICAN DATUM OF 1983 (CORS96 ADJUSTMENT) GRID.
ALL MEASURED AND CALCULATED DISTANCES ARE "GRID" NOT "GROUND". TO OBTAIN GROUND DISTANCES, DIVIDE GRID DISTANCES SHOWN BY THE COMBINATION FACTOR OF 0.99994352.
AREAS SHOWN ON THIS PLAT ARE "GROUND".

STATE OF ILLINOIS)
COUNTY OF WILL)

THIS IS TO CERTIFY THAT I, JAMES G. MAURER, AN ILLINOIS PROFESSIONAL LAND SURVEYOR, HAVE SURVEYED THE PLAT OF HIGHWAYS SHOWN HEREON IN SECTION 2, TOWNSHIP 39 NORTH, RANGE 8 EAST OF THE THIRD PRINCIPAL MERIDIAN, KANE COUNTY, THAT THE SURVEY IS TRUE AND COMPLETE AS SHOWN TO THE BEST OF MY KNOWLEDGE AND BELIEF, THAT THE PLAT CORRECTLY REPRESENTS SAID SURVEY, THAT ALL MONUMENTS FOUND AND ESTABLISHED ARE OF PERMANENT QUALITY AND OCCUPY THE POSITIONS SHOWN THEREON AND THAT THE MONUMENTS ARE SUFFICIENT TO ENABLE THE SURVEY TO BE RETRACED, MADE FOR THE DEPARTMENT OF TRANSPORTATION, STATE OF ILLINOIS.

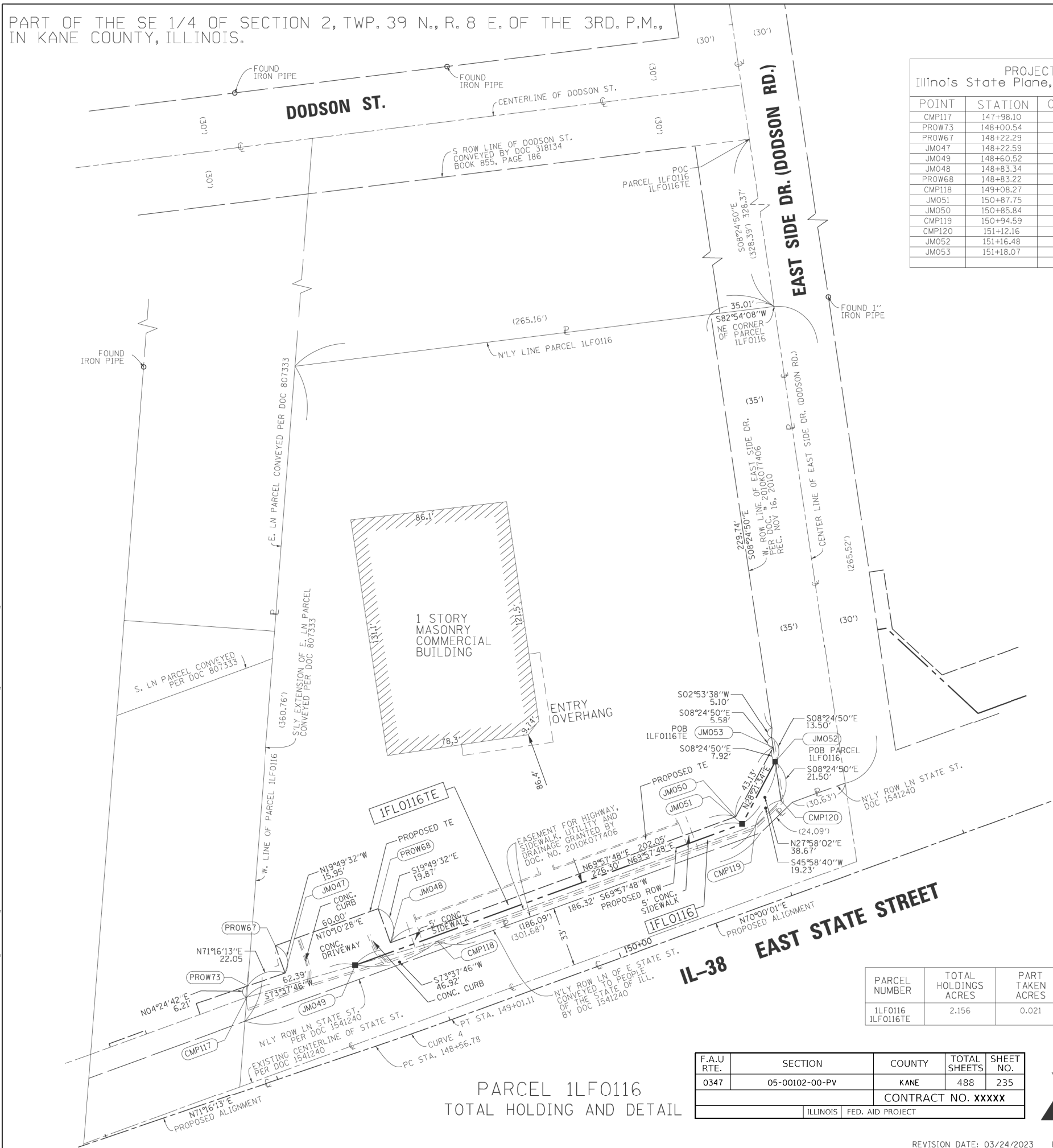
DATED AT DOWNERS GROVE, ILLINOIS THIS _____ DAY OF _____ 2023 A.D.

JAMES G. MAURER
PROFESSIONAL LAND SURVEYOR
NO. 3213

ILLINOIS PROFESSIONAL LAND SURVEYOR NO. 3213
LICENSE EXPIRATION DATE: NOVEMBER 30, 2024

THIS PROFESSIONAL SERVICE CONFORMS TO THE CURRENT ILLINOIS MINIMUM STANDARDS FOR A BOUNDARY SURVEY.

PROPOSED ALIGNMENT
CURVE DATA
Curve 4
Δ = 1° 16' 12"
R = 2,000.00
L = 44.33
T = 22.17
C = 44.33
CH = N 70° 38' 07" E
PC STA 148+56.78
N 1,901,502.11
E 995,974.71
PI STA 148+78.95
N 1,901,509.23
E 995,995.70
PT STA 149+01.11
N 1,901,516.81
E 996,016.52



PARCEL NUMBER	TOTAL HOLDINGS ACRES	PART TAKEN ACRES	AREA IN EXISTING R.O.W. ACRES	REMAINDER AREA ACRES	EASEMENT AREA ACRES	PARCEL INDEX NUMBER
1LFO116	2.156	0.021		2.135	0.065	12-02-404-0.7

F.A.U. RTE.	SECTION	COUNTY	TOTAL SHEETS	SHEET NO.
0347	05-00102-00-PV	KANE	488	235
CONTRACT NO. XXXXX				
ILLINOIS FED. AID PROJECT				



IDOT USE ONLY

APPROVED
By William Wright at 3:39 pm, Mar 23, 2023

PLAT OF HIGHWAYS
STATE OF ILLINOIS
DEPARTMENT OF TRANSPORTATION
IL-38 (EAST STATE STREET)

LIMITS: N/A COUNTY: KANE
SECTION: N/A JOB NO.: R-91-004-15
STA. 147+98.10 TO STA. 151+18.09
SCALE: 1"= 30' SHEET 26 OF 43 SHEETS

BUREAU OF LAND ACQUISITION
201 WEST CENTER COURT
SCHAUMBURG, ILLINOIS 60196

DATE = 3/23/2023
USER NAME = JGMAURER
FILE NAME = P:\2022\NOV202008_P\16163.16_VY_Survey_HLR\Survey_IL_38_StateStreet_SCD001_Shts\Parcel_1LFO116_Totol Holding and Parcel Detail.dwg

PARCEL 1LFO116
TOTAL HOLDING AND DETAIL

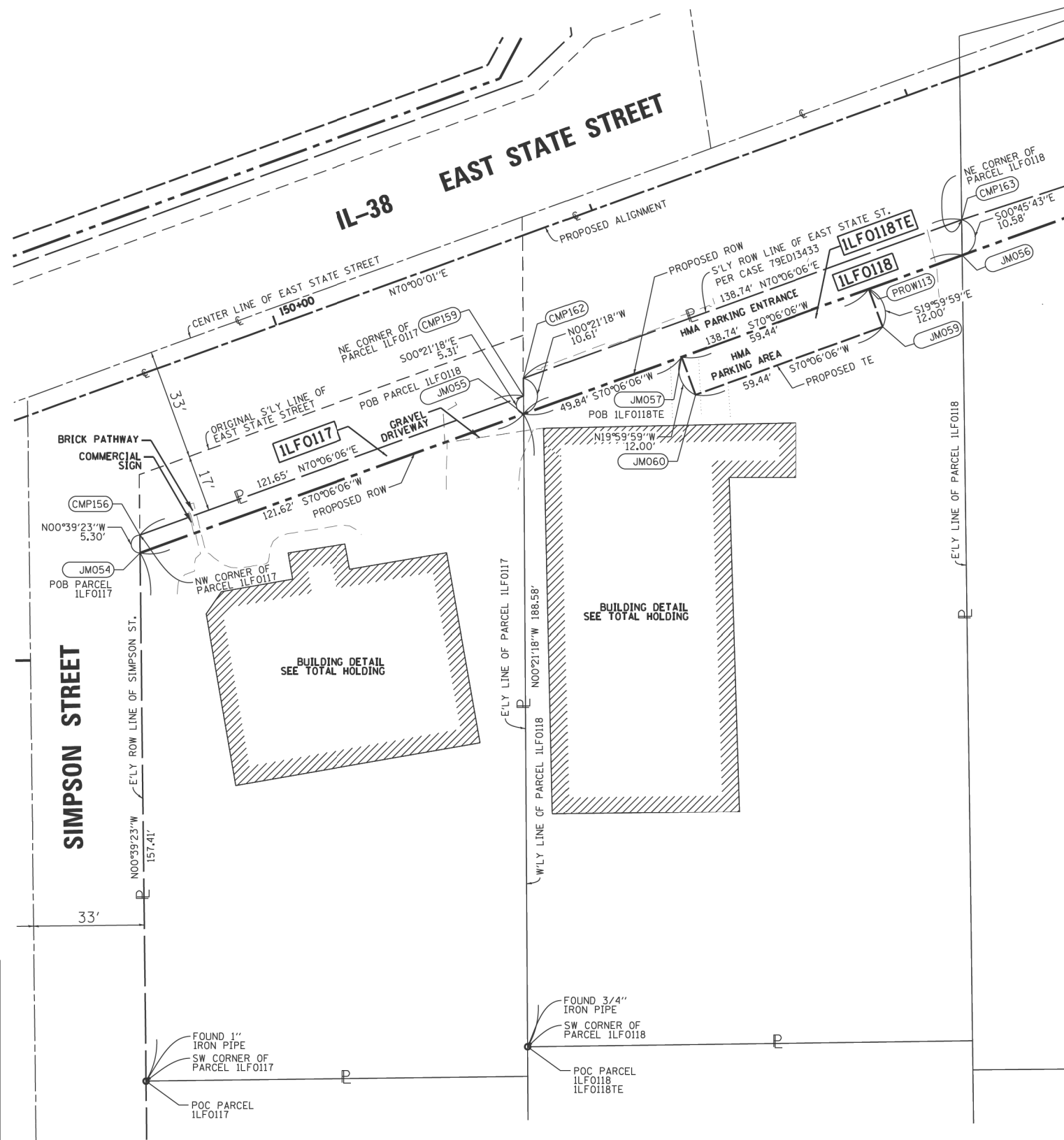
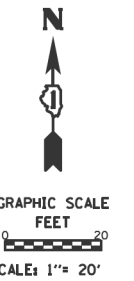
PART OF THE SE 1/4 OF SECTION 2, TWP. 39 N., R. 8 E. OF THE 3RD. P.M., IN KANE COUNTY, ILLINOIS.



LEGEND



- SECTION LINE
- QUARTER SECTION LINE
- PLATTED LOT LINES
- PROPERTY DASHED LINE
- PROPERTY (DEED) LINE
- APPL APPARENT PROPERTY LINE
- EXISTING CENTERLINE
- PROPOSED CENTERLINE
- EXISTING RIGHT OF WAY LINE
- PROPOSED RIGHT OF WAY LINE
- EXISTING EASEMENT
- PROPOSED EASEMENT
- EXISTING ACCESS CONTROL LINE
- PROPOSED ACCESS CONTROL LINE
- MEASURED DIMENSION
- COMPUTED DIMENSION
- RECORDED DIMENSION
- EXISTING BUILDING



PARCEL DETAIL
1LF0117 & 1LF0118
SEE SHEET 28 FOR
TOTAL HOLDING

PROJECT COORDINATES
Illinois State Plane, East Zone, NAD 83 (CORS96)

POINT	STATION	OFFSET	NORTH	EAST
JM054	149+38.66	49.83	1901482.828	996068.853
CMP156	149+40.42	44.83	1901488.124	996068.793
JM055	150+60.28	50.04	1901524.220	996183.209
CMP159	150+62.06	45.05	1901529.526	996183.176
CMP162	150+63.85	40.05	1901534.831	996183.143
JM057	151+10.12	50.13	1901541.184	996230.075
JM060	151+10.12	62.13	1901529.908	996234.180
JM058	151+69.57	50.24	1901561.416	996285.970
JM059	151+69.57	62.24	1901550.139	996290.074
JM056	151+99.10	50.29	1901571.468	996313.743
CMP163	152+02.59	40.29	1901582.052	996313.602

PARCEL NUMBER	TOTAL HOLDINGS ACRES	PART TAKEN ACRES	AREA IN EXISTING R.O.W. ACRES	REMAINDER AREA ACRES	EASEMENT AREA		PARCEL INDEX NUMBER
					ACRES	SQUARE FEET	
1LF0117	0.479	0.014	0.465				12-02-452-026
1LF0118 1LF0118TE	0.671	0.032	0.639	0.016	696.96		12-02-452-028

F.A.U. RTE.	SECTION	COUNTY	TOTAL SHEETS	SHEET NO.
0347	05-00102-00-PV	KANE	488	236
CONTRACT NO. XXXXX				
ILLINOIS FED. AID PROJECT				



2600 Warrenville Road, Suite 203, Downers Grove, IL 60515
630.705.8110 voice, 630.839.7566 fax
www.millennia.pro

APPROVED

By William Wright at 1:50 pm, Sep 17, 2021

IDOT USE ONLY

LIMITS: N/A COUNTY: KANE
SECTION: N/A JOB NO: R-91-004-15
STA. 149+38.60 TO STA. 152+02.59
SCALE: 1"= 20' SHEET 27 OF 43 SHEETS

BUREAU OF LAND ACQUISITION
201 WEST CENTER COURT
SCHAUMBURG, ILLINOIS 60196

- IRON PIPE OR ROD FOUND
- + CUT CROSS FOUND OR SET
- ⊕ EXISTING CONIFEROUS TREE
- ⊖ POWER POLE-UTILITY
- ⊗ *MAG*NAIL SET
- 5 / 8" REBAR SET
- ⊙ EXISTING DECIDUOUS TREE
- STAKING OF PROPOSED RIGHT OF WAY. SET DIVISION OF HIGHWAYS SURVEY MARKER TO MONUMENT THE POSITION SHOWN. IDENTIFIED BY INSCRIPTION DATA AND SURVEYORS REGISTRATION NUMBER.
- M STAKING OF PROPOSED RIGHT OF WAY IN CULTIVATED AREAS. BURIED 5/8 INCH METAL ROD 20 INCHES BELOW GROUND TO MARK FUTURE SURVEY MARKER POSITION IDENTIFIED BY COLORED PLASTIC CAP BEARING SURVEYORS REGISTRATION NUMBER.
- ⊕ PERMANENT SURVEY MARKER, I.D.O.T. STANDARD 2135 (TO BE SET BY OTHERS)
- RIGHT OF WAY STAKING PROPOSED TO BE SET

NOTES:

- . ALL DIMENSIONS ARE MEASURED UNLESS OTHERWISE SPECIFIED.
- . BEARINGS AND DISTANCES SHOWN HEREON REFERENCE THE ILLINOIS STATE PLANE COORDINATE SYSTEM, EAST ZONE, NORTH AMERICAN DATUM OF 1983 (CORS96 ADJUSTMENT) GRID.
- . ALL MEASURED AND CALCULATED DISTANCES ARE "GRID" NOT "GROUND". TO OBTAIN GROUND DISTANCES, DIVIDE GRID DISTANCES SHOWN BY THE COMBINATION FACTOR OF 0.99994352.
- . AREAS SHOWN ON THIS PLAT ARE "GROUND".

STATE OF ILLINOIS)
COUNTY OF WILL)

THIS IS TO CERTIFY THAT I, LANCE A VINSEL, AN ILLINOIS PROFESSIONAL LAND SURVEYOR, HAVE SURVEYED THE PLAT OF HIGHWAYS SHOWN HEREON IN SECTION 2, TOWNSHIP 39 NORTH, RANGE 8 EAST OF THE THIRD PRINCIPAL MERIDIAN, KANE COUNTY, THAT THE SURVEY IS TRUE AND COMPLETE AS SHOWN TO THE BEST OF MY KNOWLEDGE AND BELIEF, THAT THE PLAT CORRECTLY REPRESENTS SAID SURVEY, THAT ALL MONUMENTS FOUND AND ESTABLISHED ARE OF PERMANENT QUALITY AND OCCUPY THE POSITIONS SHOWN THEREON AND THAT THE MONUMENTS ARE SUFFICIENT TO ENABLE THE SURVEY TO BE RETRACED, MADE FOR THE DEPARTMENT OF TRANSPORTATION, STATE OF ILLINOIS.

DATED AT DOWNERS GROVE, ILLINOIS THIS _____ DAY OF _____ 2021 A.D.

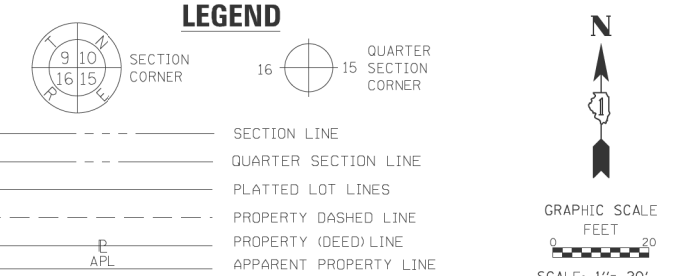
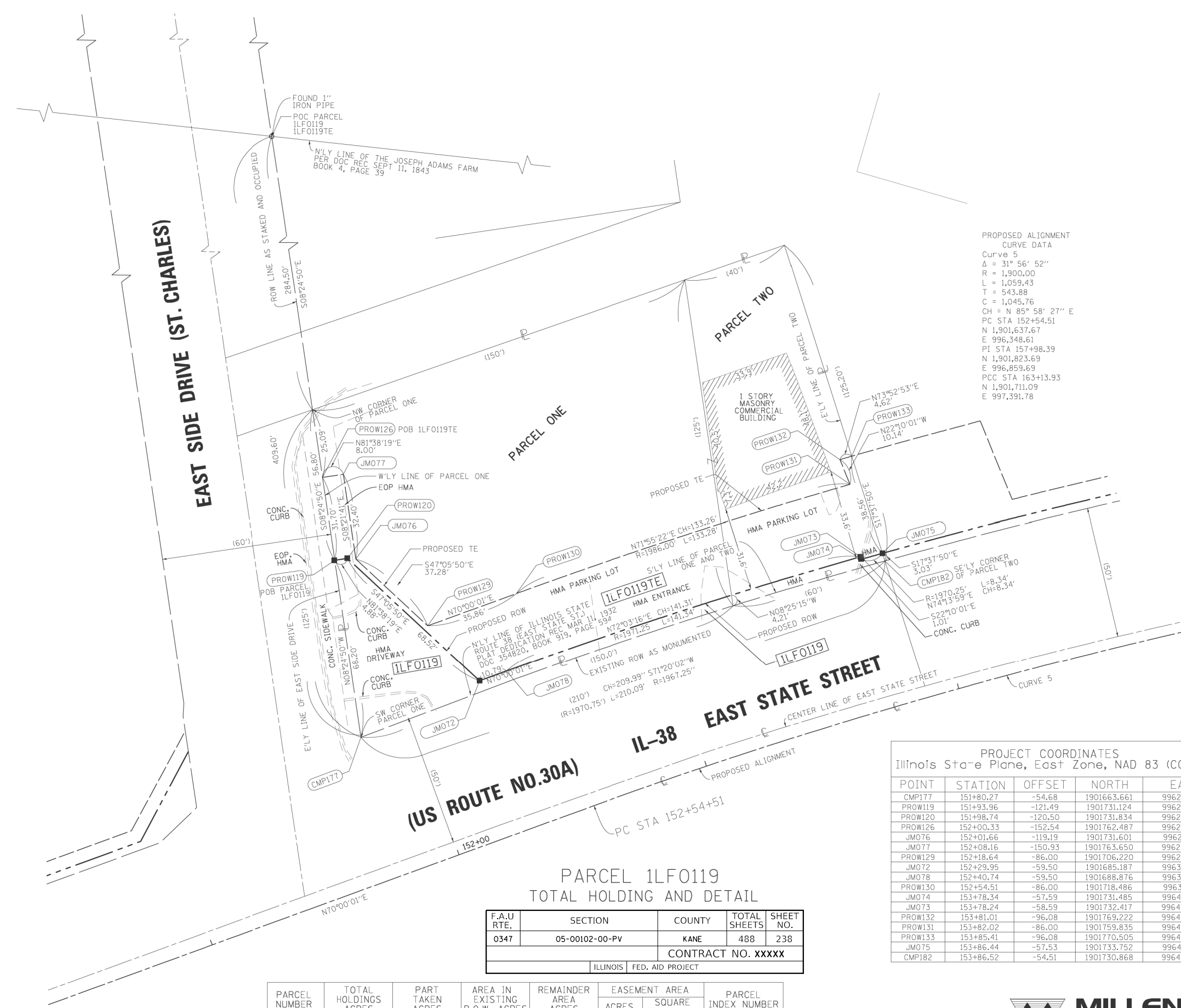
ILLINOIS PROFESSIONAL LAND SURVEYOR NO. 2891
LICENSE EXPIRATION DATE: NOVEMBER 30, 2022

THIS PROFESSIONAL SERVICE CONFORMS TO THE CURRENT ILLINOIS MINIMUM STANDARDS FOR A BOUNDARY SURVEY.

DATE: 9/13/2021; USER: William Wright; FILE: 12-02-452-028; PROJECT: IL-38, State Streets, SEC00D, SHS, Parcel, ILF0117-ILF0118-Parcel, Descal.dgn

REVISION DATE: / / REVISION MADE BY:

PART OF THE SE 1/4 OF SECTION 2, TWP. 39 N., R. 8 E. OF THE 3RD. P.M., IN KANE COUNTY, ILLINOIS.



PROPOSED ALIGNMENT
CURVE DATA
Curve 5
Δ = 31° 56' 52"
R = 1,900.00
L = 1,059.43
T = 543.88
C = 1,045.76
CH = N 85° 58' 27" E
PC STA 152+54.51
N 1,901,637.67
E 996,348.61
PI STA 157+98.39
N 1,901,823.69
E 996,859.69
PCC STA 163+13.93
N 1,901,711.09
E 997,391.78

- IRON PIPE OR ROD FOUND
- + CUT CROSS FOUND OR SET
- ◊ EXISTING CONIFEROUS TREE
- ⊕ POWER POLE-UTILITY
- ⊙ *MAG* NAIL SET
- 5 / 8" REBAR SET
- ⊙ EXISTING DECIDUOUS TREE
- STAKING OF PROPOSED RIGHT OF WAY, SET DIVISION OF HIGHWAYS SURVEY MARKER TO MONUMENT THE POSITION SHOWN, IDENTIFIED BY INSCRIPTION DATA AND SURVEYORS REGISTRATION NUMBER.
- M STAKING OF PROPOSED RIGHT OF WAY IN CULTIVATED AREAS, BURIED 5/8 INCH METAL ROD 20 INCHES BELOW GROUND TO MARK FUTURE SURVEY MARKER POSITION IDENTIFIED BY COLORED PLASTIC CAP BEARING SURVEYORS REGISTRATION NUMBER.
- ⊙ PERMANENT SURVEY MARKER, I.D.O.T. STANDARD 2135 (TO BE SET BY OTHERS)
- RIGHT OF WAY STAKING PROPOSED TO BE SET

NOTES:


- ALL DIMENSIONS ARE MEASURED UNLESS OTHERWISE SPECIFIED.
- BEARINGS AND DISTANCES SHOWN HEREON REFERENCE THE ILLINOIS STATE PLANE COORDINATE SYSTEM, EAST ZONE, NORTH AMERICAN DATUM OF 1983 (CORS96 ADJUSTMENT) GRID.
- ALL MEASURED AND CALCULATED DISTANCES ARE "GRID" NOT "GROUND". TO OBTAIN GROUND DISTANCES, DIVIDE GRID DISTANCES SHOWN BY THE COMBINATION FACTOR OF 0.99994352.
- AREAS SHOWN ON THIS PLAT ARE "GROUND".

STATE OF ILLINOIS)
) ISS
COUNTY OF WILL)

THIS IS TO CERTIFY THAT I, JAMES G. MAURER, AN ILLINOIS PROFESSIONAL LAND SURVEYOR, HAVE SURVEYED THE PLAT OF HIGHWAYS SHOWN HEREON IN SECTION 2, TOWNSHIP 39 NORTH, RANGE 8 EAST OF THE THIRD PRINCIPAL MERIDIAN, KANE COUNTY, THAT THE SURVEY IS TRUE AND COMPLETE AS SHOWN TO THE BEST OF MY KNOWLEDGE AND BELIEF, THAT THE PLAT CORRECTLY REPRESENTS SAID SURVEY, THAT ALL MONUMENTS FOUND AND ESTABLISHED ARE OF PERMANENT QUALITY AND OCCUPY THE POSITIONS SHOWN THEREON AND THAT THE MONUMENTS ARE SUFFICIENT TO ENABLE THE SURVEY TO BE RETRACED, MADE FOR THE DEPARTMENT OF TRANSPORTATION, STATE OF ILLINOIS.

DATED AT DOWNERS GROVE, ILLINOIS THIS _____ DAY OF _____ 2023 A.D.
ILLINOIS PROFESSIONAL LAND SURVEYOR NO. 3213
LICENSE EXPIRATION DATE: NOVEMBER 30, 2024

THIS PROFESSIONAL SERVICE CONFORMS TO THE CURRENT ILLINOIS MINIMUM STANDARDS FOR A BOUNDARY SURVEY.



PLAT OF HIGHWAYS
STATE OF ILLINOIS
DEPARTMENT OF TRANSPORTATION
IL-38 (EAST STATE STREET)

LIMITS: N/A COUNTY: KANE
SECTION: N/A JOB NO.: R-91-004-15
STA. 151+80.27 TO STA. 153+86.52
SCALE: 1" = 20' SHEET 29 OF 43 SHEETS

PROJECT COORDINATES
Illinois State Plane, East Zone, NAD 83 (CORS96)

POINT	STATION	OFFSET	NORTH	EAST
CMP177	151+80.27	-54.68	1901663.661	996260.143
PROW119	151+93.96	-121.49	1901731.124	996250.164
PROW120	151+98.74	-120.50	1901731.834	996254.993
PROW126	152+00.33	-152.54	1901762.487	996245.525
JM076	152+01.66	-119.19	1901731.601	996258.181
JM077	152+08.16	-150.93	1901763.650	996253.440
PROW129	152+18.64	-86.00	1901706.220	996285.492
JM072	152+29.95	-59.50	1901685.187	996305.186
JM078	152+40.74	-59.50	1901688.876	996315.320
PROW130	152+54.51	-86.00	1901718.486	996319.193
JM074	153+78.34	-57.59	1901731.485	996450.140
JM073	153+78.24	-58.59	1901732.417	996449.760
PROW132	153+81.01	-96.08	1901769.222	996442.048
PROW131	153+82.02	-86.00	1901759.835	996445.872
PROW133	153+85.41	-96.08	1901770.505	996446.488
JM075	153+86.44	-57.53	1901733.752	996458.168
CMP182	153+86.52	-54.51	1901730.868	996459.085

PARCEL 1LFO119
TOTAL HOLDING AND DETAIL

F.A.U. RTE.	SECTION	COUNTY	TOTAL SHEETS	SHEET NO.
0347	05-00102-00-PV	KANE	488	238
CONTRACT NO. XXXXX				
ILLINOIS FED. AID PROJECT				

PARCEL NUMBER	TOTAL HOLDINGS ACRES	PART TAKEN ACRES	AREA IN EXISTING R.O.W. ACRES	REMAINDER AREA ACRES	EASEMENT AREA		PARCEL INDEX NUMBER
					ACRES	SQUARE FEET	
1LFO119	0.558	0.057		0.501			12-02-405-027
1LFO119TE					0.108		12-02-405-028



APPROVED
By William Wright at 3:41 pm, Mar 23, 2023

BUREAU OF LAND ACQUISITION
201 WEST CENTER COURT
SCHAMBURG, ILLINOIS 60196

DATE: 3/21/2023
 USER: JGMAURER
 FILE: 153+86.52-2023-008-PT1613.16-VY-Survey-IL-38-StatesStreet-UCDD-Shots-Parcel-1LFO119-Total Holding and Parcel Detail.dwg

REVISION DATE: 03/21/2023 REVISION MADE BY: JGM

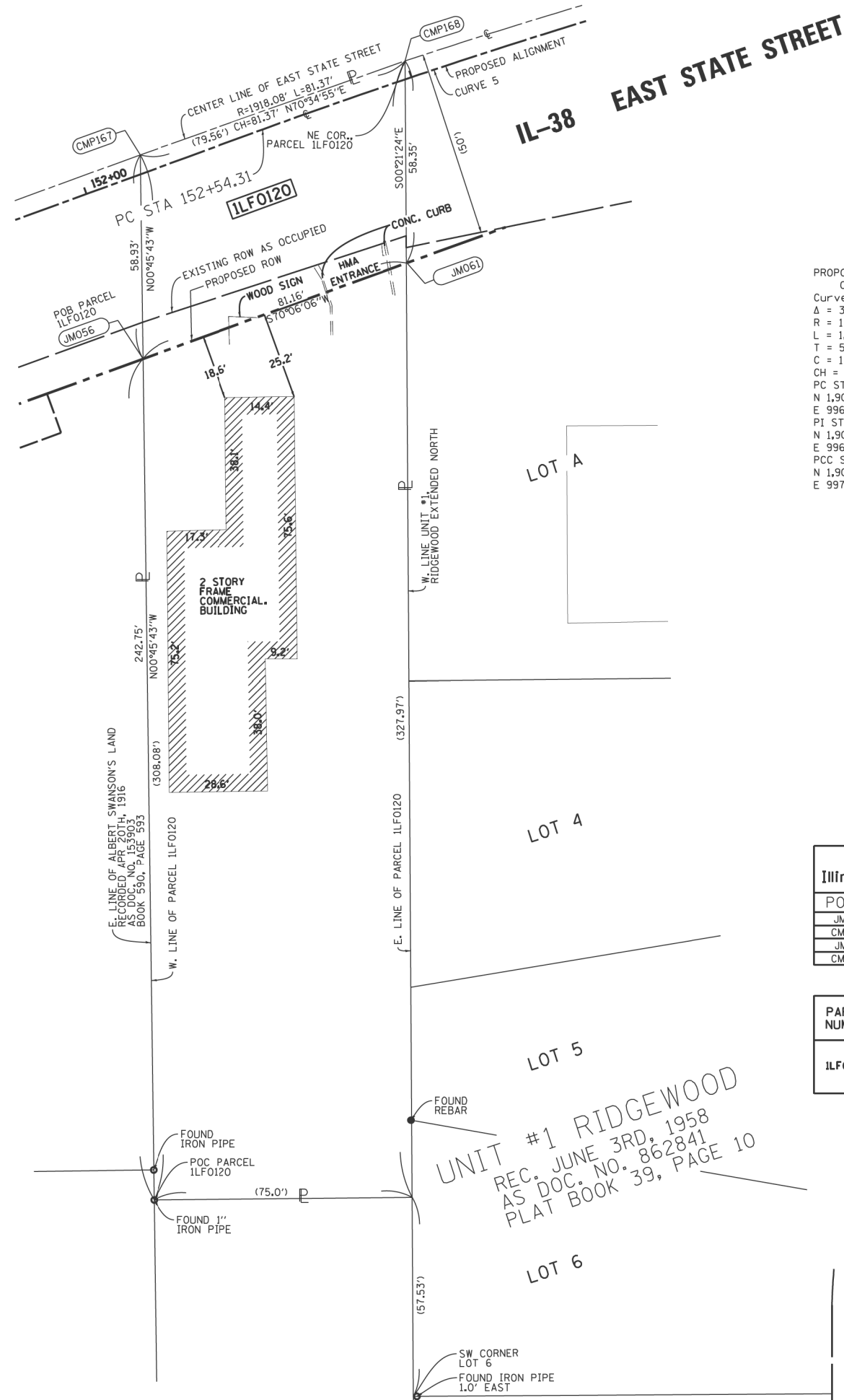
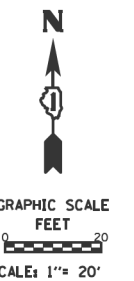
PART OF THE SE 1/4 OF SECTION 2, TWP. 39 N., R. 8 E. OF THE 3RD. P.M., IN KANE COUNTY, ILLINOIS.

F.A.U. RTE.	SECTION	COUNTY	TOTAL SHEETS	SHEET NO.
0347	05-00102-00-PV	KANE	488	239
CONTRACT NO. XXXXX				
ILLINOIS FED. AID PROJECT				



LEGEND

- SECTION LINE
- QUARTER SECTION LINE
- PLATTED LOT LINES
- PROPERTY DASHED LINE
- PROPERTY (DEED) LINE
- APPARENT PROPERTY LINE
- EXISTING CENTERLINE
- PROPOSED CENTERLINE
- EXISTING RIGHT OF WAY LINE
- PROPOSED RIGHT OF WAY LINE
- EXISTING EASEMENT
- PROPOSED EASEMENT
- EXISTING ACCESS CONTROL LINE
- PROPOSED ACCESS CONTROL LINE
- MEASURED DIMENSION
- COMPUTED DIMENSION
- RECORDED DIMENSION
- EXISTING BUILDING



PROPOSED ALIGNMENT
CURVE DATA
Curve 5
Δ = 31° 56' 52"
R = 1,900.00
L = 1,059.43
T = 543.88
C = 1,045.76
CH = N 85° 58' 27" E
PC STA 152+54.51
N 1,901,637.67
E 996,348.61
PI STA 157+98.39
N 1,901,823.69
E 996,859.69
PCC STA 163+13.93
N 1,901,711.09
E 997,391.78

PROJECT COORDINATES Illinois State Plane, East Zone, NAD 83 (CORS96)				
POINT	STATION	OFFSET	NORTH	EAST
JM056	151+99.10	50.29	1901571.468	996313.743
CMP167	152+20.62	-11.38	1901636.777	996312.874
JM061	152+80.97	50.25	1901599.093	996390.062
CMP168	152+99.77	-5.07	1901657.444	996389.699

PARCEL NUMBER	TOTAL HOLDINGS ACRES	PART TAKEN ACRES	AREA IN EXISTING R.O.W. ACRES	REMAINDER AREA ACRES	EASEMENT AREA		PARCEL INDEX NUMBER
					ACRES	SQUARE FEET	
1LF0120	0.549	0.104	0.088	0.445			12-02-452-004

- IRON PIPE OR ROD FOUND
- + CUT CROSS FOUND OR SET
- ⊙ EXISTING CONIFEROUS TREE
- ⊖ POWER POLE-UTILITY
- STAKING OF PROPOSED RIGHT OF WAY. SET DIVISION OF HIGHWAYS SURVEY MARKER TO MONUMENT THE POSITION SHOWN, IDENTIFIED BY INSCRIPTION DATA AND SURVEYORS REGISTRATION NUMBER.
- M STAKING OF PROPOSED RIGHT OF WAY IN CULTIVATED AREAS. BURIED 5/8 INCH METAL ROD 20 INCHES BELOW GROUND TO MARK FUTURE SURVEY MARKER POSITION IDENTIFIED BY COLORED PLASTIC CAP BEARING SURVEYORS REGISTRATION NUMBER.
- ⊙ PERMANENT SURVEY MARKER, I.D.O.T. STANDARD 2135 (TO BE SET BY OTHERS)
- RIGHT OF WAY STAKING PROPOSED TO BE SET

NOTES:

- ALL DIMENSIONS ARE MEASURED UNLESS OTHERWISE SPECIFIED.
- BEARINGS AND DISTANCES SHOWN HEREON REFERENCE THE ILLINOIS STATE PLANE COORDINATE SYSTEM, EAST ZONE, NORTH AMERICAN DATUM OF 1983 (CORS96 ADJUSTMENT) "GRID".
- ALL MEASURED AND CALCULATED DISTANCES ARE "GRID" NOT "GROUND". TO OBTAIN GROUND DISTANCES, DIVIDE GRID DISTANCES SHOWN BY THE COMBINATION FACTOR OF 0.99994352.
- AREAS SHOWN ON THIS PLAT ARE "GROUND".

STATE OF ILLINOIS)
)SS
COUNTY OF WILL)

THIS IS TO CERTIFY THAT I, LANCE A VINSEL, AN ILLINOIS PROFESSIONAL LAND SURVEYOR, HAVE SURVEYED THE PLAT OF HIGHWAYS SHOWN HEREON IN SECTION 2, TOWNSHIP 39 NORTH, RANGE 8 EAST OF THE THIRD PRINCIPAL MERIDIAN, KANE COUNTY, THAT THE SURVEY IS TRUE AND COMPLETE AS SHOWN TO THE BEST OF MY KNOWLEDGE AND BELIEF, THAT THE PLAT CORRECTLY REPRESENTS SAID SURVEY, THAT ALL MONUMENTS FOUND AND ESTABLISHED ARE OF PERMANENT QUALITY AND OCCUPY THE POSITIONS SHOWN THEREON AND THAT THE MONUMENTS ARE SUFFICIENT TO ENABLE THE SURVEY TO BE RETRACED, MADE FOR THE DEPARTMENT OF TRANSPORTATION, STATE OF ILLINOIS.

DATED AT DOWNERS GROVE, ILLINOIS THIS _____ DAY OF _____ 2021 A.D.

ILLINOIS PROFESSIONAL LAND SURVEYOR NO. 2891
LICENSE EXPIRATION DATE: NOVEMBER 30, 2022

THIS PROFESSIONAL SERVICE CONFORMS TO THE CURRENT ILLINOIS MINIMUM STANDARDS FOR A BOUNDARY SURVEY.

**PARCEL 1LF0120
TOTAL HOLDING & DETAIL**



2600 Warrenville Road, Suite 203, Downers Grove, IL 60515
630.705.8110 voice, 630.839.7566 fax
www.millennia.pro

MILLENNIA PROFESSIONAL SERVICES

APPROVED
By William Wright at 1:50 pm, Sep 17, 2021

IDOT USE ONLY

PLAT OF HIGHWAYS
STATE OF ILLINOIS
DEPARTMENT OF TRANSPORTATION
IL-38 (EAST STATE STREET)

LIMITS: N/A COUNTY: KANE
SECTION: N/A JOB NO: R-91-004-15
STA. 151+98.14 TO STA. 152+99.77
SCALE: 1" = 20' SHEET 30 OF 43 SHEETS

BUREAU OF LAND ACQUISITION
201 WEST CENTER COURT
SCHAMBURG, ILLINOIS 60196

DATE: 9/13/2021
USER: William Wright
FILE: 1LF0120
PROJECT: 05-00102-00-PV
DRAWING: 1LF0120-01-01
SCALE: 1" = 20'
SHEET: 30 OF 43
SHEETS: 43
COUNTY: KANE
JOB NO: R-91-004-15
DATE: 9/13/2021
USER: William Wright
FILE: 1LF0120
PROJECT: 05-00102-00-PV
DRAWING: 1LF0120-01-01
SCALE: 1" = 20'
SHEET: 30 OF 43
SHEETS: 43
COUNTY: KANE
JOB NO: R-91-004-15
DATE: 9/13/2021
USER: William Wright
FILE: 1LF0120
PROJECT: 05-00102-00-PV
DRAWING: 1LF0120-01-01
SCALE: 1" = 20'
SHEET: 30 OF 43
SHEETS: 43
COUNTY: KANE
JOB NO: R-91-004-15

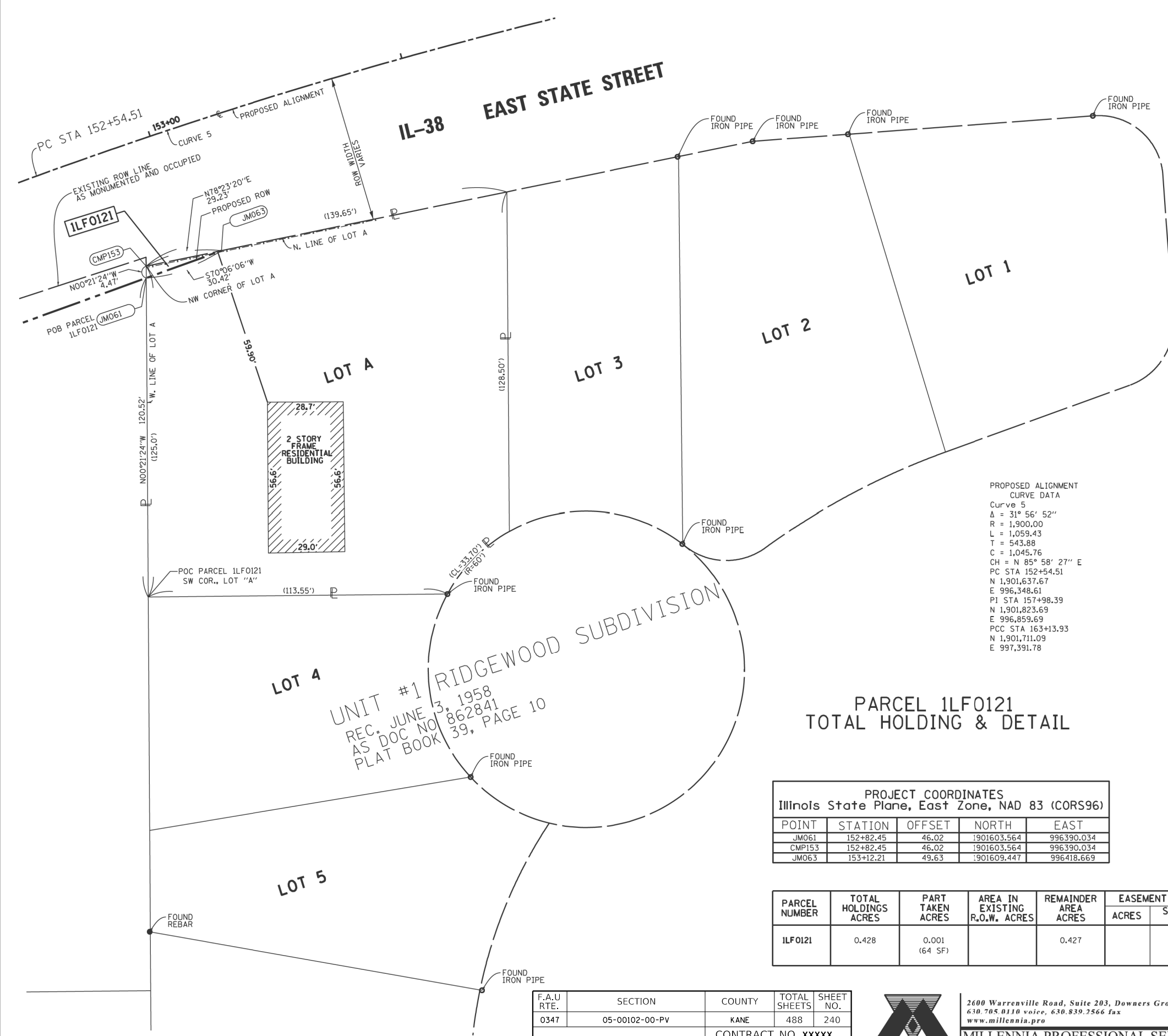
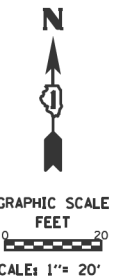
PART OF THE SE 1/4 OF SECTION 2, TWP. 39 N., R. 8 E. OF THE 3RD. P.M., IN KANE COUNTY, ILLINOIS.



LEGEND



- SECTION LINE
- QUARTER SECTION LINE
- PLATTED LOT LINES
- PROPERTY DASHED LINE
- PROPERTY (DEED) LINE
- APPEARANT PROPERTY LINE
- EXISTING CENTERLINE
- PROPOSED CENTERLINE
- EXISTING RIGHT OF WAY LINE
- PROPOSED RIGHT OF WAY LINE
- EXISTING EASEMENT
- PROPOSED EASEMENT
- EXISTING ACCESS CONTROL LINE
- PROPOSED ACCESS CONTROL LINE
- MEASURED DIMENSION
- COMPUTED DIMENSION
- RECORDED DIMENSION
- EXISTING BUILDING



- IRON PIPE OR ROD FOUND
- + CUT CROSS FOUND OR SET
- ⊙ EXISTING CONIFEROUS TREE
- ⊖ POWER POLE-UTILITY
- ⊕ *MAG* NAIL SET
- 5 / 8" REBAR SET
- ⊙ EXISTING DECIDUOUS TREE
- STAKING OF PROPOSED RIGHT OF WAY. SET DIVISION OF HIGHWAYS SURVEY MARKER TO MONUMENT THE POSITION SHOWN. IDENTIFIED BY INSCRIPTION DATA AND SURVEYORS REGISTRATION NUMBER.
- M STAKING OF PROPOSED RIGHT OF WAY IN CULTIVATED AREAS. BURIED 5/8 INCH METAL ROD 20 INCHES BELOW GROUND TO MARK FUTURE SURVEY MARKER POSITION IDENTIFIED BY COLORED PLASTIC CAP BEARING SURVEYORS REGISTRATION NUMBER.
- ⊕ PERMANENT SURVEY MARKER, I.D.O.T. STANDARD 2135 (TO BE SET BY OTHERS)
- RIGHT OF WAY STAKING PROPOSED TO BE SET

NOTES:

- ALL DIMENSIONS ARE MEASURED UNLESS OTHERWISE SPECIFIED.
- BEARINGS AND DISTANCES SHOWN HEREON REFERENCE THE ILLINOIS STATE PLANE COORDINATE SYSTEM, EAST ZONE, NORTH AMERICAN DATUM OF 1983 (CORS96 ADJUSTMENT) "GRID".
- ALL MEASURED AND CALCULATED DISTANCES ARE "GRID" NOT "GROUND". TO OBTAIN GROUND DISTANCES, DIVIDE GRID DISTANCES SHOWN BY THE COMBINATION FACTOR OF 0.99994352.
- AREAS SHOWN ON THIS PLAT ARE "GROUND".

PROPOSED ALIGNMENT
CURVE DATA
Curve 5
Δ = 31° 56' 52"
R = 1,900.00
L = 1,059.43
T = 543.88
C = 1,045.76
CH = N 85° 58' 27" E
PC STA 152+54.51
N 1,901,637.67
E 996,348.61
PI STA 157+98.39
N 1,901,823.69
E 996,859.69
PCC STA 163+13.93
N 1,901,711.09
E 997,391.78

STATE OF ILLINOIS)
)SS
COUNTY OF WILL)

THIS IS TO CERTIFY THAT I, LANCE A VINSEL, AN ILLINOIS PROFESSIONAL LAND SURVEYOR, HAVE SURVEYED THE PLAT OF HIGHWAYS SHOWN HEREON IN SECTION 2, TOWNSHIP 39 NORTH, RANGE 8 EAST OF THE THIRD PRINCIPAL MERIDIAN, KANE COUNTY, THAT THE SURVEY IS TRUE AND COMPLETE AS SHOWN TO THE BEST OF MY KNOWLEDGE AND BELIEF, THAT THE PLAT CORRECTLY REPRESENTS SAID SURVEY, THAT ALL MONUMENTS FOUND AND ESTABLISHED ARE OF PERMANENT QUALITY AND OCCUPY THE POSITIONS SHOWN THEREON AND THAT THE MONUMENTS ARE SUFFICIENT TO ENABLE THE SURVEY TO BE RETRACED, MADE FOR THE DEPARTMENT OF TRANSPORTATION, STATE OF ILLINOIS.

DATED AT DOWNERS GROVE, ILLINOIS THIS _____ DAY OF _____ 2021 A.D.

ILLINOIS PROFESSIONAL LAND SURVEYOR NO. 2891
LICENSE EXPIRATION DATE: NOVEMBER 30, 2022

THIS PROFESSIONAL SERVICE CONFORMS TO THE CURRENT ILLINOIS MINIMUM STANDARDS FOR A BOUNDARY SURVEY.

PROJECT COORDINATES
Illinois State Plane, East Zone, NAD 83 (CORS96)

POINT	STATION	OFFSET	NORTH	EAST
JM061	152+82.45	46.02	1901603.564	996390.034
CMP153	152+82.45	46.02	1901603.564	996390.034
JM063	153+12.21	49.63	1901609.447	996418.669

PARCEL NUMBER	TOTAL HOLDINGS ACRES	PART TAKEN ACRES	AREA IN EXISTING R.O.W. ACRES	REMAINDER AREA ACRES	EASEMENT AREA		PARCEL INDEX NUMBER
					ACRES	SQUARE FEET	
1LF0121	0.428	0.001 (64 SF)		0.427			12-02-452-020

F.A.U R.T.E.	SECTION	COUNTY	TOTAL SHEETS	SHEET NO.
0347	05-00102-00-PV	KANE	488	240
CONTRACT NO. XXXXX				
ILLINOIS FED. AID PROJECT				

MILLENNIA PROFESSIONAL SERVICES

2600 Warrenville Road, Suite 203, Downers Grove, IL 60515
630.705.8110 voice, 630.839.7566 fax
www.millennia.pro

APPROVED
By William Wright at 1:50 pm, Sep 17, 2021

IDOT USE ONLY

PLAT OF HIGHWAYS
STATE OF ILLINOIS
DEPARTMENT OF TRANSPORTATION
IL-38 (EAST STATE STREET)

LIMITS: N/A COUNTY: KANE
SECTION: N/A JOB NO: R-91-004-15
STA. 152+79.30 TO STA. 153+26.87
SCALE: 1"= 20' SHEET 31 OF 43 SHEETS

BUREAU OF LAND ACQUISITION
201 WEST CENTER COURT
SCHAUMBURG, ILLINOIS 60196

DATE: 9/13/2021
USER: William Wright
FILE: 152+79.30 TO 153+26.87 IL-38 (EAST STATE STREET) PARCEL 1LF0121 TOTAL HOLDING AND PARCEL DETAIL.DGN

PART OF THE SE 1/4 OF SECTION 2, TWP. 39 N., R. 8 E. OF THE 3RD. P.M., IN KANE COUNTY, ILLINOIS.

GREEN WILLOW UNIT NO. 1
SUBDIVISION
 REC JUNE 17, 1963
 IN BOOK 45, PAGE 10
 DOC 1002889

LEGEND

GRAPHIC SCALE
 FEET
 0 30 60
 SCALE: 1" = 60'

- IRON PIPE OR ROD FOUND
- + CUT CROSS FOUND OR SET
- ⊕ EXISTING CONIFEROUS TREE
- ⊖ POWER POLE-UTILITY
- ⊙ *MAG* NAIL SET
- 5 / 8" REBAR SET
- ⊗ EXISTING DECIDUOUS TREE
- STAKING OF PROPOSED RIGHT OF WAY. SET DIVISION OF HIGHWAYS SURVEY MARKER TO MONUMENT THE POSITION SHOWN, IDENTIFIED BY INSCRIPTION DATA AND SURVEYORS REGISTRATION NUMBER.
- M STAKING OF PROPOSED RIGHT OF WAY IN CULTIVATED AREAS. BURIED 5/8 INCH METAL ROD 20 INCHES BELOW GROUND TO MARK FUTURE SURVEY MARKER POSITION IDENTIFIED BY COLORED PLASTIC CAP BEARING SURVEYORS REGISTRATION NUMBER.
- ⊙ PERMANENT SURVEY MARKER, I.D.O.T. STANDARD 2135 (TO BE SET BY OTHERS)
- RIGHT OF WAY STAKING PROPOSED TO BE SET

NOTES:

- . ALL DIMENSIONS ARE MEASURED UNLESS OTHERWISE SPECIFIED.
- . BEARINGS AND DISTANCES SHOWN HEREON REFERENCE THE ILLINOIS STATE PLANE COORDINATE SYSTEM, EAST ZONE, NORTH AMERICAN DATUM OF 1983 (CORS96 ADJUSTMENT) "GRID".
- . ALL MEASURED AND CALCULATED DISTANCES ARE "GRID" NOT "GROUND". TO OBTAIN GROUND DISTANCES, DIVIDE GRID DISTANCES SHOWN BY THE COMBINATION FACTOR OF 0.99994352.
- . AREAS SHOWN ON THIS PLAT ARE "GROUND".

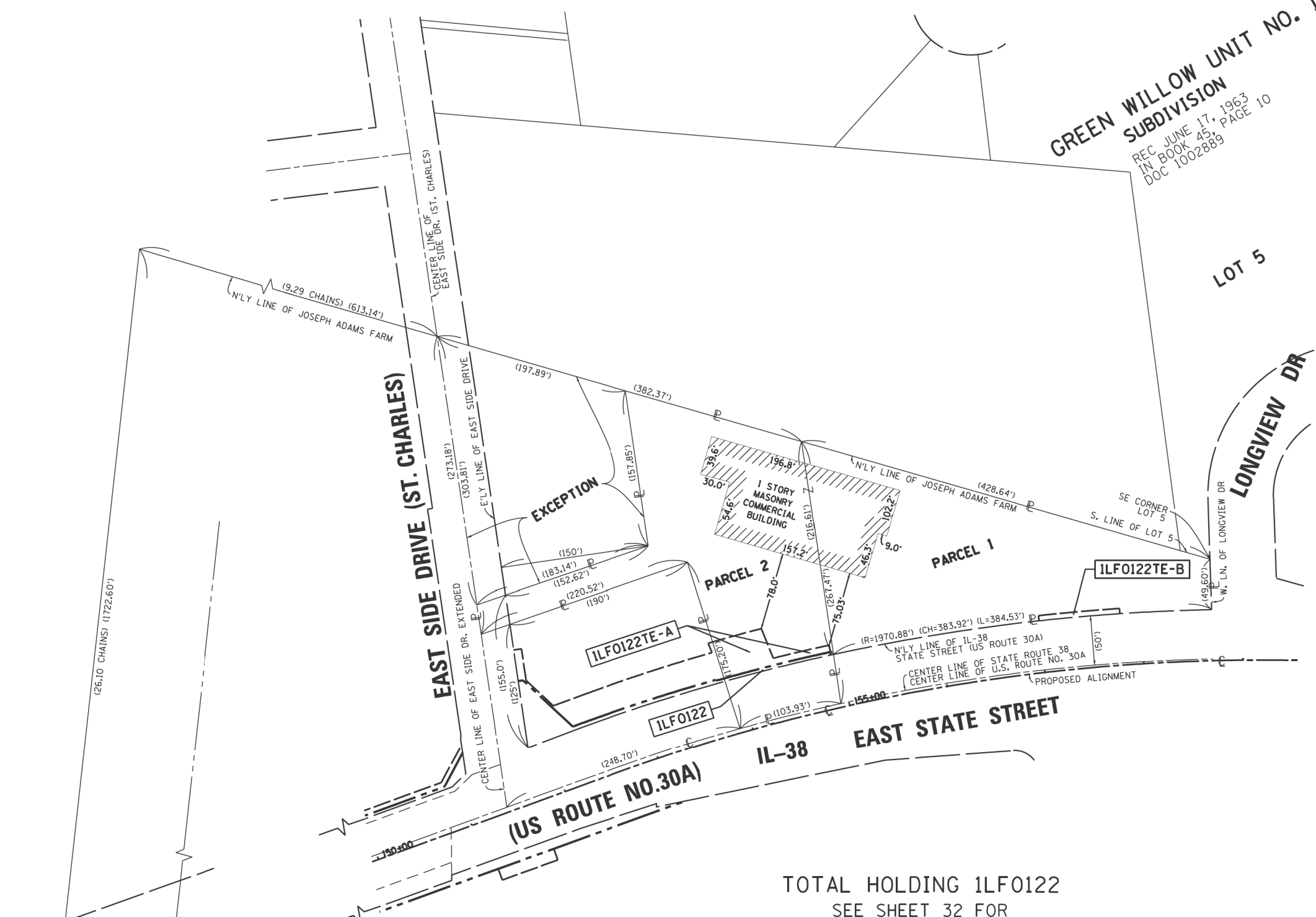
STATE OF ILLINOIS)
) SS
 COUNTY OF WILL)

THIS IS TO CERTIFY THAT I, LANCE A VINSEL, AN ILLINOIS PROFESSIONAL LAND SURVEYOR, HAVE SURVEYED THE PLAT OF HIGHWAYS SHOWN HEREON IN SECTION 2, TOWNSHIP 39 NORTH, RANGE 8 EAST OF THE THIRD PRINCIPAL MERIDIAN, KANE COUNTY, THAT THE SURVEY IS TRUE AND COMPLETE AS SHOWN TO THE BEST OF MY KNOWLEDGE AND BELIEF, THAT THE PLAT CORRECTLY REPRESENTS SAID SURVEY, THAT ALL MONUMENTS FOUND AND ESTABLISHED ARE OF PERMANENT QUALITY AND OCCUPY THE POSITIONS SHOWN THEREON AND THAT THE MONUMENTS ARE SUFFICIENT TO ENABLE THE SURVEY TO BE RETRACED, MADE FOR THE DEPARTMENT OF TRANSPORTATION, STATE OF ILLINOIS.

DATED AT DOWNERS GROVE, ILLINOIS THIS _____ DAY OF _____ 2021 A.D.

ILLINOIS PROFESSIONAL LAND SURVEYOR NO. 2891
 LICENSE EXPIRATION DATE: NOVEMBER 30, 2022

THIS PROFESSIONAL SERVICE CONFORMS TO THE CURRENT ILLINOIS MINIMUM STANDARDS FOR A BOUNDARY SURVEY.



TOTAL HOLDING 1LFO122
 SEE SHEET 32 FOR
 PARCEL DETAIL

F.A.U. RTE.	SECTION	COUNTY	TOTAL SHEETS	SHEET NO.
0347	05-00102-00-PV	KANE	488	242
CONTRACT NO. XXXXX				
ILLINOIS FED. AID PROJECT				



2600 Warrenville Road, Suite 203, Downers Grove, IL 60515
 630.705.8110 voice, 630.839.7566 fax
 www.millennia.pro

REVISION DATE: / / REVISION MADE BY:

APPROVED
 By William Wright at 1:51 pm, Sep 17, 2021

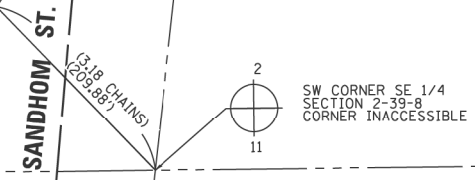
IDOT USE ONLY

PLAT OF HIGHWAYS
 STATE OF ILLINOIS
 DEPARTMENT OF TRANSPORTATION
 IL-38 (EAST STATE STREET)

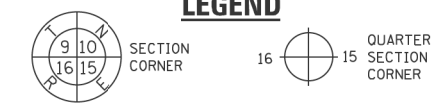
LIMITS: N/A COUNTY: KANE
 SECTION: N/A JOB NO.: R-91-004-15
 STA. 153+85.41 TO STA. 158+00.00
 SCALE: 1" = 60' SHEET 33 OF 43 SHEETS

BUREAU OF LAND ACQUISITION
 201 WEST CENTER COURT
 SCHAMBURG, ILLINOIS 60196

DATE: 9/13/2021
 USER: William Wright
 FILE: 153+85.41 TO 158+00.00 IL-38 (EAST STATE STREET) PARCEL 1 & 2.dwg

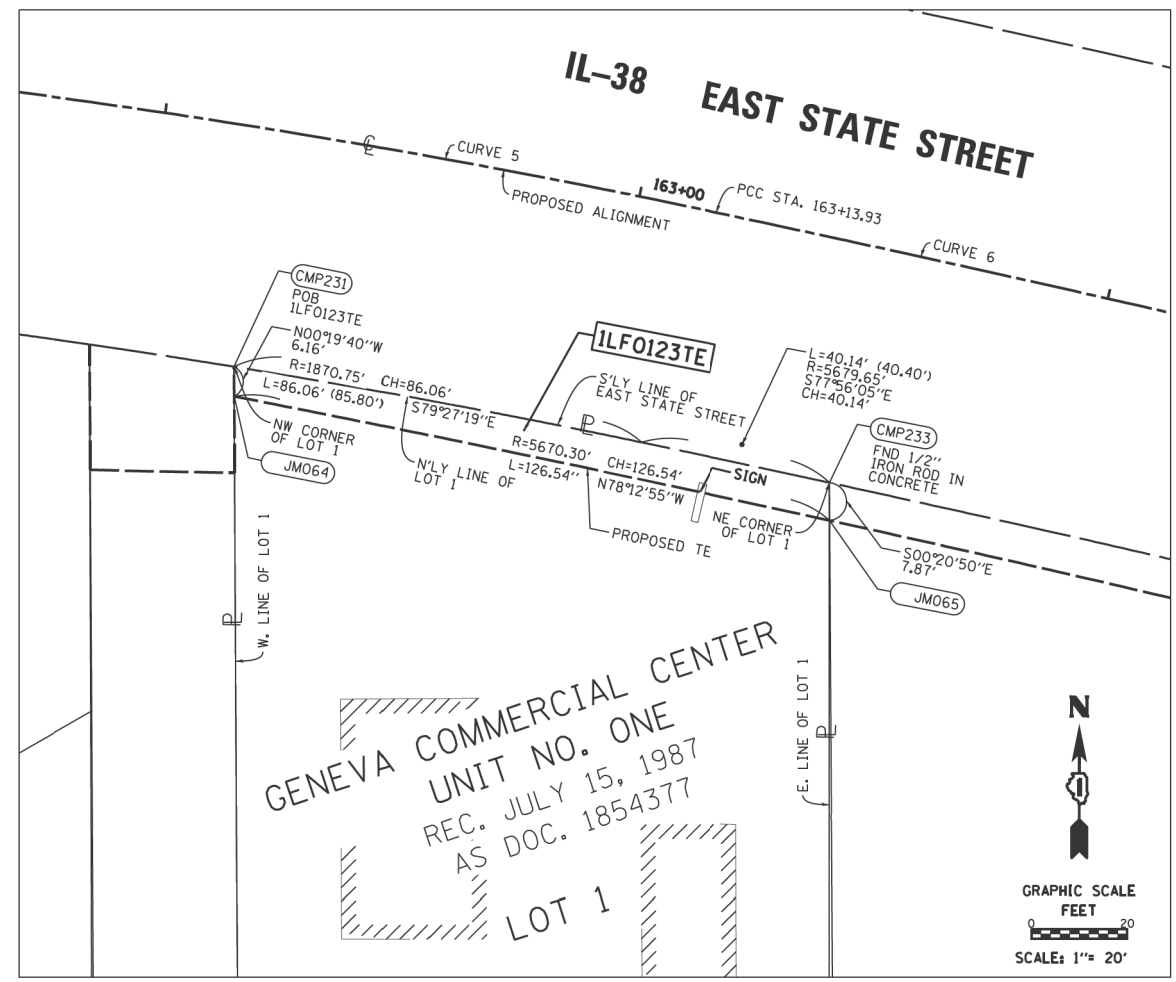
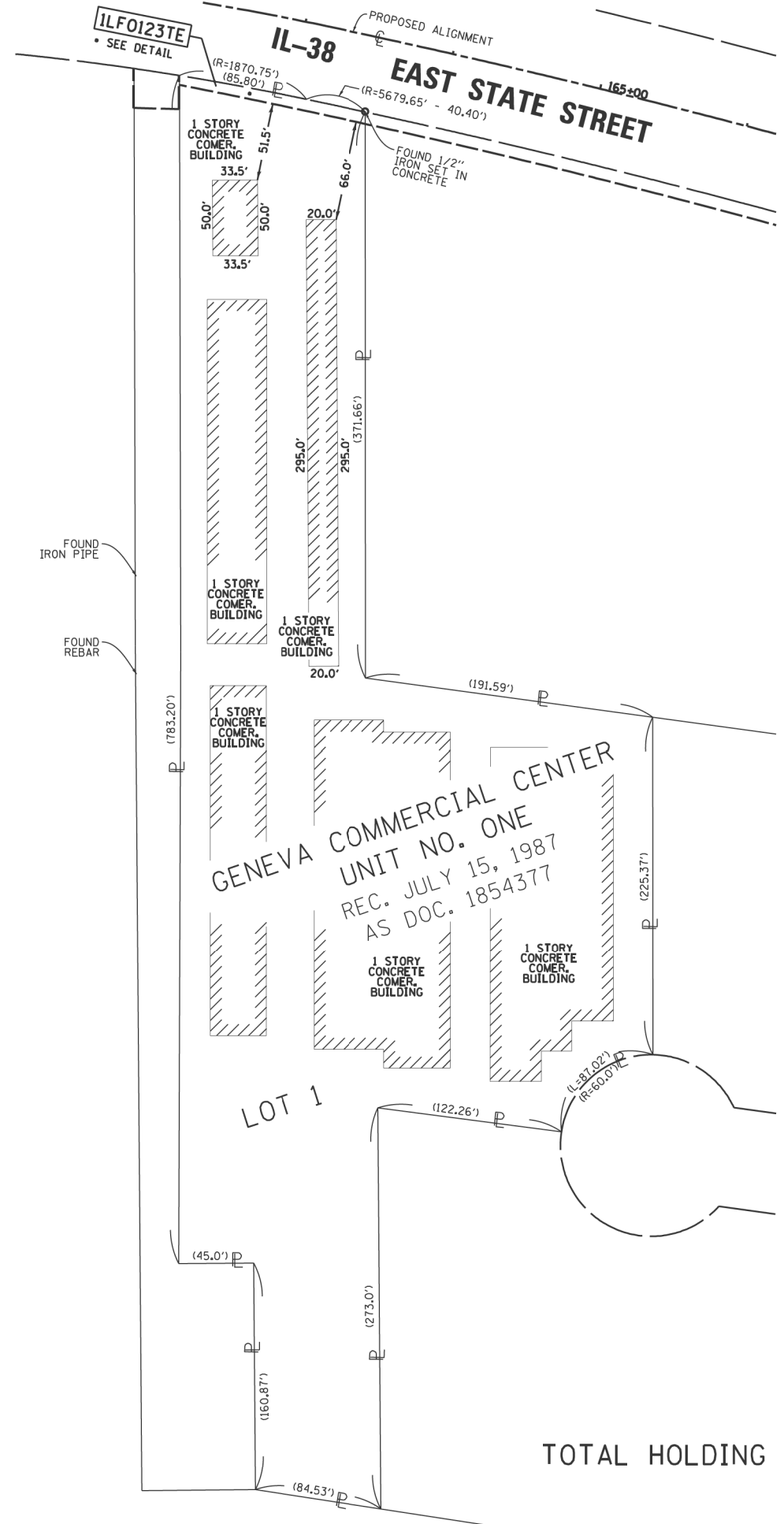
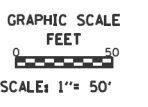


PART OF THE SW 1/4 OF SECTION 2, TWP. 39 N., R. 8 E. OF THE 3RD. P.M., IN KANE COUNTY, ILLINOIS.



LEGEND

- SECTION LINE
- QUARTER SECTION LINE
- PLATTED LOT LINES
- PROPERTY DASHED LINE
- PROPERTY (DEED) LINE
- APPEARANT PROPERTY LINE
- EXISTING CENTERLINE
- PROPOSED CENTERLINE
- EXISTING RIGHT OF WAY LINE
- PROPOSED RIGHT OF WAY LINE
- EXISTING EASEMENT
- PROPOSED EASEMENT
- EXISTING ACCESS CONTROL LINE
- PROPOSED ACCESS CONTROL LINE
- MEASURED DIMENSION
- COMPUTED DIMENSION
- RECORDED DIMENSION
- EXISTING BUILDING



*** DETAIL EASEMENT 1LFO123TE**

- IRON PIPE OR ROD FOUND
- + CUT CROSS FOUND OR SET
- ⊖ EXISTING CONIFEROUS TREE
- ⊖ POWER POLE-UTILITY
- STAKING OF PROPOSED RIGHT OF WAY. SET DIVISION OF HIGHWAYS SURVEY MARKER TO MONUMENT THE POSITION SHOWN, IDENTIFIED BY INSCRIPTION DATA AND SURVEYORS REGISTRATION NUMBER.
- M STAKING OF PROPOSED RIGHT OF WAY IN CULTIVATED AREAS. BURIED 5/8 INCH METAL ROD 20 INCHES BELOW GROUND TO MARK FUTURE SURVEY MARKER POSITION IDENTIFIED BY COLORED PLASTIC CAP BEARING SURVEYORS REGISTRATION NUMBER.
- ⊙ PERMANENT SURVEY MARKER, I.D.O.T. STANDARD 2135 (TO BE SET BY OTHERS)
- RIGHT OF WAY STAKING PROPOSED TO BE SET

NOTES:

- ALL DIMENSIONS ARE MEASURED UNLESS OTHERWISE SPECIFIED.
- BEARINGS AND DISTANCES SHOWN HEREON REFERENCE THE ILLINOIS STATE PLANE COORDINATE SYSTEM, EAST ZONE, NORTH AMERICAN DATUM OF 1983 (CORS96 ADJUSTMENT) GRID.
- ALL MEASURED AND CALCULATED DISTANCES ARE "GRID" NOT "GROUND". TO OBTAIN GROUND DISTANCES, DIVIDE GRID DISTANCES SHOWN BY THE COMBINATION FACTOR OF 0.99994352.
- AREAS SHOWN ON THIS PLAT ARE "GROUND".

STATE OF ILLINOIS)
) SS
COUNTY OF WILL)

THIS IS TO CERTIFY THAT I, LANCE A VINSEL, AN ILLINOIS PROFESSIONAL LAND SURVEYOR, HAVE SURVEYED THE PLAT OF HIGHWAYS SHOWN HEREON IN SECTION 2, TOWNSHIP 39 NORTH, RANGE 8 EAST OF THE THIRD PRINCIPAL MERIDIAN, KANE COUNTY, THAT THE SURVEY IS TRUE AND COMPLETE AS SHOWN TO THE BEST OF MY KNOWLEDGE AND BELIEF, THAT THE PLAT CORRECTLY REPRESENTS SAID SURVEY, THAT ALL MONUMENTS FOUND AND ESTABLISHED ARE OF PERMANENT QUALITY AND OCCUPY THE POSITIONS SHOWN THEREON AND THAT THE MONUMENTS ARE SUFFICIENT TO ENABLE THE SURVEY TO BE RETRACED, MADE FOR THE DEPARTMENT OF TRANSPORTATION, STATE OF ILLINOIS.

DATED AT DOWNERS GROVE, ILLINOIS THIS _____ DAY OF _____ 2021 A.D.

ILLINOIS PROFESSIONAL LAND SURVEYOR NO. 2891
LICENSE EXPIRATION DATE: NOVEMBER 30, 2022

THIS PROFESSIONAL SERVICE CONFORMS TO THE CURRENT ILLINOIS MINIMUM STANDARDS FOR A BOUNDARY SURVEY.

F.A.U RTE.	SECTION	COUNTY	TOTAL SHEETS	SHEET NO.
0347	05-00102-00-PV	KANE	488	243
CONTRACT NO. XXXXX				
ILLINOIS FED. AID PROJECT				

PROJECT COORDINATES
Illinois State Plane, East Zone, NAD83 (CORS96)

POINT	STATION	OFFSET	NORTH	EAST
CMP231	162+22.60	50.018	1901678.473	997293.994
JM064	162+23.63	56.094	1901672.311	997294.030
CMP233	163+51.50	50.009	1901654.333	997417.854
JM065	163+53.26	57.683	1901646.468	997417.902

PARCEL NUMBER	TOTAL HOLDINGS ACRES	PART TAKEN ACRES	AREA IN EXISTING R.O.W. ACRES	REMAINDER AREA ACRES	EASEMENT AREA		PARCEL INDEX NUMBER
					ACRES	SQUARE FEET	
ILFO123TE	3.695			3.695	0.021	915	12-02-477-037

PROPOSED ALIGNMENT CURVE DATA

Curve 5	Curve 6
Δ = 31° 56' 52"	Δ = 4° 51' 28"
R = 1,900.00	R = 5,774.15
L = 1,059.43	L = 489.55
T = 543.88	T = 244.92
C = 1,045.76	C = 489.41
CH = N 85° 58' 27" E	CH = S 75° 37' 23" E
PC STA 152+54.51	PCC STA 163+13.93
N 1,901,637.67	N 1,901,711.09
E 996,348.61	E 997,391.78
PI STA 157+98.39	PI STA 165+58.86
N 1,901,823.69	N 1,901,660.38
E 996,859.69	E 997,631.40
PCC STA 163+13.93	PT STA 168+03.49
N 1,901,711.09	N 1,901,589.57
E 997,391.78	E 997,865.86

TOTAL HOLDING PARCEL 1LFO123

DATE: 9/13/2021
USER: William Wright
FILE: 12-02-477-037-1B-17-Survey-IL-38-StatesStreets-SCADD-Shots-Parcel-ILFO123-Total-Holding-and-Parcel-Detail.dwg



2600 Warrenville Road, Suite 203, Downers Grove, IL 60515
630.705.8110 voice, 630.839.7566 fax
www.millennia.pro

MILLENNIA PROFESSIONAL SERVICES

APPROVED
By William Wright at 1:51 pm, Sep 17, 2021

REVISION DATE: / / REVISION MADE BY:

PLAT OF HIGHWAYS
STATE OF ILLINOIS
DEPARTMENT OF TRANSPORTATION
IL-38 (EAST STATE STREET)

LIMITS: N/A COUNTY: KANE
SECTION: N/A JOB NO: R-91-004-15
STA. 162+22.60 TO STA. 163+53.30
SCALE: 1" = 50' SHEET 34 OF 43 SHEETS

BUREAU OF LAND ACQUISITION
201 WEST CENTER COURT
SCHAMBURG, ILLINOIS 60196

PART OF THE SE 1/4 OF SECTION 2, TWP. 39 N., R. 8 E. OF THE 3RD. P.M., IN KANE COUNTY, ILLINOIS.



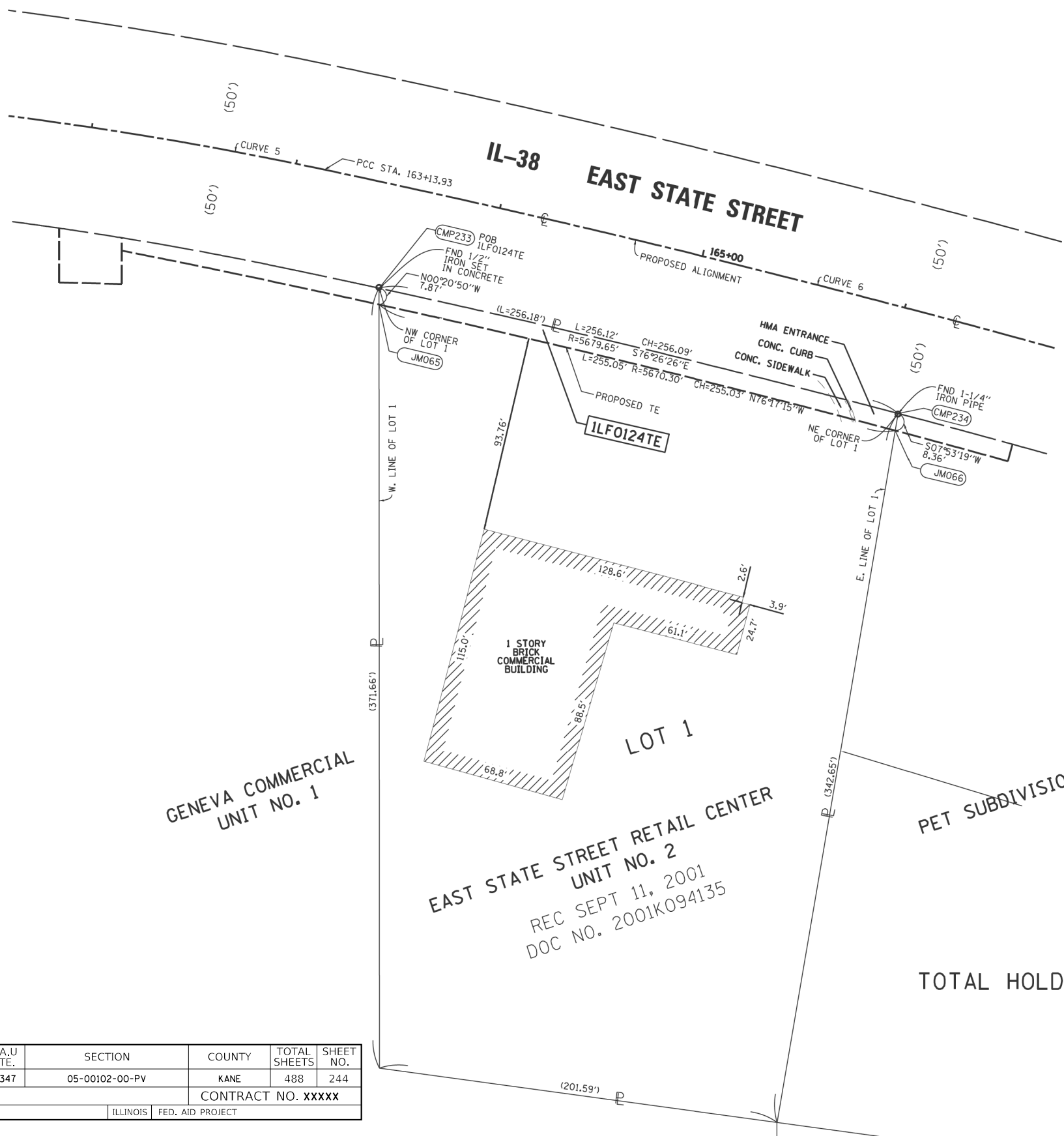
LEGEND



- SECTION LINE
- QUARTER SECTION LINE
- PLATTED LOT LINES
- PROPERTY DASHED LINE
- PROPERTY (DEED) LINE
- APPARENT PROPERTY LINE
- EXISTING CENTERLINE
- PROPOSED CENTERLINE
- EXISTING RIGHT OF WAY LINE
- PROPOSED RIGHT OF WAY LINE
- EXISTING EASEMENT
- PROPOSED EASEMENT
- EXISTING ACCESS CONTROL LINE
- PROPOSED ACCESS CONTROL LINE
- MEASURED DIMENSION
- COMPUTED DIMENSION
- RECORDED DIMENSION
- EXISTING BUILDING



GRAPHIC SCALE
FEET
0 30
SCALE: 1" = 30'



PROPOSED ALIGNMENT
CURVE DATA
Curve 5
Δ = 31° 56' 52"
R = 1,900.00
L = 1,059.43
T = 543.88
C = 1,045.76
CH = N 85° 58' 27" E
PC STA 152+54.51
N 1,901,637.67
E 996,348.61
PI STA 157+98.39
N 1,901,823.69
E 996,859.69
PCC STA 163+13.93
N 1,901,711.09
E 997,391.78

PROPOSED ALIGNMENT
CURVE DATA
Curve 6
Δ = 4° 51' 28"
R = 5,774.15
L = 489.55
T = 244.92
C = 489.41
CH = S 75° 37' 23" E
PCC STA 163+13.93
N 1,901,711.09
E 997,391.78
PI STA 165+58.86
N 1,901,660.38
E 997,631.40
PT STA 168+03.49
N 1,901,589.57
E 997,865.86

- IRON PIPE OR ROD FOUND
- + CUT CROSS FOUND OR SET
- ⊙ EXISTING CONIFEROUS TREE
- ⊖ POWER POLE-UTILITY
- *MAG* NAIL SET
- 5 / 8" REBAR SET
- ⊙ EXISTING DECIDUOUS TREE
- STAKING OF PROPOSED RIGHT OF WAY. SET DIVISION OF HIGHWAYS SURVEY MARKER TO MONUMENT THE POSITION SHOWN. IDENTIFIED BY INSCRIPTION DATA AND SURVEYORS REGISTRATION NUMBER.
- M STAKING OF PROPOSED RIGHT OF WAY IN CULTIVATED AREAS. BURIED 5/8 INCH METAL ROD 20 INCHES BELOW GROUND TO MARK FUTURE SURVEY MARKER POSITION IDENTIFIED BY COLORED PLASTIC CAP BEARING SURVEYORS REGISTRATION NUMBER.
- ⊙ PERMANENT SURVEY MARKER, I.D.O.T. STANDARD 2135 (TO BE SET BY OTHERS)
- RIGHT OF WAY STAKING PROPOSED TO BE SET

NOTES:

- ALL DIMENSIONS ARE MEASURED UNLESS OTHERWISE SPECIFIED.
- BEARINGS AND DISTANCES SHOWN HEREON REFERENCE THE ILLINOIS STATE PLANE COORDINATE SYSTEM, EAST ZONE, NORTH AMERICAN DATUM OF 1983 (CORS96 ADJUSTMENT) "GRID".
- ALL MEASURED AND CALCULATED DISTANCES ARE "GRID" NOT "GROUND". TO OBTAIN GROUND DISTANCES, DIVIDE GRID DISTANCES SHOWN BY THE COMBINATION FACTOR OF 0.99994352.
- AREAS SHOWN ON THIS PLAT ARE "GROUND".

STATE OF ILLINOIS)
) SS
COUNTY OF WILL)

THIS IS TO CERTIFY THAT I, LANCE A VINSEL, AN ILLINOIS PROFESSIONAL LAND SURVEYOR, HAVE SURVEYED THE PLAT OF HIGHWAYS SHOWN HEREON IN SECTION 2, TOWNSHIP 39 NORTH, RANGE 8 EAST OF THE THIRD PRINCIPAL MERIDIAN, KANE COUNTY, THAT THE SURVEY IS TRUE AND COMPLETE AS SHOWN TO THE BEST OF MY KNOWLEDGE AND BELIEF, THAT THE PLAT CORRECTLY REPRESENTS SAID SURVEY, THAT ALL MONUMENTS FOUND AND ESTABLISHED ARE OF PERMANENT QUALITY AND OCCUPY THE POSITIONS SHOWN THEREON AND THAT THE MONUMENTS ARE SUFFICIENT TO ENABLE THE SURVEY TO BE RETRACED, MADE FOR THE DEPARTMENT OF TRANSPORTATION, STATE OF ILLINOIS.

DATED AT DOWNERS GROVE, ILLINOIS THIS _____ DAY OF _____ 2021 A.D.

ILLINOIS PROFESSIONAL LAND SURVEYOR NO. 2891
LICENSE EXPIRATION DATE: NOVEMBER 30, 2022

THIS PROFESSIONAL SERVICE CONFORMS TO THE CURRENT ILLINOIS MINIMUM STANDARDS FOR A BOUNDARY SURVEY.

PARCEL 1LFO124
TOTAL HOLDING & EASEMENT DETAIL

PROJECT COORDINATES				
Illinois State Plane, East Zone, NAD83 (CORS96)				
POINT	STATION	OFFSET	NORTH	EAST
CMP233	163+51.52	50.00	1901654.333	997417.854
JM065	163+53.26	57.68	1901646.468	997417.902
CMP234	166+09.86	49.80	1901594.291	997666.810
JM066	166+10.89	58.11	1901586.012	997665.663

F.A.U R.T.E.	SECTION	COUNTY	TOTAL SHEETS	SHEET NO.
0347	05-00102-00-PV	KANE	488	244
CONTRACT NO. XXXXX				
ILLINOIS FED. AID PROJECT				

PARCEL NUMBER	TOTAL HOLDINGS ACRES	PART TAKEN ACRES	AREA IN EXISTING R.O.W. ACRES	REMAINDER AREA ACRES	EASEMENT AREA		PARCEL INDEX NUMBER
					ACRES	SQUARE FEET	
1LFO124TE	1.859			1.859	0.047	2,047	12-02-477-050

2600 Warrenville Road, Suite 203, Downers Grove, IL 60515
630.705.8110 voice, 630.839.2566 fax
www.millennia.pro



MILLENNIA PROFESSIONAL SERVICES

APPROVED
By William Wright at 1:51 pm, Sep 17, 2021

IDOT USE ONLY

REVISION DATE: / / REVISION MADE BY:

PLAT OF HIGHWAYS
STATE OF ILLINOIS
DEPARTMENT OF TRANSPORTATION
IL-38 (EAST STATE STREET)

LIMITS: N/A COUNTY: KANE
SECTION: N/A JOB NO.: R-91-004-15
STA. 163+51.52 TO STA. 166+10.64
SCALE: 1" = 30' SHEET 35 OF 43 SHEETS

BUREAU OF LAND ACQUISITION
201 WEST CENTER COURT
SCHAMBURG, ILLINOIS 60196

DATE: 9/13/2021 USER: William Wright FILE NAME: P:\2021\20210913\0347-16-11-Survey-IL-38-StatesStreet\SCADD\Shots\Parcel-1LFO124-Total Holding and Parcel Detail.dwg

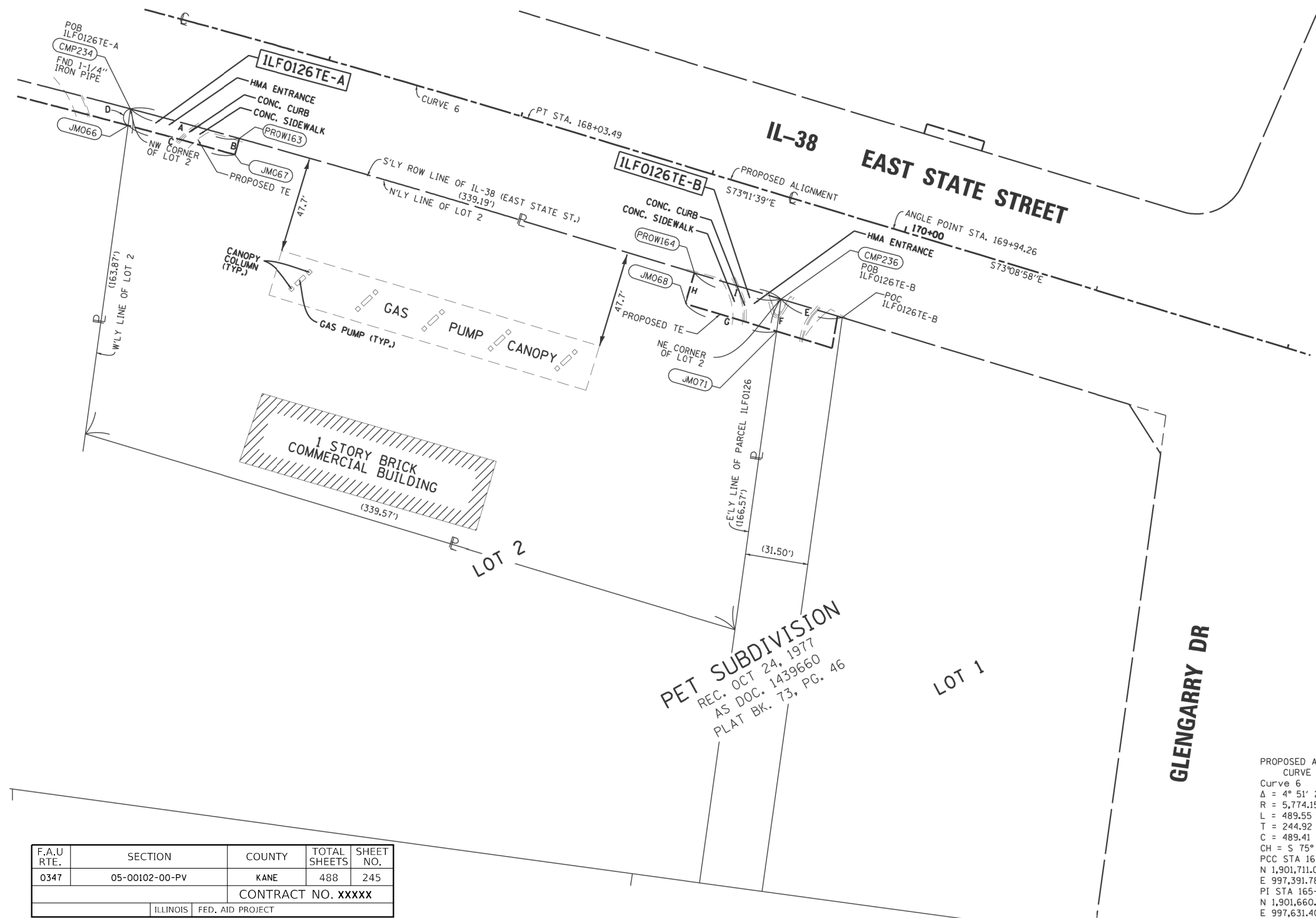
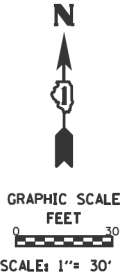
PART OF THE SE 1/4 OF SECTION 2, TWP. 39 N., R. 8 E. OF THE 3RD. P.M., IN KANE COUNTY, ILLINOIS.



LEGEND



- SECTION LINE
- QUARTER SECTION LINE
- PLATTED LOT LINES
- PROPERTY DASHED LINE
- PROPERTY (DEED) LINE
- APPEARANT PROPERTY LINE
- EXISTING CENTERLINE
- PROPOSED CENTERLINE
- EXISTING RIGHT OF WAY LINE
- PROPOSED RIGHT OF WAY LINE
- EXISTING EASEMENT
- PROPOSED EASEMENT
- EXISTING ACCESS CONTROL LINE
- PROPOSED ACCESS CONTROL LINE
- MEASURED DIMENSION
- COMPUTED DIMENSION
- RECORDED DIMENSION
- EXISTING BUILDING



- IRON PIPE OR ROD FOUND
- + CUT CROSS FOUND OR SET
- ⊙ EXISTING CONIFEROUS TREE
- ⊖ POWER POLE-UTILITY
- STAKING OF PROPOSED RIGHT OF WAY. SET DIVISION OF HIGHWAYS SURVEY MARKER TO MONUMENT THE POSITION SHOWN, IDENTIFIED BY INSCRIPTION DATA AND SURVEYORS REGISTRATION NUMBER.
- M STAKING OF PROPOSED RIGHT OF WAY IN CULTIVATED AREAS. BURIED 5/8 INCH METAL ROD 20 INCHES BELOW GROUND TO MARK FUTURE SURVEY MARKER POSITION IDENTIFIED BY COLORED PLASTIC CAP BEARING SURVEYORS REGISTRATION NUMBER.
- ⊙ PERMANENT SURVEY MARKER, I.D.O.T. STANDARD 2135 (TO BE SET BY OTHERS)
- RIGHT OF WAY STAKING PROPOSED TO BE SET

NOTES:

- ALL DIMENSIONS ARE MEASURED UNLESS OTHERWISE SPECIFIED.
- BEARINGS AND DISTANCES SHOWN HEREON REFERENCE THE ILLINOIS STATE PLANE COORDINATE SYSTEM, EAST ZONE, NORTH AMERICAN DATUM OF 1983 (CORS96 ADJUSTMENT) "GRID".
- ALL MEASURED AND CALCULATED DISTANCES ARE "GRID" NOT "GROUND". TO OBTAIN GROUND DISTANCES, DIVIDE GRID DISTANCES SHOWN BY THE COMBINATION FACTOR OF 0.99994352.
- AREAS SHOWN ON THIS PLAT ARE "GROUND".

STATE OF ILLINOIS)
 COUNTY OF WILL)

THIS IS TO CERTIFY THAT I, LANCE A VINSEL, AN ILLINOIS PROFESSIONAL LAND SURVEYOR, HAVE SURVEYED THE PLAT OF HIGHWAYS SHOWN HEREON IN SECTION 2, TOWNSHIP 39 NORTH, RANGE 8 EAST OF THE THIRD PRINCIPAL MERIDIAN, KANE COUNTY, THAT THE SURVEY IS TRUE AND COMPLETE AS SHOWN TO THE BEST OF MY KNOWLEDGE AND BELIEF, THAT THE PLAT CORRECTLY REPRESENTS SAID SURVEY, THAT ALL MONUMENTS FOUND AND ESTABLISHED ARE OF PERMANENT QUALITY AND OCCUPY THE POSITIONS SHOWN THEREON AND THAT THE MONUMENTS ARE SUFFICIENT TO ENABLE THE SURVEY TO BE RETRACED, MADE FOR THE DEPARTMENT OF TRANSPORTATION, STATE OF ILLINOIS.

DATED AT DOWNERS GROVE, ILLINOIS THIS _____ DAY OF _____ 2021 A.D.

ILLINOIS PROFESSIONAL LAND SURVEYOR NO. 2891
 LICENSE EXPIRATION DATE: NOVEMBER 30, 2022

THIS PROFESSIONAL SERVICE CONFORMS TO THE CURRENT ILLINOIS MINIMUM STANDARDS FOR A BOUNDARY SURVEY.

PROPOSED ALIGNMENT
 CURVE DATA
 Curve 6
 Δ = 4° 51' 28"
 R = 5,774.15
 L = 489.55
 T = 244.92
 C = 489.41
 CH = S 75° 37' 23" E
 PCC STA 163+13.93
 N 1,901,711.09
 E 997,391.78
 PI STA 165+58.86
 N 1,901,660.38
 E 997,631.40
 PT STA 168+03.49
 N 1,901,589.57
 E 997,865.86

F.A.U. RTE.	SECTION	COUNTY	TOTAL SHEETS	SHEET NO.
0347	05-00102-00-PV	KANE	488	245
CONTRACT NO. XXXXX				
ILLINOIS FED. AID PROJECT				

LINE TABLE ILF0126TE-B

D	BEARING
E 31.88'	N73°10'15"W
F 16.21'	S07°56'22"W
G 47.65'	N73°08'31"W
H 15.99'	N16°51'34"E
I 45.14'	S73°10'15"E

**PARCEL 1LF0126
 TOTAL HOLDING & EASEMENT DETAIL**

PROJECT COORDINATES
 Illinois State Plane, East Zone, NAD83 (CORS96)

POINT	STATION	OFFSET	NORTH	EAST
CMP234	166+09.86	49.80	1901594.291	997666.810
JM066	166+10.89	58.11	1901586.012	997665.663
PROW163	166+66.86	49.80	1901579.535	997721.358
JM067	166+66.92	58.22	1901571.395	997719.161
JM068	169+05.71	65.76	1901497.058	997944.710
PROW164	169+05.73	49.80	1901512.365	997949.348
CMP236	169+50.87	49.80	1901499.297	997992.553
JM071	169+53.37	65.81	1901483.239	997990.314

PARCEL NUMBER	TOTAL HOLDINGS ACRES	PART TAKEN ACRES	AREA IN EXISTING R.O.W. ACRES	REMAINDER AREA ACRES	EASEMENT AREA		PARCEL INDEX NUMBER
					ACRES	SQUARE FEET	
ILF0126TE-A	1.281			1.281	0.011		12-02-477-049
ILF0126TE-B					0.017		

CURVE TABLE ILF0126TE-A

	L	R	CH	BEARING
A	55.72'	5673.65'	55.72'	S74°51'49"E
C	55.46'	5670.30'	55.46'	N74°43'07"W

LINE TABLE ILF0126TE-A

D	BEARING
B 8.43'	S15°06'00"W
D 8.36'	N07°53'19"E



2600 Warrenville Road, Suite 203, Downers Grove, IL 60515
 630.705.8110 voice, 630.839.7566 fax
 www.millennia.pro

MILLENNIA PROFESSIONAL SERVICES

APPROVED
 By William Wright at 1:51 pm, Sep 17, 2021

IDOT USE ONLY

REVISION DATE: / / REVISION MADE BY:

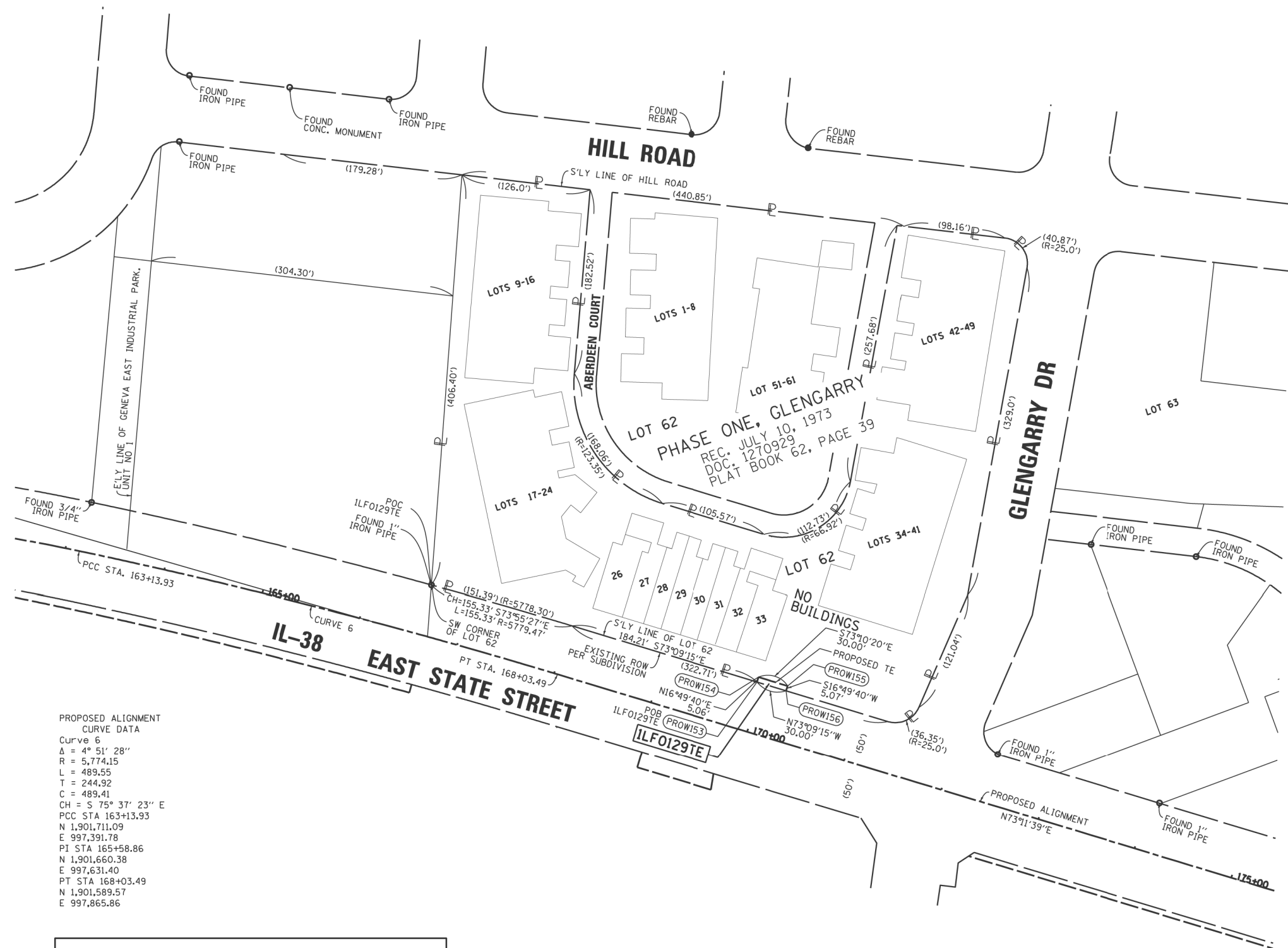
PLAT OF HIGHWAYS
 STATE OF ILLINOIS
 DEPARTMENT OF TRANSPORTATION
 IL-38 (EAST STATE STREET)

LIMITS: N/A COUNTY: KANE
 SECTION: N/A JOB NO.: R-91-004-15
 STA. 166+09.86 TO STA. 169+82.37
 SCALE: 1" = 40' SHEET 36 OF 43 SHEETS

BUREAU OF LAND ACQUISITION
 201 WEST CENTER COURT
 SCHAMBURG, ILLINOIS 60196

DATE: 9/13/2021 USER: NAME: P:\2021\20210913\11302105_VL_Survey_IL-38_StateStreet_SCD001_Shts_Parcel_ILF0126_Totl_Holding_and_Parcel_Detail.dwg FILE NAME: P:\2021\20210913\11302105_VL_Survey_IL-38_StateStreet_SCD001_Shts_Parcel_ILF0126_Totl_Holding_and_Parcel_Detail.dwg

PART OF THE SW 1/4 OF SECTION 1 AND OF THE SE 1/4 OF SECTION 2, TWP. 39 N., R. 8 E. OF THE 3RD. P.M., IN KANE COUNTY, ILLINOIS.



LEGEND

SECTION CORNER: 9, 10, 15, 16

QUARTER SECTION CORNER: 16, 15

GRAPHIC SCALE FEET: 0 to 60

SCALE: 1" = 60'

- SECTION LINE
- QUARTER SECTION LINE
- PLATTED LOT LINES
- PROPERTY DASHED LINE
- PROPERTY (DEED) LINE
- APPARENT PROPERTY LINE
- EXISTING CENTERLINE
- PROPOSED CENTERLINE
- EXISTING RIGHT OF WAY LINE
- PROPOSED RIGHT OF WAY LINE
- EXISTING EASEMENT
- PROPOSED EASEMENT
- EXISTING ACCESS CONTROL LINE
- PROPOSED ACCESS CONTROL LINE
- MEASURED DIMENSION
- COMPUTED DIMENSION
- RECORDED DIMENSION
- EXISTING BUILDING

IRON PIPE OR ROD FOUND

CUT CROSS FOUND OR SET

EXISTING CONIFEROUS TREE

POWER POLE-UTILITY

MAG NAIL SET

5 / 8" REBAR SET

EXISTING DECIDUOUS TREE

STAKING OF PROPOSED RIGHT OF WAY. SET DIVISION OF HIGHWAYS SURVEY MARKER TO MONUMENT THE POSITION SHOWN, IDENTIFIED BY INSCRIPTION DATA AND SURVEYORS REGISTRATION NUMBER.

STAKING OF PROPOSED RIGHT OF WAY IN CULTIVATED AREAS. BURIED 5/8 INCH METAL ROD 20 INCHES BELOW GROUND TO MARK FUTURE SURVEY MARKER POSITION IDENTIFIED BY COLORED PLASTIC CAP BEARING SURVEYORS REGISTRATION NUMBER.

PERMANENT SURVEY MARKER, I.D.O.T. STANDARD 2135 (TO BE SET BY OTHERS)

RIGHT OF WAY STAKING PROPOSED TO BE SET

NOTES:

- ALL DIMENSIONS ARE MEASURED UNLESS OTHERWISE SPECIFIED.
- BEARINGS AND DISTANCES SHOWN HEREON REFERENCE THE ILLINOIS STATE PLANE COORDINATE SYSTEM, EAST ZONE, NORTH AMERICAN DATUM OF 1983 (CORS96 ADJUSTMENT) "GRID".
- ALL MEASURED AND CALCULATED DISTANCES ARE "GRID" NOT "GROUND". TO OBTAIN GROUND DISTANCES, DIVIDE GRID DISTANCES SHOWN BY THE COMBINATION FACTOR OF 0.99994352.
- AREAS SHOWN ON THIS PLAT ARE "GROUND".

STATE OF ILLINOIS)
 COUNTY OF WILL)

THIS IS TO CERTIFY THAT I, LANCE A VINSEL, AN ILLINOIS PROFESSIONAL LAND SURVEYOR, HAVE SURVEYED THE PLAT OF HIGHWAYS SHOWN HEREON IN SECTION 2, TOWNSHIP 39 NORTH, RANGE 8 EAST OF THE THIRD PRINCIPAL MERIDIAN, KANE COUNTY, THAT THE SURVEY IS TRUE AND COMPLETE AS SHOWN TO THE BEST OF MY KNOWLEDGE AND BELIEF, THAT THE PLAT CORRECTLY REPRESENTS SAID SURVEY, THAT ALL MONUMENTS FOUND AND ESTABLISHED ARE OF PERMANENT QUALITY AND OCCUPY THE POSITIONS SHOWN THEREON AND THAT THE MONUMENTS ARE SUFFICIENT TO ENABLE THE SURVEY TO BE RETRACED, MADE FOR THE DEPARTMENT OF TRANSPORTATION, STATE OF ILLINOIS.

DATED AT DOWNERS GROVE, ILLINOIS THIS _____ DAY OF _____ 2021 A.D.

ILLINOIS PROFESSIONAL LAND SURVEYOR NO. 2891
 LICENSE EXPIRATION DATE: NOVEMBER 30, 2022

THIS PROFESSIONAL SERVICE CONFORMS TO THE CURRENT ILLINOIS MINIMUM STANDARDS FOR A BOUNDARY SURVEY.

PROPOSED ALIGNMENT
 CURVE DATA
 Curve 6
 Δ = 4° 51' 28"
 R = 5,774.15
 L = 489.55
 T = 244.92
 C = 489.41
 CH = S 75° 37' 23" E
 PCC STA 163+13.93
 N 1,901,711.09
 E 997,391.78
 PI STA 165+58.86
 N 1,901,660.38
 E 997,631.40
 PT STA 168+03.49
 N 1,901,589.57
 E 997,865.86

PROJECT COORDINATES
 Illinois State Plane, East Zone, NAD83 (CORS96)

POINT	STATION	OFFSET	NORTH	EAST
PROW154	169+95.00	-54.90	1901586.767	998065.116
PROW153	169+95.00	-49.90	1901581.923	998063.651
PROW155	170+25.00	-54.90	1901578.083	998093.831
PROW156	170+25.00	-49.90	1901573.229	998092.363

**PARCEL 1LF0129
 TOTAL HOLDING & EASEMENT DETAIL**

PARCEL NUMBER	TOTAL HOLDINGS ACRES	PART TAKEN ACRES	AREA IN EXISTING R.O.W. ACRES	REMAINDER AREA ACRES	EASEMENT AREA		PARCEL INDEX NUMBER
					ACRES	SQUARE FEET	
1LF0129TE	1.715			1.715	0.003	152	12-02-429-016

F.A.U RTE.	SECTION	COUNTY	TOTAL SHEETS	SHEET NO.
0347	05-00102-00-PV	KANE	488	247
CONTRACT NO. XXXXX				
ILLINOIS FED. AID PROJECT				

2600 Warrenville Road, Suite 203, Downers Grove, IL 60515
 630.705.8110 voice, 630.839.7566 fax
 www.millennia.pro

MILLENNIA PROFESSIONAL SERVICES

REVISION DATE: / / REVISION MADE BY:

IDOT USE ONLY

APPROVED
 By William Wright at 1:51 pm, Sep 17, 2021

PLAT OF HIGHWAYS
 STATE OF ILLINOIS
 DEPARTMENT OF TRANSPORTATION
 IL-38 (EAST STATE STREET)

LIMITS: N/A COUNTY: KANE
 SECTION: N/A JOB NO.: R-91-004-15
 STA. 169+95.00 TO STA. 170+25.00
 SCALE: 1" = 60' SHEET 38 OF 43 SHEETS

BUREAU OF LAND ACQUISITION
 201 WEST CENTER COURT
 SCHAMBURG, ILLINOIS 60196

DATE: 9/13/2021
 USER: NAME: Millennium Professional Services
 FILE: NAME: 1LF0129TE.DWG

PART OF THE SW 1/4 OF SECTION 1, TWP. 39 N., R. 8 E. OF THE 3RD. P.M., IN KANE COUNTY, ILLINOIS.

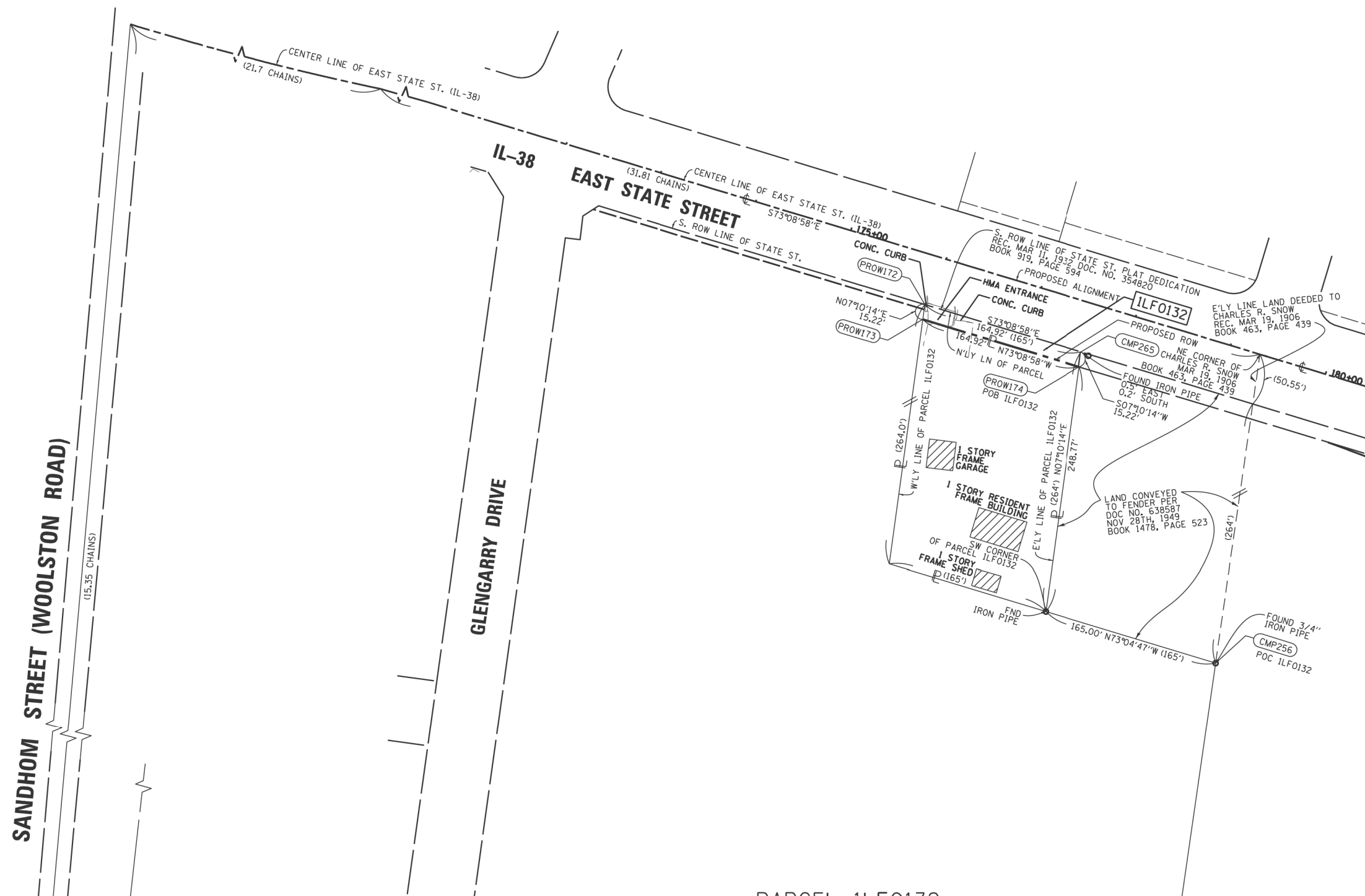
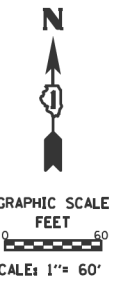


SECTION CORNER



QUARTER SECTION CORNER

- LEGEND**
- SECTION LINE
 - QUARTER SECTION LINE
 - PLATTED LOT LINES
 - - - - - PROPERTY DASHED LINE
 - PROPERTY (DEED) LINE
 - APPARENT PROPERTY LINE
 - EXISTING CENTERLINE
 - PROPOSED CENTERLINE
 - EXISTING RIGHT OF WAY LINE
 - PROPOSED RIGHT OF WAY LINE
 - EXISTING EASEMENT
 - PROPOSED EASEMENT
 - EXISTING ACCESS CONTROL LINE
 - PROPOSED ACCESS CONTROL LINE
 - MEASURED DIMENSION
 - COMPUTED DIMENSION
 - RECORDED DIMENSION
 - EXISTING BUILDING



- IRON PIPE OR ROD FOUND
- + CUT CROSS FOUND OR SET
- ⊖ EXISTING CONIFEROUS TREE
- ⊕ POWER POLE-UTILITY
- ⊙ *MAG* NAIL SET
- 5 / 8" REBAR SET
- ⊙ EXISTING DECIDUOUS TREE
- STAKING OF PROPOSED RIGHT OF WAY. SET DIVISION OF HIGHWAYS SURVEY MARKER TO MONUMENT THE POSITION SHOWN, IDENTIFIED BY INSCRIPTION DATA AND SURVEYORS REGISTRATION NUMBER.
- STAKING OF PROPOSED RIGHT OF WAY IN CULTIVATED AREAS. BURIED 5/8 INCH METAL ROD 20 INCHES BELOW GROUND TO MARK FUTURE SURVEY MARKER POSITION IDENTIFIED BY COLORED PLASTIC CAP BEARING SURVEYORS REGISTRATION NUMBER.
- ⊙ PERMANENT SURVEY MARKER, I.D.O.T. STANDARD 2135 (TO BE SET BY OTHERS)
- RIGHT OF WAY STAKING PROPOSED TO BE SET

- NOTES:**
- ALL DIMENSIONS ARE MEASURED UNLESS OTHERWISE SPECIFIED.
 - BEARINGS AND DISTANCES SHOWN HEREON REFERENCE THE ILLINOIS STATE PLANE COORDINATE SYSTEM, EAST ZONE, NORTH AMERICAN DATUM OF 1983 (CORS96 ADJUSTMENT) "GRID".
 - ALL MEASURED AND CALCULATED DISTANCES ARE "GRID" NOT "GROUND". TO OBTAIN GROUND DISTANCES, DIVIDE GRID DISTANCES SHOWN BY THE COMBINATION FACTOR OF 0.99994352.
 - AREAS SHOWN ON THIS PLAT ARE "GROUND".

STATE OF ILLINOIS)
 COUNTY OF WILL)

THIS IS TO CERTIFY THAT I, LANCE A VINSEL, AN ILLINOIS PROFESSIONAL LAND SURVEYOR, HAVE SURVEYED THE PLAT OF HIGHWAYS SHOWN HEREON IN SECTION 1, TOWNSHIP 39 NORTH, RANGE 8 EAST OF THE THIRD PRINCIPAL MERIDIAN, KANE COUNTY, THAT THE SURVEY IS TRUE AND COMPLETE AS SHOWN TO THE BEST OF MY KNOWLEDGE AND BELIEF, THAT THE PLAT CORRECTLY REPRESENTS SAID SURVEY, THAT ALL MONUMENTS FOUND AND ESTABLISHED ARE OF PERMANENT QUALITY AND OCCUPY THE POSITIONS SHOWN THEREON AND THAT THE MONUMENTS ARE SUFFICIENT TO ENABLE THE SURVEY TO BE RETRACED, MADE FOR THE DEPARTMENT OF TRANSPORTATION, STATE OF ILLINOIS.

DATED AT DOWNERS GROVE, ILLINOIS THIS _____ DAY OF _____ 2021 A.D.

ILLINOIS PROFESSIONAL LAND SURVEYOR NO. 2891
 LICENSE EXPIRATION DATE: NOVEMBER 30, 2022

THIS PROFESSIONAL SERVICE CONFORMS TO THE CURRENT ILLINOIS MINIMUM STANDARDS FOR A BOUNDARY SURVEY.

PARCEL 1LF0132
 TOTAL HOLDING & PARCEL DETAIL

PROJECT COORDINATES
 Illinois State Plane, East Zone, NAD83 (CORS96)

POINT	STATION	OFFSET	NORTH	EAST
PROW172	175+92.81	55.10	1901308.195	998605.376
PROW173	175+94.51	65.00	1901298.207	998604.119
CMP265	177+56.87	50.00	1901265.500	998763.862
PROW174	177+59.43	65.00	1901250.399	998761.962
CMP256	179+66.26	310.40	1900955.553	998888.769

PARCEL NUMBER	TOTAL HOLDINGS ACRES	PART TAKEN ACRES	AREA IN EXISTING R.O.W. ACRES	REMAINDER AREA ACRES	EASEMENT AREA ACRES	SQUARE FEET	PARCEL INDEX NUMBER
1LF0132	0.985	0.057		0.928			12-01-351-002

F.A.U. RTE.	SECTION	COUNTY	TOTAL SHEETS	SHEET NO.
0347	05-00102-00-PV	KANE	488	250
CONTRACT NO. XXXXX				
ILLINOIS FED. AID PROJECT				



2600 Warrenville Road, Suite 203, Downers Grove, IL 60515
 630.705.8110 voice, 630.839.7566 fax
 www.millennia.pro

IDOT USE ONLY

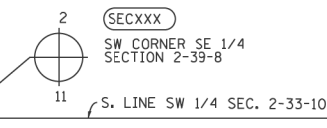
APPROVED
 By William Wright at 1:52 pm, Sep 17, 2021

PLAT OF HIGHWAYS
 STATE OF ILLINOIS
 DEPARTMENT OF TRANSPORTATION
 IL-38 (EAST STATE STREET)

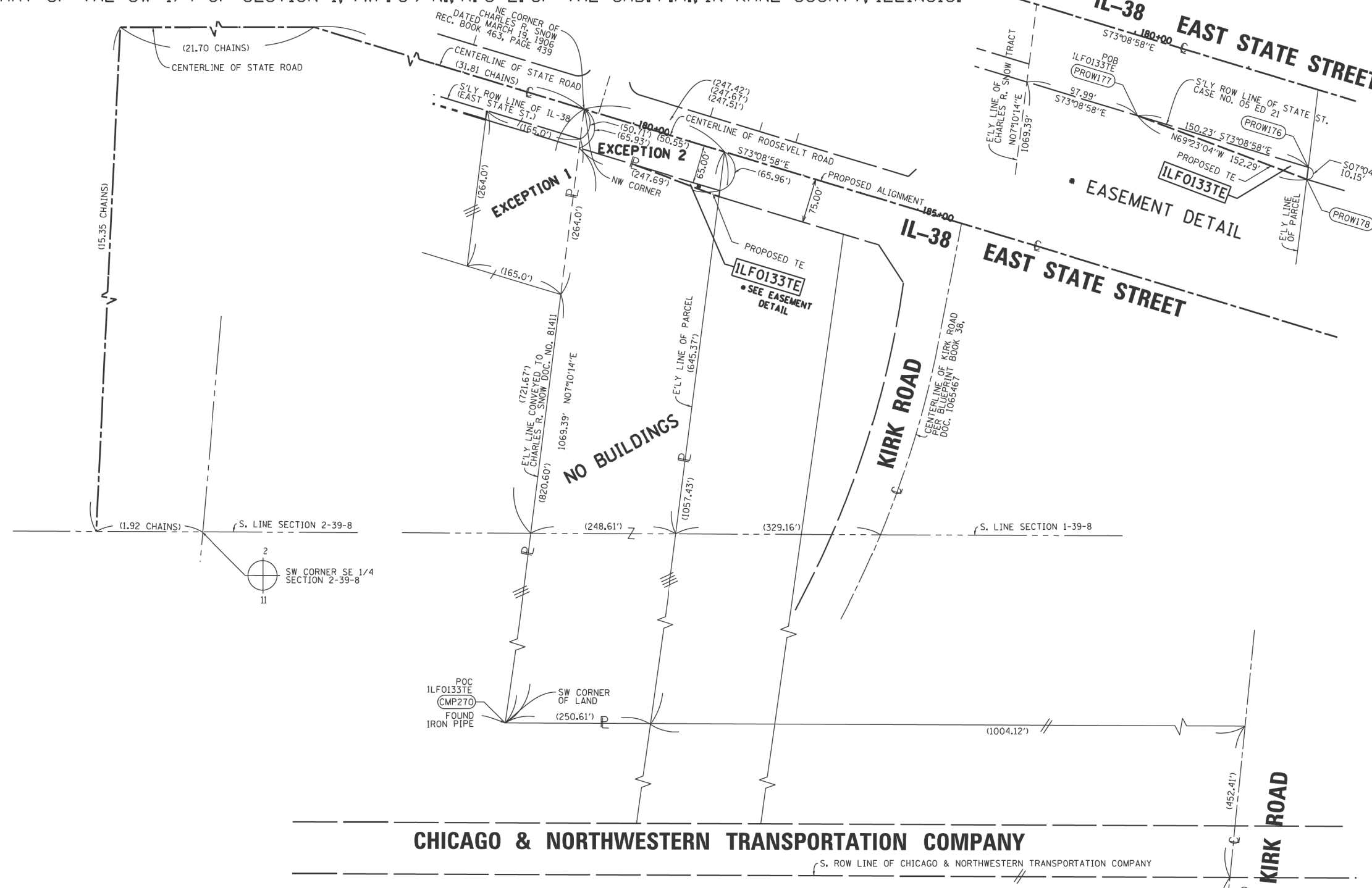
LIMITS: N/A COUNTY: KANE
 SECTION: N/A JOB NO: R-91-004-15
 STA. 175+92.81 TO STA. 177+59.43
 SCALE: 1" = 60' SHEET 41 OF 43 SHEETS

BUREAU OF LAND ACQUISITION
 201 WEST CENTER COURT
 SCHAUMBURG, ILLINOIS 60196

DATE: 9/13/2021
 USER: M:\millennia\p_ofessional\services\lance.vinsel\1130.StateStreets\SEC001\Shots\Parcel_1LF0132.Total.Holding.and.Parcel.Detail.dgn
 FILE: 1130.StateStreets\SEC001\Shots\Parcel_1LF0132.Total.Holding.and.Parcel.Detail.dgn



PART OF THE SW 1/4 OF SECTION 1, TWP. 39 N., R. 8 E. OF THE 3RD. P.M., IN KANE COUNTY, ILLINOIS.



LEGEND

SECTION CORNER: 9 10 15 16

QUARTER SECTION CORNER: 15

SECTION LINE

QUARTER SECTION LINE

PLATTED LOT LINES

PROPERTY DASHED LINE

PROPERTY (DEED) LINE

APPARENT PROPERTY LINE

EXISTING CENTERLINE

PROPOSED CENTERLINE

EXISTING RIGHT OF WAY LINE

PROPOSED RIGHT OF WAY LINE

EXISTING EASEMENT

PROPOSED EASEMENT

EXISTING ACCESS CONTROL LINE

PROPOSED ACCESS CONTROL LINE

MEASURED DIMENSION

COMPUTED DIMENSION

RECORDED DIMENSION

EXISTING BUILDING

IRON PIPE OR ROD FOUND

CUT CROSS FOUND OR SET

EXISTING CONIFEROUS TREE

POWER POLE-UTILITY

MAG NAIL SET

5 / 8" REBAR SET

EXISTING DECIDUOUS TREE

STAKING OF PROPOSED RIGHT OF WAY. SET DIVISION OF HIGHWAYS SURVEY MARKER TO MONUMENT THE POSITION SHOWN. IDENTIFIED BY INSCRIPTION DATA AND SURVEYORS REGISTRATION NUMBER.

STAKING OF PROPOSED RIGHT OF WAY IN CULTIVATED AREAS. BURIED 5/8 INCH METAL ROD 20 INCHES BELOW GROUND TO MARK FUTURE SURVEY MARKER POSITION IDENTIFIED BY COLORED PLASTIC CAP BEARING SURVEYORS REGISTRATION NUMBER.

PERMANENT SURVEY MARKER, I.D.O.T. STANDARD 2135 (TO BE SET BY OTHERS)

RIGHT OF WAY STAKING PROPOSED TO BE SET

NOTES:

ALL DIMENSIONS ARE MEASURED UNLESS OTHERWISE SPECIFIED.

BEARINGS AND DISTANCES SHOWN HEREON REFERENCE THE ILLINOIS STATE PLANE COORDINATE SYSTEM, EAST ZONE, NORTH AMERICAN DATUM OF 1983 (CORS96 ADJUSTMENT) "GRID".

ALL MEASURED AND CALCULATED DISTANCES ARE "GRID" NOT "GROUND". TO OBTAIN GROUND DISTANCES, DIVIDE GRID DISTANCES SHOWN BY THE COMBINATION FACTOR OF 0.99994352.

AREAS SHOWN ON THIS PLAT ARE "GROUND".

STATE OF ILLINOIS)
 COUNTY OF TAZEWELL)

THIS IS TO CERTIFY THAT I, DANIEL EVANS, AN ILLINOIS PROFESSIONAL LAND SURVEYOR, HAVE SURVEYED THE PLAT OF HIGHWAYS SHOWN HEREON IN SECTION 1, TOWNSHIP 39 NORTH, RANGE 8 EAST OF THE THIRD PRINCIPAL MERIDIAN, KANE COUNTY, THAT THE SURVEY IS TRUE AND COMPLETE AS SHOWN TO THE BEST OF MY KNOWLEDGE AND BELIEF, THAT THE PLAT CORRECTLY REPRESENTS SAID SURVEY, THAT ALL MONUMENTS FOUND AND ESTABLISHED ARE OF PERMANENT QUALITY AND OCCUPY THE POSITIONS SHOWN THEREON AND THAT THE MONUMENTS ARE SUFFICIENT TO ENABLE THE SURVEY TO BE RETRACED, MADE FOR THE DEPARTMENT OF TRANSPORTATION, STATE OF ILLINOIS.

DATED AT DOWNERS GROVE, ILLINOIS THIS _____ DAY OF _____ 2021 A.D.

ILLINOIS PROFESSIONAL LAND SURVEYOR NO. 3348
 LICENSE EXPIRATION DATE: NOVEMBER 30, 2022

THIS PROFESSIONAL SERVICE CONFORMS TO THE CURRENT ILLINOIS MINIMUM STANDARDS FOR A BOUNDARY SURVEY.

PROJECT COORDINATES
 Illinois State Plane, East Zone, NAD 83 (CORS96)

POINT	STATION	OFFSET	NORTH	EAST
PROW177	180+22.39	65.00	1901174.174	999013.630
CMP270	181+04.21	1119.20	1900141.549	998786.363
PROW176	181+72.62	65.00	1901130.624	999157.414
PROW178	181+74.35	75.00	1901120.554	999156.165

PARCEL NUMBER	TOTAL HOLDINGS ACRES	PART TAKEN SQUARE FEET	AREA IN EXISTING R.O.W. ACRES	REMAINDER AREA ACRES	EASEMENT AREA		PARCEL INDEX NUMBER
					ACRES	SQUARE FEET	
1LFO133TE	5.810			5.810	0.017		12-01-351-015

F.A.U RTE.	SECTION	COUNTY	TOTAL SHEETS	SHEET NO.
0347	05-00102-00-PV	KANE	488	251

CONTRACT NO. XXXXX

ILLINOIS FED. AID PROJECT

2600 Warrenville Road, Suite 203, Downers Grove, IL 60515
 630.705.8110 voice, 630.839.7566 fax
 www.millennia.pro



APPROVED
 By William Wright at 1:52 pm, Sep 17, 2021

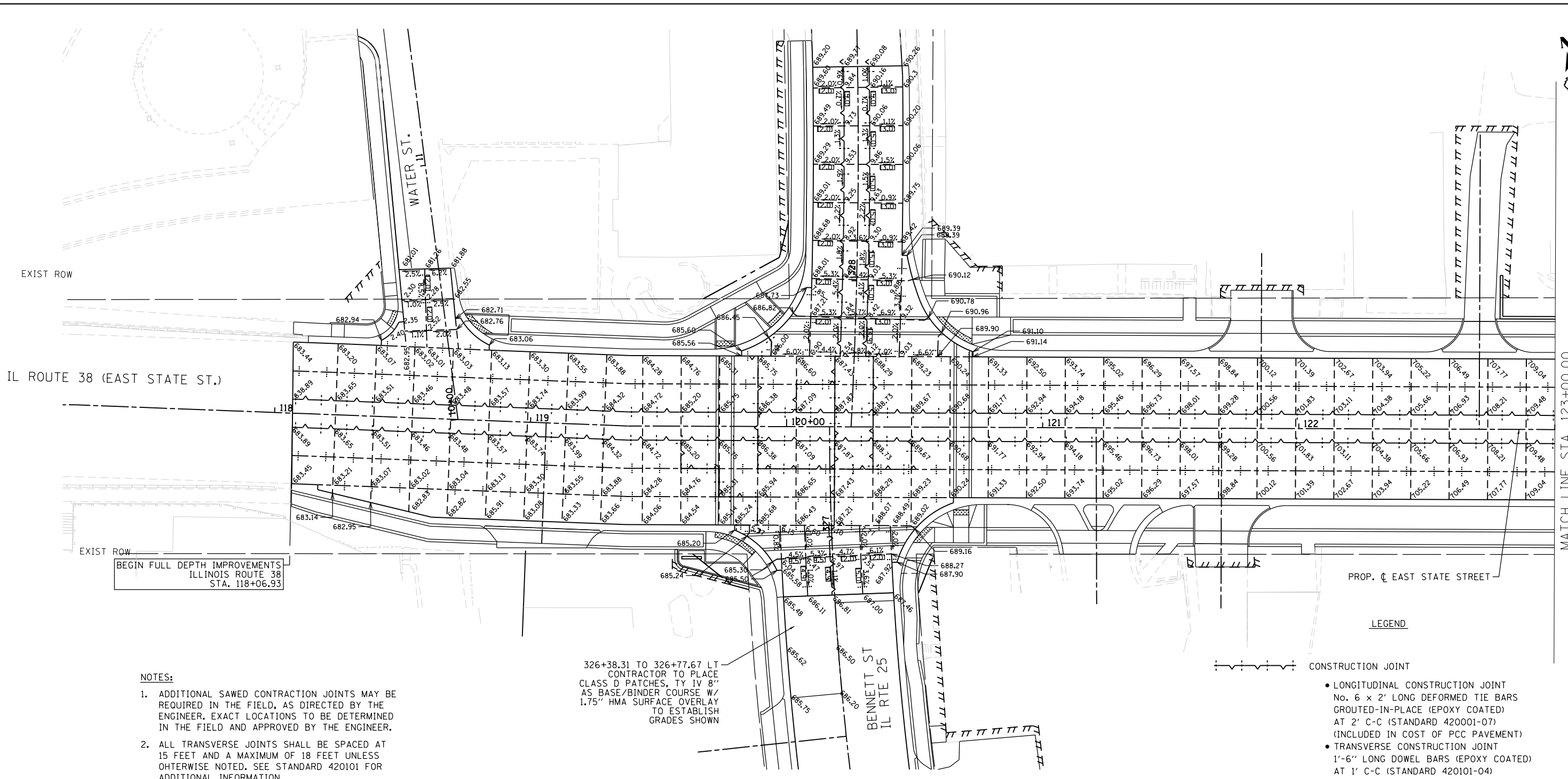
PLAT OF HIGHWAYS
 STATE OF ILLINOIS
 DEPARTMENT OF TRANSPORTATION
 IL-38 (EAST STATE STREET)

LIMITS: N/A COUNTY: KANE
 SECTION: N/A JOB NO.: R-91-004-15
 STA. 180+22.39 TO STA. 181+74.35
 SCALE: 1"= 100' SHEET 42 OF 43 SHEETS

BUREAU OF LAND ACQUISITION
 201 WEST CENTER COURT
 SCHAMBURG, ILLINOIS 60196

DATE: 9/13/2021
 USER: USERNAME
 FILE: PLAT

REVISION DATE: / / REVISION MADE BY:



NOTES:

1. ADDITIONAL SAWED CONTRACTION JOINTS MAY BE REQUIRED IN THE FIELD, AS DIRECTED BY THE ENGINEER. EXACT LOCATIONS TO BE DETERMINED IN THE FIELD AND APPROVED BY THE ENGINEER.
2. ALL TRANSVERSE JOINTS SHALL BE SPACED AT 15 FEET AND A MAXIMUM OF 18 FEET UNLESS OTHERWISE NOTED. SEE STANDARD 420101 FOR ADDITIONAL INFORMATION.
3. PAVEMENT ROUNDOUTS FOR MANHOLES AND UTILITY CASTINGS SHALL BE CONSTRUCTED IN ACCORDANCE WITH STANDARD 420111.
4. ALL ELEVATIONS NOT SHOWN SHALL FOLLOW THE TYPICAL SECTIONS AND PROFILES.
5. ALL SIDEWALK RAMP MUST BE ADA COMPLIANT (STANDARD 424001, 424006, 424011, OR 424021). REFER TO ADA RAMP GRADING PLANS SHEETS FOR DETAILS.
6. THE MINIMUM LENGTH OF ALL STUBS IS 2'.

326+38.31 TO 326+77.67 LT
 CONTRACTOR TO PLACE
 CLASS D PATCHES, TY IV 8"
 AS BASE/BINDER COURSE W/
 1.75" HMA SURFACE OVERLAY
 TO ESTABLISH
 GRADES SHOWN

LEGEND

- CONSTRUCTION JOINT
 - LONGITUDINAL CONSTRUCTION JOINT
No. 6 x 2' LONG DEFORMED TIE BARS GROUTED-IN-PLACE (EPOXY COATED) AT 2' C-C (STANDARD 420001-07) (INCLUDED IN COST OF PCC PAVEMENT)
 - TRANSVERSE CONSTRUCTION JOINT
1'-6" LONG DOWEL BARS (EPOXY COATED) AT 1' C-C (STANDARD 420101-04) (INCLUDED IN COST OF PCC PAVEMENT)
- SAWED JOINT
 - LONGITUDINAL SAWED JOINT
No. 6 X 2'-6" LONG DEFORMED TIE BARS (EPOXY COATED) AT 2'-6" C-C (STANDARD 420001-07) (INCLUDED IN COST OF PCC PAVEMENT)
 - TRANSVERSE CONTRACTION JOINT
1'-6" LONG DOWEL BARS (EPOXY COATED) (INCLUDED IN COST OF PCC PAVEMENT)
- SAWED/CONSTRUCTION JOINT WITHOUT BARS
- LENGTH (FT) OF PAVEMENT PANEL (BETWEEN JOINTS) IF DIFFERENT THAN 15.0'

FILE NAME = FA\961-000 Genevo East State St.CADD.Sheets\961-000_SHT_JOINTING.dwg



USER NAME = tnestor	DESIGNED - GJE	REVISED -
	DRAWN - GJE	REVISED -
PLOT SCALE = 40.0000' / in.	CHECKED - DBB	REVISED -
PLOT DATE = 1/13/2025	DATE - 11/7/2024	REVISED -

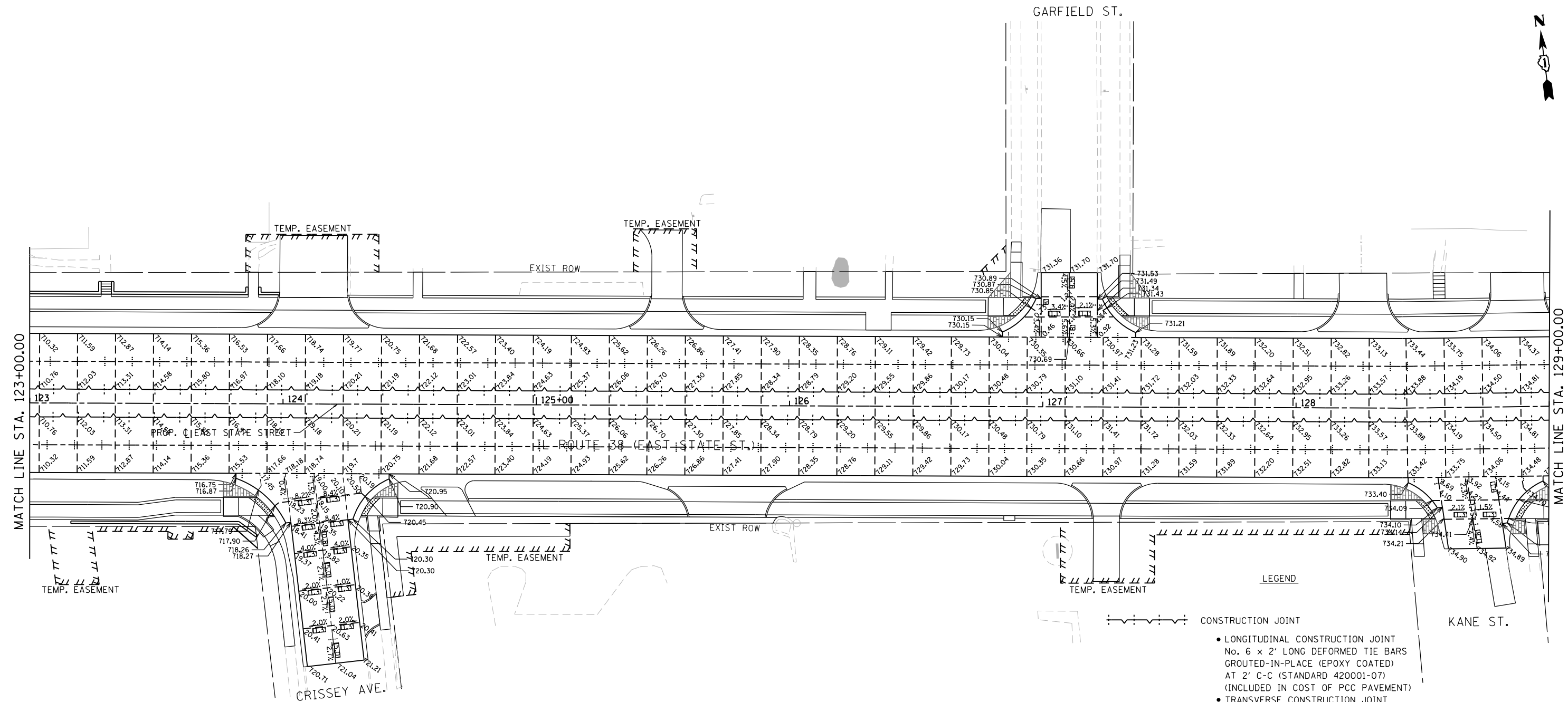
**STATE OF ILLINOIS
DEPARTMENT OF TRANSPORTATION**

**ILLINOIS ROUTE 38 - EAST STATE STREET
JOINTING PLAN**

SCALE: 1"=20' SHEET 1 OF 11 SHEETS STA. TO STA.


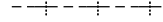


F.A.U. RTE.	SECTION	COUNTY	TOTAL SHEETS	SHEET NO.
0347	05-00102-00-PV	KANE	488	253
CONTRACT NO. 61J84				
ILLINOIS FED. AID PROJECT				

MATCH LINE STA. 123+00.00



MATCH LINE STA. 123+00.00

MATCH LINE STA. 129+00.00

- LEGEND**
- 
 CONSTRUCTION JOINT
 - LONGITUDINAL CONSTRUCTION JOINT
No. 6 x 2' LONG DEFORMED TIE BARS
GROUTED-IN-PLACE (EPOXY COATED)
AT 2' C-C (STANDARD 420001-07)
(INCLUDED IN COST OF PCC PAVEMENT)
 - TRANSVERSE CONSTRUCTION JOINT
1'-6" LONG DOWEL BARS (EPOXY COATED)
AT 1' C-C (STANDARD 420101-04)
(INCLUDED IN COST OF PCC PAVEMENT)
 - 
 SAWED JOINT
 - LONGITUDINAL SAWED JOINT
No. 6 x 2'-6" LONG DEFORMED TIE BARS
(EPOXY COATED) AT 2'-6" C-C
(STANDARD 420001-07)
(INCLUDED IN COST OF PCC PAVEMENT)
 - TRANSVERSE CONSTRUCTION JOINT
1'-6" LONG DOWEL BARS (EPOXY COATED)
(INCLUDED IN COST OF PCC PAVEMENT)
 - 
 SAWED/CONSTRUCTION JOINT WITHOUT BARS
 - 
 LENGTH (FT) OF PAVEMENT PANEL
(BETWEEN JOINTS) IF DIFFERENT THAN 15.0'

NOTES:

1. ADDITIONAL SAWED CONTRACTION JOINTS MAY BE REQUIRED IN THE FIELD, AS DIRECTED BY THE ENGINEER. EXACT LOCATIONS TO BE DETERMINED IN THE FIELD AND APPROVED BY THE ENGINEER.
2. ALL TRANSVERSE JOINTS SHALL BE SPACED AT 15 FEET AND A MAXIMUM OF 18 FEET UNLESS OTHERWISE NOTED. SEE STANDARD 420101 FOR ADDITIONAL INFORMATION.
3. PAVEMENT ROUNDOUTS FOR MANHOLES AND UTILITY CASTINGS SHALL BE CONSTRUCTED IN ACCORDANCE WITH STANDARD 420111.
4. ALL ELEVATIONS NOT SHOWN SHALL FOLLOW THE TYPICAL SECTIONS AND PROFILES.
5. ALL SIDEWALK RAMPS MUST BE ADA COMPLIANT (STANDARD 424001, 424006, 424011, OR 424021). REFER TO ADA RAMP GRADING PLANS SHEETS FOR DETAILS.
6. THE MINIMUM LENGTH OF ALL STUBS IS 2'.

FILE NAME = FA\961-0000 Genevo East State St.CADD_Sheets\961-0000_SHT_JOINING.02.dgn



USER NAME = tnestor	DESIGNED - GJE	REVISED -
	DRAWN - GJE	REVISED -
PLOT SCALE = 48.0000' / in.	CHECKED - DBB	REVISED -
PLOT DATE = 1/13/2025	DATE - 11/7/2024	REVISED -

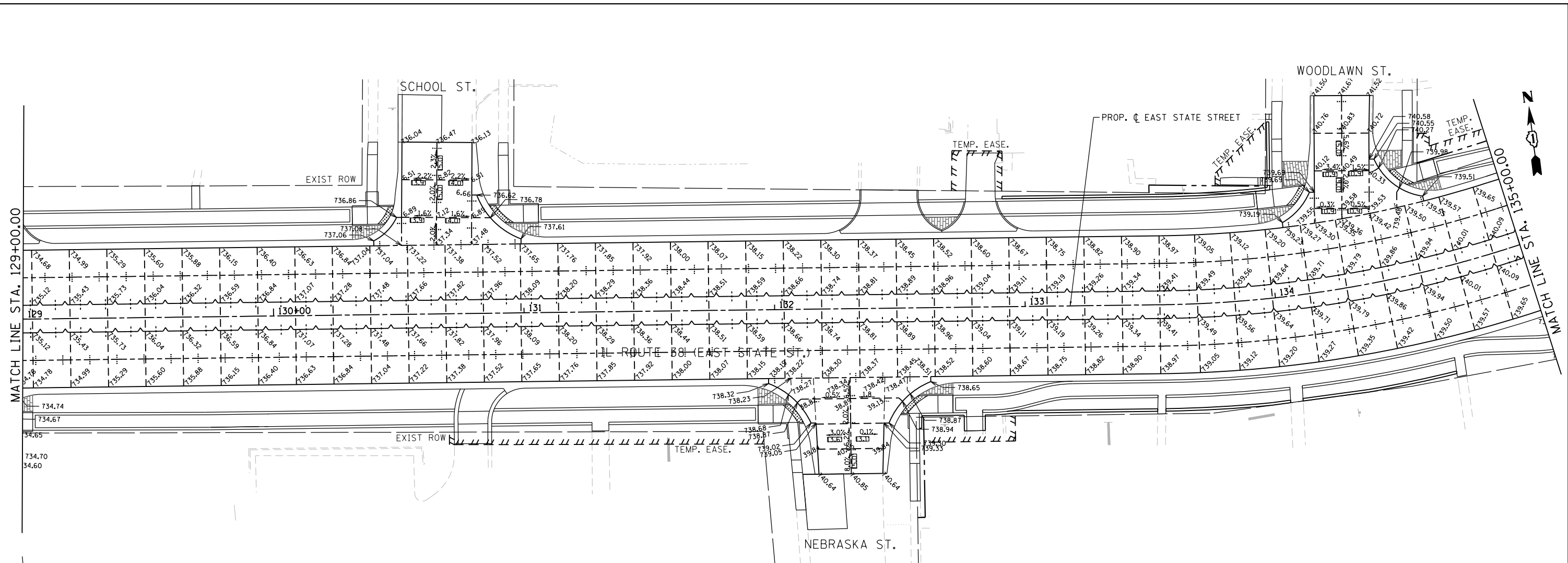
**STATE OF ILLINOIS
DEPARTMENT OF TRANSPORTATION**

**ILLINOIS ROUTE 38 - EAST STATE STREET
JOINING PLAN**

SCALE: 1"=20' SHEET 2 OF 11 SHEETS STA. TO STA.

F.A.U. RTE.	SECTION	COUNTY	TOTAL SHEETS	SHEET NO.
0347	05-00102-00-PV	KANE	488	254
CONTRACT NO. 61J84				
ILLINOIS FED. AID PROJECT				

FILE NAME = F:\961-000 Genevo East State St.CADD.Sheets\961-000_SHT_JOINTING.03.dgn



NOTES:

1. ADDITIONAL SAWED CONTRACTION JOINTS MAY BE REQUIRED IN THE FIELD, AS DIRECTED BY THE ENGINEER. EXACT LOCATIONS TO BE DETERMINED IN THE FIELD AND APPROVED BY THE ENGINEER.
2. ALL TRANSVERSE JOINTS SHALL BE SPACED AT 15 FEET AND A MAXIMUM OF 18 FEET UNLESS OTHERWISE NOTED. SEE STANDARD 420101 FOR ADDITIONAL INFORMATION.
3. PAVEMENT ROUNDOUTS FOR MANHOLES AND UTILITY CASTINGS SHALL BE CONSTRUCTED IN ACCORDANCE WITH STANDARD 420111.
4. ALL ELEVATIONS NOT SHOWN SHALL FOLLOW THE TYPICAL SECTIONS AND PROFILES.
5. ALL SIDEWALK RAMPS MUST BE ADA COMPLIANT (STANDARD 424001, 424006, 424011, OR 424021). REFER TO ADA RAMP GRADING PLANS SHEETS FOR DETAILS.
6. THE MINIMUM LENGTH OF ALL STUBS IS 2'.

LEGEND

- CONSTRUCTION JOINT
 - LONGITUDINAL CONSTRUCTION JOINT
No. 6 x 2' LONG DEFORMED TIE BARS GROUTED-IN-PLACE (EPOXY COATED) AT 2' C-C (STANDARD 420001-07) (INCLUDED IN COST OF PCC PAVEMENT)
 - TRANSVERSE CONSTRUCTION JOINT
1'-6" LONG DOWEL BARS (EPOXY COATED) AT 1' C-C (STANDARD 420101-04) (INCLUDED IN COST OF PCC PAVEMENT)
- SAWED JOINT
 - LONGITUDINAL SAWED JOINT
No. 6 x 2'-6" LONG DEFORMED TIE BARS (EPOXY COATED) AT 2'-6" C-C (STANDARD 420001-07) (INCLUDED IN COST OF PCC PAVEMENT)
 - TRANSVERSE CONTRACTION JOINT
1'-6" LONG DOWEL BARS (EPOXY COATED) (INCLUDED IN COST OF PCC PAVEMENT)
- SAWED/CONSTRUCTION JOINT WITHOUT BARS
- LENGTH (FT) OF PAVEMENT PANEL (BETWEEN JOINTS) IF DIFFERENT THAN 15.0'



USER NAME = tnestor	DESIGNED - GJE	REVISED -
PLOT SCALE = 40.0000' / in.	DRAWN - GJE	REVISED -
PLOT DATE = 1/13/2025	CHECKED - DBB	REVISED -
	DATE - 11/7/2024	REVISED -

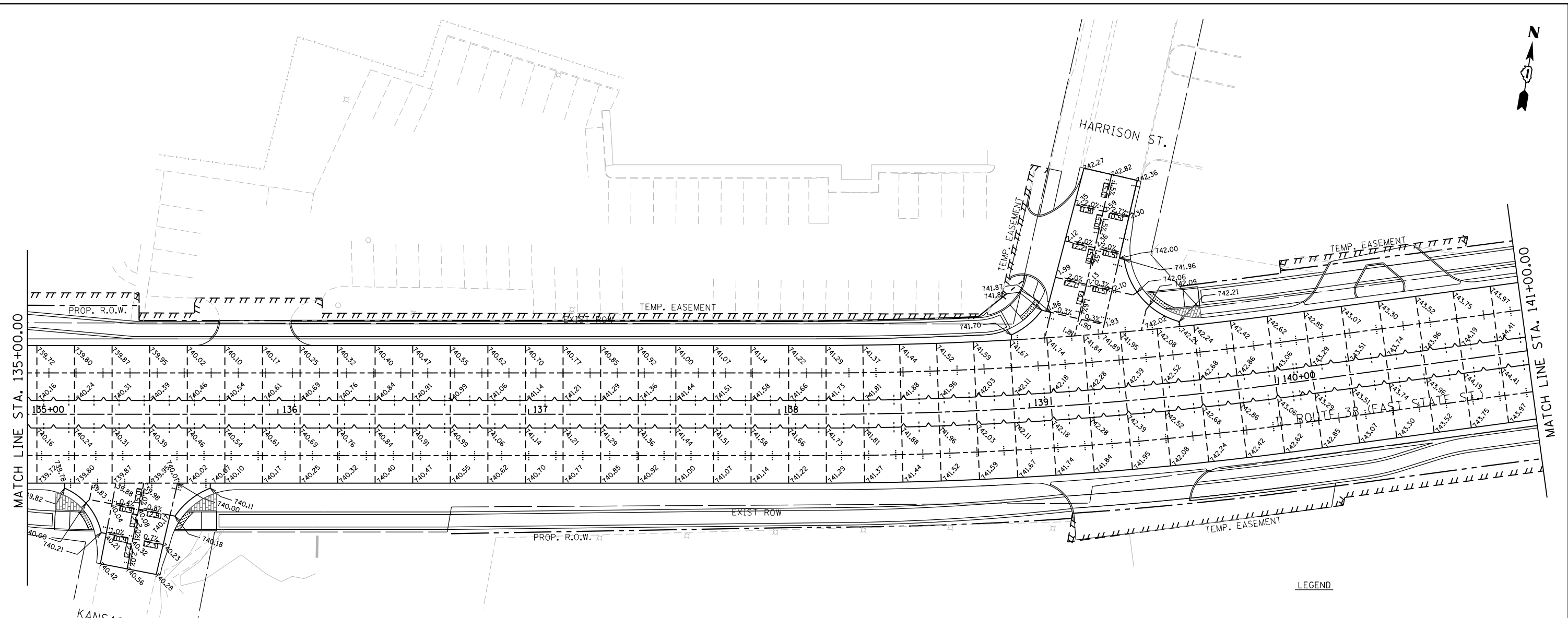
**STATE OF ILLINOIS
DEPARTMENT OF TRANSPORTATION**

**ILLINOIS ROUTE 38 - EAST STATE STREET
JOINTING PLAN**

SCALE: 1"=20' SHEET 3 OF 11 SHEETS STA. TO STA.

F.A.U. RTE.	SECTION	COUNTY	TOTAL SHEETS	SHEET NO.
0347	05-00102-00-PV	KANE	488	255
CONTRACT NO. 61J84				



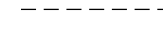

ILLINOIS FED. AID PROJECT



NOTES:

1. ADDITIONAL SAWED CONTRACTION JOINTS MAY BE REQUIRED IN THE FIELD, AS DIRECTED BY THE ENGINEER. EXACT LOCATIONS TO BE DETERMINED IN THE FIELD AND APPROVED BY THE ENGINEER.
2. ALL TRANSVERSE JOINTS SHALL BE SPACED AT 15 FEET AND A MAXIMUM OF 18 FEET UNLESS OTHERWISE NOTED. SEE STANDARD 420101 FOR ADDITIONAL INFORMATION.
3. PAVEMENT ROUNDOUTS FOR MANHOLES AND UTILITY CASTINGS SHALL BE CONSTRUCTED IN ACCORDANCE WITH STANDARD 420111.
4. ALL ELEVATIONS NOT SHOWN SHALL FOLLOW THE TYPICAL SECTIONS AND PROFILES.
5. ALL SIDEWALK RAMP MUST BE ADA COMPLIANT (STANDARD 424001, 424006, 424011, OR 424021). REFER TO ADA RAMP GRADING PLANS SHEETS FOR DETAILS.
6. THE MINIMUM LENGTH OF ALL STUBS IS 2'.

LEGEND

- 
CONSTRUCTION JOINT
 - LONGITUDINAL CONSTRUCTION JOINT
No. 6 x 2' LONG DEFORMED TIE BARS
GROUTED-IN-PLACE (EPOXY COATED)
AT 2' C-C (STANDARD 420001-07)
(INCLUDED IN COST OF PCC PAVEMENT)
 - TRANSVERSE CONSTRUCTION JOINT
1'-6" LONG DOWEL BARS (EPOXY COATED)
AT 1' C-C (STANDARD 420101-04)
(INCLUDED IN COST OF PCC PAVEMENT)
- 
SAWED JOINT
 - LONGITUDINAL SAWED JOINT
No. 6 x 2'-6" LONG DEFORMED TIE BARS
(EPOXY COATED) AT 2'-6" C-C
(STANDARD 420001-07)
(INCLUDED IN COST OF PCC PAVEMENT)
 - TRANSVERSE CONTRACTION JOINT
1'-6" LONG DOWEL BARS (EPOXY COATED)
(INCLUDED IN COST OF PCC PAVEMENT)
- 
SAWED/CONSTRUCTION JOINT WITHOUT BARS
- 
**LENGTH (FT) OF PAVEMENT PANEL
(BETWEEN JOINTS) IF DIFFERENT THAN 15.0'**

FILE NAME = FA\961-000 Genevo East State St.CADD.Sheets\961-000_SHT_JOINTING.04.dgn



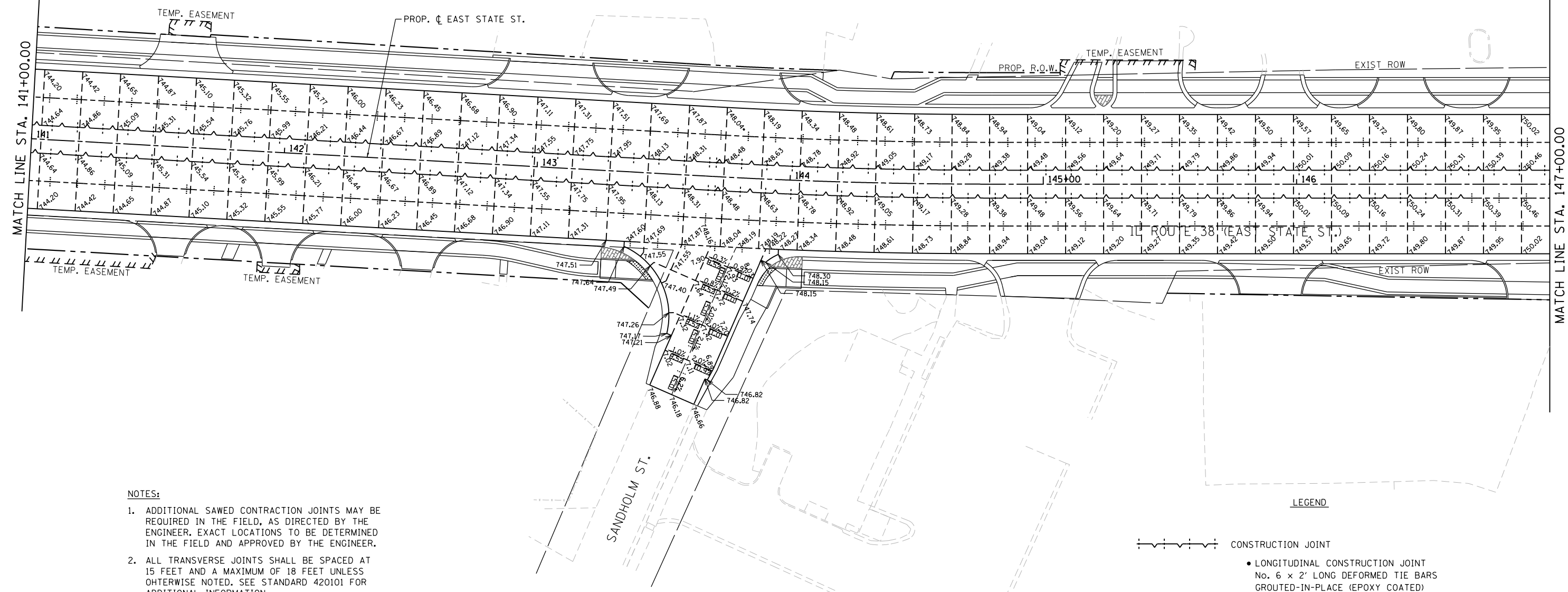
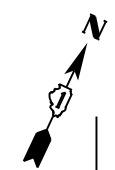
USER NAME = tnestor	DESIGNED - GJE	REVISED -
	DRAWN - GJE	REVISED -
PLOT SCALE = 48.0000' / in.	CHECKED - DBB	REVISED -
PLOT DATE = 1/13/2025	DATE - 11/7/2024	REVISED -

**STATE OF ILLINOIS
DEPARTMENT OF TRANSPORTATION**

**ILLINOIS ROUTE 38 - EAST STATE STREET
JOINTING PLAN**

SCALE: 1"=20' SHEET 4 OF 11 SHEETS STA. TO STA.

F.A.U. RTE.	SECTION	COUNTY	TOTAL SHEETS	SHEET NO.
0347	05-00102-00-PV	KANE	488	256
CONTRACT NO. 61J84				
ILLINOIS FED. AID PROJECT				



NOTES:

1. ADDITIONAL SAWED CONTRACTION JOINTS MAY BE REQUIRED IN THE FIELD, AS DIRECTED BY THE ENGINEER. EXACT LOCATIONS TO BE DETERMINED IN THE FIELD AND APPROVED BY THE ENGINEER.
2. ALL TRANSVERSE JOINTS SHALL BE SPACED AT 15 FEET AND A MAXIMUM OF 18 FEET UNLESS OTHERWISE NOTED. SEE STANDARD 420101 FOR ADDITIONAL INFORMATION.
3. PAVEMENT ROUNDOUTS FOR MANHOLES AND UTILITY CASTINGS SHALL BE CONSTRUCTED IN ACCORDANCE WITH STANDARD 420111.
4. ALL ELEVATIONS NOT SHOWN SHALL FOLLOW THE TYPICAL SECTIONS AND PROFILES.
5. ALL SIDEWALK RAMPS MUST BE ADA COMPLIANT (STANDARD 424001, 424006, 424011, OR 424021). REFER TO ADA RAMP GRADING PLANS SHEETS FOR DETAILS.
6. THE MINIMUM LENGTH OF ALL STUBS IS 2'.

LEGEND

- +---+---+---+ CONSTRUCTION JOINT
 - LONGITUDINAL CONSTRUCTION JOINT
No. 6 x 2' LONG DEFORMED TIE BARS
GROUTED-IN-PLACE (EPOXY COATED)
AT 2' C-C (STANDARD 420001-07)
(INCLUDED IN COST OF PCC PAVEMENT)
 - TRANSVERSE CONSTRUCTION JOINT
1'-6" LONG DOWEL BARS (EPOXY COATED)
AT 1' C-C (STANDARD 420101-04)
(INCLUDED IN COST OF PCC PAVEMENT)
- +---+---+ SAWED JOINT
 - LONGITUDINAL SAWED JOINT
No. 6 X 2'-6" LONG DEFORMED TIE BARS
(EPOXY COATED) AT 2'-6" C-C
(STANDARD 420001-07)
(INCLUDED IN COST OF PCC PAVEMENT)
 - TRANSVERSE CONTRACTION JOINT
1'-6" LONG DOWEL BARS (EPOXY COATED)
(INCLUDED IN COST OF PCC PAVEMENT)
- SAWED/CONSTRUCTION JOINT WITHOUT BARS
- ☐ LENGTH (FT) OF PAVEMENT PANEL
(BETWEEN JOINTS) IF DIFFERENT THAN 15.0'

FILE NAME = FA\961-000 Genevo East State St.CADD.Sheets\961-000_SHT_JOINTING.05.dgn



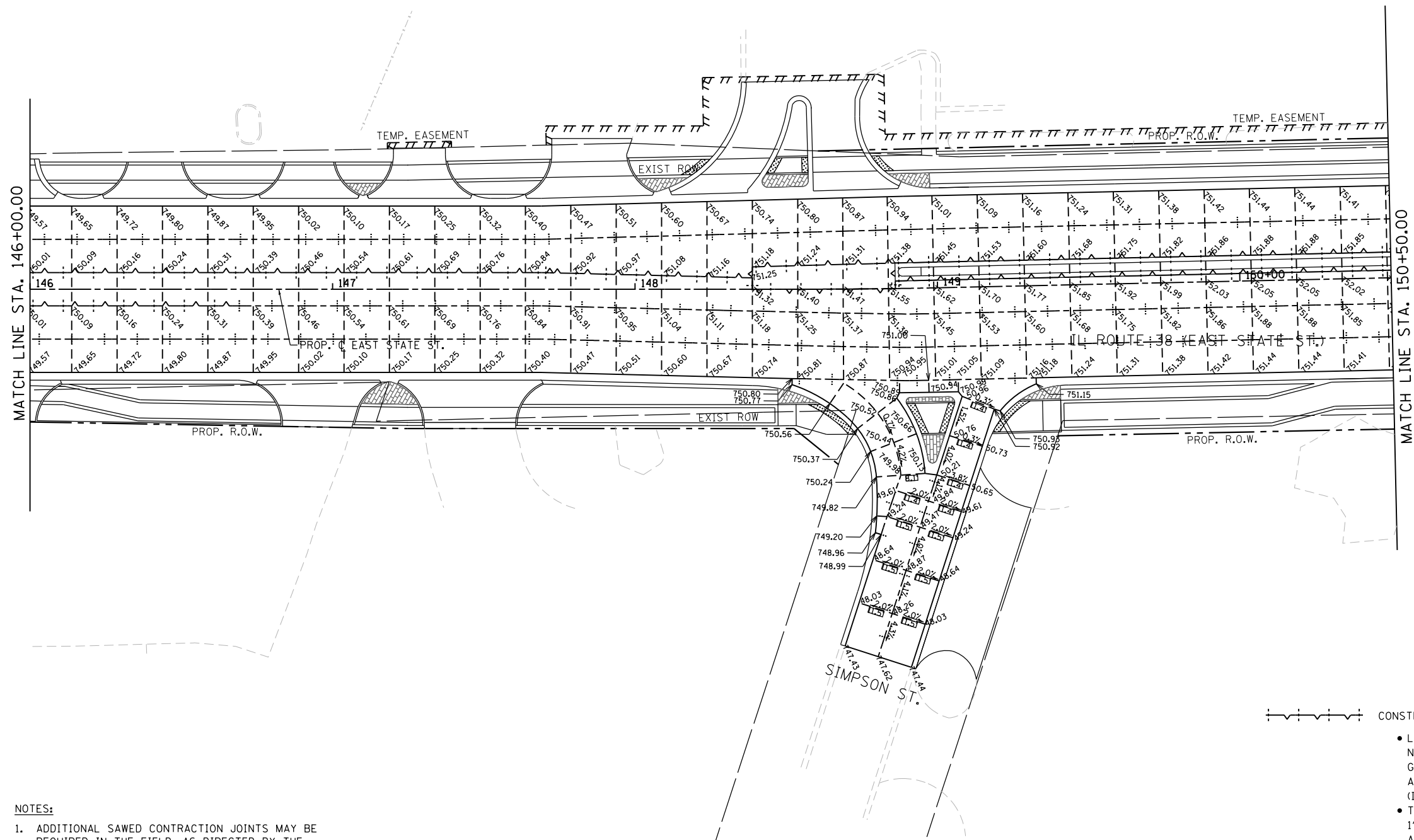
USER NAME = tnestor	DESIGNED - GJE	REVISED -
PLOT SCALE = 40.0000' / in.	DRAWN - GJE	REVISED -
PLOT DATE = 1/13/2025	CHECKED - DBB	REVISED -
	DATE - 11/7/2024	REVISED -

**STATE OF ILLINOIS
DEPARTMENT OF TRANSPORTATION**

**ILLINOIS ROUTE 38 - EAST STATE STREET
JOINTING PLAN**

SCALE: 1"=20' SHEET 5 OF 11 SHEETS STA. TO STA.

F.A.U. RTE.	SECTION	COUNTY	TOTAL SHEETS	SHEET NO.
0347	05-00102-00-PV	KANE	488	257
CONTRACT NO. 61J84				
ILLINOIS FED. AID PROJECT				



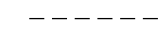



MATCH LINE STA. 146+00.00

MATCH LINE STA. 150+50.00

- NOTES:**
- ADDITIONAL SAWED CONTRACTION JOINTS MAY BE REQUIRED IN THE FIELD, AS DIRECTED BY THE ENGINEER. EXACT LOCATIONS TO BE DETERMINED IN THE FIELD AND APPROVED BY THE ENGINEER.
 - ALL TRANSVERSE JOINTS SHALL BE SPACED AT 15 FEET AND A MAXIMUM OF 18 FEET UNLESS OTHERWISE NOTED. SEE STANDARD 420101 FOR ADDITIONAL INFORMATION.
 - PAVEMENT ROUNDOUTS FOR MANHOLES AND UTILITY CASTINGS SHALL BE CONSTRUCTED IN ACCORDANCE WITH STANDARD 420111.
 - ALL ELEVATIONS NOT SHOWN SHALL FOLLOW THE TYPICAL SECTIONS AND PROFILES.
 - ALL SIDEWALK RAMP MUST BE ADA COMPLIANT (STANDARD 424001, 424006, 424011, OR 424021). REFER TO ADA RAMP GRADING PLANS SHEETS FOR DETAILS.
 - THE MINIMUM LENGTH OF ALL STUBS IS 2'.

LEGEND

- 
CONSTRUCTION JOINT
 - LONGITUDINAL CONSTRUCTION JOINT
No. 6 x 2' LONG DEFORMED TIE BARS
GROUTED-IN-PLACE (EPOXY COATED)
AT 2' C-C (STANDARD 420001-07)
(INCLUDED IN COST OF PCC PAVEMENT)
 - TRANSVERSE CONSTRUCTION JOINT
1'-6" LONG DOWEL BARS (EPOXY COATED)
AT 1' C-C (STANDARD 420101-04)
(INCLUDED IN COST OF PCC PAVEMENT)
- 
SAWED JOINT
 - LONGITUDINAL SAWED JOINT
No. 6 x 2'-6" LONG DEFORMED TIE BARS
(EPOXY COATED) AT 2'-6" C-C
(STANDARD 420001-07)
(INCLUDED IN COST OF PCC PAVEMENT)
 - TRANSVERSE CONTRACTION JOINT
1'-6" LONG DOWEL BARS (EPOXY COATED)
(INCLUDED IN COST OF PCC PAVEMENT)
- 
SAWED/CONSTRUCTION JOINT WITHOUT BARS
- 
**LENGTH (FT) OF PAVEMENT PANEL
(BETWEEN JOINTS) IF DIFFERENT THAN 15.0'**

FILE NAME = FA\961-0000 Genevo East State St.CADD_Sheets\961-0000_SHT_JOINTING.06.dgn





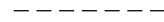

USER NAME = tnestor	DESIGNED - GJE	REVISED -
PLOT SCALE = 48.0000' / in.	DRAWN - GJE	REVISED -
PLOT DATE = 1/13/2025	CHECKED - DBB	REVISED -
	DATE - 11/7/2024	REVISED -

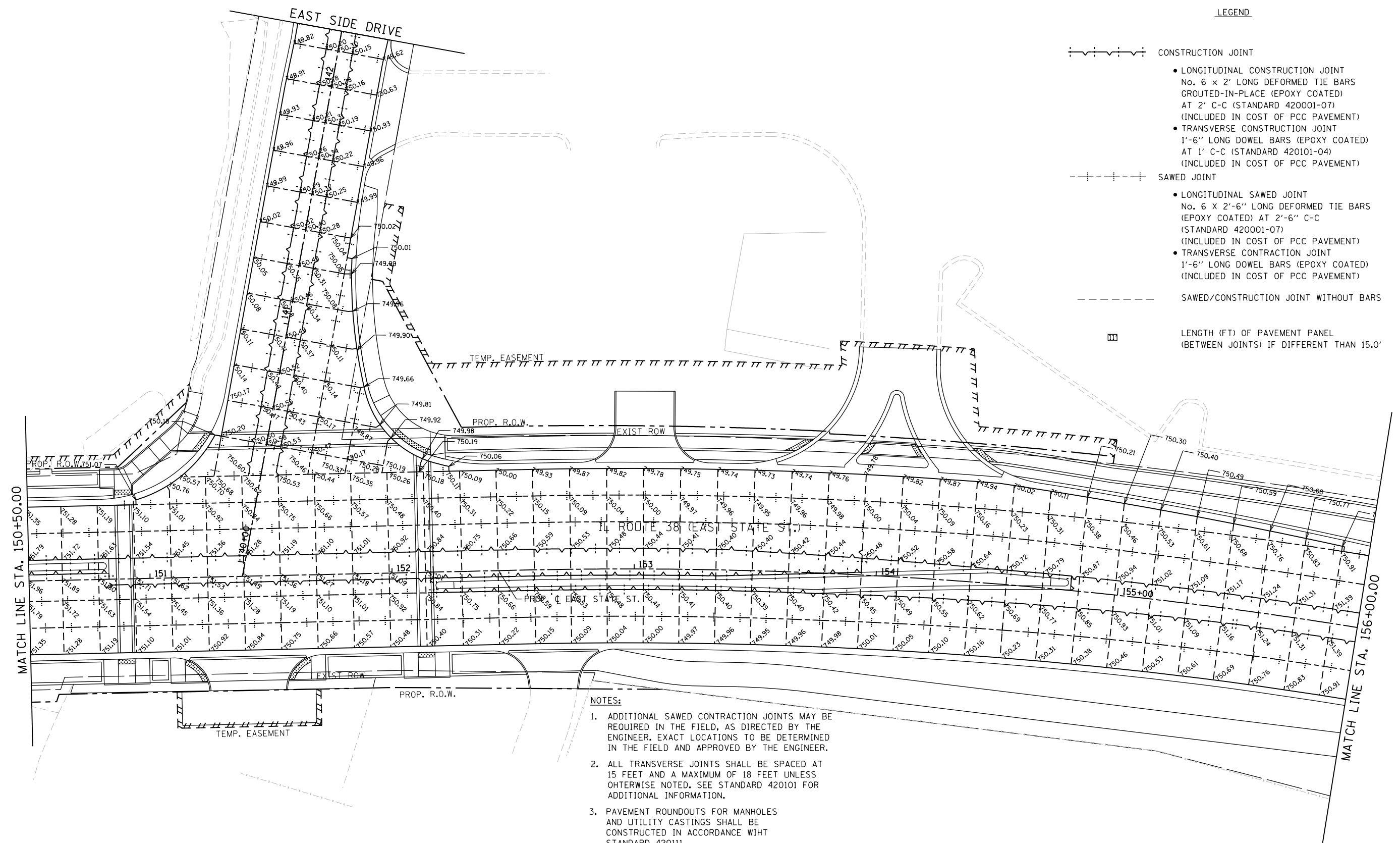

**STATE OF ILLINOIS
DEPARTMENT OF TRANSPORTATION**

ILLINOIS ROUTE 38 - EAST STATE STREET			
JOINTING PLAN			
SCALE: 1"=20'	SHEET 6	OF 11 SHEETS	STA. TO STA.

F.A.U. RTE.	SECTION	COUNTY	TOTAL SHEETS	SHEET NO.
0347	05-00102-00-PV	KANE	488	258
CONTRACT NO. 61J84				
ILLINOIS FED. AID PROJECT				

LEGEND

-  CONSTRUCTION JOINT
 - LONGITUDINAL CONSTRUCTION JOINT
No. 6 x 2' LONG DEFORMED TIE BARS
GROUTED-IN-PLACE (EPOXY COATED)
AT 2' C-C (STANDARD 420001-07)
(INCLUDED IN COST OF PCC PAVEMENT)
 - TRANSVERSE CONSTRUCTION JOINT
1'-6" LONG DOWEL BARS (EPOXY COATED)
AT 1' C-C (STANDARD 420101-04)
(INCLUDED IN COST OF PCC PAVEMENT)
-  SAWED JOINT
 - LONGITUDINAL SAWED JOINT
No. 6 x 2'-6" LONG DEFORMED TIE BARS
(EPOXY COATED) AT 2'-6" C-C
(STANDARD 420001-07)
(INCLUDED IN COST OF PCC PAVEMENT)
 - TRANSVERSE CONTRACTION JOINT
1'-6" LONG DOWEL BARS (EPOXY COATED)
(INCLUDED IN COST OF PCC PAVEMENT)
-  SAWED/CONSTRUCTION JOINT WITHOUT BARS
-  LENGTH (FT) OF PAVEMENT PANEL
(BETWEEN JOINTS) IF DIFFERENT THAN 15.0'



- NOTES:
1. ADDITIONAL SAWED CONTRACTION JOINTS MAY BE REQUIRED IN THE FIELD, AS DIRECTED BY THE ENGINEER. EXACT LOCATIONS TO BE DETERMINED IN THE FIELD AND APPROVED BY THE ENGINEER.
 2. ALL TRANSVERSE JOINTS SHALL BE SPACED AT 15 FEET AND A MAXIMUM OF 18 FEET UNLESS OTHERWISE NOTED. SEE STANDARD 420101 FOR ADDITIONAL INFORMATION.
 3. PAVEMENT ROUNDOUTS FOR MANHOLES AND UTILITY CASTINGS SHALL BE CONSTRUCTED IN ACCORDANCE WITH STANDARD 420111.
 4. ALL ELEVATIONS NOT SHOWN SHALL FOLLOW THE TYPICAL SECTIONS AND PROFILES.
 5. ALL SIDEWALK RAMP MUST BE ADA COMPLIANT (STANDARD 424001, 424006, 424011, OR 424021). REFER TO ADA RAMP GRADING PLANS SHEETS FOR DETAILS.
 6. THE MINIMUM LENGTH OF ALL STUBS IS 2'.

FILE NAME = FA\961-0000 Genevo East State St.CADD.Sheets\961-0000_SHT_JOINTING.07.dgn

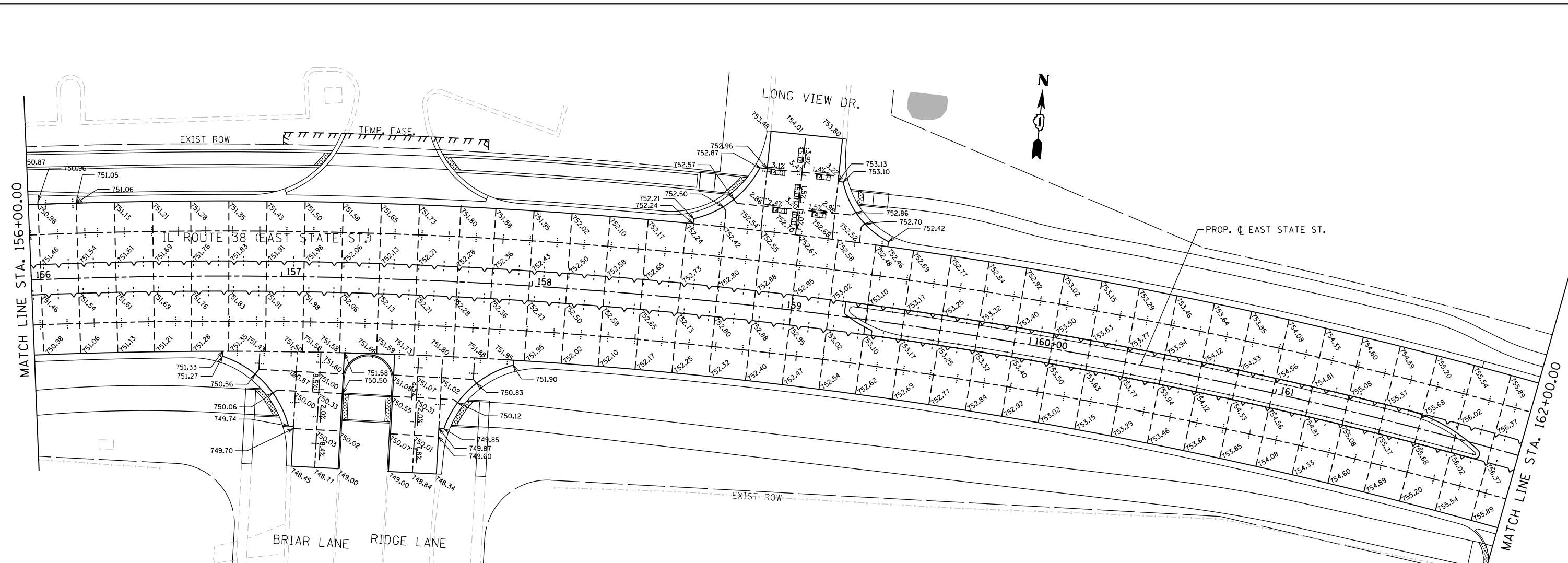


USER NAME = tnestor	DESIGNED - GJE	REVISED -
PLOT SCALE = 48.0000' / in.	DRAWN - GJE	REVISED -
PLOT DATE = 1/13/2025	CHECKED - DBB	REVISED -
	DATE - 11/7/2024	REVISED -

**STATE OF ILLINOIS
DEPARTMENT OF TRANSPORTATION**

ILLINOIS ROUTE 38 - EAST STATE STREET		
JOINTING PLAN		
SCALE: 1"=20'	SHEET 7 OF 11 SHEETS	STA. TO STA.



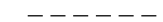

F.A.U. RTE.	SECTION	COUNTY	TOTAL SHEETS	SHEET NO.
0347	05-00102-00-PV	KANE	488	259
CONTRACT NO. 61J84				
ILLINOIS FED. AID PROJECT				



NOTES:

1. ADDITIONAL SAWED CONTRACTION JOINTS MAY BE REQUIRED IN THE FIELD, AS DIRECTED BY THE ENGINEER. EXACT LOCATIONS TO BE DETERMINED IN THE FIELD AND APPROVED BY THE ENGINEER.
2. ALL TRANSVERSE JOINTS SHALL BE SPACED AT 15 FEET AND A MAXIMUM OF 18 FEET UNLESS OTHERWISE NOTED. SEE STANDARD 420101 FOR ADDITIONAL INFORMATION.
3. PAVEMENT ROUNDOUTS FOR MANHOLES AND UTILITY CASTINGS SHALL BE CONSTRUCTED IN ACCORDANCE WITH STANDARD 420111.
4. ALL ELEVATIONS NOT SHOWN SHALL FOLLOW THE TYPICAL SECTIONS AND PROFILES.
5. ALL SIDEWALK RAMPS MUST BE ADA COMPLIANT (STANDARD 424001, 424006, 424011, OR 424021). REFER TO ADA RAMP GRADING PLANS SHEETS FOR DETAILS.
6. THE MINIMUM LENGTH OF ALL STUBS IS 2'.

LEGEND

- 
CONSTRUCTION JOINT
 - LONGITUDINAL CONSTRUCTION JOINT
No. 6 x 2' LONG DEFORMED TIE BARS GROUTED-IN-PLACE (EPOXY COATED) AT 2' C-C (STANDARD 420001-07) (INCLUDED IN COST OF PCC PAVEMENT)
 - TRANSVERSE CONSTRUCTION JOINT
1'-6" LONG DOWEL BARS (EPOXY COATED) AT 1' C-C (STANDARD 420101-04) (INCLUDED IN COST OF PCC PAVEMENT)
- 
SAWED JOINT
 - LONGITUDINAL SAWED JOINT
No. 6 x 2'-6" LONG DEFORMED TIE BARS (EPOXY COATED) AT 2'-6" C-C (STANDARD 420001-07) (INCLUDED IN COST OF PCC PAVEMENT)
 - TRANSVERSE CONTRACTION JOINT
1'-6" LONG DOWEL BARS (EPOXY COATED) (INCLUDED IN COST OF PCC PAVEMENT)
- 
SAWED/CONSTRUCTION JOINT WITHOUT BARS
- 
LENGTH (FT) OF PAVEMENT PANEL (BETWEEN JOINTS) IF DIFFERENT THAN 15.0'

FILE NAME = F:\961-000 Genevo East State St.CADD.Sheets\961-000-SHT_JOINTING.08.dgn



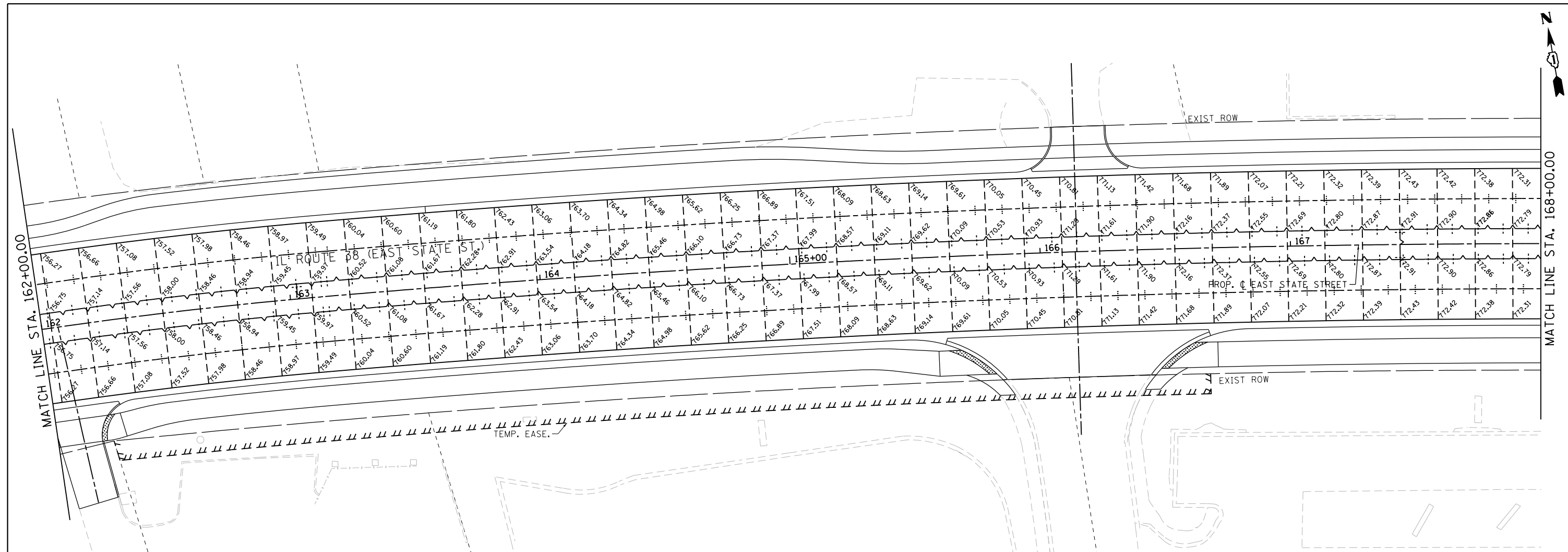
USER NAME = tnestor	DESIGNED - GJE	REVISED -
	DRAWN - GJE	REVISED -
PLOT SCALE = 48.0000' / in.	CHECKED - DBB	REVISED -
PLOT DATE = 1/13/2025	DATE - 11/7/2024	REVISED -

**STATE OF ILLINOIS
DEPARTMENT OF TRANSPORTATION**

**ILLINOIS ROUTE 38 - EAST STATE STREET
JOINTING PLAN**

SCALE: 1"=20' SHEET 8 OF 11 SHEETS STA. TO STA.

F.A.U. RTE.	SECTION	COUNTY	TOTAL SHEETS	SHEET NO.
0347	05-00102-00-PV	KANE	488	260
CONTRACT NO. 61J84				
ILLINOIS FED. AID PROJECT				



NOTES:

1. ADDITIONAL SAWED CONTRACTION JOINTS MAY BE REQUIRED IN THE FIELD, AS DIRECTED BY THE ENGINEER. EXACT LOCATIONS TO BE DETERMINED IN THE FIELD AND APPROVED BY THE ENGINEER.
2. ALL TRANSVERSE JOINTS SHALL BE SPACED AT 15 FEET AND A MAXIMUM OF 18 FEET UNLESS OTHERWISE NOTED. SEE STANDARD 420101 FOR ADDITIONAL INFORMATION.
3. PAVEMENT ROUNDOUTS FOR MANHOLES AND UTILITY CASTINGS SHALL BE CONSTRUCTED IN ACCORDANCE WITH STANDARD 420111.
4. ALL ELEVATIONS NOT SHOWN SHALL FOLLOW THE TYPICAL SECTIONS AND PROFILES.
5. ALL SIDEWALK RAMPS MUST BE ADA COMPLIANT (STANDARD 424001, 424006, 424011, OR 424021). REFER TO ADA RAMP GRADING PLANS SHEETS FOR DETAILS.
6. THE MINIMUM LENGTH OF ALL STUBS IS 2'.

LEGEND

- CONSTRUCTION JOINT
 - LONGITUDINAL CONSTRUCTION JOINT
No. 6 x 2' LONG DEFORMED TIE BARS GROUTED-IN-PLACE (EPOXY COATED) AT 2' C-C (STANDARD 420001-07) (INCLUDED IN COST OF PCC PAVEMENT)
 - TRANSVERSE CONSTRUCTION JOINT
1'-6" LONG DOWEL BARS (EPOXY COATED) AT 1' C-C (STANDARD 420101-04) (INCLUDED IN COST OF PCC PAVEMENT)
- SAWED JOINT
 - LONGITUDINAL SAWED JOINT
No. 6 x 2'-6" LONG DEFORMED TIE BARS (EPOXY COATED) AT 2'-6" C-C (STANDARD 420001-07) (INCLUDED IN COST OF PCC PAVEMENT)
 - TRANSVERSE CONSTRUCTION JOINT
1'-6" LONG DOWEL BARS (EPOXY COATED) (INCLUDED IN COST OF PCC PAVEMENT)
- SAWED/CONSTRUCTION JOINT WITHOUT BARS
- LENGTH (FT) OF PAVEMENT PANEL (BETWEEN JOINTS) IF DIFFERENT THAN 15.0'

FILE NAME = F:\961-000 Genevo East State St.CADD.Sheets\961-000_SHT_JOINTING_09.dgn



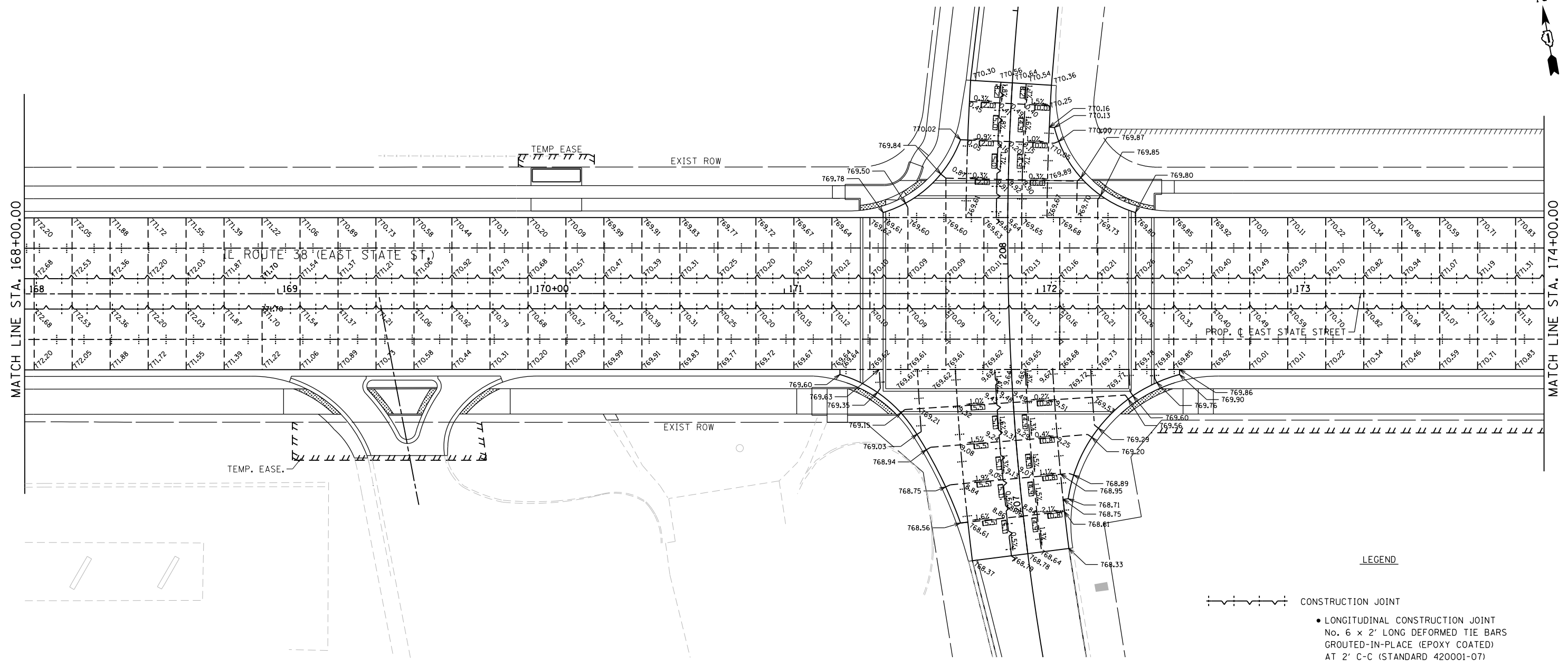
USER NAME = tnestor	DESIGNED - GJE	REVISED -
	DRAWN - GJE	REVISED -
PLOT SCALE = 48.0000' / in.	CHECKED - DBB	REVISED -
PLOT DATE = 1/13/2025	DATE - 11/7/2024	REVISED -

**STATE OF ILLINOIS
DEPARTMENT OF TRANSPORTATION**

**ILLINOIS ROUTE 38 - EAST STATE STREET
JOINTING PLAN**

SCALE: 1"=20' SHEET 9 OF 11 SHEETS STA. TO STA.

F.A.U. RTE.	SECTION	COUNTY	TOTAL SHEETS	SHEET NO.
0347	05-00102-00-PV	KANE	488	261
CONTRACT NO. 61J84				
ILLINOIS FED. AID PROJECT				



MATCH LINE STA. 168+00.00

MATCH LINE STA. 174+00.00

NOTES:

1. ADDITIONAL SAWED CONTRACTION JOINTS MAY BE REQUIRED IN THE FIELD, AS DIRECTED BY THE ENGINEER. EXACT LOCATIONS TO BE DETERMINED IN THE FIELD AND APPROVED BY THE ENGINEER.
2. ALL TRANSVERSE JOINTS SHALL BE SPACED AT 15 FEET AND A MAXIMUM OF 18 FEET UNLESS OTHERWISE NOTED. SEE STANDARD 420101 FOR ADDITIONAL INFORMATION.
3. PAVEMENT ROUNDOUTS FOR MANHOLES AND UTILITY CASTINGS SHALL BE CONSTRUCTED IN ACCORDANCE WITH STANDARD 420111.
4. ALL ELEVATIONS NOT SHOWN SHALL FOLLOW THE TYPICAL SECTIONS AND PROFILES.
5. ALL SIDEWALK RAMPS MUST BE ADA COMPLIANT (STANDARD 424001, 424006, 424011, OR 424021). REFER TO ADA RAMP GRADING PLANS SHEETS FOR DETAILS.
6. THE MINIMUM LENGTH OF ALL STUBS IS 2'.

LEGEND

- CONSTRUCTION JOINT
 - LONGITUDINAL CONSTRUCTION JOINT
No. 6 x 2' LONG DEFORMED TIE BARS GROUTED-IN-PLACE (EPOXY COATED) AT 2' C-C (STANDARD 420001-07) (INCLUDED IN COST OF PCC PAVEMENT)
 - TRANSVERSE CONSTRUCTION JOINT
1'-6" LONG DOWEL BARS (EPOXY COATED) AT 1' C-C (STANDARD 420101-04) (INCLUDED IN COST OF PCC PAVEMENT)
- SAWED JOINT
 - LONGITUDINAL SAWED JOINT
No. 6 x 2'-6" LONG DEFORMED TIE BARS (EPOXY COATED) AT 2'-6" C-C (STANDARD 420001-07) (INCLUDED IN COST OF PCC PAVEMENT)
 - TRANSVERSE CONSTRUCTION JOINT
1'-6" LONG DOWEL BARS (EPOXY COATED) (INCLUDED IN COST OF PCC PAVEMENT)
- SAWED/CONSTRUCTION JOINT WITHOUT BARS
- LENGTH (FT) OF PAVEMENT PANEL (BETWEEN JOINTS) IF DIFFERENT THAN 15.0'

FILE NAME = FA\961-000 Genevo East State St.CADD.Sheets\961-000_SHT_JOINTING.10.dgn



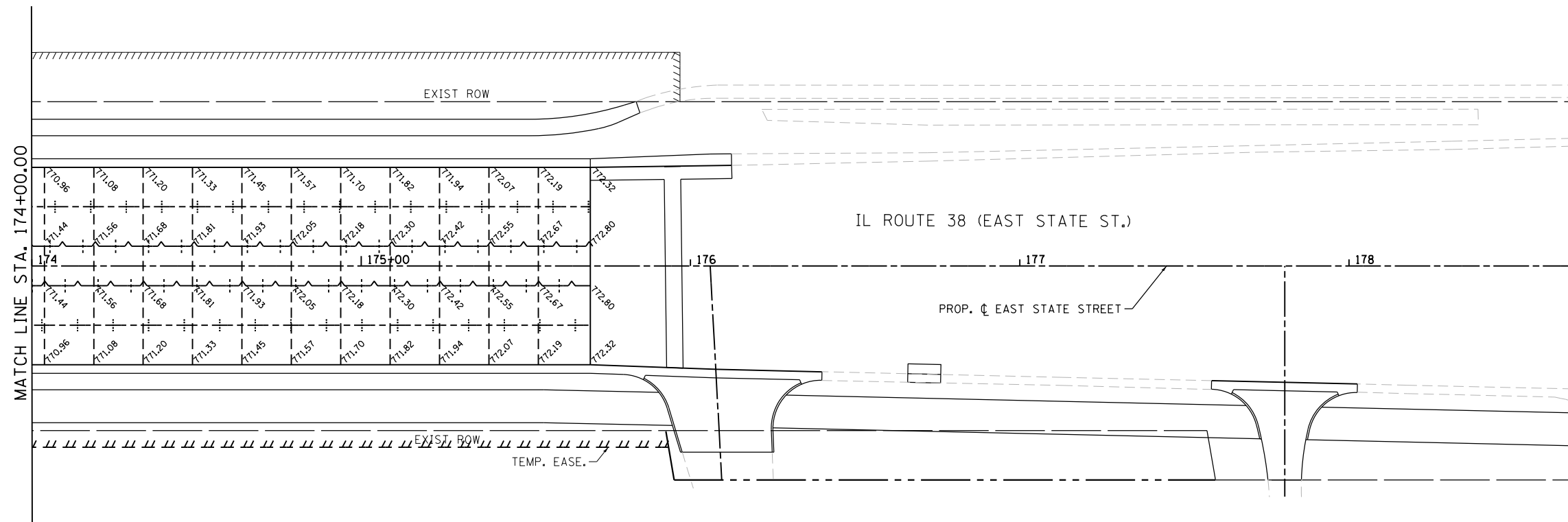
USER NAME = tnestor	DESIGNED - GJE	REVISED -
PLOT SCALE = 48.0000' / in.	DRAWN - GJE	REVISED -
PLOT DATE = 1/13/2025	CHECKED - DBB	REVISED -
	DATE - 11/7/2024	REVISED -

**STATE OF ILLINOIS
DEPARTMENT OF TRANSPORTATION**

**ILLINOIS ROUTE 38 - EAST STATE STREET
JOINTING PLAN**

SCALE: 1"=20' SHEET 10 OF 11 SHEETS STA. TO STA.



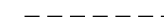

F.A.U. RTE.	SECTION	COUNTY	TOTAL SHEETS	SHEET NO.
0347	05-00102-00-PV	KANE	488	262
CONTRACT NO. 61J84				
ILLINOIS FED. AID PROJECT				



NOTES:

1. ADDITIONAL SAWED CONTRACTION JOINTS MAY BE REQUIRED IN THE FIELD, AS DIRECTED BY THE ENGINEER. EXACT LOCATIONS TO BE DETERMINED IN THE FIELD AND APPROVED BY THE ENGINEER.
2. ALL TRANSVERSE JOINTS SHALL BE SPACED AT 15 FEET AND A MAXIMUM OF 18 FEET UNLESS OTHERWISE NOTED. SEE STANDARD 420101 FOR ADDITIONAL INFORMATION.
3. PAVEMENT ROUNDOUTS FOR MANHOLES AND UTILITY CASTINGS SHALL BE CONSTRUCTED IN ACCORDANCE WITH STANDARD 420111.
4. ALL ELEVATIONS NOT SHOWN SHALL FOLLOW THE TYPICAL SECTIONS AND PROFILES.
5. ALL SIDEWALK RAMPS MUST BE ADA COMPLIANT (STANDARD 424001, 424006, 424011, OR 424021). REFER TO ADA RAMP GRADING PLANS SHEETS FOR DETAILS.
6. THE MINIMUM LENGTH OF ALL STUBS IS 2'.

LEGEND

-  CONSTRUCTION JOINT
 - LONGITUDINAL CONSTRUCTION JOINT
No. 6 x 2' LONG DEFORMED TIE BARS GROUTED-IN-PLACE (EPOXY COATED) AT 2' C-C (STANDARD 420001-07) (INCLUDED IN COST OF PCC PAVEMENT)
 - TRANSVERSE CONSTRUCTION JOINT
1'-6" LONG DOWEL BARS (EPOXY COATED) AT 1' C-C (STANDARD 420101-04) (INCLUDED IN COST OF PCC PAVEMENT)
-  SAWED JOINT
 - LONGITUDINAL SAWED JOINT
No. 6 x 2'-6" LONG DEFORMED TIE BARS (EPOXY COATED) AT 2'-6" C-C (STANDARD 420001-07) (INCLUDED IN COST OF PCC PAVEMENT)
 - TRANSVERSE CONTRACTION JOINT
1'-6" LONG DOWEL BARS (EPOXY COATED) (INCLUDED IN COST OF PCC PAVEMENT)
-  SAWED/CONSTRUCTION JOINT WITHOUT BARS
-  LENGTH (FT) OF PAVEMENT PANEL (BETWEEN JOINTS) IF DIFFERENT THAN 15.0'

FILE NAME = F:\961-000 Genevo East State St.CADD.Sheets\961-000_SHT_JOINTING.J1.dgn



USER NAME = tnestor	DESIGNED - GJE	REVISED -
	DRAWN - GJE	REVISED -
PLOT SCALE = 48.0000' / in.	CHECKED - DBB	REVISED -
PLOT DATE = 1/13/2025	DATE - 11/7/2024	REVISED -

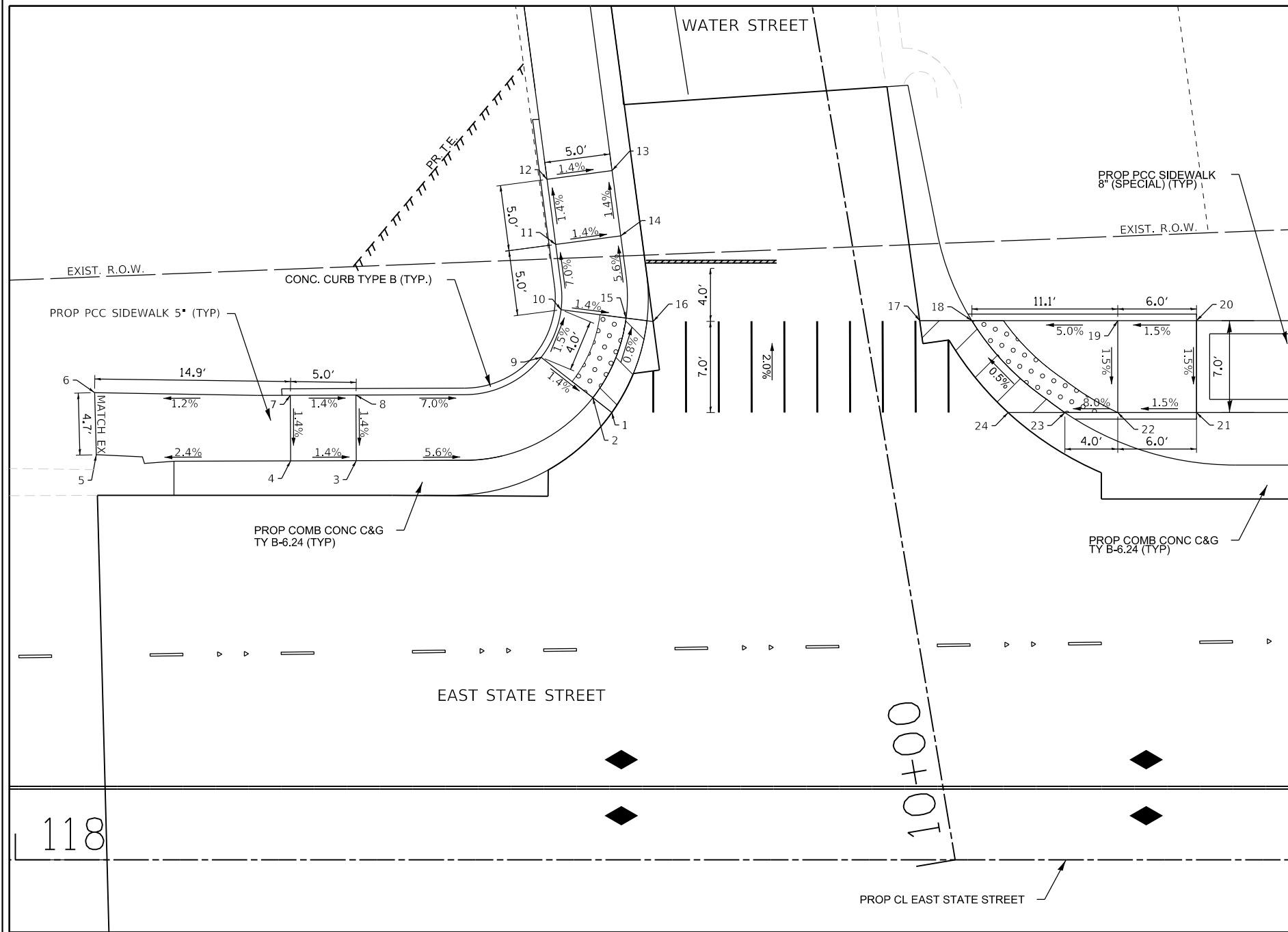
**STATE OF ILLINOIS
DEPARTMENT OF TRANSPORTATION**

**ILLINOIS ROUTE 38 - EAST STATE STREET
JOINTING PLAN**

SCALE: 1"=20' SHEET 11 OF 11 SHEETS STA. TO STA.

F.A.U. RTE.	SECTION	COUNTY	TOTAL SHEETS	SHEET NO.
0347	05-00102-00-PV	KANE	488	263
				CONTRACT NO. 61J84
ILLINOIS FED. AID PROJECT				

FILE NAME = FA\961-000 Genevo East State St\CADD_Sheets\961-000_SHT_DETAILS_ADA_01.dgn



EAST STATE STREET AT WATER STREET

INTERSECTION GRADING PLAN				
ELEVATION TABLE				
POINT NO.	PROFILE GRADE LINE (PGL)	STATION	OFFSET (FT)	ELEV.
1	E State	118+45.46	34.08 LT	682.27
2	E State	118+44.01	35.21 LT	682.26
3	E State	118+25.98	30.42 LT	683.61
4	E State	118+20.98	30.40 LT	683.68
EX 5	E State	118+06.17	30.67 LT	M.E.
EX 6	E State	118+06.05	35.60 LT	M.E.
7	E State	118+20.96	35.40 LT	683.75
8	E State	118+25.96	35.42 LT	683.68
9	E State	118+40.08	38.29 LT	682.33
10	E State	118+41.59	41.92 LT	682.27
11	E State	118+41.18	46.89 LT	681.92
12	E State	118+40.52	51.86 LT	681.85
13	E State	118+45.48	52.51 LT	681.78
14	E State	118+46.14	47.54 LT	681.85
15	E State	118+46.55	41.28 LT	682.20
16	E State	118+48.14	41.08 LT	682.28
17	E State	118+68.92	41.08 LT	682.55
18	E State	118+72.90	41.08 LT	682.49
19	E State	118+84.01	41.08 LT	683.05
20	E State	118+90.01	41.08 LT	683.14
21	E State	118+90.01	34.08 LT	683.04
22	E State	118+84.01	34.08 LT	682.95
23	E State	118+79.99	34.08 LT	682.63
24	E State	118+75.67	34.08 LT	682.64

LEGEND

- DETECTABLE WARNING
- DEPRESSED CURB

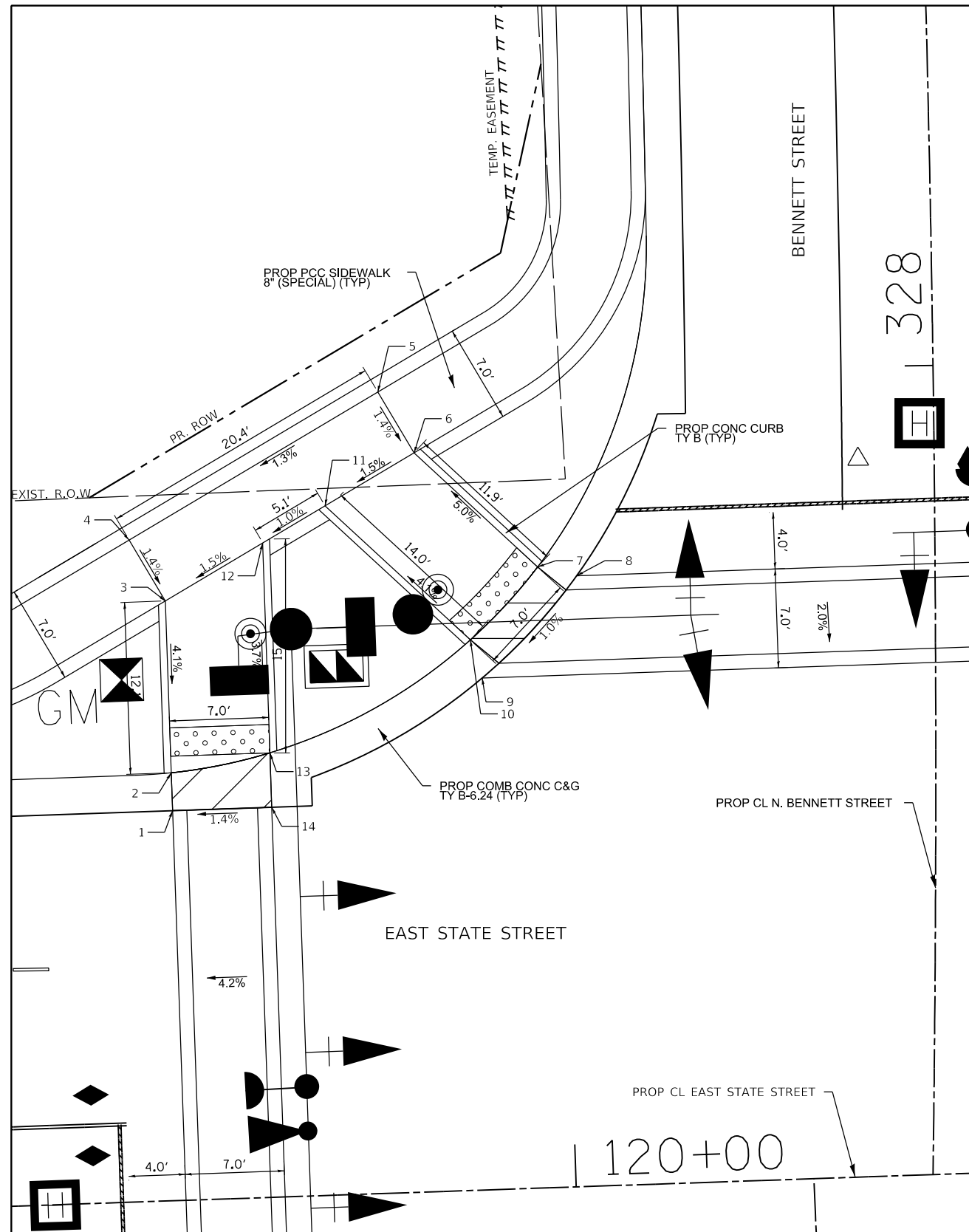
EAST STATE STREET AT WATER STREET

CONTRACTOR TO UTILIZE "DEPRESSED CURB ADJACENT TO CURB RAMP ACCESSIBLE TO THE DISABLED" PORTION OF IDOT HWY STD. 606001 FOR ESTABLISHING THE EP-TOP OF DEPRESSED CURB REPLACEMENT ON ALL CURB RAMPS

RELATIONSHIPS AS FOLLOWS:
 EP-TC (B-6.24) EP+0.38' = TC
 EP-TC (B-6.12) EP+0.44' = TC
 EP-TDC (B-6.24) EP-0.06' = TDC
 EP-TDC (B-6.12) EP-0.01' = TDC

EAST STATE STREET AT BENNETT STREET

INTERSECTION GRADING PLAN				
ELEVATION TABLE				
POINT NO.	PROFILE GRADE LINE (PGL)	STATION	OFFSET (FT)	ELEV.
1	E STATE	119+72.46	27.50 LT	685.31
2	E STATE	119+72.46	30.17 LT	685.30
3	E STATE	119+72.46	42.30 LT	685.80
4	E STATE	119+70.05	46.65 LT	685.87
5	E STATE	119+87.94	56.52 LT	686.13
6	E STATE	119+90.35	52.14 LT	686.06
7	E STATE	119+98.78	43.80 LT	686.65
8	E STATE	120+01.51	43.08 LT	686.70
9	E STATE	119+94.61	36.10 LT	686.60
10	E STATE	119+93.86	38.82 LT	686.54
11	E STATE	119+83.95	48.62 LT	685.96
12	E STATE	119+79.46	46.15 LT	685.90
13	E STATE	119+79.46	31.34 LT	685.35
14	E STATE	119+79.46	27.50 LT	685.41



EAST STATE STREET AT BENNETT STREET

LEGEND

- DETECTABLE WARNING
- DEPRESSED CURB

CONTRACTOR TO UTILIZE "DEPRESSED CURB ADJACENT TO CURB RAMP ACCESSIBLE TO THE DISABLED" PORTION OF IDOT HWY STD. 606001 FOR ESTABLISHING THE EP-TOP OF DEPRESSED CURB RELATIONSHIP ON ALL CURB RAMPS

RELATIONSHIPS AS FOLLOWS:
 EP-TC (B-6.24) EP+0.38' = TC
 EP-TC (B-6.12) EP+0.44' = TC
 EP-TDC (B-6.24) EP-0.06' = TDC
 EP-TDC (B-6.12) EP-0.01' = TDC

FILE NAME = F:\961-000 Genevo East State St\CADD_Sheets\961-000_SHT_DETAILS_ADA.dwg



USER NAME = tnestor	DESIGNED - GJE	REVISED -
	DRAWN - GJE	REVISED -
PLOT SCALE = 10.0000' / in.	CHECKED - DBB	REVISED -
PLOT DATE = 1/13/2025	DATE - 11/7/2024	REVISED -

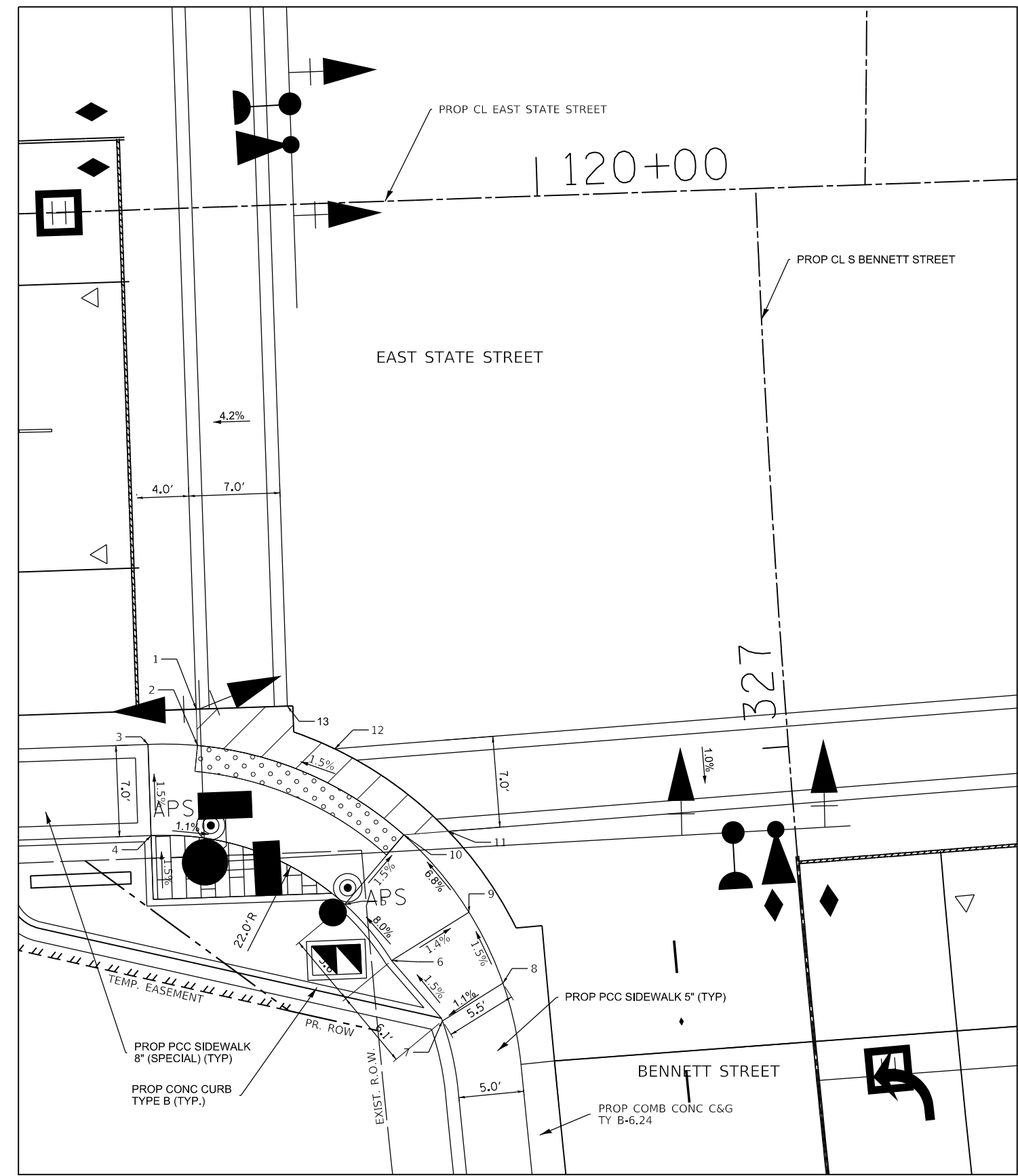
**STATE OF ILLINOIS
DEPARTMENT OF TRANSPORTATION**

EAST STATE STREET AT BENNETT STREET ADA RAMP GRADING PLAN		
SCALE: 1"=5'	SHEET 2 OF 31 SHEETS	STA. TO STA.

F.A.U. RTE.	SECTION	COUNTY	TOTAL SHEETS	SHEET NO.
0347	05-00102-00-PV	KANE	488	265
CONTRACT NO. 61J84				
ILLINOIS FED. AID PROJECT				

EAST STATE STREET AT BENNETT STREET

INTERSECTION GRADING PLAN				
ELEVATION TABLE				
POINT NO.	PROFILE GRADE LINE (PGL)	STATION	OFFSET (FT)	ELEV.
1	E STATE	119+72.46	38.50 RT	685.14
2	E STATE	119+72.46	41.29 RT	685.08
3	E STATE	119+68.67	41.08 RT	685.38
4	E STATE	119+68.66	48.08 RT	685.49
5	S BENNETT	326+91.65	34.40 LT	685.31
6	S BENNETT	326+91.57	34.16 LT	685.78
7	S BENNETT	326+81.48	28.28 LT	685.87
8	S BENNETT	326+83.88	23.39 LT	685.95
9	S BENNETT	326+89.42	25.50 LT	685.74
10	S BENNETT	326+96.62	29.99 LT	685.21
11	S BENNETT	326+95.61	26.55 LT	685.27
12	E STATE	119+82.99	41.91 RT	685.24
13	E STATE	119+79.46	38.50 RT	685.24



LEGEND

- DETECTABLE WARNING
- DEPRESSED CURB

CONTRACTOR TO UTILIZE "DEPRESSED CURB ADJACENT TO CURB RAMP ACCESSIBLE TO THE DISABLED" PORTION OF IDOT HWY STD. 606001 FOR ESTABLISHING THE EP-TOP OF DEPRESSED CURB RELATIONSHIP ON ALL CURB RAMPS

RELATIONSHIPS AS FOLLOWS:
 EP-TC (B-6.24) EP+0.38' = TC
 EP-TC (B-6.12) EP+0.44' = TC
 EP-TDC (B-6.24) EP-0.06' = TDC
 EP-TDC (B-6.12) EP-0.01' = TDC

EAST STATE STREET AT BENNETT STREET

FILE NAME = F:\961-000 Genevo East State St\CADD_Sheets\961-000_SHT_DETAILS_ADA_04.dgn



USER NAME = tnestor	DESIGNED - GJE	REVISED -
PLOT SCALE = 10.0000' / in.	DRAWN - GJE	REVISED -
PLOT DATE = 1/13/2025	CHECKED - DBB	REVISED -
	DATE - 11/7/2024	REVISED -

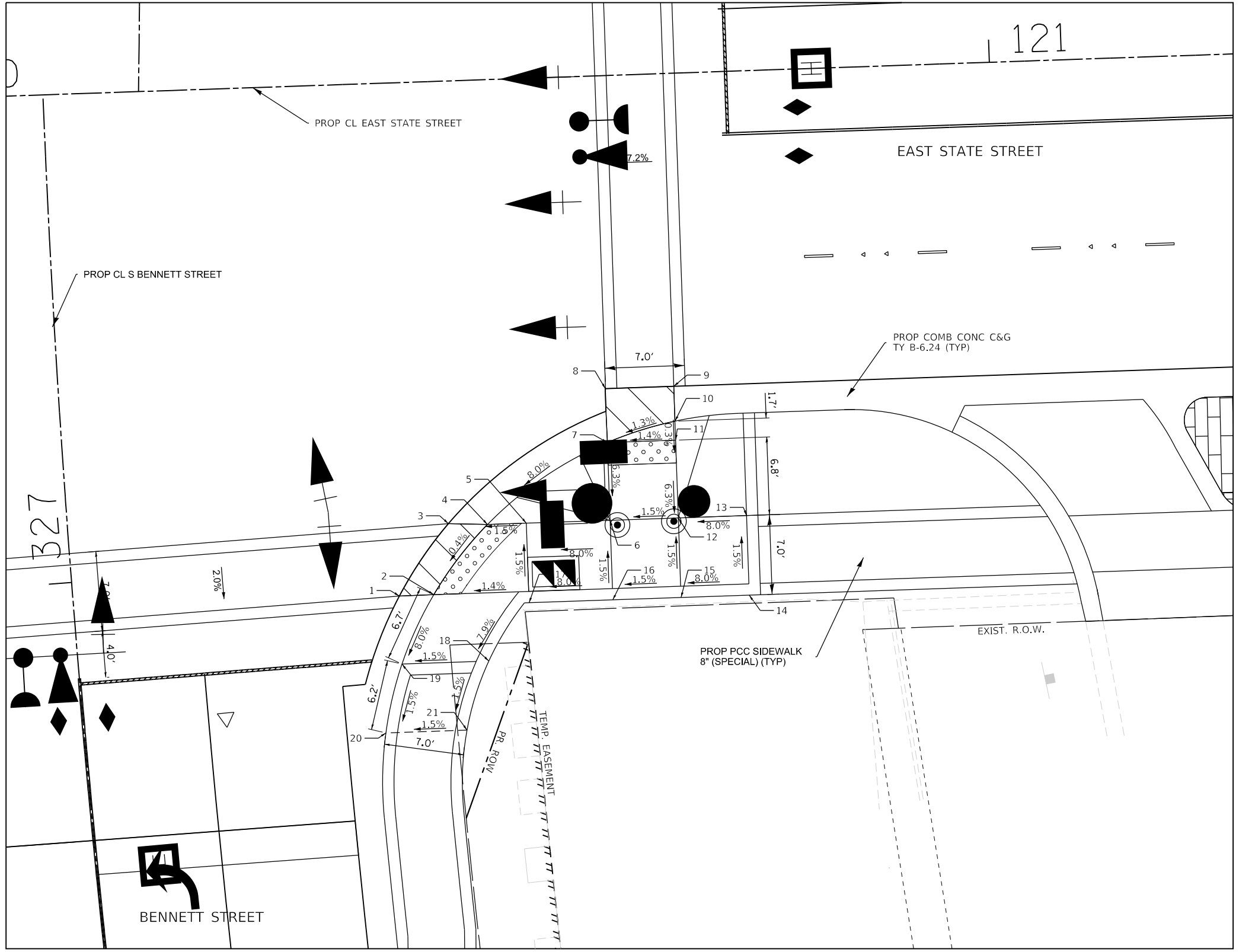
**STATE OF ILLINOIS
DEPARTMENT OF TRANSPORTATION**

**EAST STATE STREET AT BENNETT STREET
ADA RAMP GRADING PLAN**

SCALE: 1"=5' SHEET 4 OF 31 SHEETS STA. TO STA.

F.A.U. RTE.	SECTION	COUNTY	TOTAL SHEETS	SHEET NO.
0347	05-00102-00-PV	KANE	488	267
CONTRACT NO. 61J84				
ILLINOIS FED. AID PROJECT				

EAST STATE STREET AT BENNETT STREET



INTERSECTION GRADING PLAN				
ELEVATION TABLE				
POINT NO.	PROFILE GRADE LINE (PGL)	STATION	OFFSET (FT)	ELEV.
1	E STATE	120+46.57	45.10 RT	689.13
2	E STATE	120+49.60	45.08 RT	689.07
3	E STATE	120+51.10	38.89 RT	689.16
4	E STATE	120+54.52	39.08 RT	689.10
5	E STATE	120+57.95	39.08 RT	689.15
6	E STATE	120+65.31	39.08 RT	689.74
7	E STATE	120+65.31	32.24 RT	690.18
8	E STATE	120+65.31	29.64 RT	690.24
9	E STATE	120+71.31	27.50 RT	690.32
10	E STATE	120+71.31	30.57 RT	690.26
11	E STATE	120+71.31	32.24 RT	690.27
12	E STATE	120+71.31	39.08 RT	689.83
13	E STATE	120+77.31	39.08 RT	690.31
14	E STATE	120+77.31	45.08 RT	690.40
15	E STATE	120+71.31	45.08 RT	689.92
16	E STATE	120+65.31	45.08 RT	689.83
17	E STATE	120+57.95	45.08 RT	689.25
18	E STATE	120+53.12	51.08 RT	688.56
19	E STATE	120+46.60	51.08 RT	688.46
20	E STATE	120+44.98	57.08 RT	688.36
21	E STATE	120+52.11	57.08 RT	688.46

LEGEND

- DETECTABLE WARNING
- DEPRESSED CURB

CONTRACTOR TO UTILIZE "DEPRESSED CURB ADJACENT TO CURB RAMP ACCESSIBLE TO THE DISABLED" PORTION OF IDOT HWY STD. 606001 FOR ESTABLISHING THE EP-TOP OF DEPRESSED CURB RELATIONSHIP ON ALL CURB RAMPS

RELATIONSHIPS AS FOLLOWS:
 EP-TC (B-6.24) EP+0.38' = TC
 EP-TC (B-6.12) EP+0.44' = TC
 EP-TDC (B-6.24) EP-0.06' = TDC
 EP-TDC (B-6.12) EP-0.01' = TDC

EAST STATE STREET AT BENNETT STREET

FILE NAME = FA\961-000 Geneva East State St\CADD_Sheets\961-000_SHT_DETAILS_ADA_05.dgn

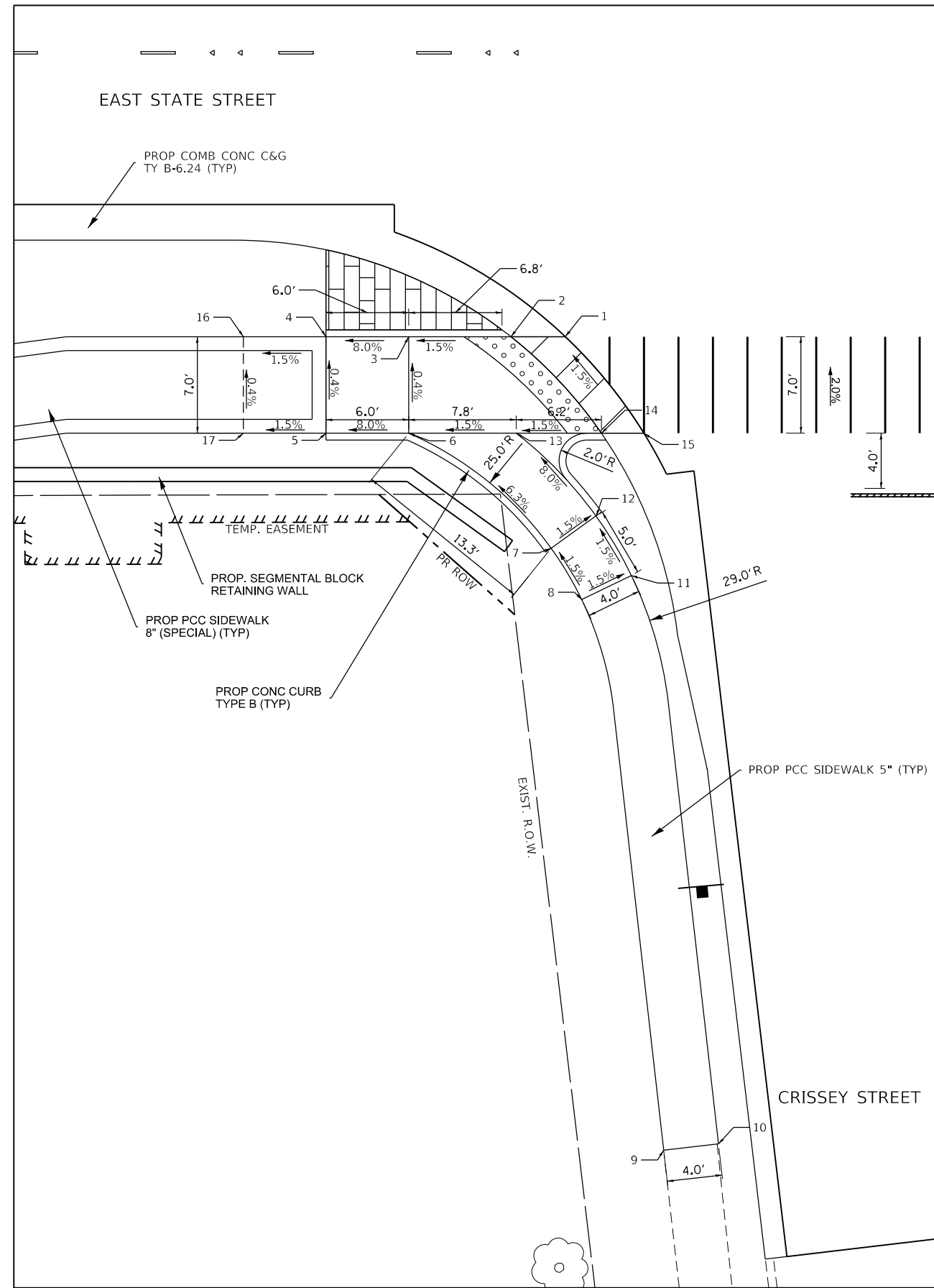


USER NAME = tnestor	DESIGNED - GJE	REVISED -
	DRAWN - GJE	REVISED -
PLOT SCALE = 10.0000' / in.	CHECKED - DBB	REVISED -
PLOT DATE = 1/13/2025	DATE - 11/7/2024	REVISED -

**STATE OF ILLINOIS
DEPARTMENT OF TRANSPORTATION**

EAST STATE STREET AT BENNETT STREET		
ADA RAMP GRADING PLAN		
SCALE: 1"=5'	SHEET 5 OF 31 SHEETS	STA. TO STA.

F.A.U. RTE.	SECTION	COUNTY	TOTAL SHEETS	SHEET NO.
0347	05-00102-00-PV	KANE	488	268
CONTRACT NO. 61J84				
ILLINOIS FED. AID PROJECT				



EAST STATE STREET AT CRISSEY STREET

INTERSECTION GRADING PLAN				
ELEVATION TABLE				
POINT NO.	PROFILE GRADE LINE	STATION	OFFSET (FT)	ELEV.
1	E State	123+93.96	37.08 RT	717.86
2	E State	123+90.02	37.08 RT	717.85
3	E State	123+82.61	37.08 RT	717.74
4	E State	123+76.61	37.08 RT	717.26
5	E State	123+76.61	44.08 RT	717.29
6	E State	123+82.61	44.08 RT	717.77
7	E State	123+92.94	52.41 RT	718.62
8	E State	123+95.15	56.13 RT	718.69
EX 9	E State	124+01.09	96.05 RT	720.79
EX 10	E State	124+05.07	95.60 RT	720.79
11	E State	123+98.75	54.39 RT	718.63
12	E State	123+96.18	50.08 RT	718.56
13	E State	123+90.40	44.08 RT	717.89
14	E State	123+96.58	44.08 RT	717.98
15	E State	123+99.66	44.08 RT	717.99
16	E State	123+70.61	37.08 RT	717.16
17	E State	123+70.61	44.08 RT	717.19

LEGEND

- DETECTABLE WARNING
- DEPRESSED CURB

CONTRACTOR TO UTILIZE "DEPRESSED CURB ADJACENT TO CURB RAMP ACCESSIBLE TO THE DISABLED" PORTION OF IDOT HWY STD. 606001 FOR ESTABLISHING THE EP-TOP OF DEPRESSED CURB RELATIONSHIP ON ALL CURB RAMPS

RELATIONSHIPS AS FOLLOWS:
 EP-TC (B-6.24) EP+0.38' = TC
 EP-TC (B-6.12) EP+0.44' = TC
 EP-TDC (B-6.24) EP-0.06' = TDC
 EP-TDC (B-6.12) EP-0.01' = TDC

FILE NAME = F:\961-000 Genevo East State St\CADD_Sheets\961-000_SHT_DETAILS_ADA_06.dgn

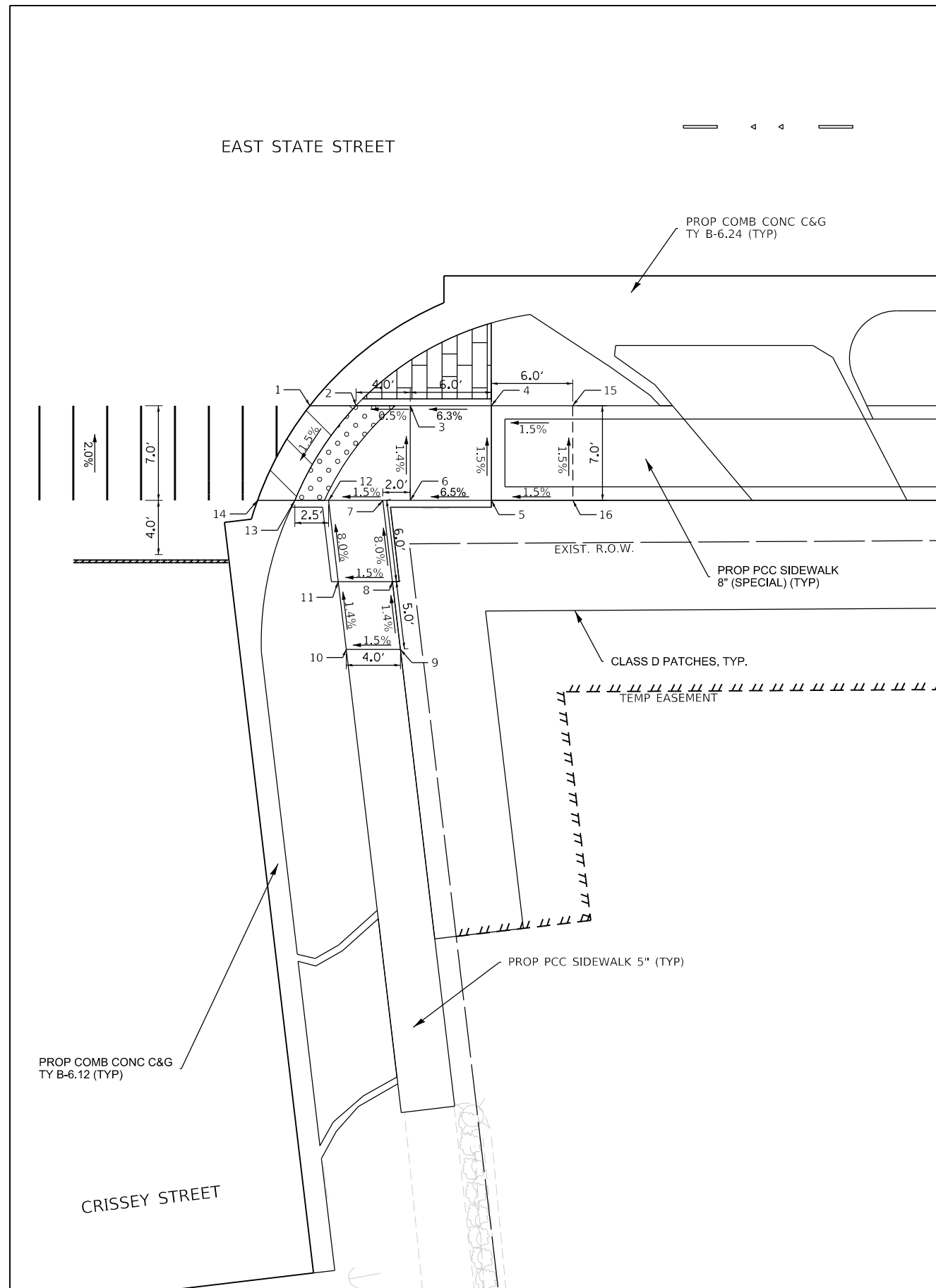


USER NAME = tnestor	DESIGNED - GJE	REVISED -
DRAWN - GJE	REVISIONS -	
PLOT SCALE = 10.0000' / in.	CHECKED - DBB	REVISED -
PLOT DATE = 1/13/2025	DATE - 11/7/2024	REVISED -

**STATE OF ILLINOIS
DEPARTMENT OF TRANSPORTATION**

EAST STATE STREET AT CRISSEY STREET ADA RAMP GRADING PLAN	
SCALE: 1"=5'	SHEET 6 OF 31 SHEETS STA. TO STA.

F.A.U. RTE.	SECTION	COUNTY	TOTAL SHEETS	SHEET NO.
0347	05-00102-00-PV	KANE	488	269
CONTRACT NO. 61J84				
ILLINOIS FED. AID PROJECT				



EAST STATE STREET AT CRISSEY STREET

INTERSECTION GRADING PLAN				
ELEVATION TABLE				
POINT NO.	PROFILE GRADE LINE	STATION	OFFSET (FT)	ELEV.
1	E State	124+32.12	37.08 RT	720.45
2	E State	124+35.52	37.08 RT	720.39
3	E State	124+39.52	37.08 RT	720.45
4	E State	124+45.52	37.08 RT	720.79
5	E State	124+45.52	44.08 RT	720.89
6	E State	124+39.52	44.08 RT	720.41
7	E State	124+37.50	44.08 RT	720.38
8	E State	124+38.21	50.08 RT	720.86
9	E State	124+38.81	55.08 RT	720.93
10	E State	124+34.81	55.08 RT	720.87
11	E State	124+34.21	50.08 RT	720.80
12	E State	124+33.19	44.08 RT	720.32
13	E State	124+31.02	44.08 RT	720.36
14	E State	124+28.96	44.08 RT	720.42
15	E State	124+51.52	37.08 RT	720.89
16	E State	124+30.96	44.08 RT	720.99

LEGEND

- DETECTABLE WARNING
- DEPRESSED CURB

CONTRACTOR TO UTILIZE "DEPRESSED CURB ADJACENT TO CURB RAMP ACCESSIBLE TO THE DISABLED" PORTION OF IDOT HWY STD. 606001 FOR ESTABLISHING THE EP-TOP OF DEPRESSED CURB RELATIONSHIP ON ALL CURB RAMPS

RELATIONSHIPS AS FOLLOWS:
 EP-TC (B-6.24) EP+0.38' = TC
 EP-TC (B-6.12) EP+0.44' = TC
 EP-TDC (B-6.24) EP-0.06' = TDC
 EP-TDC (B-6.12) EP-0.01' = TDC

FILE NAME = F:\961-000 Genevo East State St\CADD_Sheets\961-000_SHT_DETAILS_ADA_07.dgn



USER NAME = tnestor	DESIGNED - GJE	REVISED -
PLOT SCALE = 10.0000' / in.	DRAWN - GJE	REVISED -
PLOT DATE = 1/13/2025	CHECKED - DBB	REVISED -
	DATE - 11/7/2024	REVISED -

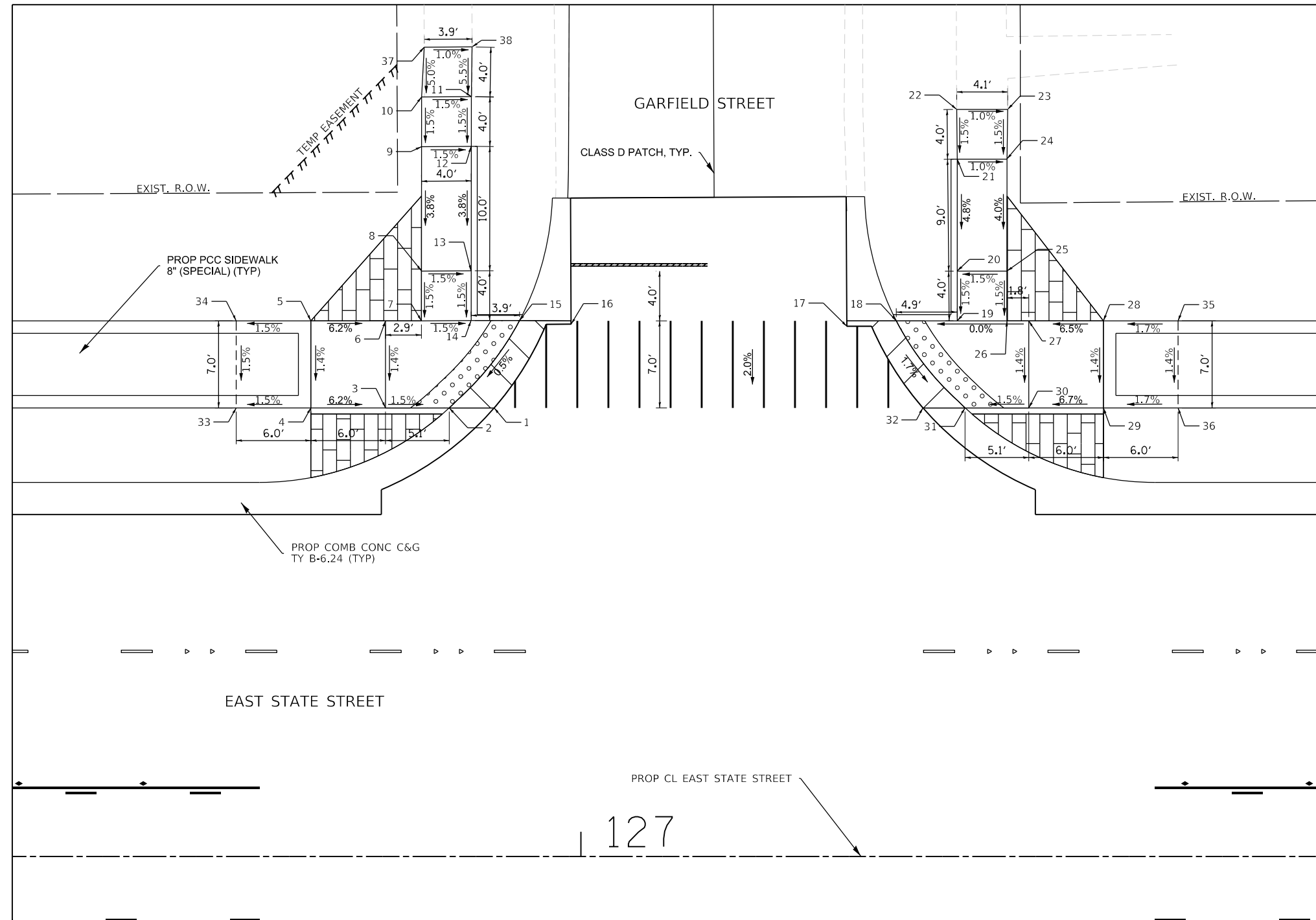
**STATE OF ILLINOIS
DEPARTMENT OF TRANSPORTATION**

**EAST STATE STREET AT CRISSEY STREET
ADA RAMP GRADING PLAN**

SCALE: 1"=5' SHEET 7 OF 31 SHEETS STA. TO STA.

F.A.U. RTE.	SECTION	COUNTY	TOTAL SHEETS	SHEET NO.
0347	05-00102-00-PV	KANE	488	270
ILLINOIS FED. AID PROJECT			CONTRACT NO. 61J84	

EAST STATE STREET AT GARFIELD STREET



INTERSECTION GRADING PLAN				
ELEVATION TABLE				
POINT NO.	PROFILE GRADE LINE	STATION	OFFSET (FT)	ELEV.
1	E State	126+93.03	36.08 LT	730.83
2	E State	126+89.42	36.08 LT	730.77
3	E State	126+84.29	36.08 LT	730.90
4	E State	126+78.29	36.08 LT	731.27
5	E State	126+78.29	43.08 LT	731.37
6	E State	126+84.29	43.08 LT	731.00
7	E State	126+87.17	43.08 LT	730.95
8	E State	126+87.18	47.10 LT	731.01
9	E State	126+87.18	53.11 LT	731.39
10	E State	126+87.43	60.08 LT	731.45
11	E State	126+91.28	61.10 LT	731.39
12	E State	126+91.18	53.14 LT	731.33
13	E State	126+91.18	47.12 LT	730.95
14	E State	126+91.17	43.10 LT	730.89
15	E State	126+95.07	43.10 LT	730.83
16	E State	126+99.22	42.81 LT	730.87
17	E State	127+21.38	42.64 LT	731.53
18	E State	127+25.36	43.08 LT	731.47
19	E State	127+30.26	43.08 LT	731.53
20	E State	127+30.26	47.10 LT	731.60
21	E State	127+30.26	53.12 LT	731.89
EX 22	E State	127+30.22	60.08 LT	731.95
EX 23	E State	127+34.32	60.08 LT	732.01
24	E State	127+34.26	53.12 LT	731.95
25	E State	127+34.26	47.10 LT	731.59
26	E State	127+34.26	43.08 LT	731.41
27	E State	127+36.02	43.08 LT	731.53
28	E State	127+42.02	43.08 LT	731.92
29	E State	127+42.02	36.08 LT	731.82
30	E State	127+36.02	36.08 LT	731.42
31	E State	127+30.89	36.08 LT	731.34
32	E State	127+27.50	36.08 LT	731.40
33	E State	126+72.29	43.08 LT	731.27
34	E State	126+72.29	36.08 LT	731.17
35	E State	127+48.02	43.08 LT	732.02
36	E State	127+48.02	36.08 LT	731.92
EX 37	E State	126+87.41	65.08 LT	731.64
EX 38	E State	126+91.26	65.10 LT	731.61

EAST STATE STREET AT GARFIELD STREET

LEGEND

- DETECTABLE WARNING
- DEPRESSED CURB

CONTRACTOR TO UTILIZE "DEPRESSED CURB ADJACENT TO CURB RAMP ACCESSIBLE TO THE DISABLED" PORTION OF IDOT HWY STD. 606001 FOR ESTABLISHING THE EP-TOP OF DEPRESSED CURB RELATIONSHIP ON ALL CURB RAMPS

RELATIONSHIPS AS FOLLOWS:
 EP-TC (B-6.24) EP+0.38' = TC
 EP-TC (B-6.12) EP+0.44' = TC
 EP-TDC (B-6.24) EP-0.06' = TDC
 EP-TDC (B-6.12) EP-0.01' = TDC

FILE NAME = F:\961-000 Genevo East State St\CADD_Sheets\961-000_SHT_DETAILS_ADA_08.dgn

BLA, Inc.

USER NAME = tnestor	DESIGNED - GJE	REVISED -
DRAWN - GJE	REVISIONS -	
PLOT SCALE = 10.0000' / in.	CHECKED - DBB	REVISIONS -
PLOT DATE = 1/13/2025	DATE - 11/7/2024	REVISIONS -

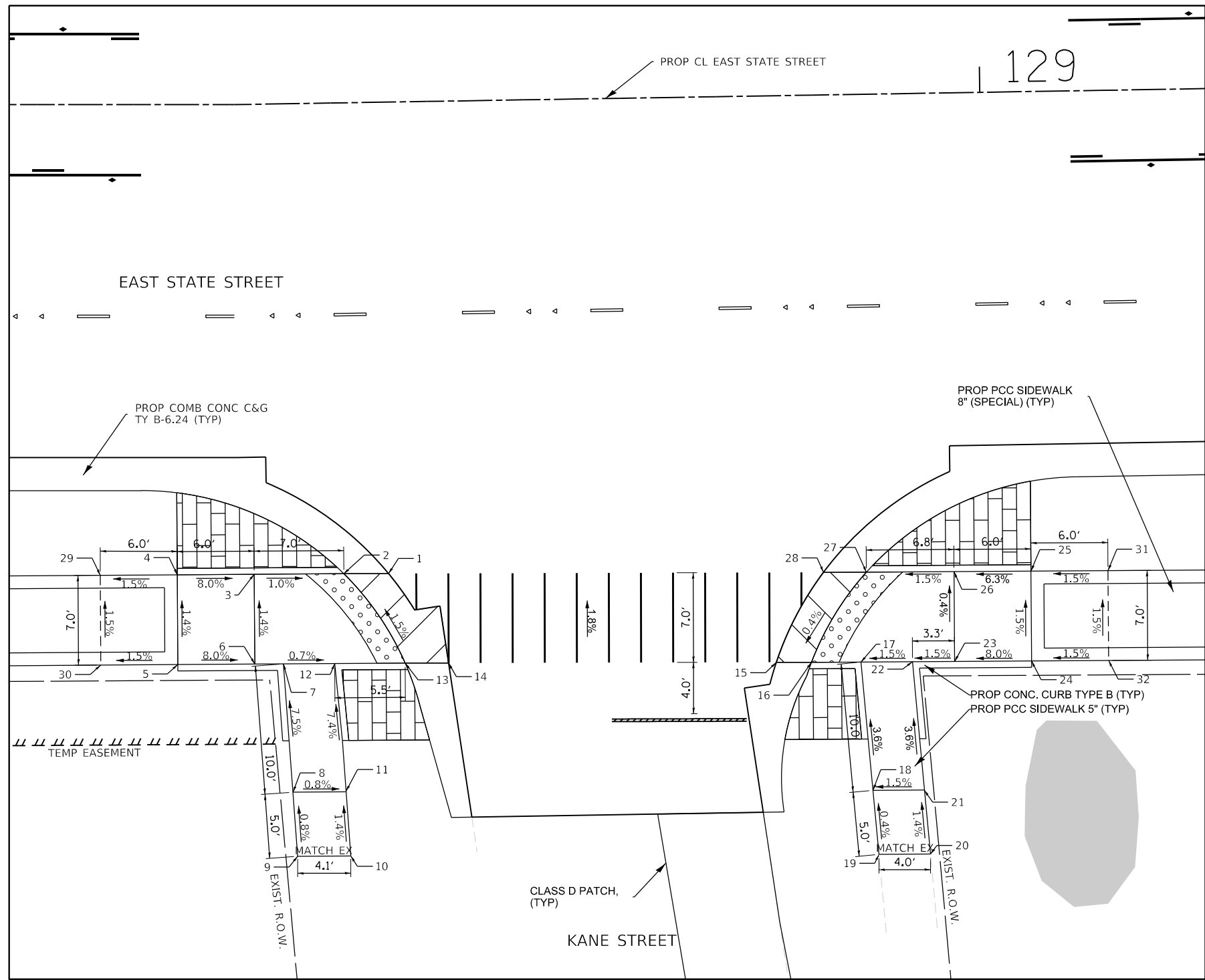
**STATE OF ILLINOIS
DEPARTMENT OF TRANSPORTATION**

**EAST STATE STREET AT GARFIELD STREET
ADA RAMP GRADING PLAN**

SCALE: 1"=5' SHEET 8 OF 31 SHEETS STA. TO STA.

F.A.U. RTE.	SECTION	COUNTY	TOTAL SHEETS	SHEET NO.
0347	05-00102-00-PV	KANE	488	271
CONTRACT NO. 61J84				
ILLINOIS FED. AID PROJECT				

EAST STATE STREET AT KANE STREET



INTERSECTION GRADING PLAN				
ELEVATION TABLE				
POINT NO.	PROFILE GRADE LINE	STATION	OFFSET (FT)	ELEV.
1	E State	128+53.33	36.74 RT	734.09
2	E State	128+49.84	36.69 RT	734.03
3	E State	128+42.86	36.62 RT	734.13
4	E State	128+37.46	36.64 RT	734.61
5	E State	128+37.51	43.64 RT	734.71
6	E State	128+42.79	43.62 RT	734.23
7	E State	128+45.02	43.64 RT	734.21
8	E State	128+45.37	49.65 RT	734.96
EX 9	E State	128+45.69	55.15 RT	735.00
EX 10	E State	128+49.82	55.22 RT	735.00
11	E State	128+49.51	49.69 RT	734.93
12	E State	128+49.02	43.68 RT	734.18
13	E State	128+54.51	43.74 RT	734.15
14	E State	128+57.89	43.79 RT	734.21
15	E State	128+83.41	44.17 RT	734.63
16	E State	128+86.16	44.21 RT	734.57
17	E State	128+90.01	44.24 RT	734.63
18	E State	128+90.47	50.25 RT	734.99
EX 19	E State	128+90.91	55.90 RT	735.01
EX 20	E State	128+94.93	55.96 RT	735.12
21	E State	128+94.54	50.29 RT	735.05
22	E State	128+94.03	44.28 RT	734.69
23	E State	128+97.31	44.32 RT	734.74
24	E State	129+03.31	44.38 RT	735.18
25	E State	129+03.38	37.38 RT	735.08
26	E State	128+97.38	37.32 RT	734.71
27	E State	128+90.55	37.25 RT	734.61
28	E State	128+87.21	37.20 RT	734.67
29	E State	128+31.47	36.68 RT	735.67
30	E State	128+31.51	43.68 RT	736.67
31	E State	129+09.38	37.44 RT	735.17
32	E State	129+09.31	44.44 RT	735.27

EAST STATE STREET AT KANE STREET

LEGEND

- DETECTABLE WARNING
- DEPRESSED CURB

CONTRACTOR TO UTILIZE "DEPRESSED CURB ADJACENT TO CURB RAMP ACCESSIBLE TO THE DISABLED" PORTION OF IDOT HWY STD. 606001 FOR ESTABLISHING THE EP-TOP OF DEPRESSED CURB RELATIONSHIP ON ALL CURB RAMPS

RELATIONSHIPS AS FOLLOWS:
 EP-TC (B-6.24) EP+0.38' = TC
 EP-TC (B-6.12) EP+0.44' = TC
 EP-TDC (B-6.24) EP-0.06' = TDC
 EP-TDC (B-6.12) EP-0.01' = TDC

FILE NAME = F:\961-000 Genevo East State St.CADD_Sheets\961-000_SHT_DETAILS_ADA_09.dgn



USER NAME = tnestor	DESIGNED - GJE	REVISED -
PLOT SCALE = 10.0000' / in.	DRAWN - GJE	REVISED -
PLOT DATE = 1/13/2025	CHECKED - DBB	REVISED -
	DATE - 11/7/2024	REVISED -

**STATE OF ILLINOIS
DEPARTMENT OF TRANSPORTATION**

**EAST STATE STREET AT KANE STREET
ADA RAMP GRADING PLAN**

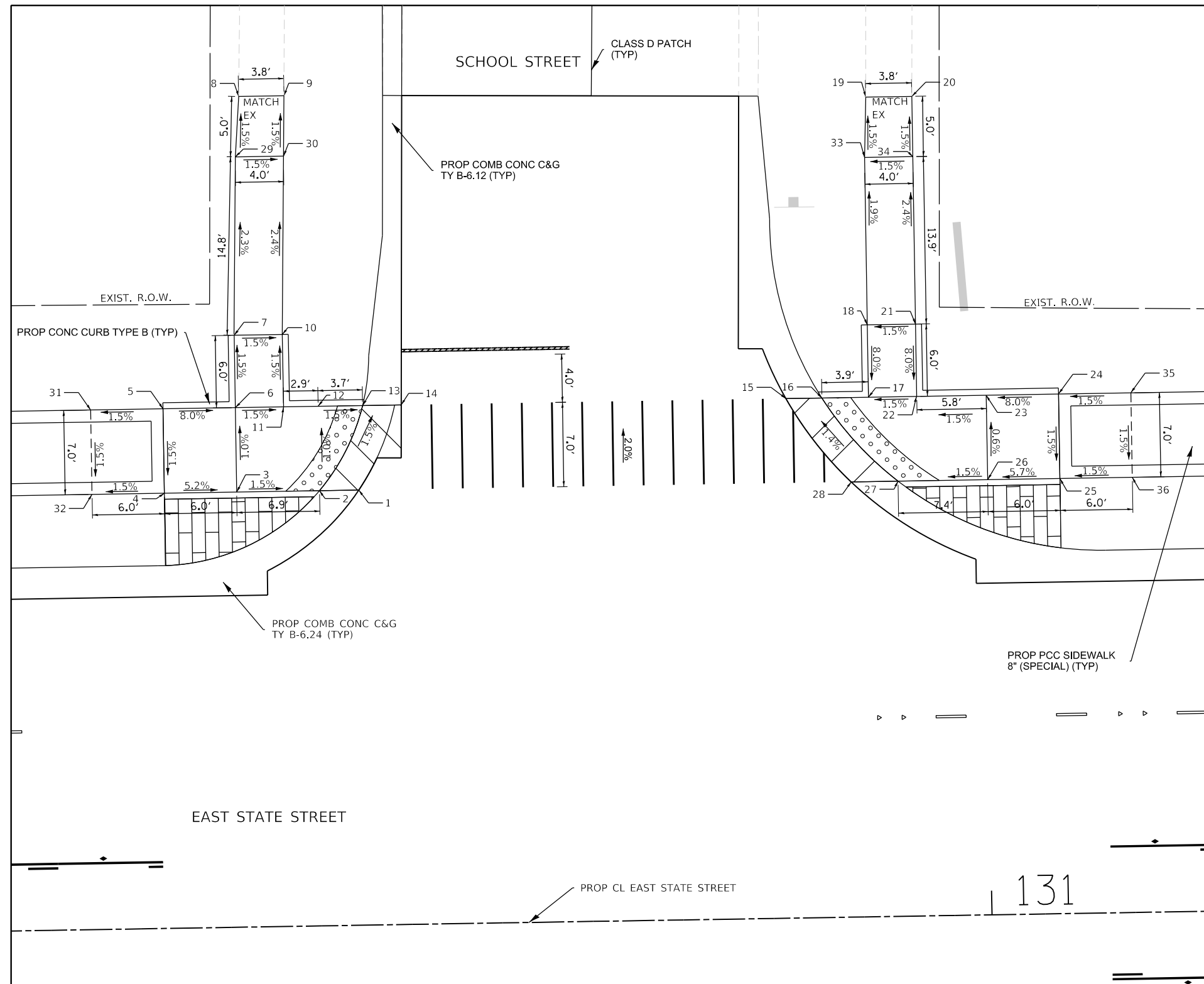
SCALE: 1"=5' SHEET 9 OF 31 SHEETS STA. TO STA.

F.A.U. RTE.	SECTION	COUNTY	TOTAL SHEETS	SHEET NO.
0347	05-00102-00-PV	KANE	488	272
CONTRACT NO. 61J84				
ILLINOIS FED. AID PROJECT				

EAST STATE STREET AT SCHOOL STREET



INTERSECTION GRADING PLAN				
ELEVATION TABLE				
POINT NO.	PROFILE GRADE LINE	STATION	OFFSET (FT)	ELEV.
1	E State	130+48.06	36.08 LT	736.91
2	E State	130+44.80	36.08 LT	736.85
3	E State	130+37.93	36.08 LT	736.93
4	E State	130+31.93	36.08 LT	737.41
5	E State	130+31.93	43.08 LT	737.51
6	E State	130+37.93	43.08 LT	736.88
7	E State	130+37.93	49.08 LT	736.79
EX 8	E State	130+38.63	68.87 LT	736.53
EX 9	E State	130+42.39	68.87 LT	736.44
10	E State	130+41.93	49.08 LT	736.73
11	E State	130+41.93	43.08 LT	736.82
12	E State	130+42.80	43.08 LT	736.93
13	E State	130+48.49	43.08 LT	736.73
14	E State	130+51.69	43.08 LT	736.85
15	E State	130+83.61	43.08 LT	736.69
16	E State	130+86.60	43.08 LT	736.63
17	E State	130+90.46	43.08 LT	736.68
18	E State	130+90.46	49.08 LT	737.16
EX 19	E State	130+90.64	67.96 LT	736.90
EX 20	E State	130+94.46	67.96 LT	736.82
21	E State	130+94.46	49.08 LT	737.22
22	E State	130+94.46	43.08 LT	736.74
23	E State	131+00.23	43.08 LT	736.83
24	E State	131+06.23	43.08 LT	737.31
25	E State	131+06.23	36.08 LT	737.21
26	E State	131+00.23	36.08 LT	736.87
27	E State	130+92.80	36.08 LT	736.76
28	E State	130+88.91	36.08 LT	736.82
29	E State	130+38.27	63.87 LT	736.45
30	E State	130+42.27	63.87 LT	736.37
31	E State	130+25.93	43.08 LT	737.61
32	E State	130+25.93	36.08 LT	737.51
33	E State	130+90.46	62.96 LT	736.97
34	E State	130+94.46	62.96 LT	736.88
35	E State	131+12.23	43.08 LT	737.41
36	E State	131+12.23	36.08 LT	737.31



EAST STATE STREET AT SCHOOL STREET

LEGEND

	DETECTABLE WARNING
	DEPRESSED CURB

CONTRACTOR TO UTILIZE "DEPRESSED CURB ADJACENT TO CURB RAMP ACCESSIBLE TO THE DISABLED" PORTION OF IDOT HWY STD. 606001 FOR ESTABLISHING THE EP-TOP OF DEPRESSED CURB RELATIONSHIP ON ALL CURB RAMPS

RELATIONSHIPS AS FOLLOWS:
 EP-TC (B-6.24) EP+0.38' = TC
 EP-TC (B-6.12) EP+0.44' = TC
 EP-TDC (B-6.24) EP-0.06' = TDC
 EP-TDC (B-6.12) EP-0.01' = TDC

FILE NAME = FA\961-000 Genevo East State St\CADD_Sheets\961-000_SHT_DETAILS_ADA_10.dgn



USER NAME = tnestor	DESIGNED - GJE	REVISED -
DRAWN - GJE	REVISED -	
PLOT SCALE = 10.0000' / in.	CHECKED - DBB	REVISED -
PLOT DATE = 1/13/2025	DATE - 11/7/2024	REVISED -

**STATE OF ILLINOIS
DEPARTMENT OF TRANSPORTATION**

**EAST STATE STREET AT SCHOOL STREET
ADA RAMP GRADING PLAN**

SCALE: 1"=5' SHEET 10 OF 31 SHEETS STA. TO STA.

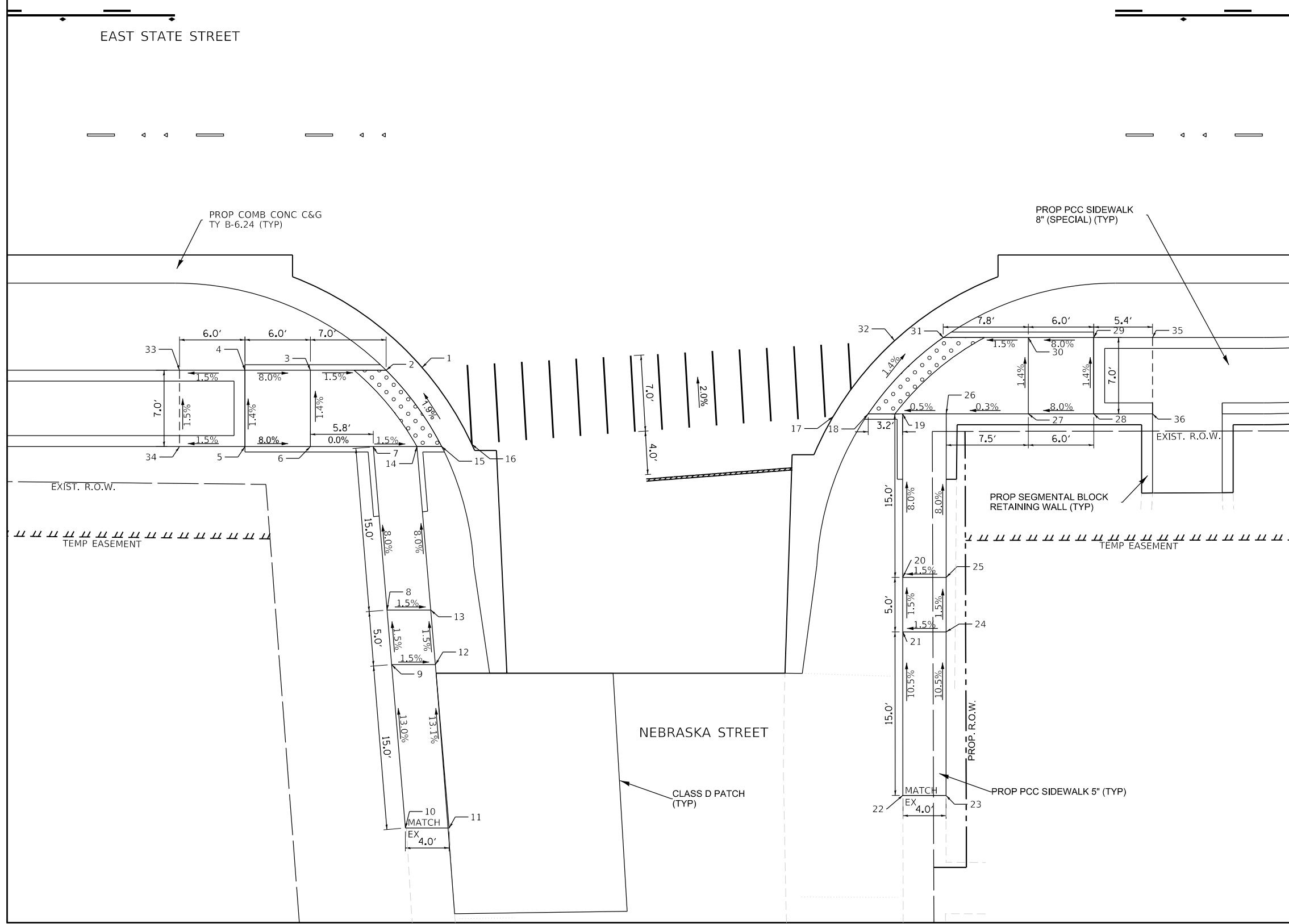
F.A.U. RTE.	SECTION	COUNTY	TOTAL SHEETS	SHEET NO.
0347	05-00102-00-PV	KANE	488	273
CONTRACT NO. 61J84				
ILLINOIS FED. AID PROJECT				

132

PROP CL EAST STATE STREET

EAST STATE STREET AT NEBRASKA STREET

INTERSECTION GRADING PLAN				
ELEVATION TABLE				
POINT NO.	PROFILE GRADE LINE	STATION	OFFSET (FT)	ELEV.
1	E State	132+09.13	37.83 RT	738.87
2	E State	132+05.84	38.08 RT	738.81
3	E State	131+98.88	38.08 RT	738.92
4	E State	131+92.88	38.08 RT	739.40
5	E State	131+92.88	45.08 RT	739.49
6	E State	131+98.88	45.08 RT	739.01
7	E State	132+04.64	45.08 RT	739.01
8	E State	132+05.91	60.08 RT	740.24
9	E State	132+06.33	65.08 RT	740.31
EX 10	E State	132+07.69	80.08 RT	742.26
EX 11	E State	132+11.61	80.08 RT	742.21
12	E State	132+10.35	65.08 RT	740.25
13	E State	132+09.92	60.08 RT	740.18
14	E State	132+08.66	45.08 RT	738.98
15	E State	132+10.92	45.08 RT	738.95
16	E State	132+13.69	44.87 RT	739.01
17	E State	132+46.83	42.33 RT	739.04
18	E State	132+50.03	42.08 RT	738.98
19	E State	132+53.20	42.08 RT	739.02
20	E State	132+53.21	57.08 RT	740.18
21	E State	132+53.22	62.08 RT	740.25
EX 22	E State	132+53.23	77.08 RT	741.93
EX 23	E State	132+57.17	77.08 RT	742.00
24	E State	132+57.19	62.08 RT	740.31
25	E State	132+57.19	57.08 RT	740.24
26	E State	132+57.20	42.08 RT	739.04
27	E State	132+64.73	42.08 RT	739.06
28	E State	132+70.73	42.08 RT	739.54
29	E State	132+70.73	35.08 RT	739.44
30	E State	132+64.73	35.08 RT	738.96
31	E State	132+56.92	35.08 RT	738.85
32	E State	132+52.46	35.36 RT	738.91
33	E State	131+86.88	38.08 RT	739.49
34	E State	131+86.88	42.08 RT	739.58
35	E State	132+76.11	38.08 RT	739.52
36	E State	132+76.11	42.08 RT	739.62



LEGEND

- DETECTABLE WARNING
- DEPRESSED CURB

CONTRACTOR TO UTILIZE "DEPRESSED CURB ADJACENT TO CURB RAMP ACCESSIBLE TO THE DISABLED" PORTION OF IDOT HWY STD. 606001 FOR ESTABLISHING THE EP-TOP OF DEPRESSED CURB RELATIONSHIP ON ALL CURB RAMPS

RELATIONSHIPS AS FOLLOWS:
 EP-TC (B-6.24) EP+0.38' = TC
 EP-TC (B-6.12) EP+0.44' = TC
 EP-TDC (B-6.24) EP-0.06' = TDC
 EP-TDC (B-6.12) EP-0.01' = TDC

EAST STATE STREET AT NEBRASKA STREET

FILE NAME = F:\961-000 Genevo East State St\CADD_Sheets\961-000_SHT_DETAILS_ADA_11.dgn

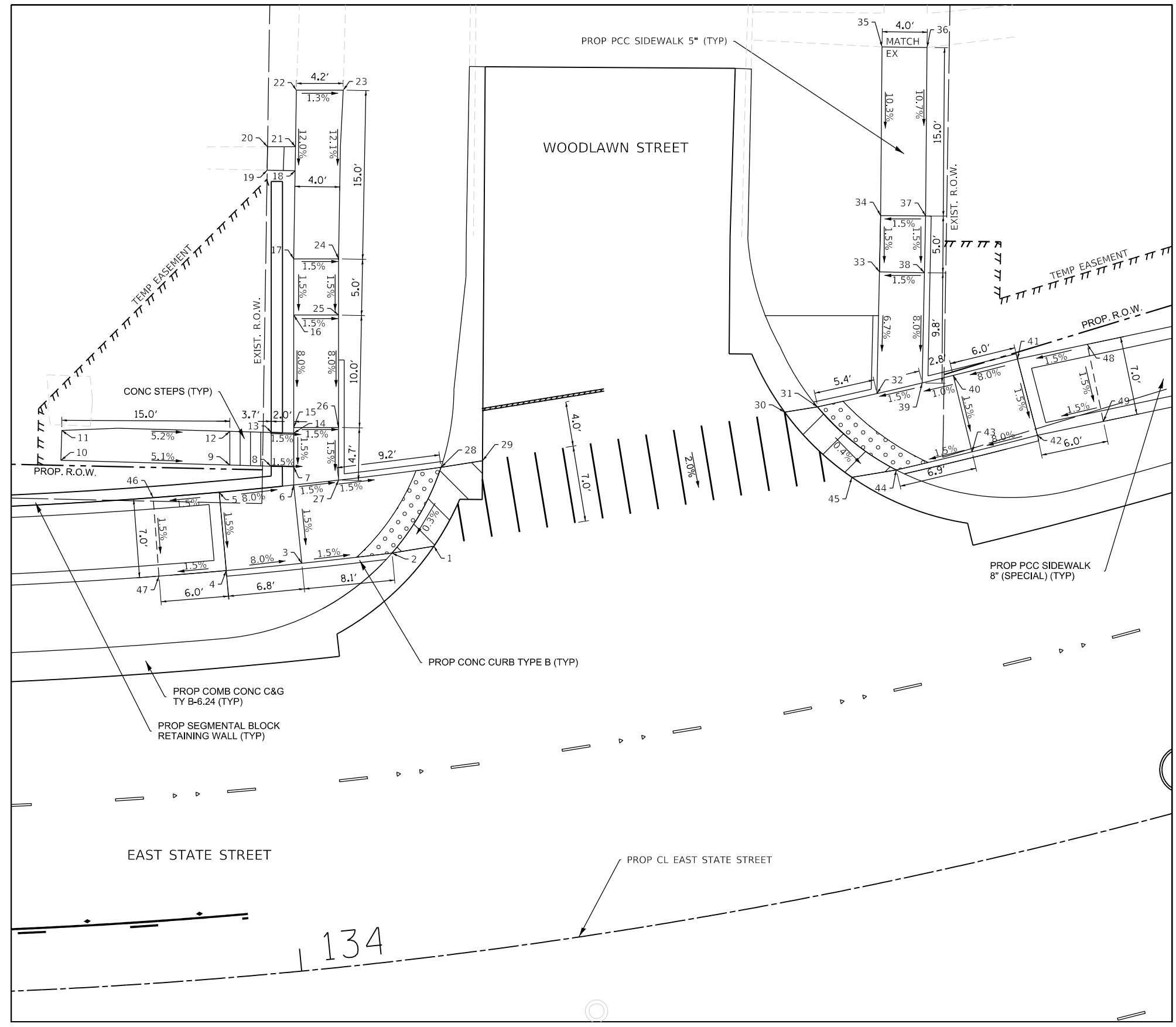
	USER NAME = tnestor	DESIGNED - GJE	REVISED -
	PLOT SCALE = 10.0000' / in.	DRAWN - GJE	REVISED -
	PLOT DATE = 1/13/2025	CHECKED - DBB	REVISED -
		DATE - 11/7/2024	REVISED -

**STATE OF ILLINOIS
DEPARTMENT OF TRANSPORTATION**

EAST STATE STREET AT NEBRASKA STREET ADA RAMP GRADING PLAN			
SCALE: 1"=5'	SHEET 11 OF 31 SHEETS	STA.	TO STA.

F.A.U. RT.	SECTION	COUNTY	TOTAL SHEETS	SHEET NO.
0347	05-00102-00-PV	KANE	488	274
				CONTRACT NO. 61J84
ILLINOIS FED. AID PROJECT				

EAST STATE STREET AT WOODLAWN STREET



INTERSECTION GRADING PLAN				
ELEVATION TABLE				
POINT NO.	PROFILE GRADE LINE	STATION	OFFSET (FT)	ELEV.
1	E State	134+16.61	36.22 LT	739.71
2	E State	134+12.52	36.08 LT	739.65
3	E State	134+03.78	36.08 LT	739.77
4	E State	133+96.47	36.08 LT	740.29
5	E State	133+96.47	43.08 LT	740.39
6	E State	134+03.78	43.08 LT	739.87
7	E State	134+03.97	44.68 LT	739.89
8	E State	134+01.78	44.94 LT	739.92
9	E State	133+97.74	45.40 LT	742.24
EX 10	E State	133+81.17	46.93 LT	743.01
EX 11	E State	133+81.43	49.58 LT	743.05
12	E State	133+98.04	48.39 LT	742.27
13	E State	134+02.11	47.93 LT	739.95
14	E State	134+04.31	47.67 LT	739.92
15	E State	134+04.37	48.17 LT	739.94
16	E State	134+05.57	58.11 LT	740.73
17	E State	134+06.19	63.08 LT	740.80
18	E State	134+07.34	70.85 LT	741.87
EX 19	E State	134+04.45	71.18 LT	742.62
EX 20	E State	135+04.75	73.24 LT	742.67
21	E State	134+07.67	72.98 LT	742.04
EX 22	E State	134+08.44	77.96 LT	742.60
EX 23	E State	134+13.38	77.47 LT	742.55
24	E State	134+10.77	62.63 LT	740.74
25	E State	134+10.10	57.66 LT	740.67
26	E State	134+08.80	47.73 LT	739.87
27	E State	134+08.21	43.08 LT	739.81
28	E State	134+18.30	43.08 LT	739.68
29	E State	134+22.41	43.15 LT	739.74
30	E State	134+52.34	42.73 LT	740.13
31	E State	134+55.62	42.58 LT	740.07
32	E State	134+61.53	42.58 LT	740.15
33	E State	134+64.52	53.08 LT	740.87
34	E State	134+65.94	57.92 LT	740.94
EX 35	E State	134+70.32	72.43 LT	742.48
EX 36	E State	134+74.76	71.43 LT	742.60
37	E State	134+70.35	56.93 LT	741.00
38	E State	134+68.87	52.06 LT	740.93
39	E State	134+66.08	42.58 LT	740.21
40	E State	134+69.20	42.58 LT	740.24
41	E State	134+75.68	42.58 LT	740.72
42	E State	135+75.68	35.58 LT	740.62
43	E State	134+69.20	35.58 LT	740.14
44	E State	134+61.71	35.58 LT	740.04
45	E State	134+57.39	35.81 LT	740.10
46	E State	133+89.87	43.08 LT	740.30
47	E State	134+57.41	36.08 LT	740.20
48	E State	134+82.64	42.24 LT	740.81
49	E State	134+82.16	35.25 LT	740.71

LEGEND

- DETECTABLE WARNING
- DEPRESSED CURB

CONTRACTOR TO UTILIZE "DEPRESSED CURB ADJACENT TO CURB RAMP ACCESSIBLE TO THE DISABLED" PORTION OF IDOT HWY STD. 606001 FOR ESTABLISHING THE EP-TOP OF DEPRESSED CURB RELATIONSHIP ON ALL CURB RAMPS

RELATIONSHIPS AS FOLLOWS:
 EP-TC (B-6.24) EP+0.38' = TC
 EP-TC (B-6.12) EP+0.44' = TC
 EP-TDC (B-6.24) EP-0.06' = TDC
 EP-TDC (B-6.12) EP-0.01' = TDC

EAST STATE STREET AT WOODLAWN STREET

FILE NAME = FA\961-000 Genevo East State St\CADD_Sheets\961-000_SHT_DETAILS_ADA_12.dwg

BLA, Inc.

USER NAME = tnestor	DESIGNED - GJE	REVISED -
PLOT SCALE = 10.0000' / in.	DRAWN - GJE	REVISED -
PLOT DATE = 1/13/2025	CHECKED - DBB	REVISED -
	DATE - 11/7/2024	REVISED -

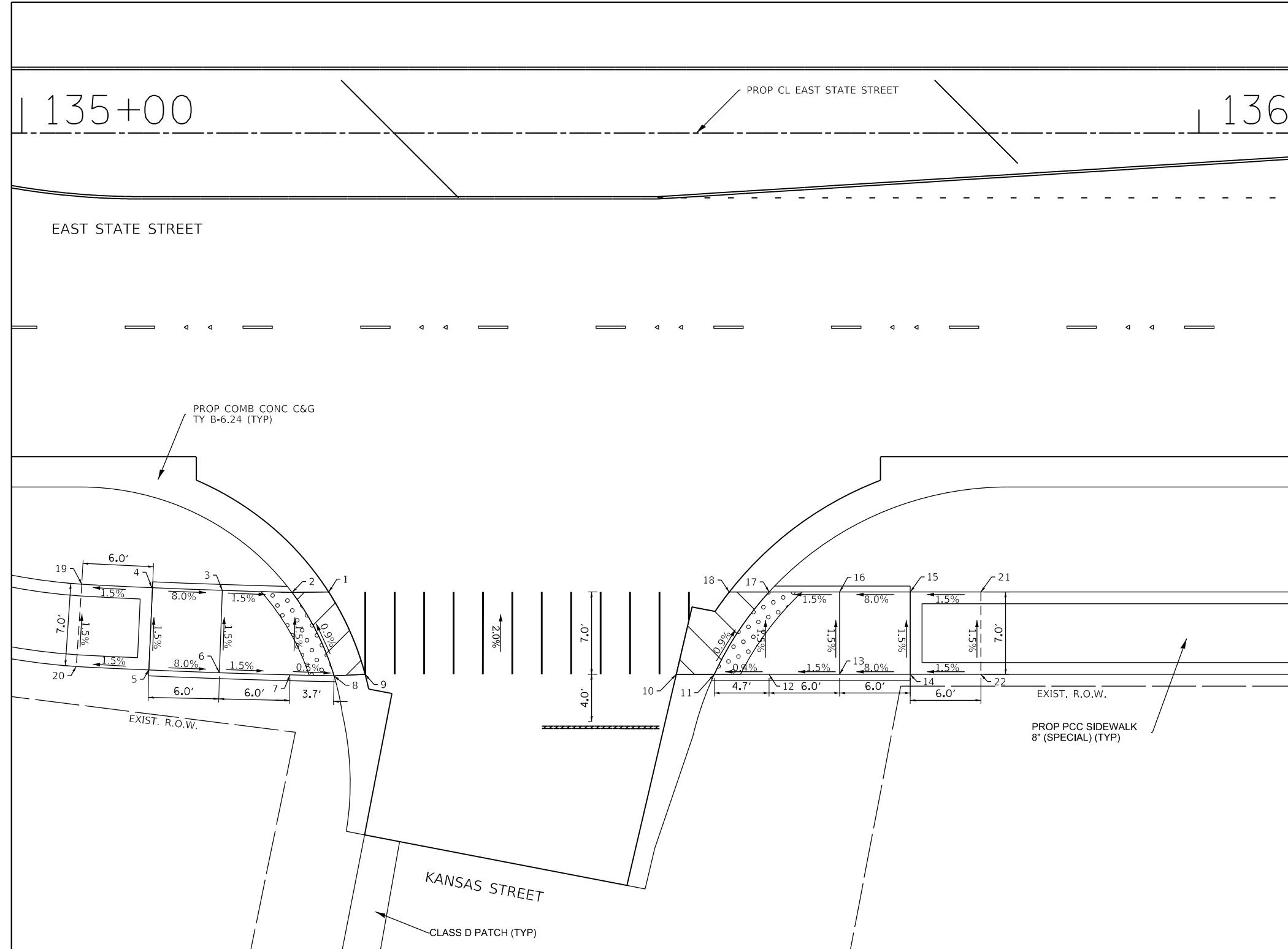
**STATE OF ILLINOIS
DEPARTMENT OF TRANSPORTATION**

**EAST STATE STREET AT WOODLAWN STREET
ADA RAMP GRADING PLAN**

SCALE: 1"=5'

SHEET 12 OF 31 SHEETS STA. TO STA.

F.A.U. RTE.	SECTION	COUNTY	TOTAL SHEETS	SHEET NO.
0347	05-00102-00-PV	KANE	488	275
CONTRACT NO. 61J84				
ILLINOIS FED. AID PROJECT				



EAST STATE STREET AT KANSAS STREET

ELEVATION TABLE				
POINT NO.	PROFILE GRADE LINE	STATION	OFFSET (FT)	ELEV.
1	E State	135+26.08	39.00 RT	740.04
2	E State	135+22.96	39.04 RT	739.98
3	E State	135+17.03	38.86 RT	740.07
4	E State	135+11.10	38.63 RT	740.55
5	E State	135+10.80	45.63 RT	740.65
6	E State	135+16.79	45.86 RT	740.17
7	E State	135+22.79	46.04 RT	740.08
8	E State	135+26.53	46.12 RT	740.02
9	E State	135+29.18	46.00 RT	740.08
10	E State	135+55.59	46.00 RT	740.22
11	E State	135+58.82	46.00 RT	740.16
12	E State	135+63.48	46.00 RT	740.21
13	E State	135+69.48	46.00 RT	740.30
14	E State	135+75.48	46.00 RT	740.78
15	E State	135+75.48	39.00 RT	740.67
16	E State	135+69.48	39.00 RT	740.19
17	E State	135+63.48	39.00 RT	740.10
18	E State	135+60.10	39.00 RT	740.16
19	E State	135+05.11	38.34 RT	740.46
20	E State	135+04.63	45.33 RT	740.56
21	E State	135+81.49	39.00 RT	740.76
22	E State	135+60.14	46.00 RT	740.87

LEGEND

- DETECTABLE WARNING
- DEPRESSED CURB

CONTRACTOR TO UTILIZE "DEPRESSED CURB ADJACENT TO CURB RAMP ACCESSIBLE TO THE DISABLED" PORTION OF IDOT HWY STD. 606001 FOR ESTABLISHING THE EP-TOP OF DEPRESSED CURB RELATIONSHIP ON ALL CURB RAMPS

RELATIONSHIPS AS FOLLOWS:
 EP-TC (B-6.24) EP+0.38' = TC
 EP-TC (B-6.12) EP+0.44' = TC
 EP-TDC (B-6.24) EP-0.06' = TDC
 EP-TDC (B-6.12) EP-0.01' = TDC

EAST STATE STREET AT KANSAS STREET

FILE NAME = F:\961-000 Genevo East State St\CADD_Sheets\961-000_SHT_DETAILS_ADA_13.dgn

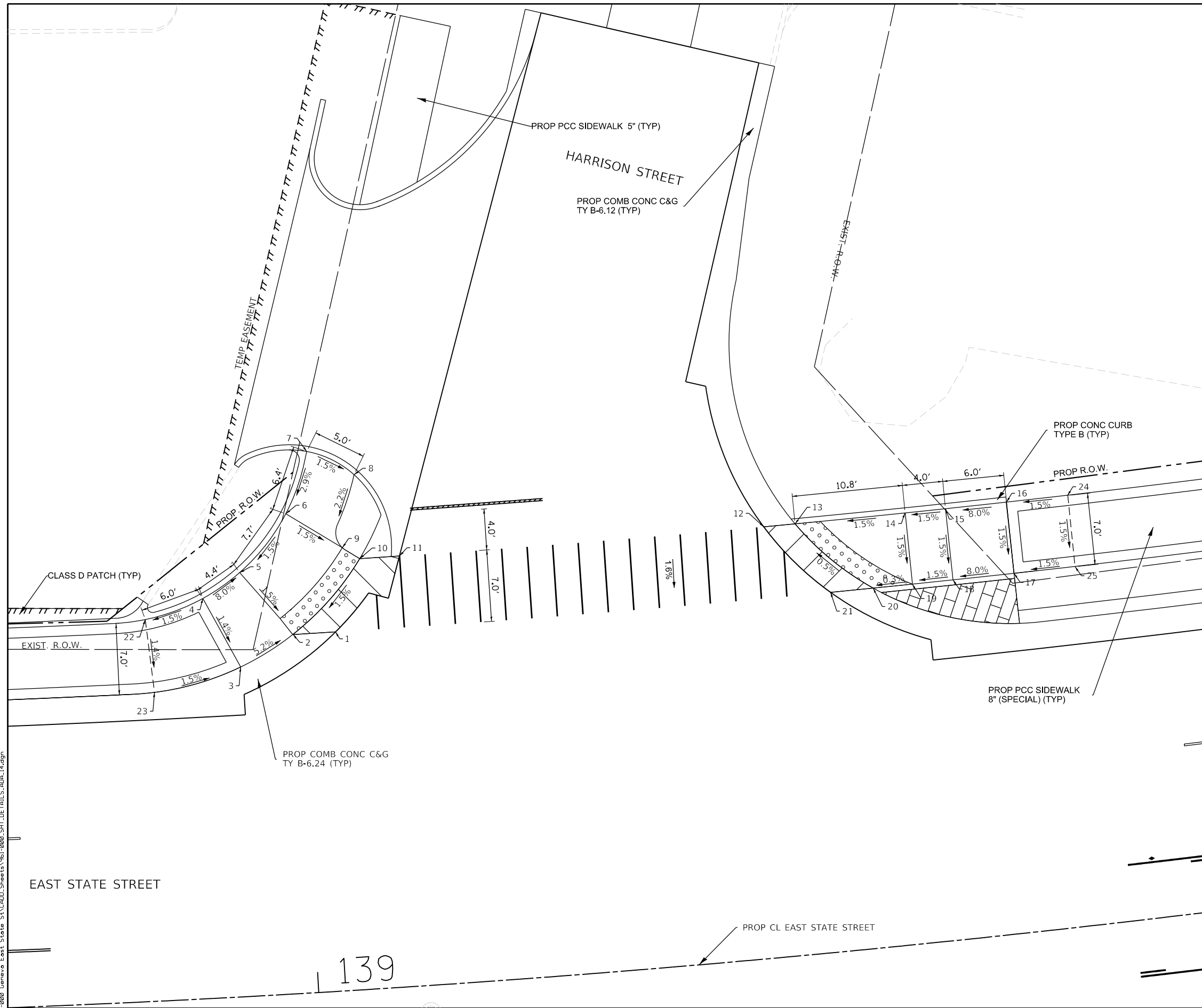


USER NAME = tnestor	DESIGNED - GJE	REVISED -
PLOT SCALE = 10.0000' / in.	DRAWN - GJE	REVISED -
PLOT DATE = 1/13/2025	CHECKED - DBB	REVISED -
	DATE - 11/7/2024	REVISED -

**STATE OF ILLINOIS
DEPARTMENT OF TRANSPORTATION**

EAST STATE STREET AT KANSAS STREET ADA RAMP GRADING PLAN	
SCALE: 1"=5'	SHEET 13 OF 31 SHEETS STA. TO STA.

F.A.U. RTE.	SECTION	COUNTY	TOTAL SHEETS	SHEET NO.
0347	05-00102-00-PV	KANE	488	276
CONTRACT NO. 61J84				
ILLINOIS FED. AID PROJECT				



EAST STATE STREET AT HARRISON STREET

INTERSECTION GRADING PLAN				
ELEVATION TABLE				
POINT NO.	PROFILE GRADE LINE	STATION	OFFSET (FT)	ELEV.
1	E State	139+03.82	35.08 LT	741.78
2	E State	138+99.53	35.08 LT	741.72
3	E State	138+94.14	32.20 LT	742.07
4	E State	138+90.74	39.10 LT	742.18
5	E State	138+94.57	41.42 LT	741.83
6	E State	138+99.55	46.90 LT	741.94
7	E State	139+02.05	52.56 LT	742.13
8	E State	139+06.69	50.31 LT	742.06
9	E State	139+05.04	43.25 LT	741.88
10	E State	139+06.71	42.08 LT	741.86
11	E State	139+10.73	42.08 LT	741.92
12	E State	139+47.51	42.08 LT	742.06
13	E State	139+50.68	42.08 LT	742.00
14	E State	139+61.82	42.08 LT	742.16
15	E State	139+65.89	42.08 LT	742.22
16	E State	139+72.07	42.08 LT	742.70
17	E State	139+72.04	35.08 LT	742.60
18	E State	139+65.89	35.08 LT	742.12
19	E State	139+61.82	35.08 LT	742.06
20	E State	139+57.86	35.08 LT	742.05
21	E State	139+53.57	35.08 LT	742.11
22	E State	138+84.85	37.32 LT	742.09
23	E State	138+85.42	30.17 LT	741.98
24	E State	139+17.28	42.08 LT	742.79
25	E State	139+17.19	35.08 LT	742.69

LEGEND

- DETECTABLE WARNING
- DEPRESSED CURB

CONTRACTOR TO UTILIZE "DEPRESSED CURB ADJACENT TO CURB RAMP ACCESSIBLE TO THE DISABLED" PORTION OF IDOT HWY STD. 606001 FOR ESTABLISHING THE EP-TOP OF DEPRESSED CURB RELATIONSHIP ON ALL CURB RAMPS

RELATIONSHIPS AS FOLLOWS:
 EP-TC (B-6.24) EP+0.38' = TC
 EP-TC (B-6.12) EP+0.44' = TC
 EP-TDC (B-6.24) EP-0.06' = TDC
 EP-TDC (B-6.12) EP-0.01' = TDC

FILE NAME = F:\961-000 Genevo East State St\CADD_Sheets\961-000_SHT_DETAILS_ADA_14.dgn

	USER NAME = tnestor	DESIGNED - GJE	REVISED -	STATE OF ILLINOIS DEPARTMENT OF TRANSPORTATION	EAST STATE STREET AT HARRISON STREET ADA RAMP GRADING PLAN			F.A.U RTE.	SECTION	COUNTY	TOTAL SHEETS	SHEET NO.
	PLOT SCALE = 10.0000' / in.	CHECKED - DBB	REVISED -		SCALE: 1"=5'	SHEET 14	OF 31 SHEETS	STA.	TO STA.	0347	05-00102-00-PV	KANE
	PLOT DATE = 1/13/2025	DATE - 11/7/2024	REVISED -					CONTRACT NO. 61J84				

144

PROP CL EAST STATE STREET

EAST STATE STREET



EAST STATE STREET AT SANDHOLM STREET

INTERSECTION GRADING PLAN				
ELEVATION TABLE				
POINT NO.	PROFILE GRADE LINE	STATION	OFFSET (FT)	ELEV.
1	E State	143+45.12	35.08 RT	747.50
2	E State	143+40.97	35.08 RT	747.44
3	E State	143+33.16	35.08 RT	748.06
4	E State	143+27.14	35.08 RT	748.15
5	E State	143+27.14	42.08 RT	748.25
6	E State	143+33.16	42.08 RT	748.16
7	E State	143+47.86	42.08 RT	747.34
8	E State	143+50.92	42.08 RT	747.40
9	E State	143+86.11	42.15 RT	747.74
10	E State	143+88.83	42.11 RT	747.68
11	E State	143+86.67	47.69 RT	748.16
12	E State	143+84.48	52.15 RT	748.23
EX 13	E State	143+68.40	90.75 RT	747.09
EX 14	E State	143+72.03	92.06 RT	747.19
15	E State	143+90.57	55.30 RT	748.33
16	E State	143+92.77	50.84 RT	748.26
17	E State	143+96.19	42.09 RT	747.79
18	E State	144+00.05	42.08 RT	747.82
19	E State	144+05.94	42.08 RT	748.33
20	E State	144+05.94	35.08 RT	748.23
21	E State	144+00.05	35.08 RT	747.75
22	E State	143+93.10	35.08 RT	747.73
23	E State	143+88.74	35.18 RT	747.79
24	E State	144+11.85	35.08 RT	748.42
25	E State	144+11.85	42.08 RT	748.32

PROP COMB CONC C&G
TY B-6.24 (TYP)

PROP PCC SIDEWALK
8" (SPECIAL) (TYP)

EXIST. R.O.W.

EXIST. R.O.W.

PROP CONC CURB TYPE B (TYP)

PROP PCC SIDEWALK 5" (TYP)

SANDHOLM STREET

LEGEND	
	DETECTABLE WARNING
	DEPRESSED CURB

CONTRACTOR TO UTILIZE
"DEPRESSED CURB ADJACENT
TO CURB RAMP ACCESSIBLE
TO THE DISABLED" PORTION
OF IDOT HWY STD. 606001
FOR ESTABLISHING THE
EP-TOP OF DEPRESSED CURB
REPLATIONSHIP ON ALL CURB RAMPS

RELATIONSHIPS AS FOLLOWS:
EP-TC (B-6.24) EP+0.38' = TC
EP-TC (B-6.12) EP+0.44' = TC
EP-TDC (B-6.24) EP-0.06' = TDC
EP-TDC (B-6.12) EP-0.01' = TDC

EAST STATE STREET AT SANDHOLM STREET

FILE NAME = FA\961-000 Genevo East State St\CADD_Sheets\961-000_SHT_DETAILS_ADA_15.dgn



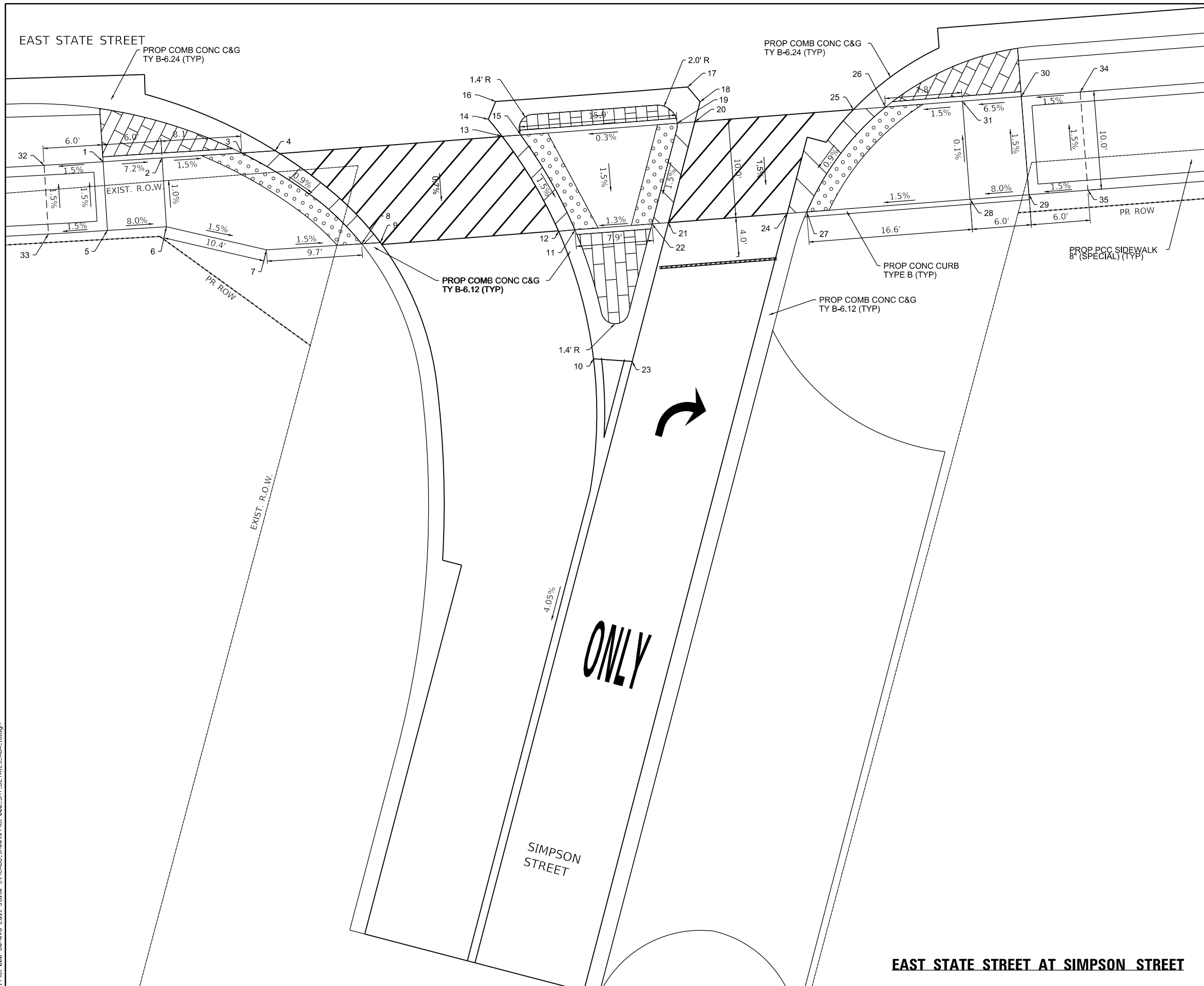
USER NAME = tnestor	DESIGNED - GJE	REVISED -
	DRAWN - GJE	REVISED -
PLOT SCALE = 10.0000' / in.	CHECKED - DBB	REVISED -
PLOT DATE = 1/13/2025	DATE - 11/7/2024	REVISED -

STATE OF ILLINOIS
DEPARTMENT OF TRANSPORTATION

EAST STATE STREET AT SANDHOLM STREET
ADA RAMP GRADING PLAN

SCALE: 1"=5' SHEET 15 OF 31 SHEETS STA. TO STA.

F.A.U. RTE.	SECTION	COUNTY	TOTAL SHEETS	SHEET NO.
0347	05-00102-00-PV	KANE	488	278
CONTRACT NO. 61J84				
ILLINOIS FED. AID PROJECT				



EAST STATE STREET AT SIMPSON STREET

INTERSECTION GRADING PLAN
EAST STATE STREET AT SIMPSON STREET
ELEVATION TABLE

POINT NO.	PROFILE GRADE LINE	STATION	OFFSET (FT)	ELEV.
1	E State	148+47.24	38.18 RT	751.05
2	E State	148+53.24	38.14 RT	750.62
3	E State	148+61.28	38.09 RT	750.50
4	E State	148+64.62	38.05 RT	750.56
5	E State	148+47.30	45.18 RT	751.15
6	E State	148+53.30	45.13 RT	750.67
7	E State	148+63.17	48.05 RT	750.51
8	E State	148+72.62	48.02 RT	750.36
9	E State	148+74.49	48.02 RT	750.37
10	E State	148+94.72	61.30 RT	750.13
11	E State	148+93.82	48.08 RT	750.65
12	E State	148+91.83	48.11 RT	750.66
13	E State	148+87.26	38.07 RT	750.83
14	E State	148+86.01	36.25 RT	750.86
15	E State	148+89.14	38.08 RT	750.82
16	E State	148+86.88	34.50 RT	750.89
17	E State	149+06.18	34.49 RT	750.99
18	E State	149+07.32	36.09 RT	750.96
19	E State	149+04.84	38.08 RT	750.91
20	E State	149+06.66	38.08 RT	750.92
21	E State	149+03.17	48.08 RT	750.76
22	E State	149+01.50	48.08 RT	750.75
23	E State	148+98.49	61.86 RT	750.21
24	E State	149+15.27	48.08 RT	750.78
25	E State	149+22.79	38.08 RT	750.95
26	E State	149+26.06	38.08 RT	750.89
27	E State	149+17.26	48.08 RT	750.77
28	E State	149+33.89	48.08 RT	750.91
29	E State	149+39.89	48.08 RT	751.39
30	E State	149+39.89	38.08 RT	751.49
31	E State	149+33.89	38.08 RT	751.01
32	E State	149+34.89	38.08 RT	752.01
33	E State	149+35.89	38.08 RT	753.01
34	E State	149+36.89	38.08 RT	754.01
35	E State	149+37.89	38.08 RT	755.01

LEGEND

- DETECTABLE WARNING
- DEPRESSED CURB

CONTRACTOR TO UTILIZE "DEPRESSED CURB ADJACENT TO CURB RAMP ACCESSIBLE TO THE DISABLED" PORTION OF IDOT HWY STD. 606001 FOR ESTABLISHING THE EP-TOP OF DEPRESSED CURB REPLACEMENT ON ALL CURB RAMPS

RELATIONSHIPS AS FOLLOWS:
 EP-TC (B-6.24) EP+0.38' = TC
 EP-TC (B-6.12) EP+0.44' = TC
 EP-TDC (B-6.24) EP-0.06' = TDC
 EP-TDC (B-6.12) EP-0.01' = TDC

FILE NAME = FA\961-000 Geneva East State St\CADD_Sheets\961-000_SHT_DETAILS_ADA_16.dgn



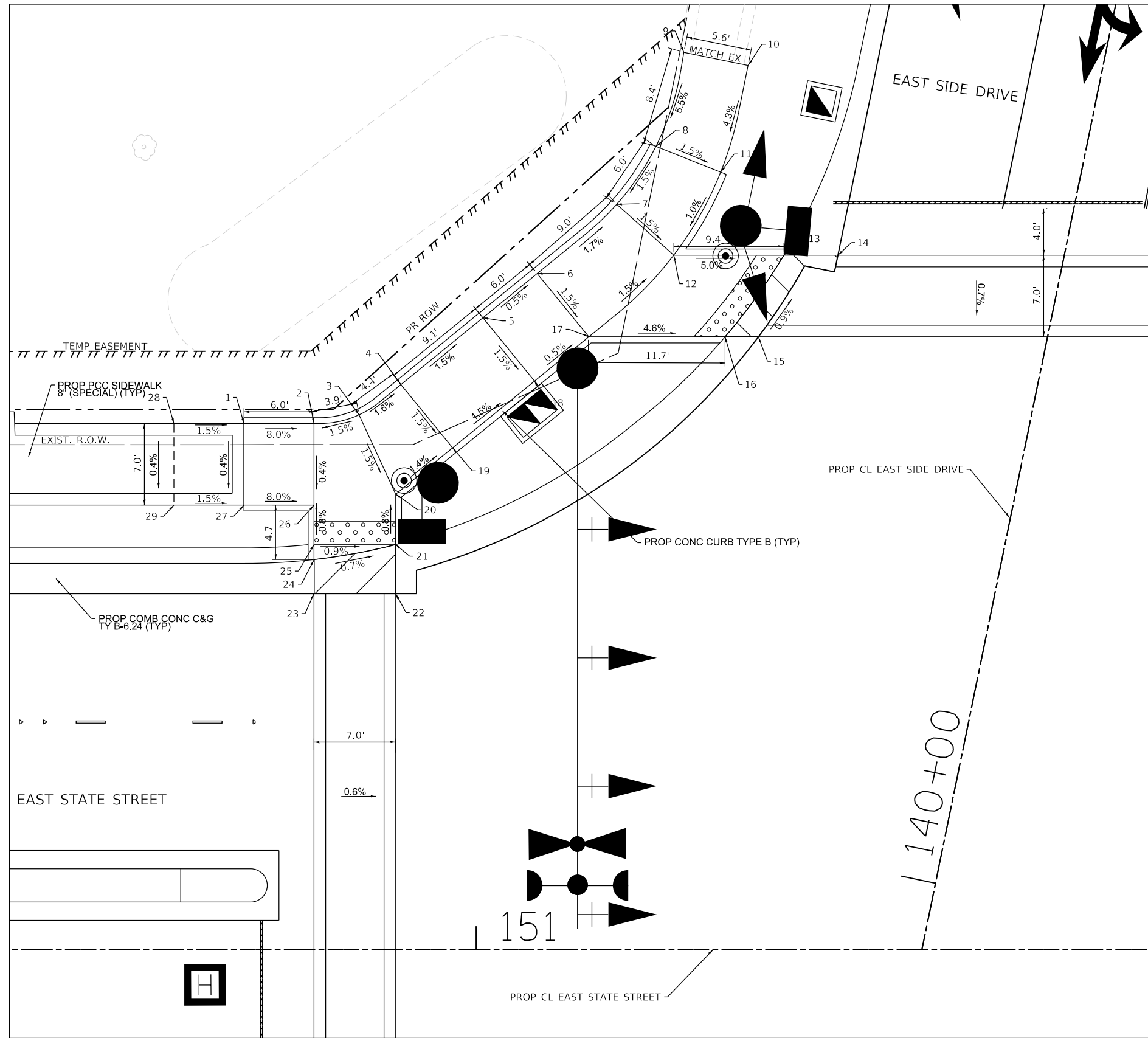
USER NAME = tnestor	DESIGNED - GJE	REVISED -
DRAWN - GJE	REVISED -	
PLOT SCALE = 10.0000' / in.	CHECKED - DBB	REVISED -
PLOT DATE = 1/13/2025	DATE - 11/7/2024	REVISED -

STATE OF ILLINOIS
DEPARTMENT OF TRANSPORTATION

EAST STATE STREET AT SIMPSON STREET
ADA RAMP GRADING PLAN

SCALE: 1"=5' SHEET 16 OF 31 SHEETS STA. TO STA.

F.A.U. RTE.	SECTION	COUNTY	TOTAL SHEETS	SHEET NO.
0347	05-00102-00-PV	KANE	488	279
CONTRACT NO. 61J84				
ILLINOIS FED. AID PROJECT				



EAST STATE STREET AT EAST SIDE DRIVE

INTERSECTION GRADING PLAN
EAST STATE STREET AT EAST SIDE DRIVE
ELEVATION TABLE

POINT NO.	PROFILE GRADE LINE	STATION	OFFSET (FT)	ELEV.
1	E State	150+80.10	48.08 LT	751.55
2	E State	150+86.10	45.08 LT	751.07
3	E State	150+89.96	45.81 LT	751.09
4	E State	150+93.55	48.41 LT	751.02
5	E State	151+00.57	54.14 LT	750.88
6	E State	151+05.22	57.93 LT	750.85
7	E State	151+12.03	63.85 LT	750.70
8	E State	151+15.40	68.82 LT	750.79
EX 9	E State	151+17.79	76.87 LT	751.25
EX 10	E State	151+23.29	75.75 LT	751.05
11	E State	151+20.95	66.61 LT	750.69
12	E State	151+16.93	59.5 LT	750.61
13	E State	151+26.36	59.50 LT	750.14
14	E State	151+30.99	59.50 LT	750.20
15	E State	151+24.18	52.50 LT	750.28
16	E State	151+21.33	52.50 LT	750.22
17	E State	151+09.65	52.05 LT	750.76
18	E State	151+04.99	48.71 LT	750.79
19	E State	150+97.97	42.99 LT	750.92
20	E State	150+93.10	39.01 LT	751.01
21	E State	150+93.10	34.70 LT	751.04
22	E State	150+93.10	30.50 LT	751.10
23	E State	150+86.10	30.50 LT	751.15
24	E State	150+86.10	33.42 LT	751.09
25	E State	150+86.10	34.70 LT	751.08
26	E State	150+86.10	38.08 LT	751.05
27	E State	150+80.10	38.08 LT	751.53
28	E State	150+74.10	45.08 LT	751.64
29	E State	150+74.10	38.08 LT	751.62

LEGEND

DETECTABLE WARNING

DEPRESSED CURB

CONTRACTOR TO UTILIZE "DEPRESSED CURB ADJACENT TO CURB RAMP ACCESSIBLE TO THE DISABLED" PORTION OF IDOT HWY STD. 606001 FOR ESTABLISHING THE EP-TOP OF DEPRESSED CURB REPLETIONSHIP ON ALL CURB RAMPS

RELATIONSHIPS AS FOLLOWS:
 EP-TC (B-6.24) EP+0.38' = TC
 EP-TC (B-6.12) EP+0.44' = TC
 EP-TDC (B-6.24) EP-0.06' = TDC
 EP-TDC (B-6.12) EP-0.01' = TDC

FILE NAME = FA\961-000 Genevo East State St\CADD_Sheets\961-000_SHT_DETAILS_ADA_17.dgn

BLA, Inc.

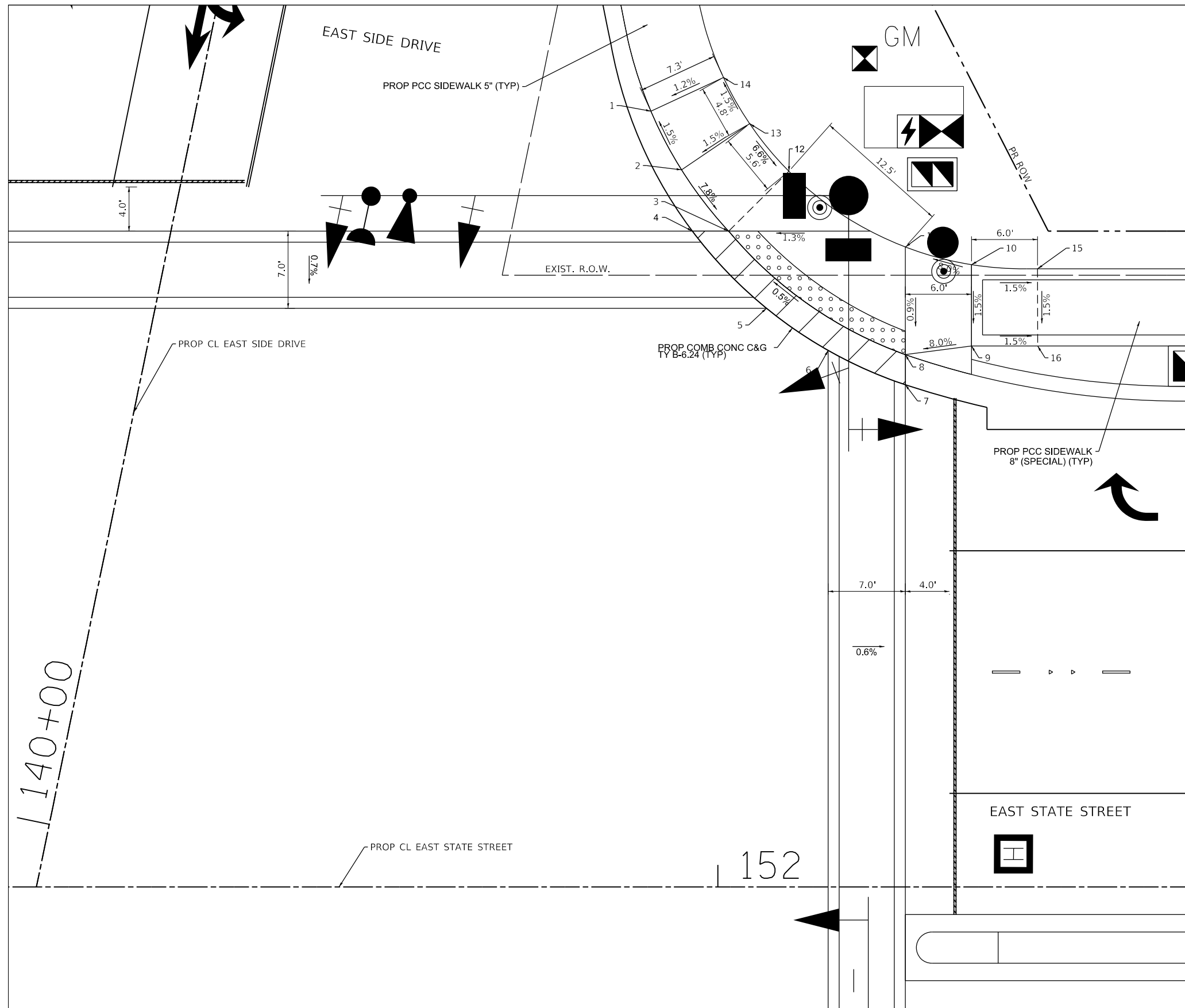
USER NAME = tnestor	DESIGNED - GJE	REVISED -
PLOT SCALE = 10.0000' / in.	DRAWN - GJE	REVISED -
PLOT DATE = 1/13/2025	CHECKED - DBB	REVISED -
	DATE - 11/7/2024	REVISED -

**STATE OF ILLINOIS
DEPARTMENT OF TRANSPORTATION**

**EAST STATE STREET AT EAST SIDE DRIVE
ADA RAMP GRADING PLAN**

SCALE: 1"=5' SHEET 17 OF 31 SHEETS STA. TO STA.

F.A.U. RTE.	SECTION	COUNTY	TOTAL SHEETS	SHEET NO.
0347	05-00102-00-PV	KANE	488	280
CONTRACT NO. 61J84				
ILLINOIS FED. AID PROJECT				



EAST STATE STREET AT EAST SIDE DRIVE

INTERSECTION GRADING PLAN				
EAST STATE STREET AT EAST SIDE DRIVE				
ELEVATION TABLE				
POINT NO.	PROFILE GRADE LINE	STATION	OFFSET (FT)	ELEV.
1	E State	151+93.92	70.38 LT	750.17
2	E State	151+96.70	65.05 LT	750.24
3	E State	152+00.95	59.50 LT	749.85
4	E State	151+97.67	59.50 LT	749.90
5	E State	152+04.40	52.50 LT	749.94
6	E State	152+10.00	48.67 LT	749.97
7	E State	152+17.00	45.57 LT	749.99
8	E State	152+17.00	48.29 LT	749.93
9	E State	152+23.00	49.08 LT	750.41
10	E State	152+23.00	56.45 LT	750.52
11	E State	152+17.00	58.06 LT	750.02
12	E State	152+06.44	64.93 LT	750.02
13	E State	152+02.88	69.24 LT	750.35
14	E State	152+00.50	73.44 LT	750.28
15	E State	152+29.00	56.08 LT	751.35
16	E State	152+29.00	49.08 LT	752.35

LEGEND

	DETECTABLE WARNING
	DEPRESSED CURB

CONTRACTOR TO UTILIZE "DEPRESSED CURB ADJACENT TO CURB RAMP ACCESSIBLE TO THE DISABLED" PORTION OF IDOT HWY STD. 606001 FOR ESTABLISHING THE EP-TOP OF DEPRESSED CURB REPLETIONSHIP ON ALL CURB RAMP

RELATIONSHIPS AS FOLLOWS:
 EP-TC (B-6.24) EP+0.38' = TC
 EP-TC (B-6.12) EP+0.44' = TC
 EP-TDC (B-6.24) EP-0.06' = TDC
 EP-TDC (B-6.12) EP-0.01' = TDC

EAST STATE STREET AT EAST SIDE DRIVE

FILE NAME = F:\961-000 Genevo East State St\CADD_Sheets\961-000_SHT_DETAILS_ADA_18.dgn

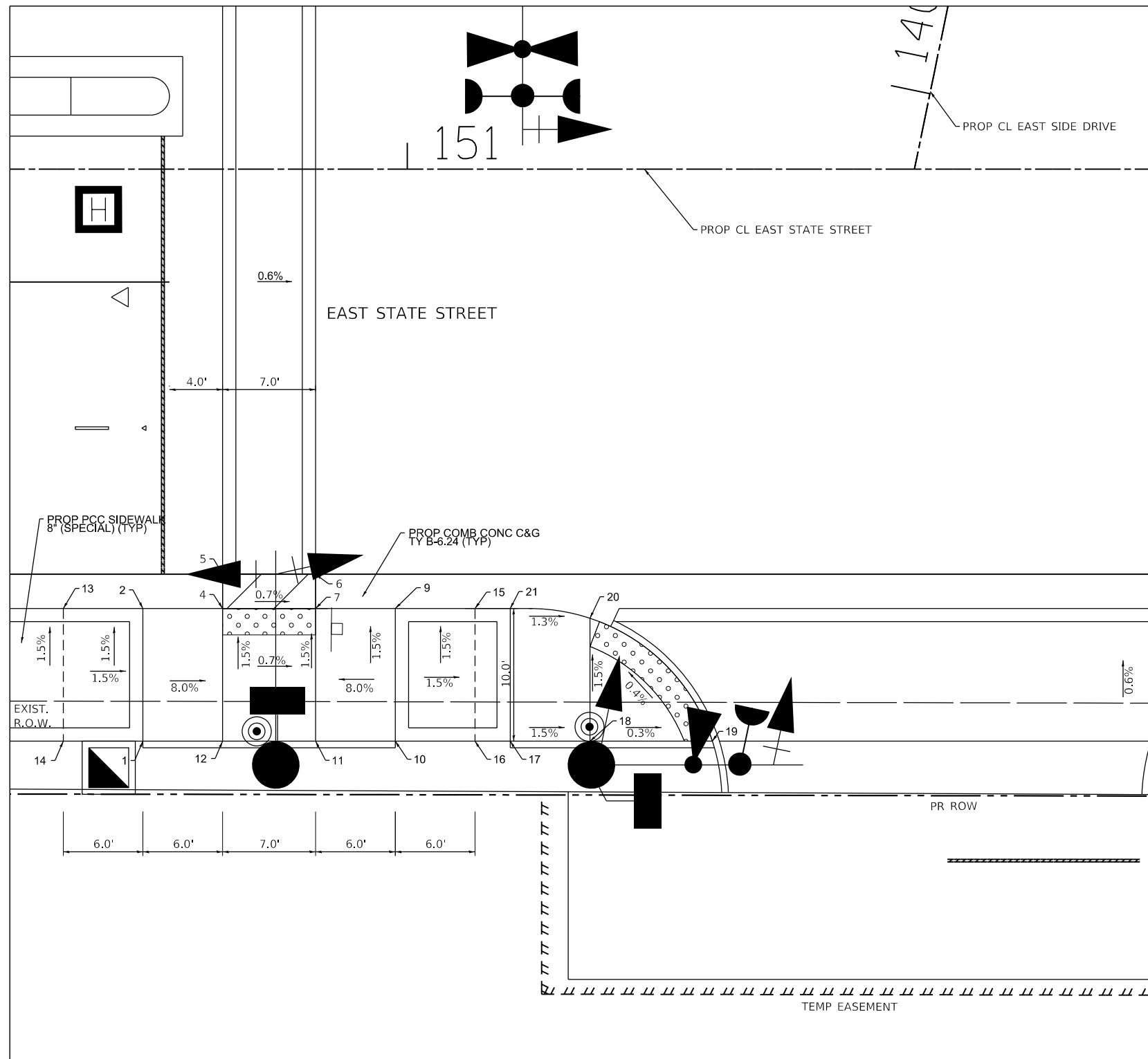


USER NAME = tnestor	DESIGNED - GJE	REVISED -
DRAWN - GJE	REVISIONS -	
PLOT SCALE = 10.0000' / in.	CHECKED - DBB	REVISED -
PLOT DATE = 1/13/2025	DATE - 11/7/2024	REVISED -

**STATE OF ILLINOIS
DEPARTMENT OF TRANSPORTATION**

EAST STATE STREET AT EAST SIDE DRIVE	
ADA RAMP GRADING PLAN	
SCALE: 1"=5'	SHEET 18 OF 31 SHEETS STA. TO STA.

F.A.U. RTE.	SECTION	COUNTY	TOTAL SHEETS	SHEET NO.
0347	05-00102-00-PV	KANE	488	281
CONTRACT NO. 61J84				
ILLINOIS FED. AID PROJECT				



EAST STATE STREET AT EAST SIDE DRIVE

INTERSECTION GRADING PLAN				
EAST STATE STREET AT EAST SIDE DRIVE				
ELEVATION TABLE				
POINT NO.	PROFILE GRADE LINE	STATION	OFFSET (FT)	ELEV.
1	E State	150+80.10	43.08 RT	751.71
2	E State	150+80.10	33.08 RT	751.64
3	NOT USED			
4	E State	150+86.10	33.08 RT	751.08
5	E State	150+86.10	30.50 RT	751.14
6	E State	150+93.10	30.50 RT	751.10
7	E State	150+93.10	33.08 RT	751.04
8	NOT USED			
9	E State	150+99.10	33.08 RT	751.52
10	E State	150+99.10	43.08 RT	751.67
11	E State	150+93.10	43.08 RT	751.19
12	E State	150+86.10	43.08 RT	751.23
13	E State	150+74.10	33.08 RT	751.73
14	E State	150+74.10	43.08 RT	751.80
15	E State	151+05.10	33.08 RT	751.48
16	E State	151+05.10	43.08 RT	751.76
17	E State	151+07.75	43.08 RT	751.59
18	E State	151+13.75	43.08 RT	751.50
19	E State	151+22.75	43.08 RT	751.41
20	E State	151+13.75	33.82 RT	751.36
21	E State	151+07.75	33.08 RT	751.44

EAST STATE STREET AT EAST SIDE DRIVE

LEGEND	
	DETECTABLE WARNING
	DEPRESSED CURB

CONTRACTOR TO UTILIZE "DEPRESSED CURB ADJACENT TO CURB RAMP ACCESSIBLE TO THE DISABLED" PORTION OF IDOT HWY STD. 606001 FOR ESTABLISHING THE EP-TOP OF DEPRESSED CURB REPLATIONSHIP ON ALL CURB RAMPS

RELATIONSHIPS AS FOLLOWS:
 EP-TC (B-6.24) EP+0.38' = TC
 EP-TC (B-6.12) EP+0.44' = TC
 EP-TDC (B-6.24) EP-0.06' = TDC
 EP-TDC (B-6.12) EP-0.01' = TDC

FILE NAME = F:\961-000 Genevo East State St\CADD_Sheets\961-000_SHT_DETAILS_ADA_19.dgn



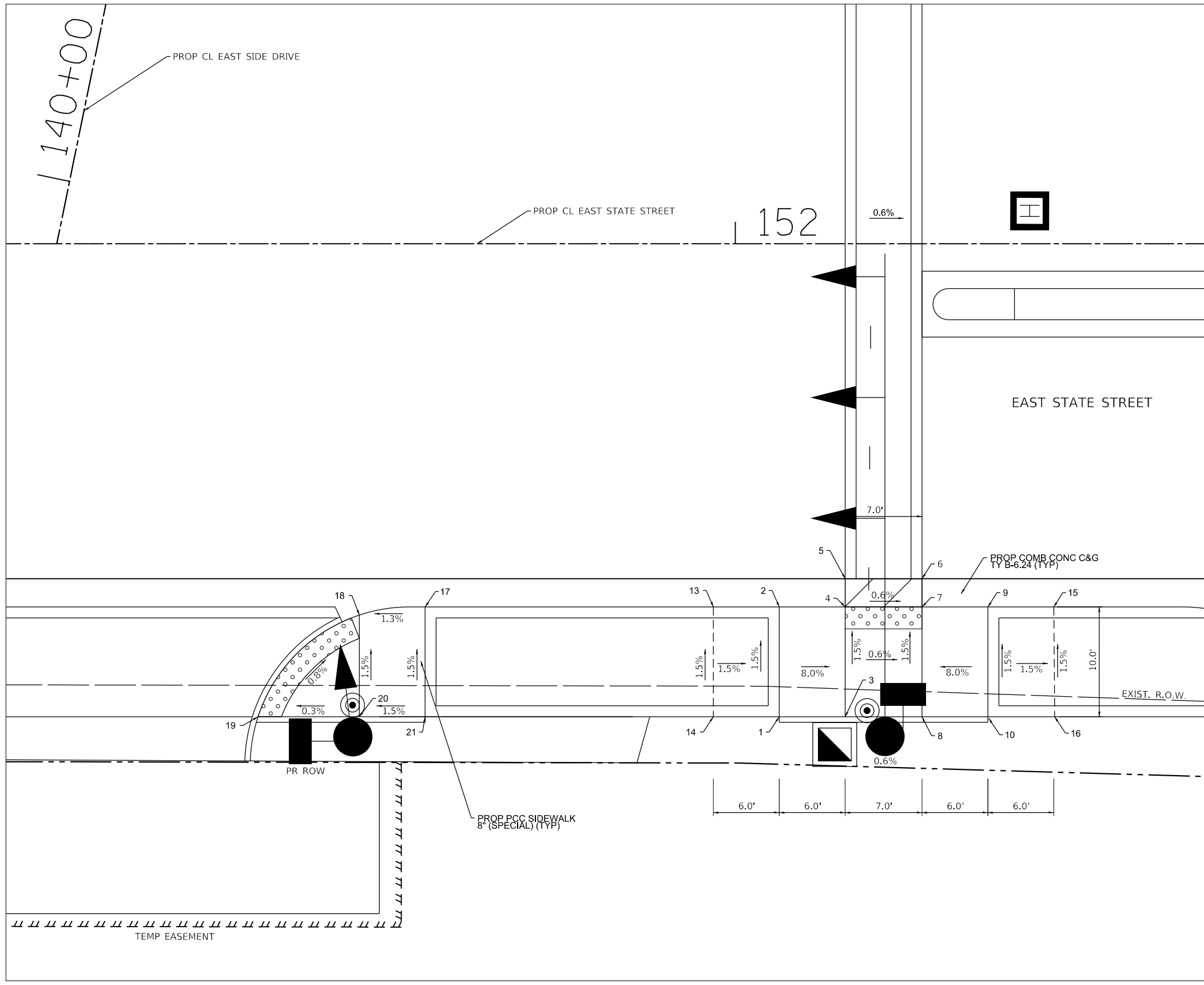
USER NAME = tnestor	DESIGNED - GJE	REVISED -
	DRAWN - GJE	REVISED -
PLOT SCALE = 10.0000' / in.	CHECKED - DBB	REVISED -
PLOT DATE = 1/13/2025	DATE - 11/7/2024	REVISED -

**STATE OF ILLINOIS
DEPARTMENT OF TRANSPORTATION**

**EAST STATE STREET AT EAST SIDE DRIVE
ADA RAMP GRADING PLAN**

SCALE: 1"=5' SHEET 19 OF 31 SHEETS STA. TO STA.

F.A.U. RTE.	SECTION	COUNTY	TOTAL SHEETS	SHEET NO.
0347	05-00102-00-PV	KANE	488	282
CONTRACT NO. 61J84				
ILLINOIS FED. AID PROJECT				



EAST STATE STREET AT EAST SIDE DRIVE

INTERSECTION GRADING PLAN
EAST STATE STREET AT EAST SIDE DRIVE
ELEVATION TABLE

POINT NO.	PROFILE GRADE LINE	STATION	OFFSET (FT)	ELEV.
1	E State	152+04.00	43.08 RT	750.99
2	E State	152+04.00	33.08 RT	750.90
3	E State	152+10.00	43.08 RT	750.51
4	E State	152+10.00	33.08 RT	750.36
5	E State	152+10.00	30.50 RT	750.42
6	E State	152+17.00	30.50 RT	750.38
7	E State	152+17.00	33.08 RT	750.32
8	E State	152+17.00	43.08 RT	750.47
9	E State	152+23.00	33.08 RT	750.78
10	E State	152+23.00	43.08 RT	750.95
11	NOT USED			
12	NOT USED			
13	E State	151+98.00	33.08 RT	750.94
14	E State	151+98.00	43.08 RT	751.08
15	E State	152+29.00	33.08 RT	750.77
16	E State	152+29.00	43.08 RT	750.86
17	E State	151+71.74	33.08 RT	750.70
18	E State	151+65.74	33.08 RT	750.62
19	E State	151+56.53	43.08 RT	750.73
20	E State	151+65.74	43.08 RT	750.76
21	E State	151+71.74	43.08 RT	750.85

EAST STATE STREET AT EAST SIDE DRIVE

CONTRACTOR TO UTILIZE "DEPRESSED CURB ADJACENT TO CURB RAMP ACCESSIBLE TO THE DISABLED" PORTION OF IDOT HWY STD. 606001 FOR ESTABLISHING THE EP-TOP OF DEPRESSED CURB REPLACEMENT ON ALL CURB RAMPS

RELATIONSHIPS AS FOLLOWS:
 EP-TC (B-6.24) EP+0.38' = TC
 EP-TC (B-6.12) EP+0.44' = TC
 EP-TDC (B-6.24) EP-0.06' = TDC
 EP-TDC (B-6.12) EP-0.01' = TDC

LEGEND

- DETECTABLE WARNING
- DEPRESSED CURB

FILE NAME = F:\961-000 Genevo East State St\CADD_Sheets\961-000_SHT_DETAILS_ADA_20.dwg



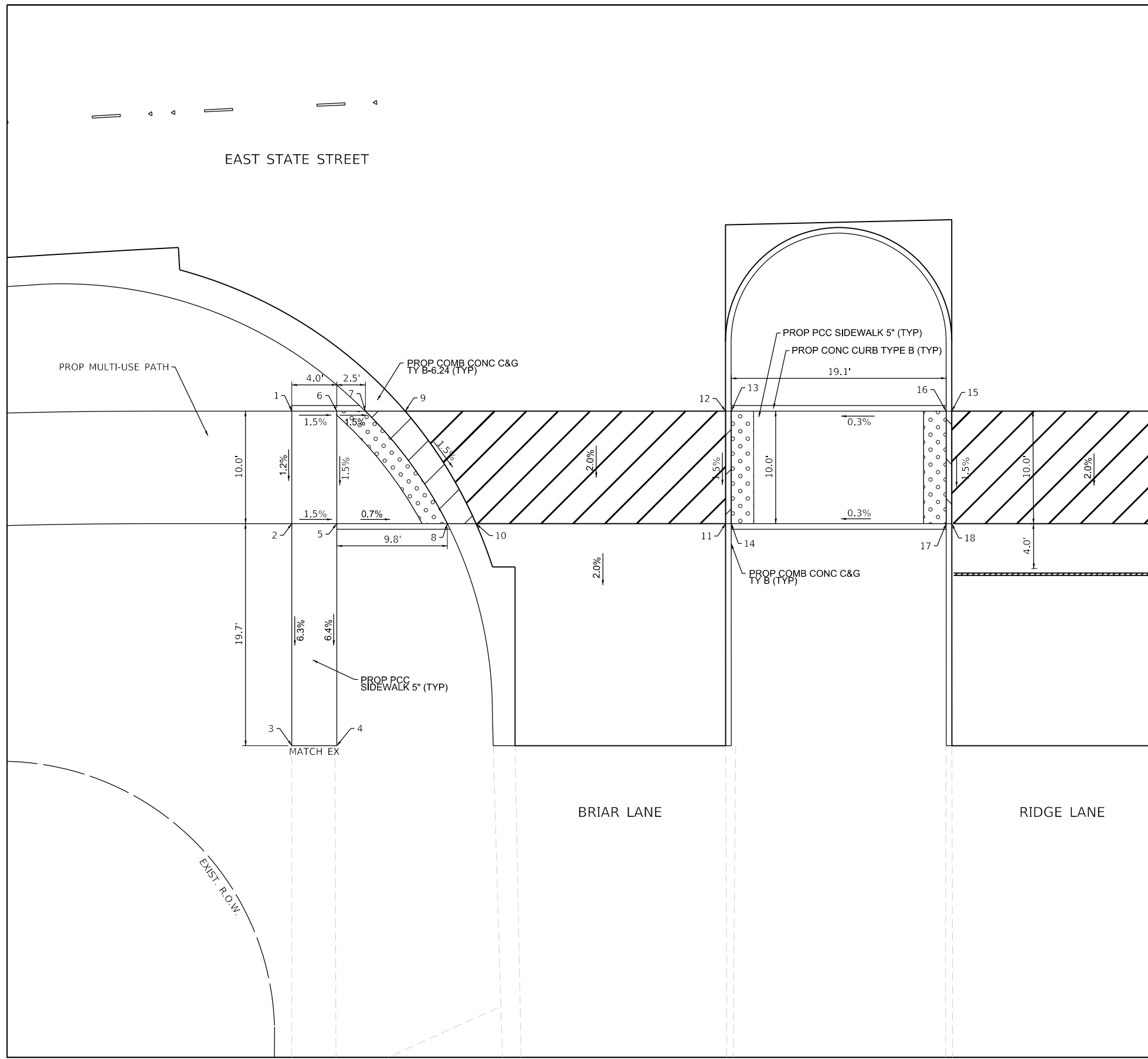
USER NAME = tnestor	DESIGNED - GJE	REVISED -
DRAWN - GJE	REVISIONS -	
PLOT SCALE = 10.0000' / in.	CHECKED - DBB	REVISED -
PLOT DATE = 1/13/2025	DATE - 11/7/2024	REVISED -

**STATE OF ILLINOIS
DEPARTMENT OF TRANSPORTATION**

**EAST STATE STREET AT EAST SIDE DRIVE
ADA RAMP GRADING PLAN**

SCALE: 1"=5' SHEET 20 OF 283 SHEETS STA. TO STA.

F.A.U. RTE.	SECTION	COUNTY	TOTAL SHEETS	SHEET NO.
0347	05-00102-00-PV	KANE	488	283
CONTRACT NO. 61J84				
ILLINOIS FED. AID PROJECT				



EAST STATE STREET AT BRIAR & RIDGE LANES

INTERSECTION GRADING PLAN				
EAST STATE STREET AT BRIAR & RIDGE LANES				
ELEVATION TABLE				
POINT NO.	PROFILE GRADE LINE	STATION	OFFSET (FT)	ELEV.
1	E State	156+85.77	45.05 RT	750.12
2	E State	156+85.26	55.04 RT	750.00
EX 3	E State	156+84.24	74.76 RT	748.76
EX 4	E State	156+88.40	74.96 RT	748.68
5	E State	156+89.37	55.24 RT	749.94
6	E State	156+89.86	45.25 RT	750.06
7	E State	156+92.46	45.37 RT	750.02
8	E State	156+99.48	55.68 RT	749.84
9	E State	156+96.07	45.21 RT	750.08
10	E State	157+02.11	55.78 RT	749.90
11	E State	157+24.94	56.55 RT	750.34
12	E State	157+25.23	46.56 RT	750.49
13	E State	157+25.75	46.57 RT	750.50
14	E State	157+25.46	56.57 RT	750.35
15	E State	157+45.83	47.02 RT	750.55
16	E State	157+45.32	47.01 RT	750.56
17	E State	157+45.14	57.01 RT	750.41
18	E State	157+45.65	57.02 RT	750.40

EAST STATE STREET AT BRIAR & RIDGE LANES

CONTRACTOR TO UTILIZE "DEPRESSED CURB ADJACENT TO CURB RAMP ACCESSIBLE TO THE DISABLED" PORTION OF IDOT HWY STD. 606001 FOR ESTABLISHING THE EP-TOP OF DEPRESSED CURB RELATIONSHIP ON ALL CURB RAMPS

LEGEND

DETECTABLE WARNING
 DEPRESSED CURB

RELATIONSHIPS AS FOLLOWS:
 EP-TC (B-6.24) EP+0.38' = TC
 EP-TC (B-6.12) EP+0.44' = TC
 EP-TDC (B-6.24) EP-0.06' = TDC
 EP-TDC (B-6.12) EP-0.01' = TDC

FILE NAME = F:\961-000 Genevo East State St\CADD_Sheets\961-000_SHT_DETAILS_ADA_21.dgn



USER NAME = tnestor	DESIGNED - GJE	REVISED -
DRAWN - GJE	REVISED -	
PLOT SCALE = 10.0000' / in.	CHECKED - DBB	REVISED -
PLOT DATE = 1/13/2025	DATE - 11/7/2024	REVISED -

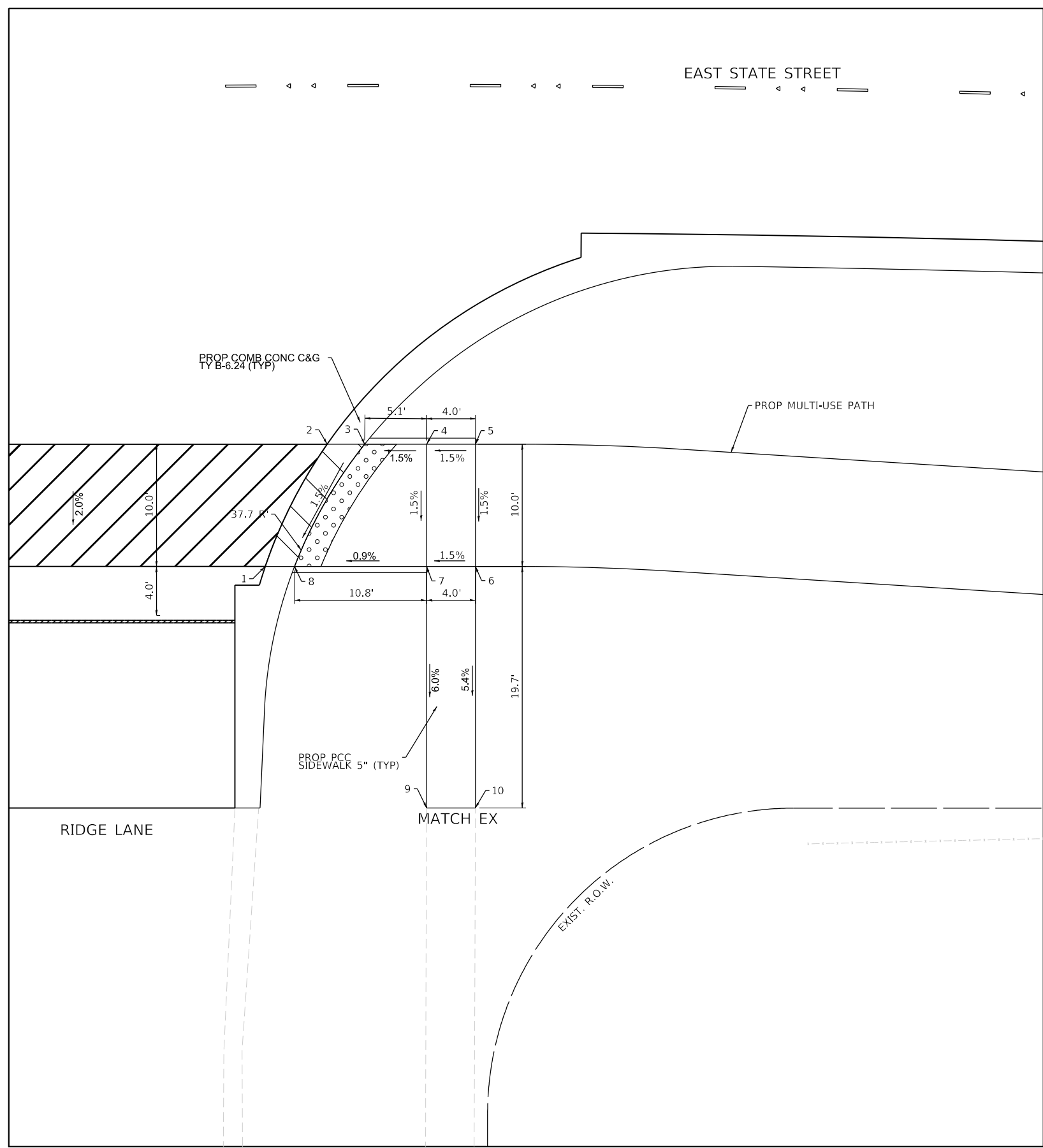
**STATE OF ILLINOIS
DEPARTMENT OF TRANSPORTATION**

**EAST STATE STREET AT BRIAR & RIDGE LANES
ADA RAMP GRADING PLAN**

SCALE: 1"=5' SHEET 21 OF 31 SHEETS STA. TO STA.

F.A.U. RTE.	SECTION	COUNTY	TOTAL SHEETS	SHEET NO.
0347	05-00102-00-PV	KANE	488	284
CONTRACT NO. 61J84				
ILLINOIS FED. AID PROJECT				

EAST STATE STREET



EAST STATE STREET AT RIDGE LANE

INTERSECTION GRADING PLAN				
EAST STATE STREET AT RIDGE LANE				
ELEVATION TABLE				
POINT NO.	PROFILE GRADE LINE	STATION	OFFSET (FT)	ELEV.
1	E State	157+67.97	57.28 RT	749.97
2	E State	157+73.22	47.30 RT	750.14
3	E State	157+76.37	47.31 RT	750.08
4	E State	157+81.45	47.31 RT	750.48
5	E State	157+85.55	47.30 RT	750.54
6	E State	157+85.58	57.30 RT	750.39
7	E State	157+81.46	57.31 RT	750.33
8	E State	157+70.44	57.29 RT	749.91
EX 9	E State	157+81.59	77.05 RT	748.83
EX 10	E State	157+85.73	77.05 RT	749.00

EAST STATE STREET AT RIDGE LANES

LEGEND

- DETECTABLE WARNING
- DEPRESSED CURB

CONTRACTOR TO UTILIZE "DEPRESSED CURB ADJACENT TO CURB RAMP ACCESSIBLE TO THE DISABLED" PORTION OF IDOT HWY STD. 606001 FOR ESTABLISHING THE EP-TOP OF DEPRESSED CURB RELATIONSHIP ON ALL CURB RAMPS

RELATIONSHIPS AS FOLLOWS:
 EP-TC (B-6.24) EP+0.38' = TC
 EP-TC (B-6.12) EP+0.44' = TC
 EP-TDC (B-6.24) EP-0.06' = TDC
 EP-TDC (B-6.12) EP-0.01' = TDC

FILE NAME = F:\961-000 Genevo East State St\CADD_Sheets\961-000_SHT_DETAILS_ADA_22.dgn

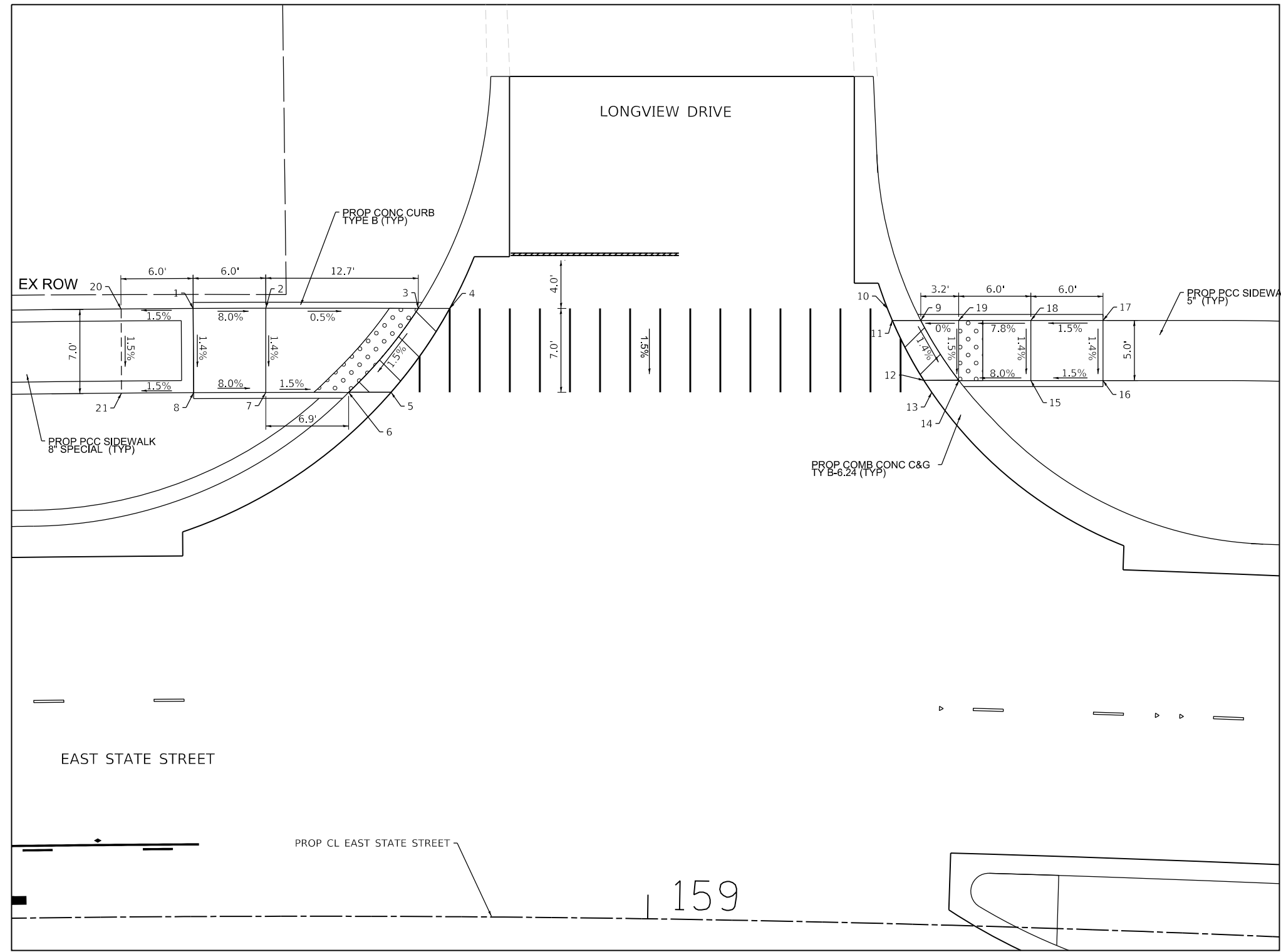


USER NAME = tnestor	DESIGNED - GJE	REVISED -
	DRAWN - GJE	REVISED -
PLOT SCALE = 10.0000' / in.	CHECKED - DBB	REVISED -
PLOT DATE = 1/13/2025	DATE - 11/7/2024	REVISED -

STATE OF ILLINOIS
DEPARTMENT OF TRANSPORTATION

EAST STATE STREET AT BRIAR & RIDGE LANES			
ADA RAMP GRADING PLAN			
SCALE: 1"=5'	SHEET 22 OF 31 SHEETS	STA.	TO STA.

F.A.U. RTE.	SECTION	COUNTY	TOTAL SHEETS	SHEET NO.
0347	05-00102-00-PV	KANE	488	285
CONTRACT NO. 61J84				
ILLINOIS FED. AID PROJECT				



EAST STATE STREET AT LONGVIEW DRIVE

INTERSECTION GRADING PLAN				
EAST STATE STREET AT LONGVIEW DRIVE				
ELEVATION TABLE				
POINT NO.	PROFILE GRADE LINE	STATION	OFFSET (FT)	ELEV.
1	E State	158+62.45	50.58 LT	753.21
2	E State	158+68.33	50.58 LT	752.73
3	E State	158+80.68	50.58 LT	752.67
4	E State	158+83.23	50.59 LT	752.73
5	E State	158+78.50	43.59 LT	752.59
6	E State	158+75.05	43.58 LT	752.53
7	E State	158+68.33	43.58 LT	752.63
8	E State	158+62.45	43.58 LT	753.11
9	E State	159+21.41	50.22 LT	752.93
10	E State	159+18.68	51.15 LT	753.01
11	E State	159+19.10	50.16 LT	752.99
12	E State	159+21.80	45.24 LT	752.91
13	E State	159+22.46	44.27 LT	752.89
14	E State	159+24.62	45.33 LT	752.85
15	E State	159+30.48	45.49 LT	753.33
16	E State	159+36.34	45.68 LT	753.42
17	E State	159+36.17	50.68 LT	753.49
18	E State	159+30.48	50.48 LT	753.40
19	E State	159+24.49	50.31 LT	752.93
20	E State	158+56.61	50.58 LT	753.12
21	E State	158+56.59	43.58 LT	753.02

EAST STATE STREET

PROP CL EAST STATE STREET

159

EAST STATE STREET AT LONGVIEW DRIVE

LEGEND	
	DETECTABLE WARNING
	DEPRESSED CURB

CONTRACTOR TO UTILIZE "DEPRESSED CURB ADJACENT TO CURB RAMP ACCESSIBLE TO THE DISABLED" PORTION OF IDOT HWY STD. 606001 FOR ESTABLISHING THE EP-TOP OF DEPRESSED CURB RELATIONSHIP ON ALL CURB RAMPS

RELATIONSHIPS AS FOLLOWS:
 EP-TC (B-6.24) EP+0.38' = TC
 EP-TC (B-6.12) EP+0.44' = TC
 EP-TDC (B-6.24) EP-0.06' = TDC
 EP-TDC (B-6.12) EP-0.01' = TDC

FILE NAME = F:\961-000 Genevo East State St\CADD_Sheets\961-000_SHT_DETAILS_ADA_23.dgn

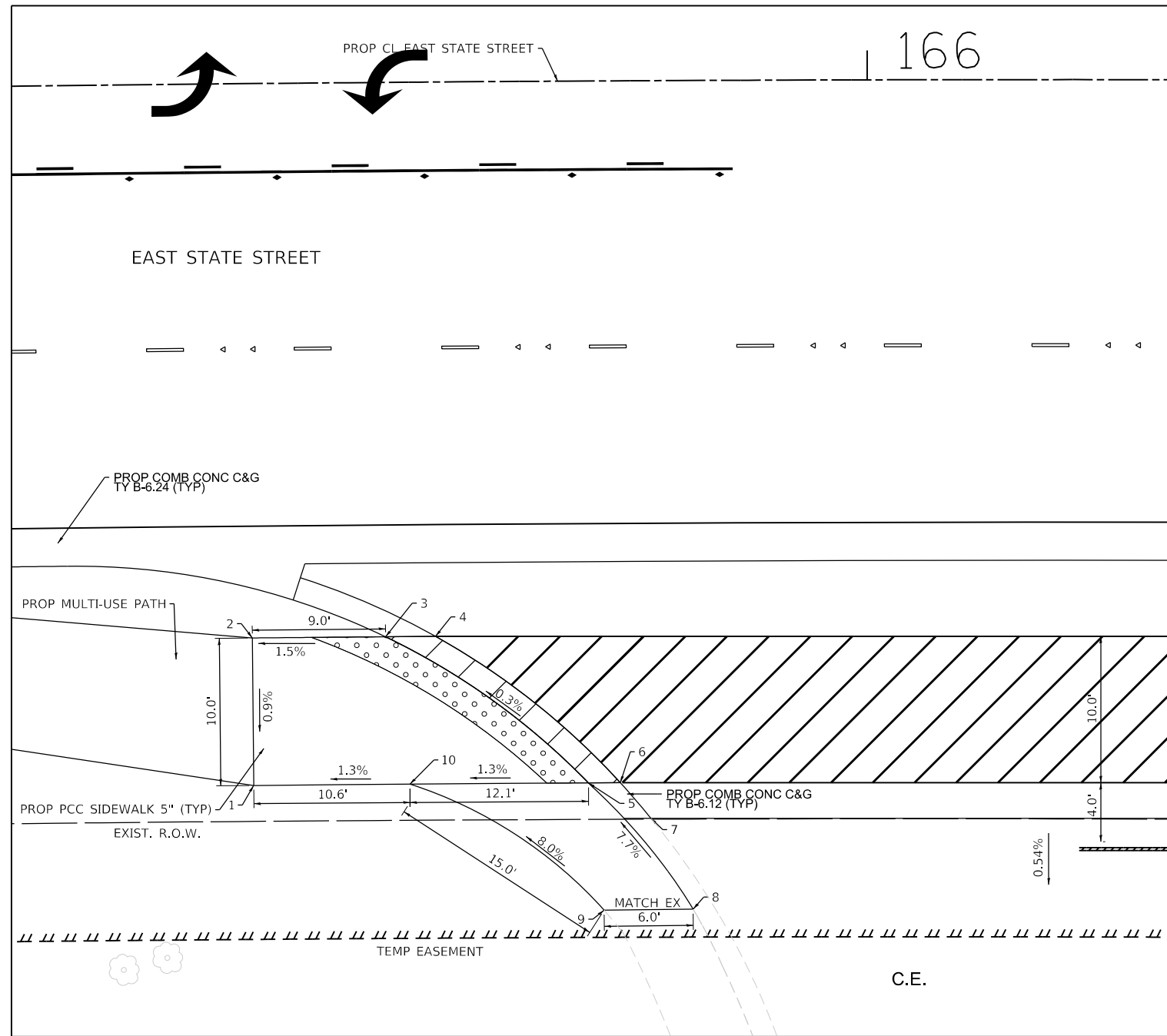


USER NAME = tnestor	DESIGNED - GJE	REVISED -
DRAWN - GJE	REVISIONS -	
PLOT SCALE = 10.0000' / in.	CHECKED - DBB	REVISED -
PLOT DATE = 1/13/2025	DATE - 11/7/2024	REVISED -

**STATE OF ILLINOIS
DEPARTMENT OF TRANSPORTATION**

EAST STATE STREET AT LONGVIEW DRIVE	
ADA RAMP GRADING PLAN	
SCALE: 1"=5'	SHEET 23 OF 31 SHEETS STA. TO STA.

F.A.U. RTE.	SECTION	COUNTY	TOTAL SHEETS	SHEET NO.
0347	05-00102-00-PV	KANE	488	286
CONTRACT NO. 61J84				
ILLINOIS FED. AID PROJECT				



EAST STATE STREET AT COMMERCIAL ENTRANCE

INTERSECTION GRADING PLAN				
EAST STATE STREET AT COMMERCIAL ENTRANCE				
ELEVATION TABLE				
POINT NO.	PROFILE GRADE LINE	STATION	OFFSET (FT)	ELEV.
1	E State	165+57.97	47.58 RT	769.84
2	E State	165+57.97	37.58 RT	769.90
3	E State	165+67.06	37.58 RT	770.02
4	E State	165+70.24	47.58 RT	770.08
5	E State	165+80.83	37.58 RT	770.14
6	E State	165+82.97	47.58 RT	770.15
7	E State	165+85.09	47.58 RT	770.21
EX 8	E State	165+88.05	56.23 RT	770.63
EX 9	E State	165+81.86	56.22 RT	770.68
10	E State	165+68.64	47.58 RT	769.98

EAST STATE STREET AT COMMERCIAL ENTRANCE

LEGEND	
	DETECTABLE WARNING
	DEPRESSED CURB

CONTRACTOR TO UTILIZE "DEPRESSED CURB ADJACENT TO CURB RAMP ACCESSIBLE TO THE DISABLED" PORTION OF IDOT HWY STD. 606001 FOR ESTABLISHING THE EP-TOP OF DEPRESSED CURB RELATIONSHIP ON ALL CURB RAMPS

RELATIONSHIPS AS FOLLOWS:
 EP-TC (B-6.24) EP+0.38' = TC
 EP-TC (B-6.12) EP+0.44' = TC
 EP-TDC (B-6.24) EP-0.06' = TDC
 EP-TDC (B-6.12) EP-0.01' = TDC

FILE NAME = F:\961-000 Genevo East State St\CADD_Sheets\961-000_SHT_DETAILS_ADA_24.dgn

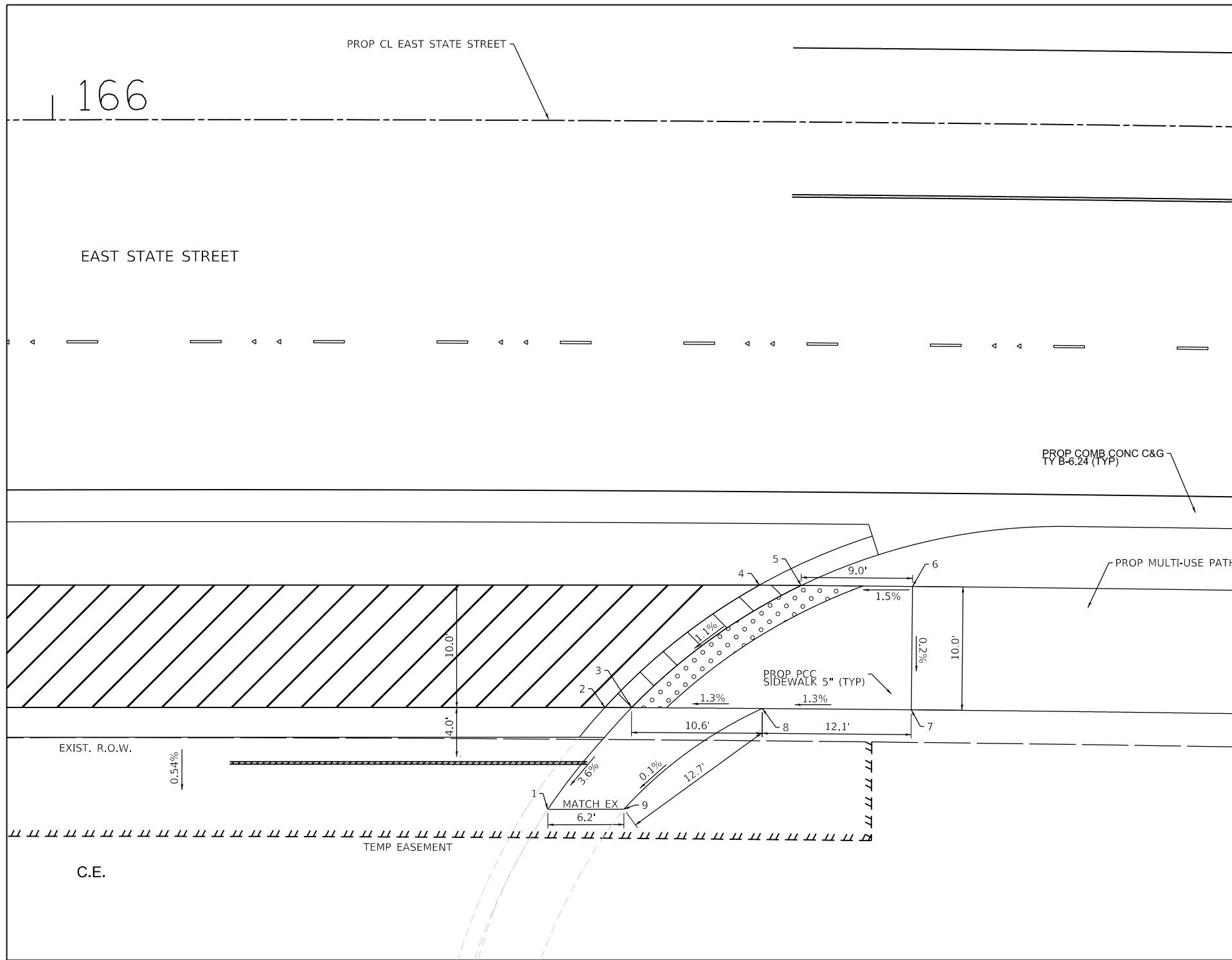


USER NAME = tnestor	DESIGNED - GJE	REVISED -
	DRAWN - GJE	REVISED -
PLOT SCALE = 10.0000' / in.	CHECKED - DBB	REVISED -
PLOT DATE = 1/13/2025	DATE - 11/7/2024	REVISED -

**STATE OF ILLINOIS
DEPARTMENT OF TRANSPORTATION**

EAST STATE STREET AT FULLER'S ENTRANCES ADA RAMP GRADING PLAN	
SCALE: 1"=5'	SHEET 24 OF 31 SHEETS STA. TO STA.

F.A.U. RTE.	SECTION	COUNTY	TOTAL SHEETS	SHEET NO.
0347	05-00102-00-PV	KANE	488	287
CONTRACT NO. 61J84				
ILLINOIS FED. AID PROJECT				



EAST STATE STREET AT COMMERCIAL ENTRANCE

INTERSECTION GRADING PLAN				
EAST STATE STREET AT COMMERCIAL ENTRANCE				
ELEVATION TABLE				
POINT NO.	PROFILE GRADE LINE	STATION	OFFSET (FT)	ELEV.
EX 1	E State	166+40.41	47.58 RT	771.20
2	E State	166+45.02	47.57 RT	771.43
3	E State	166+47.22	47.57 RT	771.42
4	E State	166+57.81	37.58 RT	771.60
5	E State	166+61.00	37.58 RT	771.59
6	E State	166+70.09	37.58 RT	771.73
7	E State	166+70.09	47.58 RT	771.70
8	E State	166+57.90	47.58 RT	771.56
EX 9	E State	166+46.64	55.82 RT	771.30

EAST STATE STREET AT COMMERCIAL ENTRANCE

LEGEND	
	DETECTABLE WARNING
	DEPRESSED CURB

CONTRACTOR TO UTILIZE "DEPRESSED CURB ADJACENT TO CURB RAMP ACCESSIBLE TO THE DISABLED" PORTION OF IDOT HWY STD. 606001 FOR ESTABLISHING THE EP-TOP OF DEPRESSED CURB RELATIONSHIP ON ALL CURB RAMPS

RELATIONSHIPS AS FOLLOWS:
 EP-TC (B-6.24) EP+0.38' = TC
 EP-TC (B-6.12) EP+0.44' = TC
 EP-TDC (B-6.24) EP-0.06' = TDC
 EP-TDC (B-6.12) EP-0.01' = TDC

FILE NAME = F:\961-000 Geneva East State St\CADD_Sheets\961-000_SHT_DETAILS_ADA_25.dgn

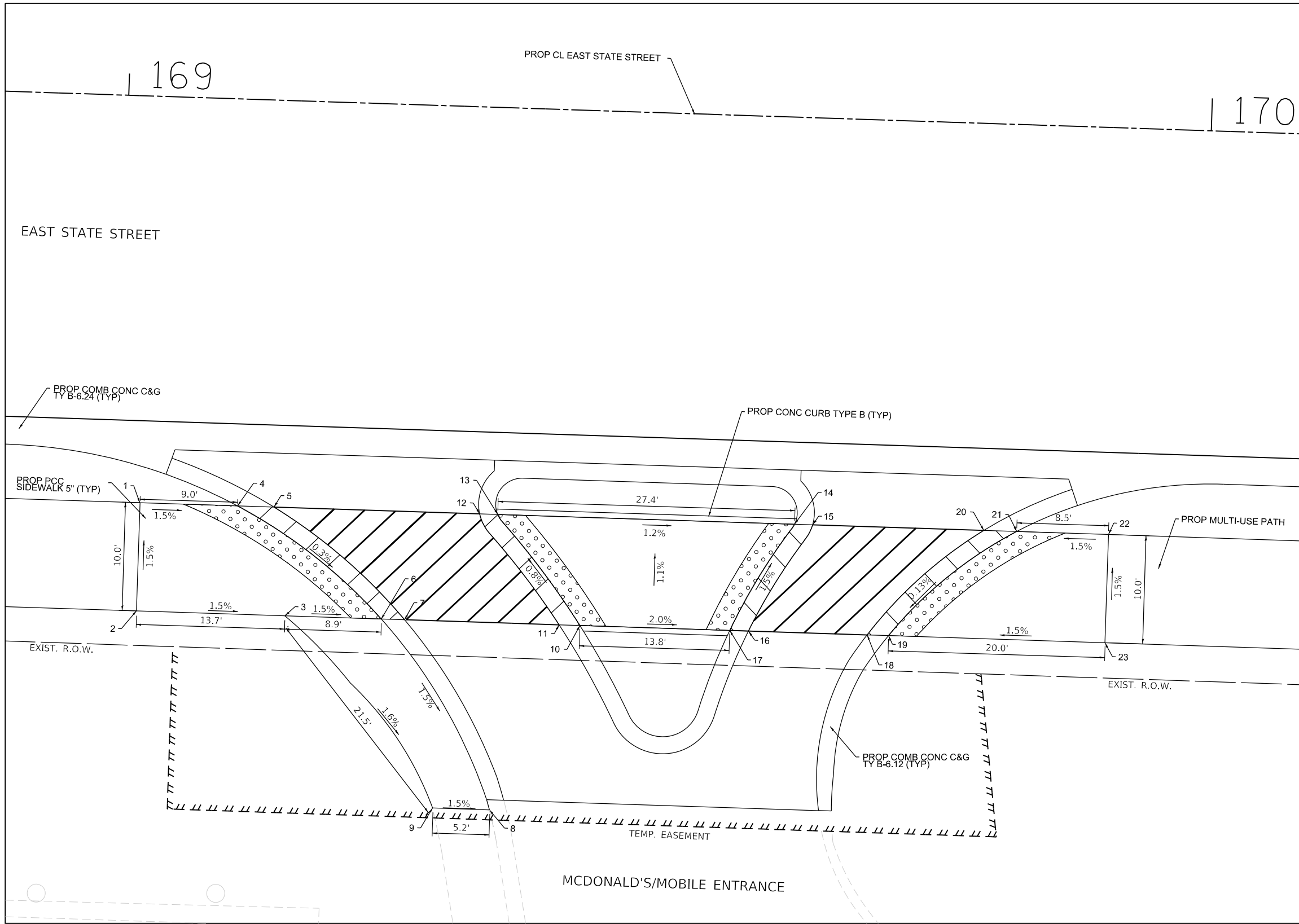


USER NAME = tnestor	DESIGNED - GJE	REVISED -
	DRAWN - GJE	REVISED -
PLOT SCALE = 10.0000' / in.	CHECKED - DBB	REVISED -
PLOT DATE = 1/13/2025	DATE - 11/7/2024	REVISED -

**STATE OF ILLINOIS
DEPARTMENT OF TRANSPORTATION**

EAST STATE STREET AT FULLER'S ENTRANCES ADA RAMP GRADING PLAN	
SCALE: 1"=5'	SHEET 25 OF 31 SHEETS STA. TO STA.

F.A.U. RTE.	SECTION	COUNTY	TOTAL SHEETS	SHEET NO.
0347	05-00102-00-PV	KANE	488	288
ILLINOIS FED. AID PROJECT			CONTRACT NO. 61J84	



**EAST STATE STREET AT
MCDONALD'S/MOBIL ENTRANCE**

INTERSECTION GRADING PLAN
EAST STATE STREET AT MCDONALD'S/MOBIL ENTRANCE
ELEVATION TABLE

POINT NO.	PROFILE GRADE LINE	STATION	OFFSET (FT)	ELEV.
EX 1	E State	169+02.27	37.58 RT	771.00
EX 2	E State	169+02.27	47.58 RT	771.15
3	E State	169+15.98	47.58 RT	770.95
4	E State	169+11.28	37.58 RT	770.87
5	E State	169+14.65	37.58 RT	770.88
6	E State	169+24.89	47.58 RT	770.82
7	E State	169+28.45	51.77 RT	770.83
EX 8	E State	169+35.45	64.87 RT	770.51
EX 9	E State	169+29.96	63.94 RT	770.59
10	E State	169+43.24	47.58 RT	770.88
11	E State	169+41.32	47.58 RT	770.89
12	E State	169+33.65	37.58 RT	770.79
13	E State	169+35.32	37.58 RT	770.78
14	E State	169+64.41	37.58 RT	770.44
15	E State	169+64.41	37.58 RT	770.45
16	E State	169+58.81	47.58 RT	770.62
17	E State	169+58.81	47.58 RT	770.61
18	E State	169+69.77	47.58 RT	769.55
19	E State	169+71.74	47.58 RT	769.54
20	E State	169+80.22	37.58 RT	769.57
21	E State	169+83.26	37.58 RT	769.56
22	E State	169+91.74	37.58 RT	769.69
23	E State	169+91.74	47.58 RT	769.84

EAST STATE STREET AT MCDONALD'S/MOBIL ENTRANCE

LEGEND

- DETECTABLE WARNING
- DEPRESSED CURB

CONTRACTOR TO UTILIZE "DEPRESSED CURB ADJACENT TO CURB RAMP ACCESSIBLE TO THE DISABLED" PORTION OF IDOT HWY STD. 606001 FOR ESTABLISHING THE EP-TOP OF DEPRESSED CURB RELATIONSHIP ON ALL CURB RAMPS

RELATIONSHIPS AS FOLLOWS:
 EP-TC (B-6.24) EP+0.38' = TC
 EP-TC (B-6.12) EP+0.44' = TC
 EP-TDC (B-6.24) EP-0.06' = TDC
 EP-TDC (B-6.12) EP-0.01' = TDC

FILE NAME = F:\961-000 Genevo East State St\CADD_Sheets\961-000_SHT_DETAILS_ADA_26.dgn



USER NAME = tnestor	DESIGNED - GJE	REVISED -
DRAWN - GJE	REVISIONS -	
PLOT SCALE = 10.0000' / in.	CHECKED - DBB	REVISED -
PLOT DATE = 1/13/2025	DATE - 11/7/2024	REVISED -

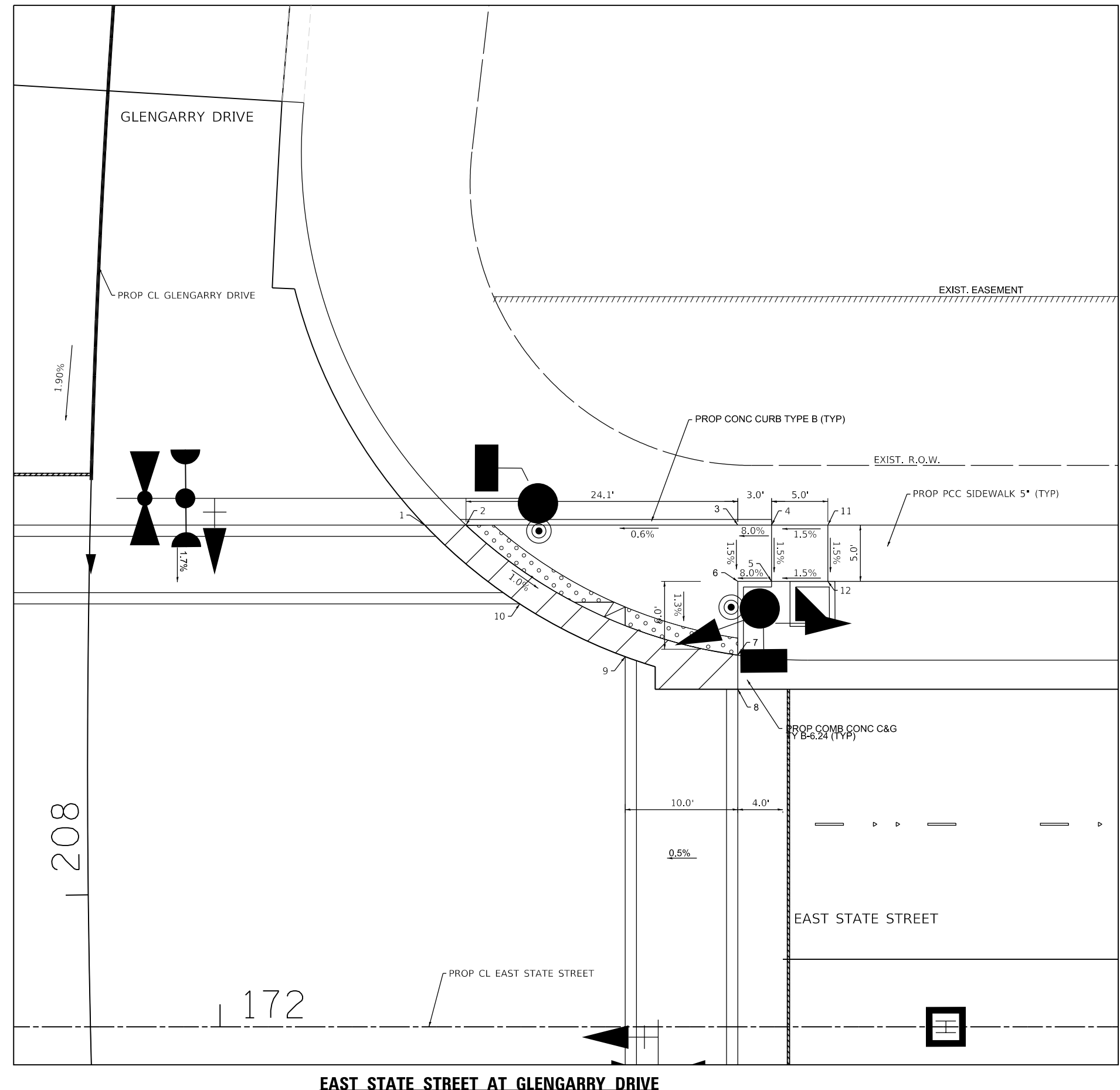
**STATE OF ILLINOIS
DEPARTMENT OF TRANSPORTATION**

**EAST STATE STREET AT MCDONALD'S/MOBIL ENTRANCES
ADA RAMP GRADING PLAN**

SCALE: 1"=5' SHEET 26 OF 31 SHEETS STA. TO STA.

F.A.U. RTE.	SECTION	COUNTY	TOTAL SHEETS	SHEET NO.
0347	05-00102-00-PV	KANE	488	289
CONTRACT NO. 61J84				

ILLINOIS FED. AID PROJECT



EAST STATE STREET AT GLENGARRY DRIVE

INTERSECTION GRADING PLAN				
EAST STATE STREET AT GLENGARRY DRIVE				
ELEVATION TABLE				
POINT NO.	PROFILE GRADE LINE	STATION	OFFSET (FT)	ELEV.
1	E State	172+18.19	44.58 LT	769.82
2	E State	172+21.85	44.85 LT	769.76
3	E State	172+46.00	44.58 LT	769.87
4	E State	172+49.00	44.58 LT	770.11
5	E State	172+49.00	39.58 LT	770.03
6	E State	172+46.00	39.58 LT	769.79
7	E State	172+46.00	33.02 LT	769.71
8	E State	172+46.00	30.00 LT	769.77
9	E State	172+36.00	32.89 LT	769.81
10	E State	172+26.63	37.58 LT	769.97
11	E State	172+54.00	44.58 LT	771.19
12	E State	127+54.00	39.58 LT	771.11

LEGEND	
	DETECTABLE WARNING
	DEPRESSED CURB

CONTRACTOR TO UTILIZE "DEPRESSED CURB ADJACENT TO CURB RAMP ACCESSIBLE TO THE DISABLED" PORTION OF IDOT HWY STD. 606001 FOR ESTABLISHING THE EP-TOP OF DEPRESSED CURB RELATIONSHIP ON ALL CURB RAMPS

RELATIONSHIPS AS FOLLOWS:
 EP-TC (B-6.24) EP+0.38' = TC
 EP-TC (B-6.12) EP+0.44' = TC
 EP-TDC (B-6.24) EP-0.06' = TDC
 EP-TDC (B-6.12) EP-0.01' = TDC

FILE NAME = F:\961-000 Genevo East State St\CADD_Sheets\961-000_SHT_DETAILS_ADA_28.dgn



USER NAME = tnestor	DESIGNED - GJE	REVISED -
DRAWN - GJE	REVISIONS -	
PLOT SCALE = 10.0000' / in.	CHECKED - DBB	REVISED -
PLOT DATE = 1/13/2025	DATE - 11/7/2024	REVISED -

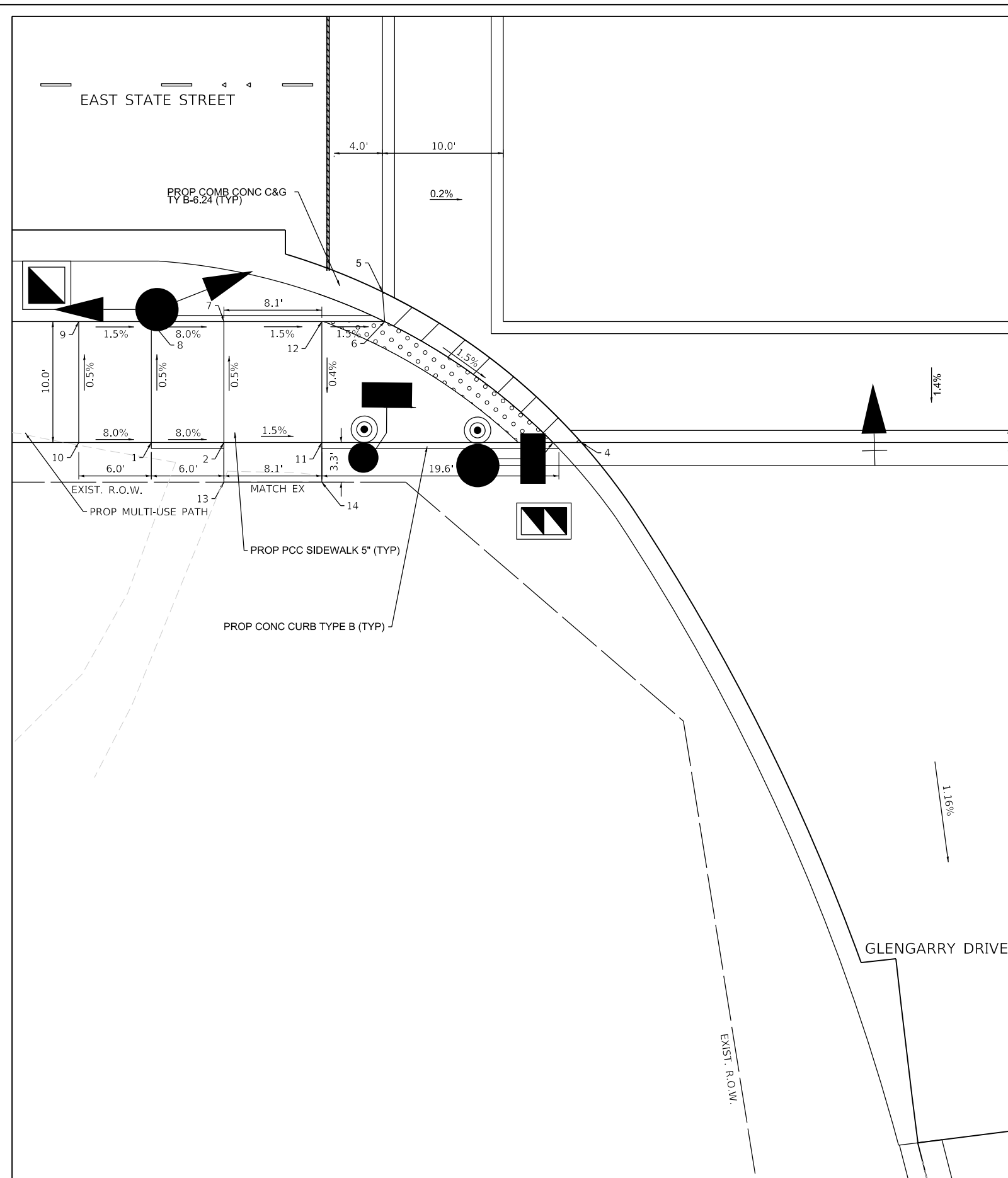
STATE OF ILLINOIS
DEPARTMENT OF TRANSPORTATION

EAST STATE STREET AT GLENGARRY DRIVE
ADA RAMP GRADING PLAN

SCALE: 1"=5' SHEET 28 OF 31 SHEETS STA. TO STA.

F.A.U. RTE.	SECTION	COUNTY	TOTAL SHEETS	SHEET NO.
0347	05-00102-00-PV	KANE	488	291
CONTRACT NO. 61J84				
ILLINOIS FED. AID PROJECT				

FILE NAME = F:\961-000 Genevo East State St\CADD_Sheets\961-000_SHT_DETAILS_ADA_29.dgn



EAST STATE STREET AT GLENGARRY DRIVE

INTERSECTION GRADING PLAN				
EAST STATE STREET AT GLENGARRY DRIVE				
ELEVATION TABLE				
POINT NO.	PROFILE GRADE LINE	STATION	OFFSET (FT)	ELEV.
1	E State	171+10.89	47.58 RT	770.04
2	E State	171+16.89	47.58 RT	769.56
3	E State	171+44.10	47.58 RT	769.14
4	E State	171+46.45	47.58 RT	769.15
5	E State	171+33.00	36.70 RT	769.46
6	E State	171+33.19	37.58 RT	769.40
7	E State	171+16.89	37.58 RT	769.60
8	E State	171+10.89	37.58 RT	770.08
9	E State	171+04.89	37.58 RT	769.67
10	E State	171+04.89	47.58 RT	768.37
11	E State	171+24.99	47.58 RT	769.44
12	E State	171+24.99	37.58 RT	769.48
EX 13	E State	171+16.89	50.86 RT	769.40
EX 14	E State	171+24.99	50.86 RT	769.41

LEGEND	
	DETECTABLE WARNING
	DEPRESSED CURB

CONTRACTOR TO UTILIZE "DEPRESSED CURB ADJACENT TO CURB RAMP ACCESSIBLE TO THE DISABLED" PORTION OF IDOT HWY STD. 606001 FOR ESTABLISHING THE EP-TOP OF DEPRESSED CURB RELATIONSHIP ON ALL CURB RAMPS

RELATIONSHIPS AS FOLLOWS:
 EP-TC (B-6.24) EP+0.38' = TC
 EP-TC (B-6.12) EP+0.44' = TC
 EP-TDC (B-6.24) EP-0.06' = TDC
 EP-TDC (B-6.12) EP-0.01' = TDC

EAST STATE STREET AT GLENGARRY DRIVE



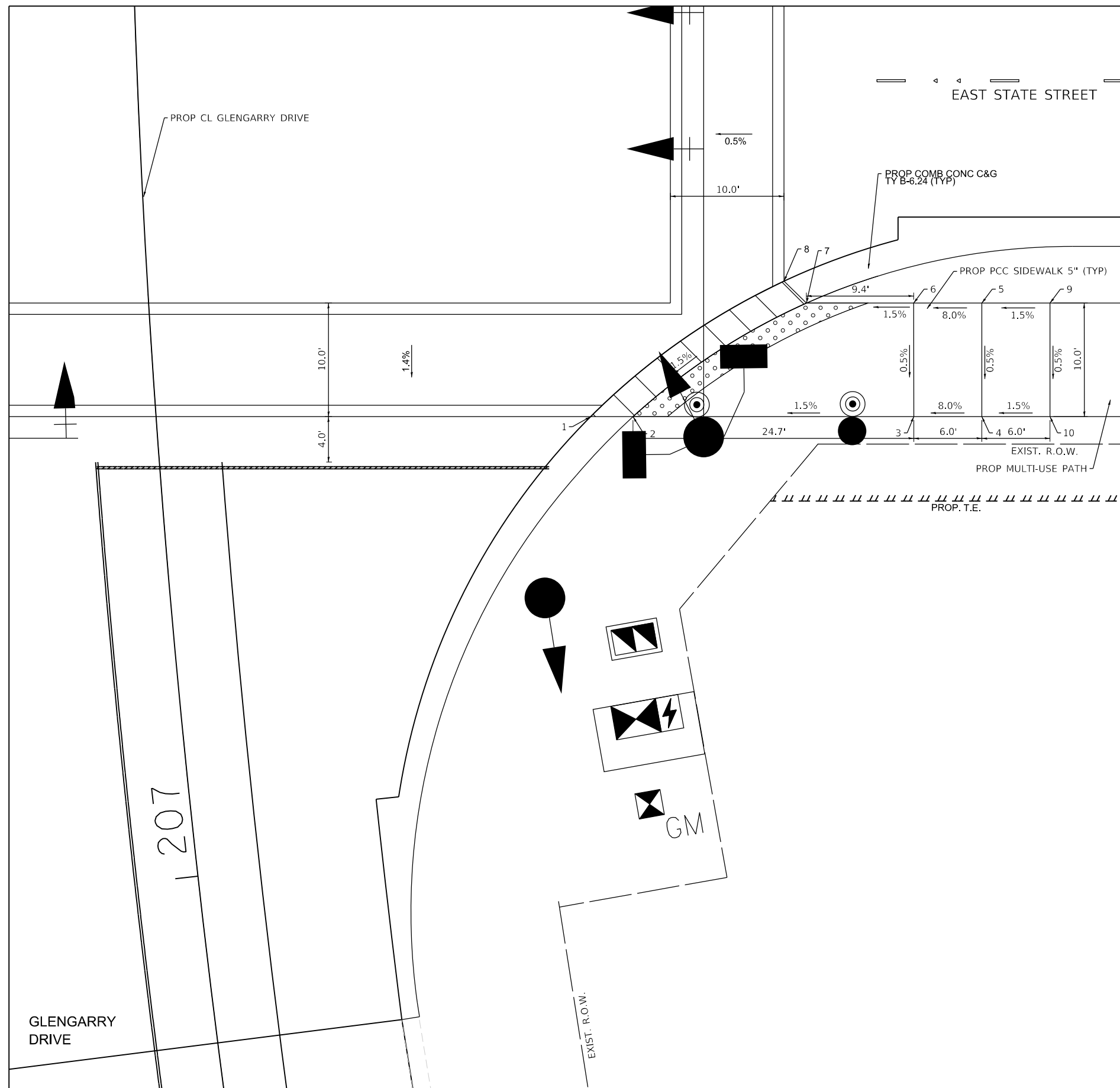
USER NAME = tnestor	DESIGNED - GJE	REVISED -
DRAWN - GJE	REVISIONS -	
PLOT SCALE = 10.0000' / in.	CHECKED - DBB	REVISIONS -
PLOT DATE = 1/13/2025	DATE - 11/7/2024	REVISIONS -

**STATE OF ILLINOIS
DEPARTMENT OF TRANSPORTATION**

**EAST STATE STREET AT GLENGARRY DRIVE
ADA RAMP GRADING PLAN**

SCALE: 1"=5' SHEET 29 OF 31 SHEETS STA. TO STA.

F.A.U. RTE.	SECTION	COUNTY	TOTAL SHEETS	SHEET NO.
0347	05-00102-00-PV	KANE	488	292
CONTRACT NO. 61J84				
ILLINOIS FED. AID PROJECT				



EAST STATE STREET AT GLENGARRY DRIVE

INTERSECTION GRADING PLAN
EAST STATE STREET AT GLENGARRY DRIVE

ELEVATION TABLE

POINT NO.	PROFILE GRADE LINE	STATION	OFFSET (FT)	ELEV.
1	E State	172+28.98	47.58 RT	769.43
2	E State	172+32.71	47.58 RT	769.37
3	E State	172+57.43	47.58 RT	769.74
4	E State	172+63.43	47.58 RT	770.22
5	E State	172+63.43	37.58 RT	770.27
6	E State	172+57.43	37.58 RT	769.79
7	E State	172+47.98	37.58 RT	769.65
8	E State	172+43.00	37.15 RT	769.71
9	E State	172+69.43	37.58 RT	770.36
10	E State	172+69.43	47.58 RT	770.31

LEGEND

	DETECTABLE WARNING
	DEPRESSED CURB

CONTRACTOR TO UTILIZE "DEPRESSED CURB ADJACENT TO CURB RAMP ACCESSIBLE TO THE DISABLED" PORTION OF IDOT HWY STD. 606001 FOR ESTABLISHING THE EP-TOP OF DEPRESSED CURB RELATIONSHIP ON ALL CURB RAMPS

RELATIONSHIPS AS FOLLOWS:
 EP-TC (B-6.24) EP+0.38' = TC
 EP-TC (B-6.12) EP+0.44' = TC
 EP-TDC (B-6.24) EP-0.06' = TDC
 EP-TDC (B-6.12) EP-0.01' = TDC

EAST STATE STREET AT GLENGARRY DRIVE

FILE NAME = F:\961-000 Genevo East State St\CADD_Sheets\961-000_SHT_DETAILS_ADA_30.dgn



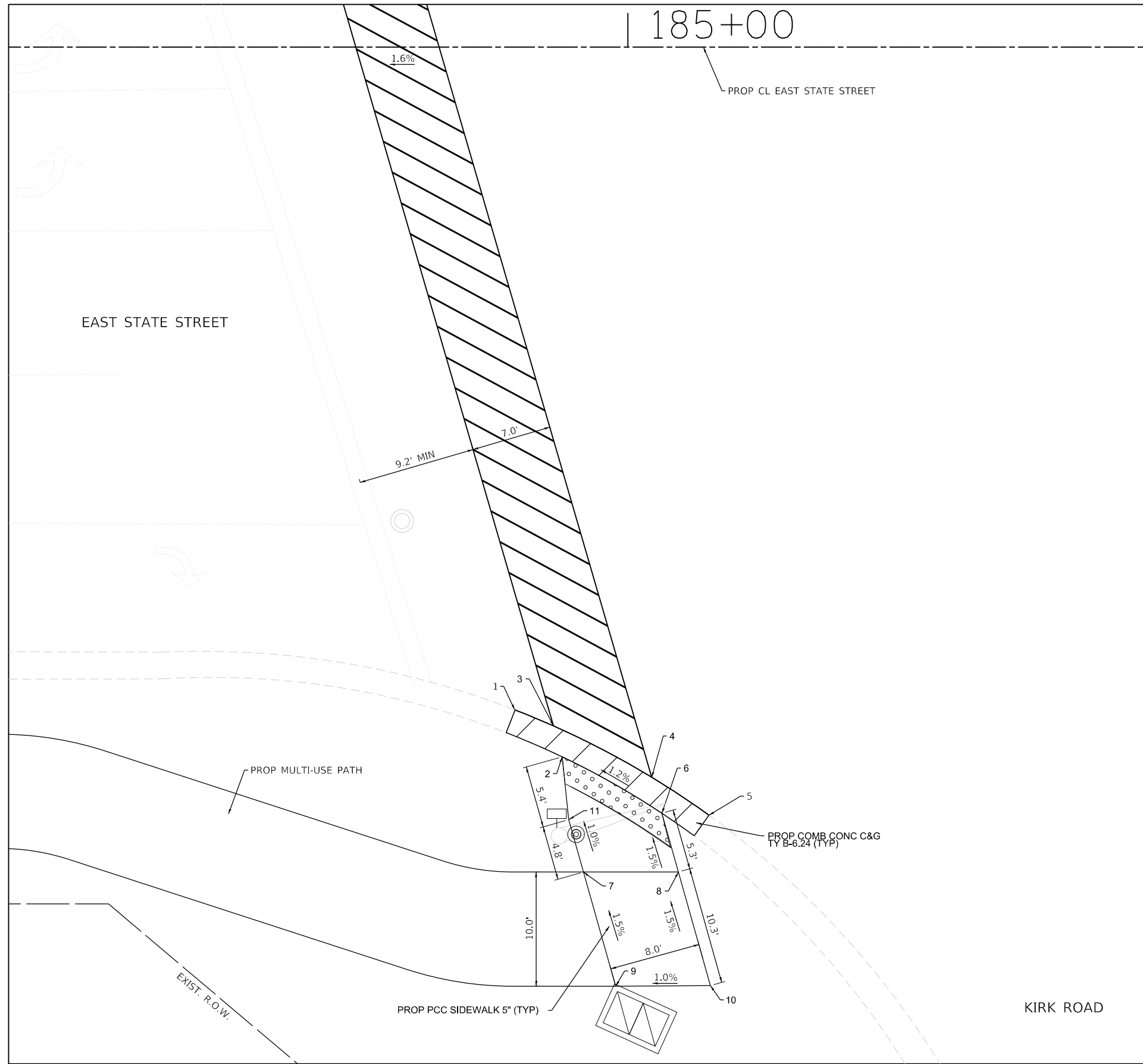
USER NAME = tnestor	DESIGNED - GJE	REVISED -
PLOT SCALE = 10.0000' / in.	DRAWN - GJE	REVISED -
PLOT DATE = 1/13/2025	CHECKED - DBB	REVISED -
	DATE - 11/7/2024	REVISED -

**STATE OF ILLINOIS
DEPARTMENT OF TRANSPORTATION**

**EAST STATE STREET AT GLENGARRY DRIVE
ADA RAMP GRADING PLAN**

SCALE: 1"=5' SHEET 30 OF 31 SHEETS STA. TO STA.

F.A.U. RTE.	SECTION	COUNTY	TOTAL SHEETS	SHEET NO.
0347	05-00102-00-PV	KANE	488	293
CONTRACT NO. 61J84				
ILLINOIS FED. AID PROJECT				



EAST STATE STREET AT KIRK ROAD

INTERSECTION GRADING PLAN				
EAST STATE STREET AT KIRK ROAD				
ELEVATION TABLE				
POINT NO.	PROFILE GRADE LINE (PGL)	STATION	OFFSET (FT)	ELEV.
1	E State	184+90.08	58.01 RT	804.25
2	E State	184+94.25	62.13 RT	804.21
3	E State	184+93.48	59.42 RT	804.27
4	E State	185+02.09	63.92 RT	804.35
5	E State	185+07.01	67.24 RT	804.31
6	E State	185+02.97	67.07 RT	804.29
7	E State	184+96.11	72.21 RT	804.31
8	E State	185+04.42	72.21 RT	804.38
9	E State	184+98.93	82.21 RT	804.47
10	E State	185+07.22	82.16 RT	804.54
11	E State	184+94.82	67.63 RT	804.26

LEGEND	
	DETECTABLE WARNING
	DEPRESSED CURB

CONTRACTOR TO UTILIZE "DEPRESSED CURB ADJACENT TO CURB RAMP ACCESSIBLE TO THE DISABLED" PORTION OF IDOT HWY STD. 606001 FOR ESTABLISHING THE EP-TOP OF DEPRESSED CURB RELATIONSHIP ON ALL CURB RAMPS

RELATIONSHIPS AS FOLLOWS:
 EP-TC (B-6.24) EP+0.38' = TC
 EP-TC (B-6.12) EP+0.44' = TC
 EP-TDC (B-6.24) EP-0.06' = TDC
 EP-TDC (B-6.12) EP-0.01' = TDC

FILE NAME = F:\961-000 Genevo East State St\CADD_Sheets\961-000_SHT_DETAILS_ADA_31.dgn



USER NAME = tnestor	DESIGNED - GJE	REVISED -
PLOT SCALE = 10.0000' / in.	DRAWN - GJE	REVISED -
PLOT DATE = 1/13/2025	CHECKED - DBB	REVISED -
	DATE - 11/7/2024	REVISED -

**STATE OF ILLINOIS
DEPARTMENT OF TRANSPORTATION**

**EAST STATE STREET AT KIRK ROAD
ADA RAMP GRADING PLAN**

SCALE: 1"=5' SHEET 31 OF 31 SHEETS STA. TO STA.

F.A.U. RTE.	SECTION	COUNTY	TOTAL SHEETS	SHEET NO.
0347	05-00102-00-PV	KANE	488	294
				CONTRACT NO. 61J84
ILLINOIS FED. AID PROJECT				

PAVEMENT MARKING NOTES

- PAVEMENT MARKING AND RAISED REFLECTIVE MARKERS SHALL BE IN CONFORMANCE WITH THE ILLINOIS MANUAL ON UNIFORM TRAFFIC CONTROL DEVICES, STANDARD DETAIL 780001, DISTRICT ONE STANDARDS, THE PLAN DETAILS AND THE STANDARD SPECIFICATIONS FOR TRAFFIC CONTROL ITEMS.
- ALL FINAL PAVEMENT MARKING MATERIALS TO BE USED ON CONCRETE PAVEMENT SHALL BE EPOXY EXCEPT WHERE NOTED IN THE PLANS. THERMOPLASTIC PAVEMENT MARKING MATERIAL SHALL BE USED FOR ALL FINAL MARKING ON ALL HOT-MIX ASPHALT SURFACES UNLESS OTHERWISE INDICATED IN THE PLANS OR DIRECTED BY THE ENGINEER.
- ALL FINAL PAVEMENT MARKING SYMBOLS SHALL BE OF LARGE SIZE.
- ALL 4" EDGE LINES SHALL TERMINATE WHEN THEY MEET BARRIER CURBING EXCEPT WHERE OTHERWISE INDICATED IN THE PLANS.
- RAISED REFLECTIVE MARKERS USED ADJACENT TO SOLID LINES SHALL BE OFFSET 2" TOWARDS TRAFFIC AND SPACED AT 40' ON CENTER (O.C.) EXCEPT WHERE OTHERWISE NOTED IN THE PLANS.
- RAISED REFLECTIVE MARKERS USED WITH BROKEN (DASHED) LINES SHALL BE SPACED AT 80' ON CENTER (O.C.) IN THE GAP BETWEEN SEGMENTS.
- STOP BARS SHALL BE PLACED 4' BEHIND CROSSWALK LINES AS SHOWN.
- BEFORE BEGINNING ANY WORK, THE CONTRACTOR SHALL RETAIN AND RECORD FOR FUTURE REFERENCE, ALL EXISTING PAVEMENT MARKING LINES (AND RAISED REFLECTIVE MARKINGS) IN ORDER THAT THESE LOCATIONS CAN BE RE-ESTABLISHED FOR STRIPING. EXACT LOCATIONS OF ALL PAVEMENT MARKINGS SHALL BE AS DIRECTED BY THE ENGINEER.

SIGNING NOTES

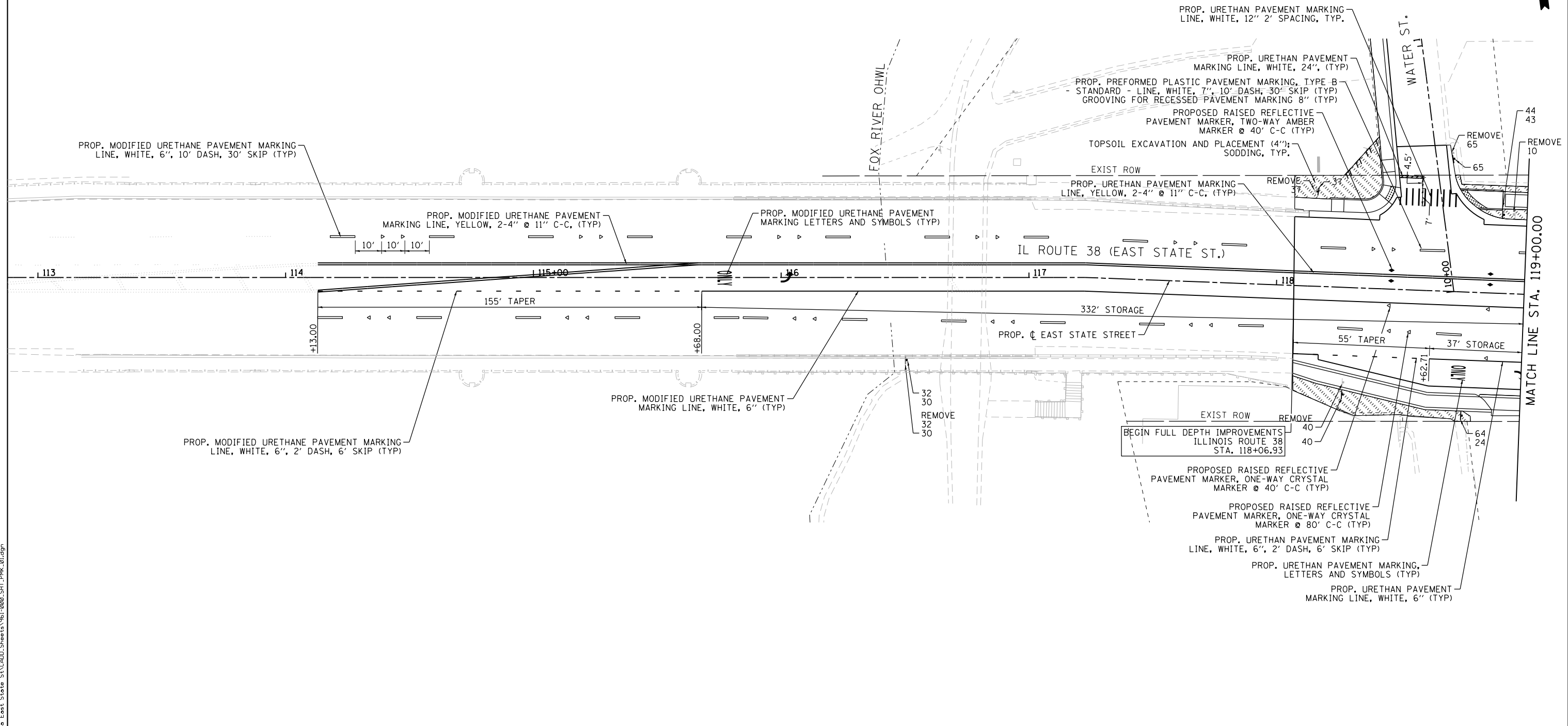
- ALL SIGNS SHALL BE FABRICATED AND ERECTED IN ACCORDANCE WITH THE ILLINOIS MANUAL ON UNIFORM TRAFFIC CONTROL DEVICES FOR STREETS AND HIGHWAYS. SIGN FACES SHALL BE OF TYPE A REFLECTIVE SHEETING.
- SIGN LOCATIONS SHOWN ON THE PLANS ARE APPROXIMATE AND FINAL LOCATIONS SHALL BE DETERMINED IN THE FIELD BY THE ENGINEER.
- PROPOSED SIGNS SHALL BE OF THE SIZE AND TYPE SPECIFIED AND ALL SHALL BE MOUNTED ON METAL POSTS CONFORMING TO THE STANDARD SIGN PANEL ERECTION DETAILS.
- ALL SIGNS ERECTED IN PAVED MEDIANS SHALL HAVE A SLEEVE PLACED IN THE SURFACE AS SHOWN IN THE SIGN PANEL ERECTION STANDARD FOR STEEL POST ASSEMBLY, PAVEMENT MOUNTING DETAIL.
- EXISTING SIGNS SHALL BE RELOCATED PER THE ENGINEER'S DIRECTION, AT NO ADDITIONAL COST TO THE CONTRACT. THE CONTRACTOR IS RESPONSIBLE FOR MAINTAINING AND STORING THE SIGNS AND POSTS AND REINSTALLING THEM IN GOOD CONDITION. PROPOSED SIGNS SHOWN ARE THOSE REQUIRED IN ADDITION TO THE EXISTING SIGNS OR SIGNS PROVIDED BY IDOT.
- ALL REMOVED EXISTING SIGNS SHALL BE DELIVERED TO THE CITY OF GENEVA PUBLIC WORKS DEPARTMENT.

* ASTERISK INDICATES THAT THE SIGN IS ATTACHED TO EITHER A LIGHT POLE OR A TRAFFIC SIGNAL

FILE NAME = FA\961-000 Geneva East State St\CADD_Sheets\961-000_SHT_PWK_GENNOTES.dgn

	USER NAME = tnestor	DESIGNED - GJE	REVISED -	STATE OF ILLINOIS DEPARTMENT OF TRANSPORTATION	ILLINOIS ROUTE 38 - EAST STATE STREET PAVEMENT MARKING AND SIGNING DETAILS & NOTES		F.A.U. RTE.	SECTION	COUNTY	TOTAL SHEETS	SHEET NO.
	PLOT SCALE = 100.0000' / in.	CHECKED - DBB	REVISED -		0347	05-00102-00-PV	KANE	488	295		
	PLOT DATE = 1/13/2025	DATE - 11/7/2024	REVISED -		CONTRACT NO. 61J84		ILLINOIS FED. AID PROJECT				

SCALE: SHEET 1 OF 13 SHEETS STA. TO STA.



PREFORMED PAVEMENT MARKINGS TYPE B AND GROOVING FOR RECESSED PAVEMENT MARKINGS SHALL BE USED FOR ALL LANE LINE PAVEMENT MARKINGS WITHIN PCC PAVEMENTS

FILE NAME = FA\961-000 Genevo East State St.CADD.Sheets\961-000_SHT_PWK_01.dgn



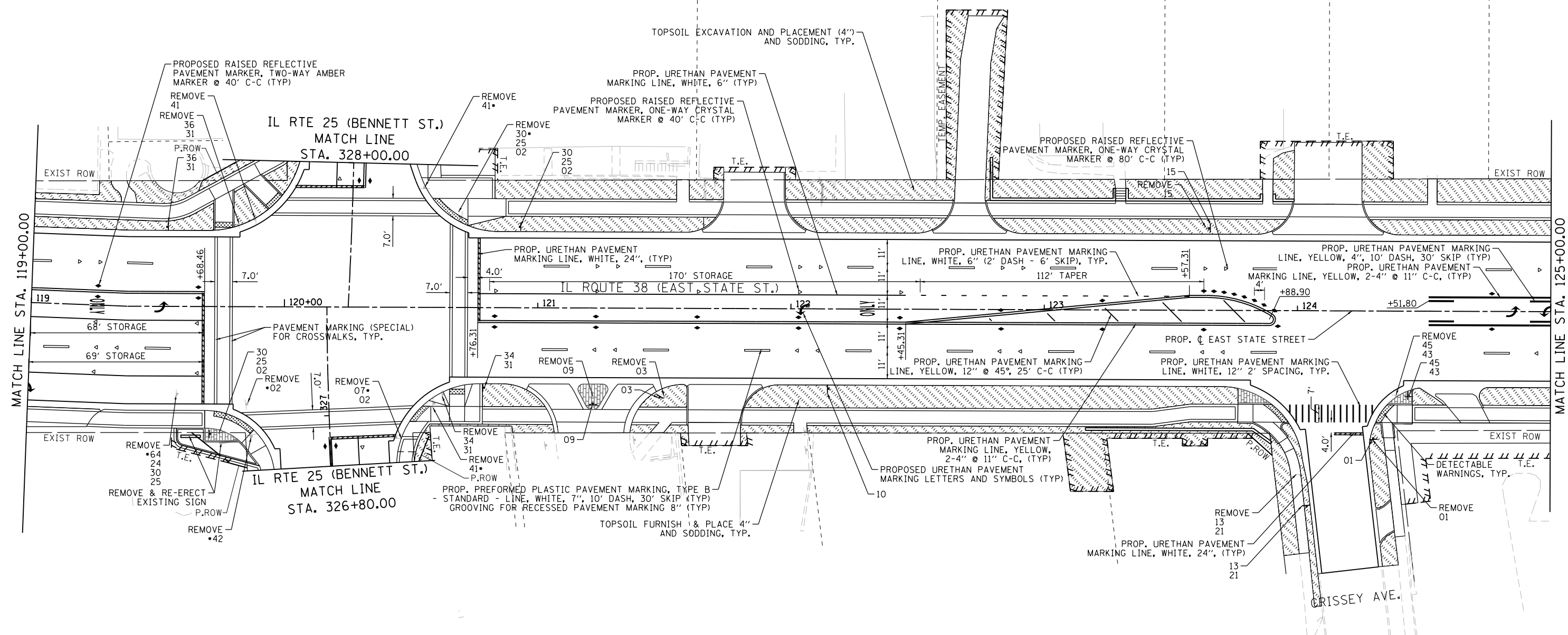
USER NAME = tnestor	DESIGNED - GJE	REVISED -
	DRAWN - GJE	REVISED -
PLOT SCALE = 40.0000' / in.	CHECKED - DBB	REVISED -
PLOT DATE = 1/13/2025	DATE - 11/7/2024	REVISED -

**STATE OF ILLINOIS
DEPARTMENT OF TRANSPORTATION**

**ILLINOIS ROUTE 38 - EAST STATE STREET
PAVEMENT MARKING, SIGNAGE, AND LANDSCAPE RESTORATION PLAN**

SCALE: 1"=20' SHEET 2 OF 13 SHEETS STA. TO STA.

F.A.U. RTE.	SECTION	COUNTY	TOTAL SHEETS	SHEET NO.
0347	05-00102-00-PV	KANE	488	296
CONTRACT NO. 61J84				
ILLINOIS FED. AID PROJECT				



PREFORMED PAVEMENT MARKINGS TYPE B AND GROOVING FOR RECESSED PAVEMENT MARKINGS SHALL BE USED FOR ALL LANE LINE PAVEMENT MARKINGS WITHIN PCC PAVEMENTS

FILE NAME = FA\961-000 Genevo East State St.CADD.Sheets\961-000_SHT_PWK_02.dgn



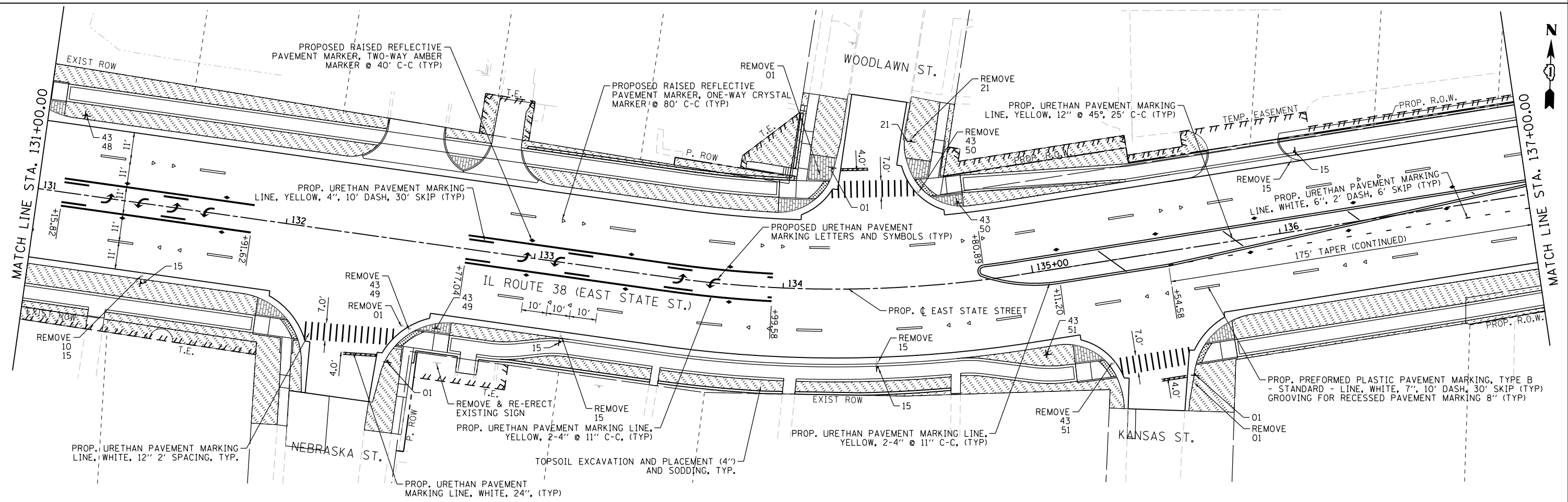
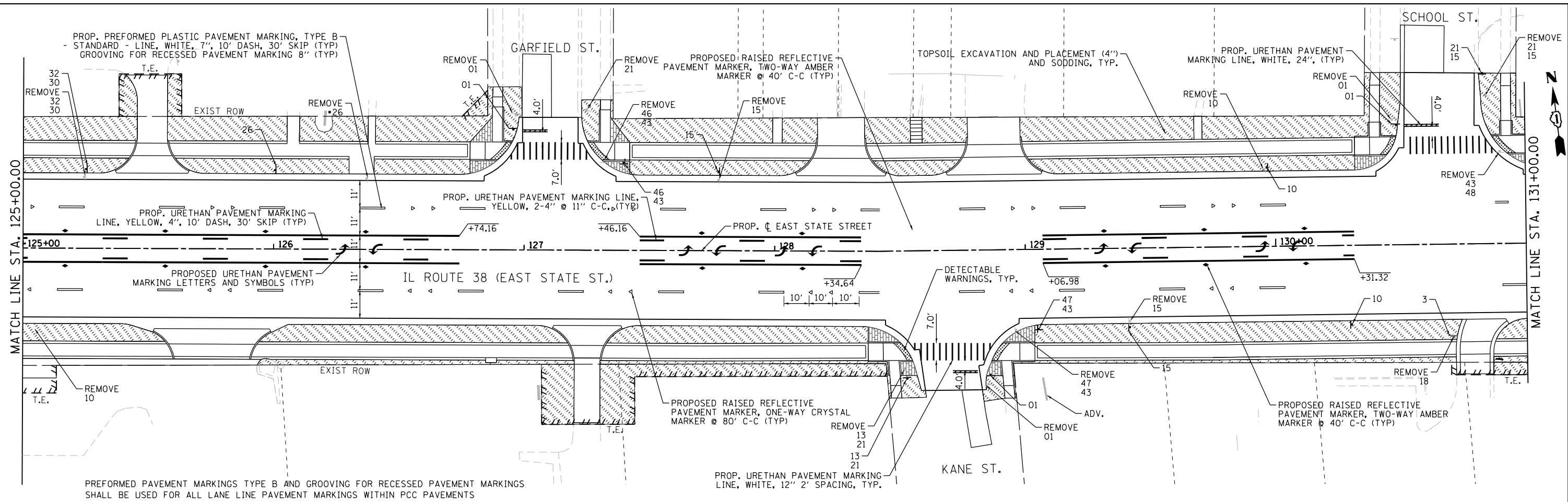
USER NAME = tnestor	DESIGNED - GJE	REVISED -
PLOT SCALE = 40.0000' / in.	DRAWN - GJE	REVISED -
PLOT DATE = 1/13/2025	CHECKED - DBB	REVISED -
	DATE - 11/7/2024	REVISED -

**STATE OF ILLINOIS
DEPARTMENT OF TRANSPORTATION**

**ILLINOIS ROUTE 38 - EAST STATE STREET
PAVEMENT MARKING, SIGNING, AND LANDSCAPE RESTORATION PLAN**

SCALE: 1"=20' SHEET 3 OF 13 SHEETS STA. TO STA.

F.A.U. RTE.	SECTION	COUNTY	TOTAL SHEETS	SHEET NO.
0347	05-00102-00-PV	KANE	488	297
CONTRACT NO. 61J84				
ILLINOIS FED. AID PROJECT				



FILE NAME = FA\961-0000 Demovo East State St.CADD.Sheets\961-0000_SHT_PWK_03.dgn



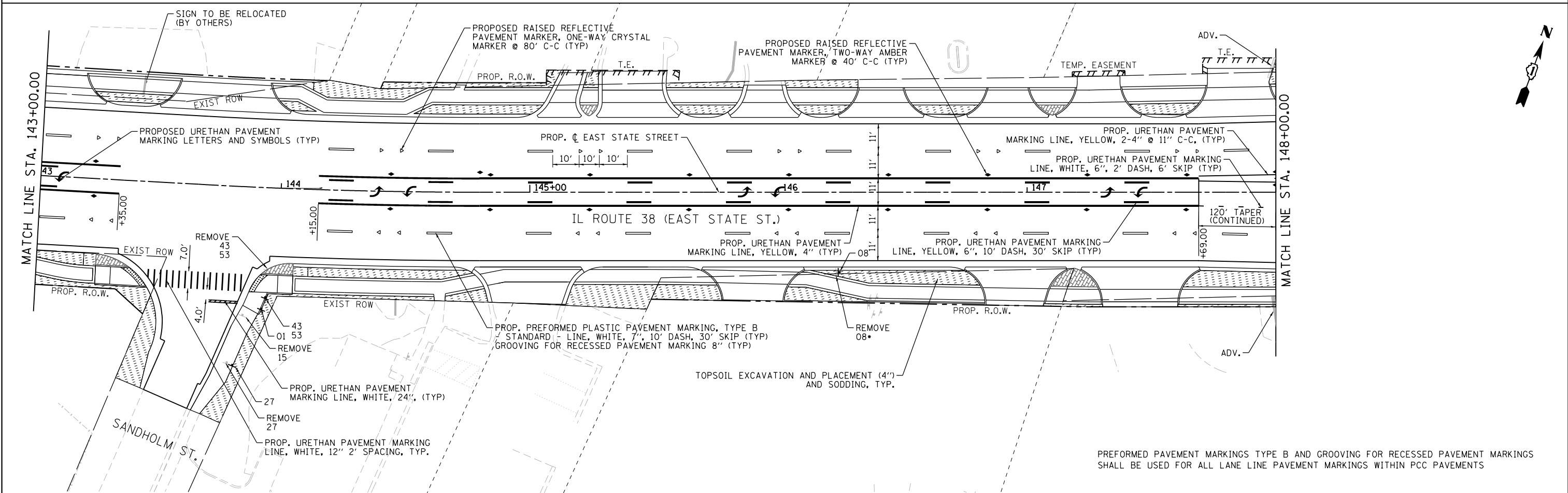
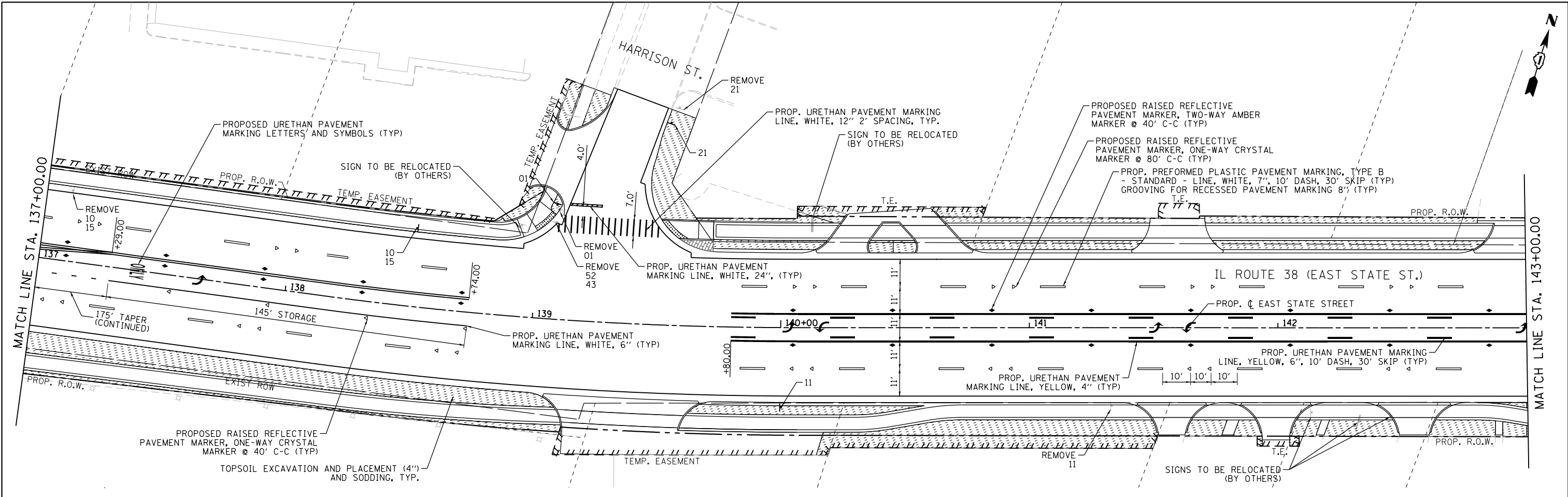
USER NAME = tnestor	DESIGNED - GJE	REVISED -
PLOT SCALE = 48.0000' / in.	DRAWN - GJE	REVISED -
PLOT DATE = 1/13/2025	CHECKED - DBB	REVISED -
	DATE - 11/7/2024	REVISED -

**STATE OF ILLINOIS
DEPARTMENT OF TRANSPORTATION**

**ILLINOIS ROUTE 38 - EAST STATE STREET
PAVEMENT MARKING, SIGNING, AND LANDSCAPE RESTORATION**

SCALE: 1"=20' SHEET 4 OF 13 SHEETS STA. TO STA.

F.A.U. RTE.	SECTION	COUNTY	TOTAL SHEETS	SHEET NO.
0347	05-00102-00-PV	KANE	488	298
CONTRACT NO. 61J84			ILLINOIS FED. AID PROJECT	



PREFORMED PAVEMENT MARKINGS TYPE B AND GROOVING FOR RECESSED PAVEMENT MARKINGS SHALL BE USED FOR ALL LANE LINE PAVEMENT MARKINGS WITHIN PCC PAVEMENTS

FILE NAME = F:\961-000 Demovo East State St.CADD.Sheets\961-000_SHT_PWK_04.dgn



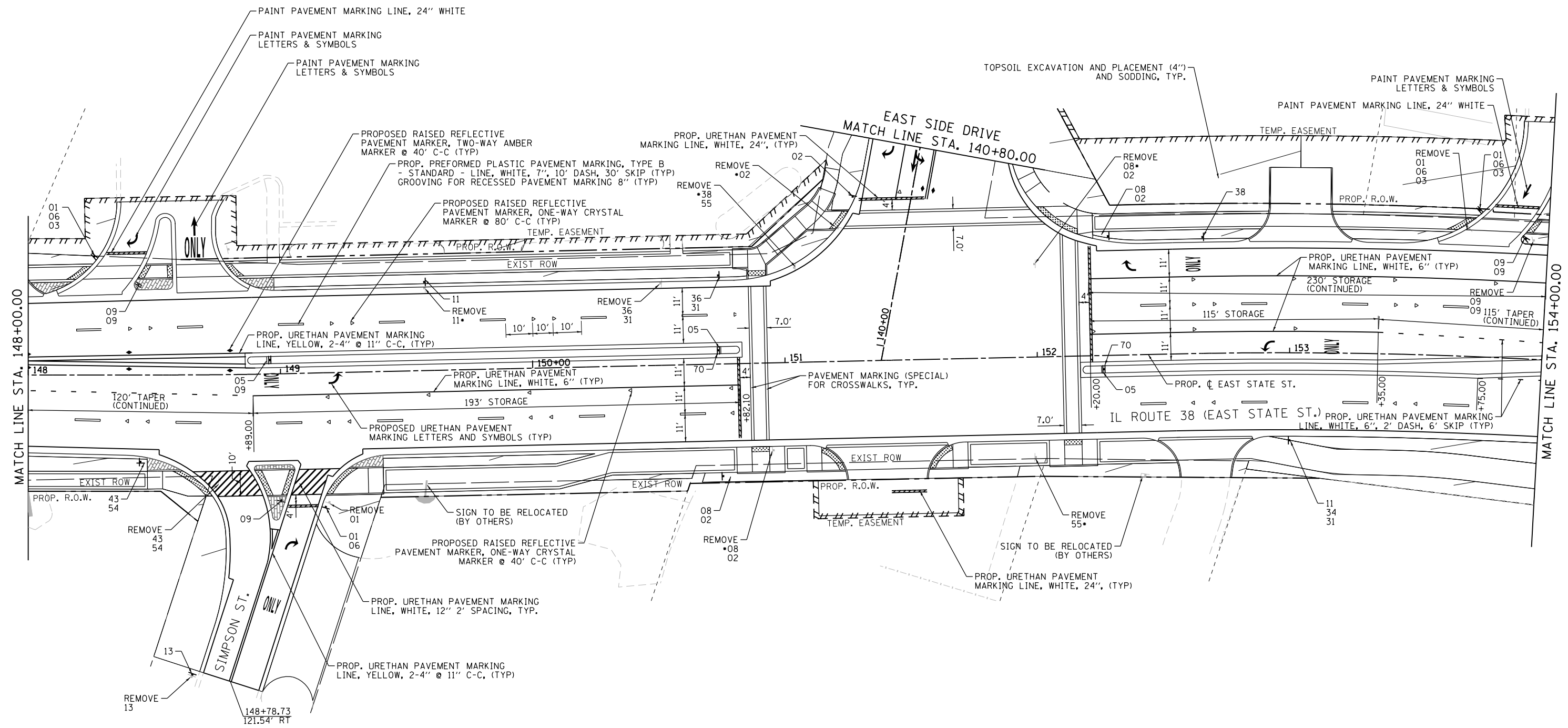
USER NAME = tnestor	DESIGNED - GJE	REVISED -
DRAWN - GJE	REVISIONS -	
PLOT SCALE = 40.0028' / in.	CHECKED - DBB	REVISIONS -
PLOT DATE = 1/13/2025	DATE - 11/7/2024	REVISIONS -

**STATE OF ILLINOIS
DEPARTMENT OF TRANSPORTATION**

**ILLINOIS ROUTE 38 - EAST STATE STREET
PAVEMENT MARKING, SIGNING, AND LANDSCAPE RESTORATION PLAN**

SCALE: 1"=20' SHEET 5 OF 13 SHEETS STA. TO STA.

F.A.U. RTÉ.	SECTION	COUNTY	TOTAL SHEETS	SHEET NO.
0347	05-00102-00-PV	KANE	488	299
CONTRACT NO. 61J84				
ILLINOIS FED. AID PROJECT				



PREFORMED PAVEMENT MARKINGS TYPE B AND GROOVING FOR RECESSED PAVEMENT MARKINGS SHALL BE USED FOR ALL LANE LINE PAVEMENT MARKINGS WITHIN PCC PAVEMENTS

FILE NAME = F:\961-000 Genevo East State St.CADD_Sheets\961-000_SHT_PWK_05.dgn



USER NAME = tnestor	DESIGNED - GJE	REVISED -
	DRAWN - GJE	REVISED -
PLOT SCALE = 48.0000' / in.	CHECKED - DBB	REVISED -
PLOT DATE = 1/13/2025	DATE - 11/7/2024	REVISED -

**STATE OF ILLINOIS
DEPARTMENT OF TRANSPORTATION**

**ILLINOIS ROUTE 38 - EAST STATE STREET
PAVEMENT MARKING, SIGNING, AND LANDSCAPE RESTORATION PLAN**

SCALE: 1"=20' SHEET 6 OF 13 SHEETS STA. TO STA.

F.A.U. RTE.	SECTION	COUNTY	TOTAL SHEETS	SHEET NO.
0347	05-00102-00-PV	KANE	488	300
CONTRACT NO. 61J84				
ILLINOIS FED. AID PROJECT				