




- LEGEND**
-  TREE
 -  SEEDING, CLASS 2A
FERTILIZER NUTRIENTS
EROSION CONTROL BLANKET
TOPSOIL FURNISH AND PLACE, 6"
 -  SEEDING, CLASS 4A
COMPOST FURNISH & PLACE, 2"
TOPSOIL FURNISH & PLACE, 6"
EROSION CONTROL BLANKET

FILE NAME =	USER NAME = abreuah	DESIGNED - J. ERNY	REVISED -
et:\pwork\pwork\abreuah\dms99205\p114405-sht-landscp.dgn		DRAWN - J. ERNY	REVISED -
	PLOT SCALE = 100.0000' / 1in.	CHECKED - G. FEENY	REVISED -
	PLOT DATE = 12/12/2012	DATE - 07/24/09	REVISED -

**STATE OF ILLINOIS
DEPARTMENT OF TRANSPORTATION**

LANDSCAPING PLAN			
PLAN IL. RTE 176 SMITH RD.			
SCALE: 1"=50'	SHEET NO.	OF SHEETS	STA. 247+80 TO STA. 262+58

F.A.P. RTE.	SECTION	COUNTY	TOTAL SHEETS	SHEET NO.
335	146N-2	MCHENRY	65	34
CONTRACT NO. 60K20				
FED. ROAD DIST. NO. ILLINOIS FED. AID PROJECT				