


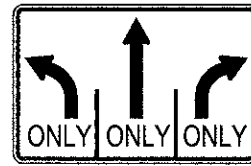



NOT USED



NOT USED



01 R1-1 36" X 36"

02 R2-1 30" X 36"

03

04 R2-1 30" X 36"

05 R2-1 30" X 36"

06 M2-1 21" X 15"

07 M1-1100 24" X 24"

08 R5-1101 24" X 30"

09

10 R3-8L 36" X 30"

11 R3-8b 48" X 30"

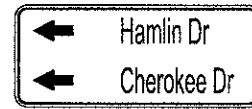



12 R3-5R 30" X 36"

13 R3-8L 36" X 30"

14 R3-8R 36" X 30"

15 R3-9b 24" X 36"

16 W1-7 60" X 30"



17 W2-8 36" X 36"

18 W2-8 36" X 36"

19

20 W11-10 36" X 36"

21

W16-8aP VARIES X 15"

22

W16-8aP VARIES X 15"

23

W16-8aP VARIES X 15"

24




W16-8aP VARIES X 15"

25

M1-6 24" X 24"

26

M1-6 24" X 24"



NOT USED

NOT USED



NOT USED



27 W2-7L 36" X 36"

28 W2-7L 36" X 36"

29

CUSTOM 60" X 18"

30

CUSTOM 60" X 18"

31

CUSTOM 60" X 18"

32

33

34 R3-9aP 30" X 12"

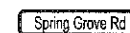
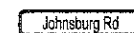
35 R3-9d 30" X 12"

36 M3-1 24" X 12"

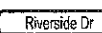
37 M3-2 24" X 12"

38



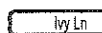
39 M3-4 24" X 12"



NOT USED



NOT USED



40 W17-1100 24" X 9"

41 W17-1100 24" X 9"

42

43 W17-1100 24" X 9"

44

45 W17-1100 24" X 9"

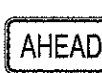
46 W17-1100 24" X 9"

47 W17-1100 24" X 9"

49 W17-1100 24" X 9"

50 W1-2L 36" X 36"

51 M6-1 21" X 15"



52 R4-1 24" X 30"

53 M6-4 21" X 15"

54

W4-4P 24" X 12"

55 W11-2 36" X 36"

56 W16-9p 24" X 12"

57 W16-7L 24" X 12"

58 R10-25 9" X 12"

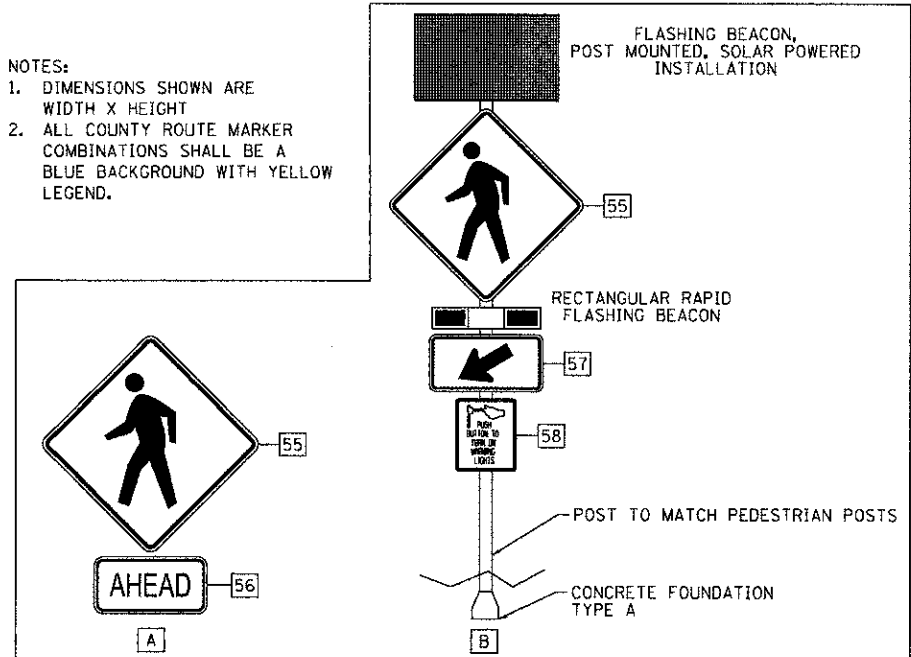
59 R1-5b 36" X 36"

60 CUSTOM 30" X 24"

61 M6-1 21" X 15"

NOTES:

- 1. DIMENSIONS SHOWN ARE WIDTH X HEIGHT
- 2. ALL COUNTY ROUTE MARKER COMBINATIONS SHALL BE A BLUE BACKGROUND WITH YELLOW LEGEND.



SIGN INSTALLATION DETAIL

17/20/2012 09:54 AM
 USER: jettone
 FILE NAME: 080822-gm-04.dgn
 PLOT SCALE: N.T.S.
 PLOT DATE: 12/20/2012



USER NAME = jettone	DESIGNED - JRM	REVISED -
FILE NAME = 080822-gm-04.dgn	DRAWN - SMP	REVISED -
PLOT SCALE = N.T.S.	CHECKED - TH	REVISED -
PLOT DATE = 12/20/2012	DATE = 12/19/12	REVISED -

MCHENRY COUNTY
 DIVISION OF TRANSPORTATION

PAVEMENT MARKING, SIGNING AND LANDSCAPING PLAN
 SIGNING LEGEND

SCALE: N.T.S. SHEET NO. 4 OF 4 SHEETS STA. TO STA.

F.A.U. RTE.	SECTION	COUNTY	TOTAL SHEETS	SHEET NO.
168	05-00314-00-WR	MCHENRY	187	89
FED. ROAD DIST. NO. ILLINOIS/FED. AID PROJECT			CONTRACT NO. 63515	