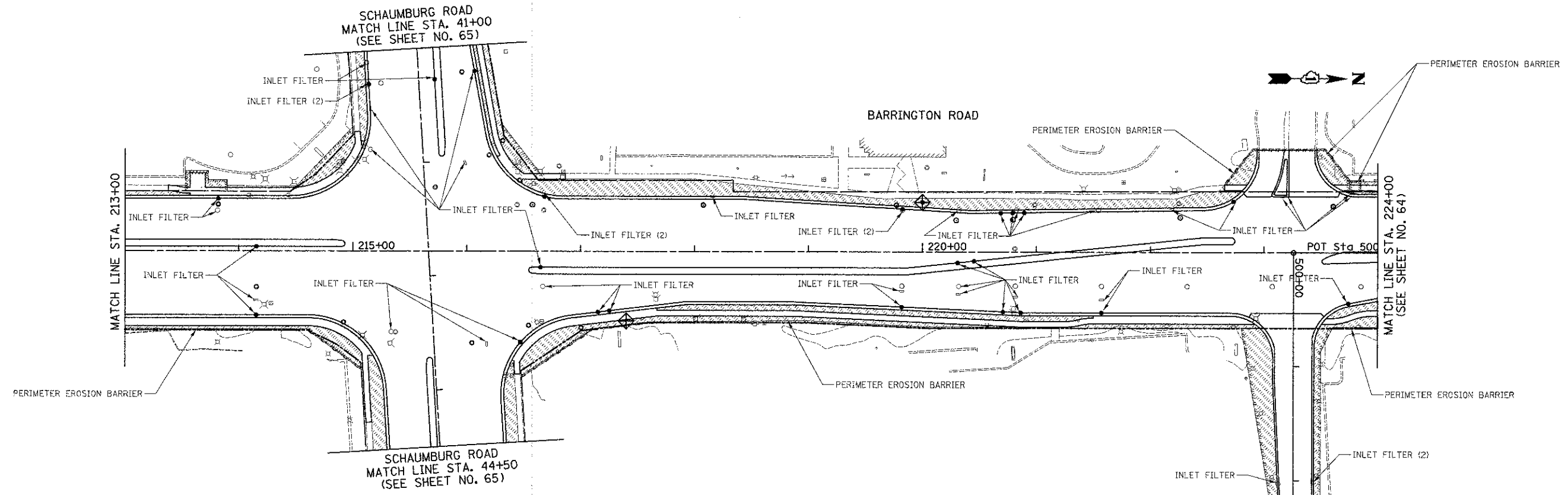
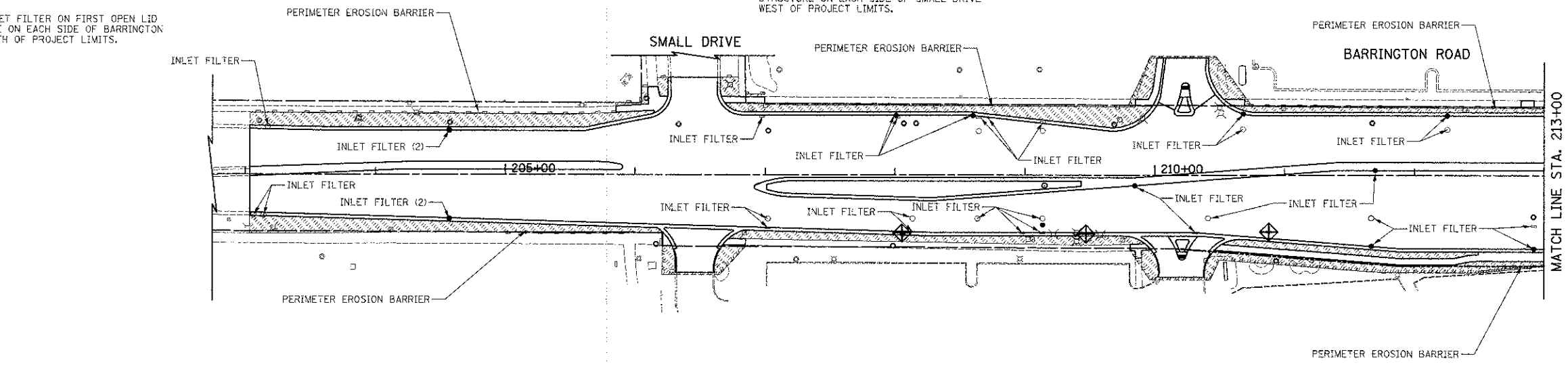




NOTE:
PLACE INLET FILTER ON FIRST OPEN LID
STRUCTURE ON EACH SIDE OF BARRINGTON
ROAD SOUTH OF PROJECT LIMITS.

NOTE:
PLACE INLET FILTER ON FIRST OPEN LID
STRUCTURE ON EACH SIDE OF SMALL DRIVE
WEST OF PROJECT LIMITS.



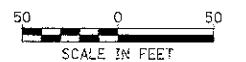
LEGEND

TOPSOIL FURNISH AND PLACE, 4" SODDING, SALT TOLERANT

PERIMETER EROSION BARRIER

INLET AND PIPE PROTECTION (PAID FOR AS 1 INLET FILTER, 16' PERIMETER EROSION BARRIER) (SEE STANDARD 280001)

NOTE: THE RECEIVING WATER FOR THIS PROJECT SITE IS POPLAR CREEK, A TRIBUTARY OF THE FOX RIVER.



FILE NAME =
...ced\sheet\2329_EROS_01.dgn

USER NAME = djk
PLOT SCALE = 80,0000 1/ 10
PLOT DATE = 8/17/2012

DESIGNED - BLG
DRAWN - BLG
CHECKED - DJK
DATE - 8-20-12

REVISED -
REVISED -
REVISED -
REVISED -

**STATE OF ILLINOIS
DEPARTMENT OF TRANSPORTATION**

**BARRINGTON ROAD AND SCHAUMBURG ROAD
EROSION CONTROL AND LANDSCAPING**

SCALE: 1" = 50' SHEET NO. 1 OF 3 SHEETS STA. 203+03.28 TO STA. 224+00

F.A.U. RTE.	SECTION	COUNTY	TOTAL SHEETS	SHEET NO.
1322	01-00074-00-CH	COOK	245	63
CONTRACT NO. 63629				
FED. ROAD DIST. NO. 1 ILLINOIS FED. AID PROJECT M-CMM-8003105D				