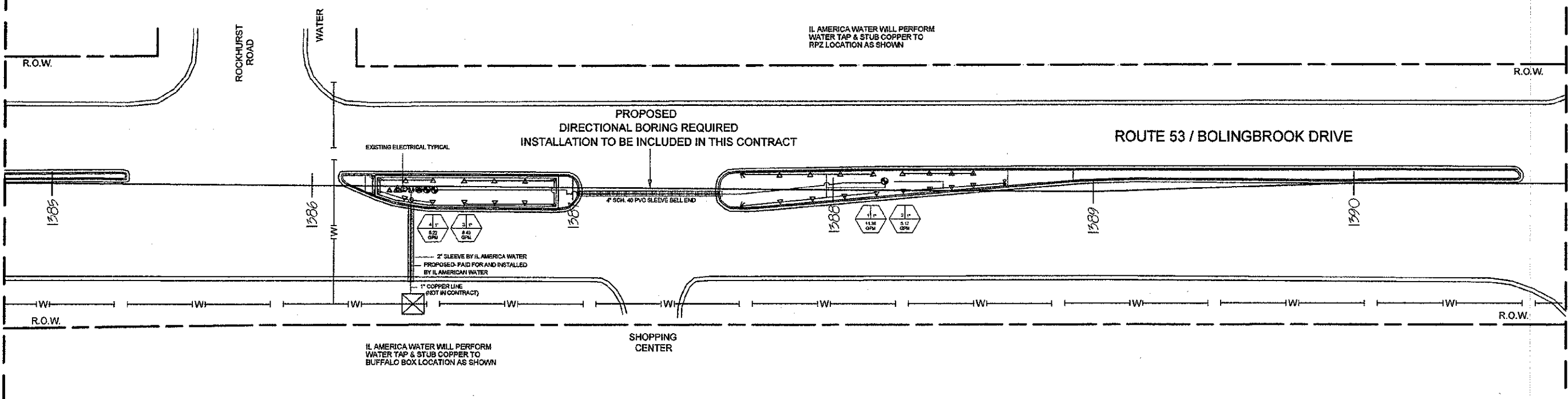
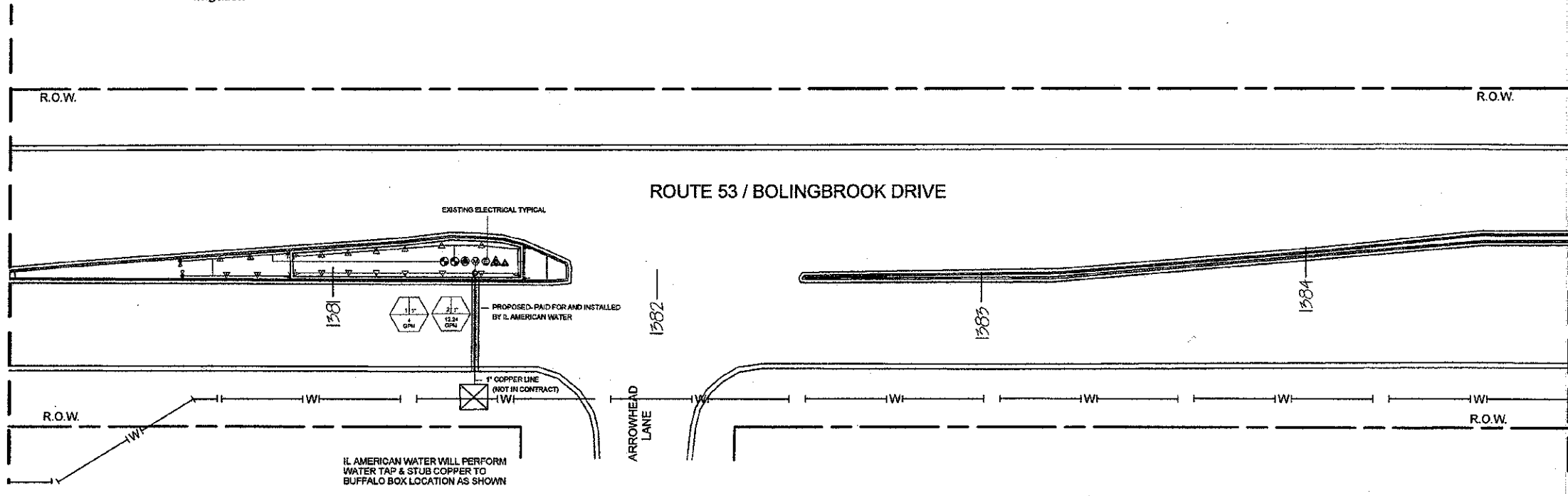


STA. 1384+82



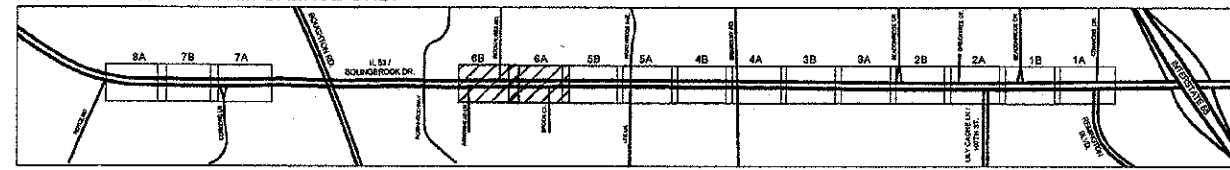
MATCH LINE 5B

OMISSION BEGINS  
STA. 1380+00



MATCH LINE 6A  
STA. 1384+82

SHEET KEY  
NOT TO SCALE - FOR REFERENCE ONLY



*Modified print for clarity.*  
2130113

NOTE: ALL BORING PERPENDICULAR TO ROUTE 53 SHALL BE PUSHED BY ILLINOIS & AMERICAN WATER, FREE OF CHARGE.

USER NAME - \$USERS	DESIGNED - WALSH	REVISED - 01/27/12 PER IDOT
PLOT SCALE - 1"=20'	DRAWN - WALSH	REVISED - 04/11/12 PER IDOT
PLOT DATE - \$DATE\$	CHECKED - WALSH	REVISED - 05/14/12 PER IDOT
	DATE - 06/29/11	REVISED - 12/04/12 PER IDOT

STATE OF ILLINOIS DEPARTMENT  
OF TRANSPORTATION

IRRIGATION PLAN

SCALE: 1"=20' DRAWING NO. 28 OF 33 STA. 1390+82 TO STA. 1380+80

F.A.P. RTE.	SECTION	COUNTY	TOTAL SHEETS	SHEET NO.
0870	08-00048-00-LS	WILL	33	28
ILLINOIS			CONTRACT NO. 63/14	

FILE NAME - \$FILES\$