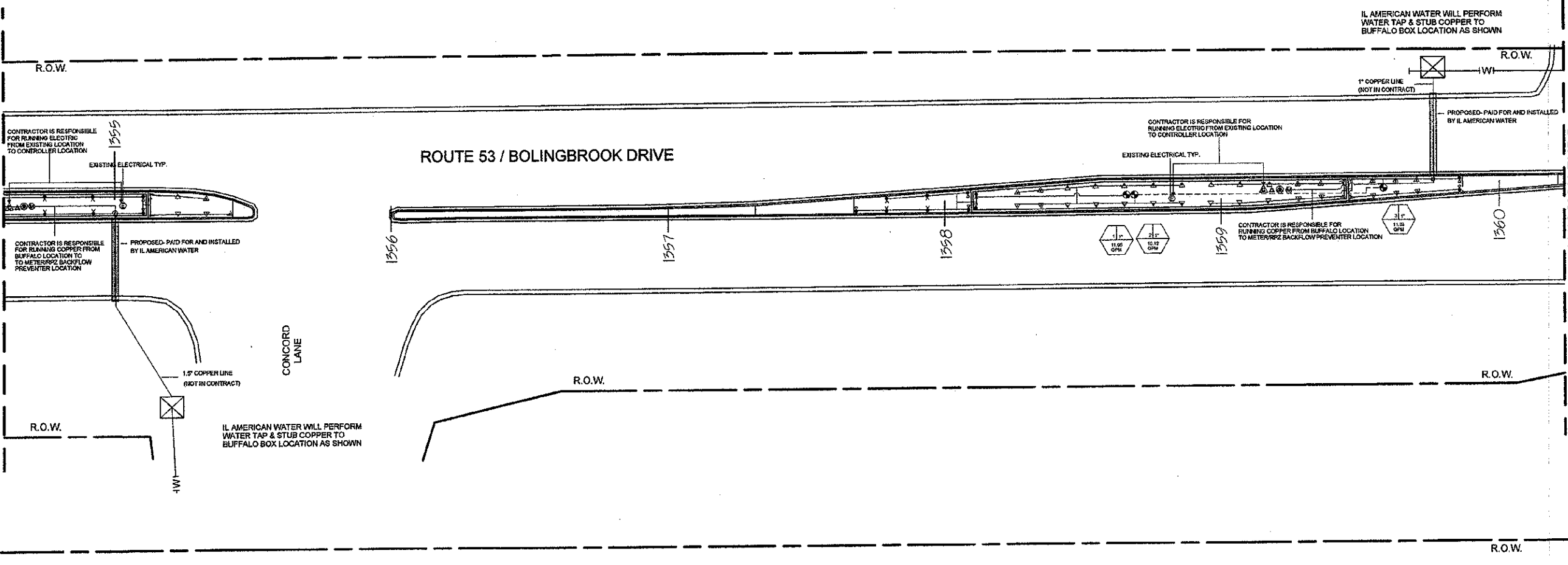
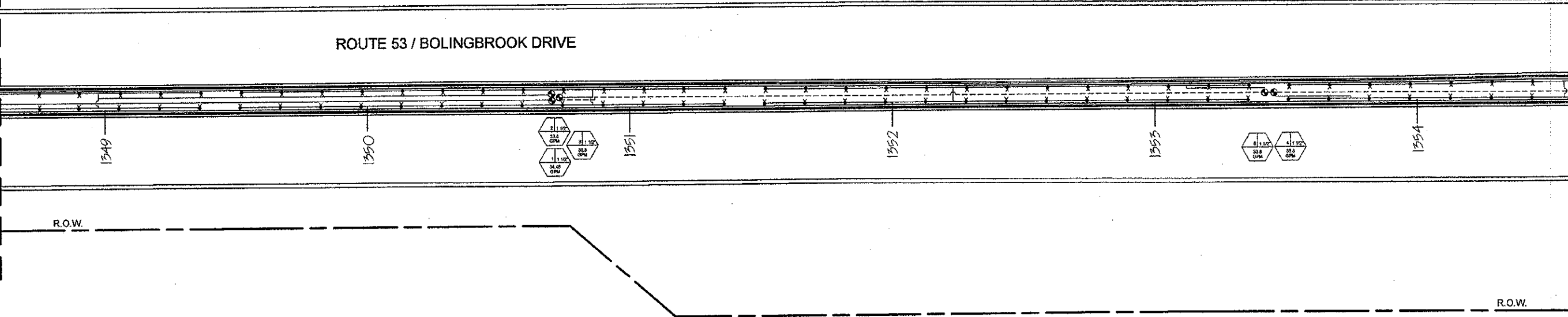


MATCH LINE 7B
STA. 1354+60



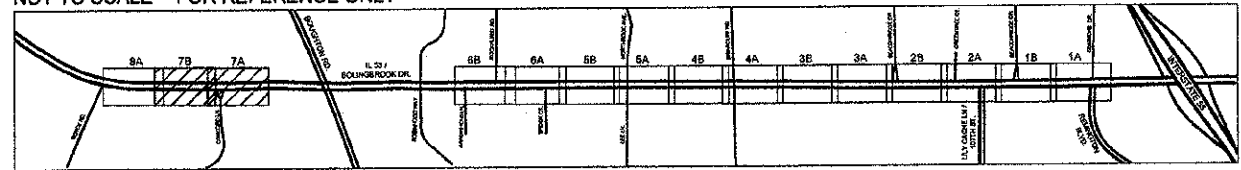
OMISSION ENDS
STA. 1360+24

MATCH LINE 8A
STA. 1348+60



MATCH LINE 7A
STA. 1354+60

SHEET KEY
NOT TO SCALE - FOR REFERENCE ONLY



*Modified print for clarity.
2/26/13*

NOTE: ALL BORING PERPENDICULAR TO ROUTE 53 SHALL BE PUSHED BY ILLINOIS & AMERICAN WATER, FREE OF CHARGE.



USER NAME = \$USER\$	DESIGNED - WALSH	REVISED - 01/27/12 PER IDOT
	DRAWN - WALSH	REVISED - 04/11/12 PER IDOT
PLOT SCALE = 1"=20'	CHECKED - WALSH	REVISED - 05/14/12 PER IDOT
PLOT DATE = \$DATE\$	DATE - 06/29/11	REVISED - 12/04/12 PER IDOT

STATE OF ILLINOIS DEPARTMENT OF TRANSPORTATION

IRRIGATION PLAN

SCALE: 1"=20' DRAWING NO. 29 OF 33 STA. 1360+24 TO STA. 1348+60

F.A.P. RTE.	SECTION	COUNTY	TOTAL SHEETS	SHEET NO.
0870	08-00049-00-LS	WILL.	33	29
ILLINOIS			CONTRACT NO. 63714	

FILE NAME = \$FILES\$