


STRUCTURE TO BE ADJUSTED FOR MOT			
STA	OFFSET	STRUCTURE TYPE	NOTES
179+27	44.0 RT	TEMPORARY MANHOLE (TS 310)	ADJUSTED DURING STAGE 2.1 - REMOVE FRAME, COVER WITH STEEL PLATE
180+22	33.5 LT	TEMPORARY MANHOLE (TS 310)	ADJUSTED DURING STAGE 2.1 - REMOVE FRAME, COVER WITH STEEL PLATE

GREEN BAY ROAD



MATCH LINE STA. 170+00

MATCH LINE STA. 185+00

WADSWORTH ROAD

ADELPHI AVENUE (UNIMPROVED)

RUTH AVENUE (UNIMPROVED)

SEE TRAFFIC SIGNAL PLANS FOR TEMPORARY TRAFFIC SIGNAL INFORMATION

LEGEND

1	TEMPORARY PAVEMENT MARKING - LINE 4" (DOUBLE YELLOW)	○	PROPOSED DRAINAGE STRUCTURES AND SEWERS (CONSTRUCTED IN PRE-STAGE OR STAGE 1 - SEE DRAINAGE PLANS)
2	TEMPORARY PAVEMENT MARKING - LINE 5" (WHITE)	→	PROPOSED DRAINAGE SEWERS (CONSTRUCTED IN STAGE 2.1 - SEE DRAINAGE PLANS)
2A	TEMPORARY PAVEMENT MARKING - LINE 4" (WHITE)	⊥	TYPE III BARRICADE W/ LIGHTS
3	TEMPORARY PAVEMENT MARKING - LINE 6" (WHITE)	⊥	WORK ZONE SIGN
4	TEMPORARY PAVEMENT MARKING - LINE 12" (YELLOW @ 45° 20' C-C)	→	TRAFFIC FLOW
5	TEMPORARY PAVEMENT MARKING - LINE 24" (WHITE)	—	TEMPORARY CONCRETE BARRIER WALL WITH BI-DIRECTIONAL PRISMATIC BARRIER REFLECTORS
6	TEMPORARY PAVEMENT MARKING - LETTERS AND SYMBOLS	▬	IMPACT ATTENUATOR, TEMPORARY (NON-REDIRECTIVE), TEST LEVEL 3
WORK ZONE		→	ARROW BOARD
TEMPORARY PAVEMENT			
TEMPORARY DITCH (CONSTRUCTED IN PRE-STAGE)			
TEMPORARY PIPES AND STRUCTURES (CONSTRUCTED IN PRE-STAGE OR STAGE 1)			
PROPOSED CULVERTS AND END SECTIONS (CONSTRUCTED IN PRE-STAGE OR STAGE 1 - SEE DRAINAGE PLANS)			
PROPOSED CULVERTS AND END SECTIONS (CONSTRUCTED IN STAGE 2.1 - SEE DRAINAGE PLANS)			

GREEN BAY ROAD


MATCH LINE STA. 185+00

EMANUEL AVENUE (UNIMPROVED)

WADSWORTH ROAD

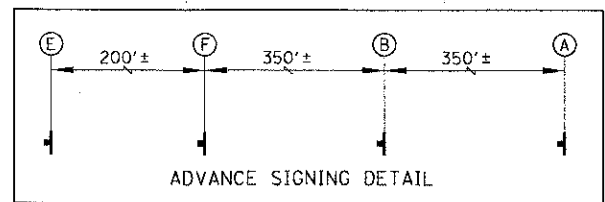
LYNCH AVENUE

METROPOLITAN AVENUE



SEE ADVANCE SIGNING DETAIL

SIGN LEGEND



FOSTER McGAW DRIVE