

STATE OF ILLINOIS
DEPARTMENT OF TRANSPORTATION
DIVISION OF HIGHWAYS

F.A.P. RTE.	SECTION	COUNTY	TOTAL SHEETS	SHEET NO.
303	41R	WINNEBAGO	327	1
FED. ROAD DIST. NO. 2	ILLINOIS	CONTRACT NO. 64750		

**PROPOSED
HIGHWAY PLANS**

FOR INDEX OF SHEETS, SEE SHEET NO. 2
FOR STATE STANDARDS, SEE SHEET NO. 2

DESIGN DESIGNATION:

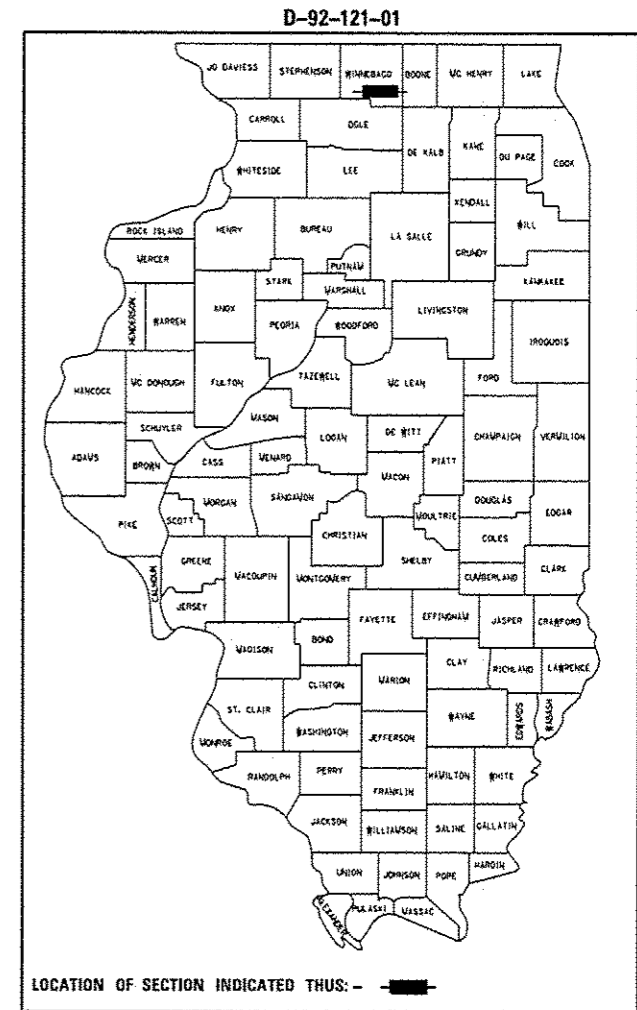
1520 (25) OTHER PRINCIPAL ARTERIAL 6.03 (PCC-20)
DESIGN SPEED = 35 MPH
POSTED SPEED = 30 MPH

TRAFFIC DATA:

EXISTING ADT = 11,300 (2005)
PROPOSED ADT = 13,600 (2025)

FAP ROUTE 303 (US BUS 20) – WEST STATE STREET
SUNSET AVENUE TO WEST OF BRIDGE OVER KENT CREEK
SECTION 41R
PROJECT: NHPP-HPP-0303 (054)
ROADWAY RECONSTRUCTION, ADDITIONAL LANES,
DRAINAGE, LIGHTING, AND TRAFFIC SIGNAL MODERNIZATION
WINNEBAGO COUNTY

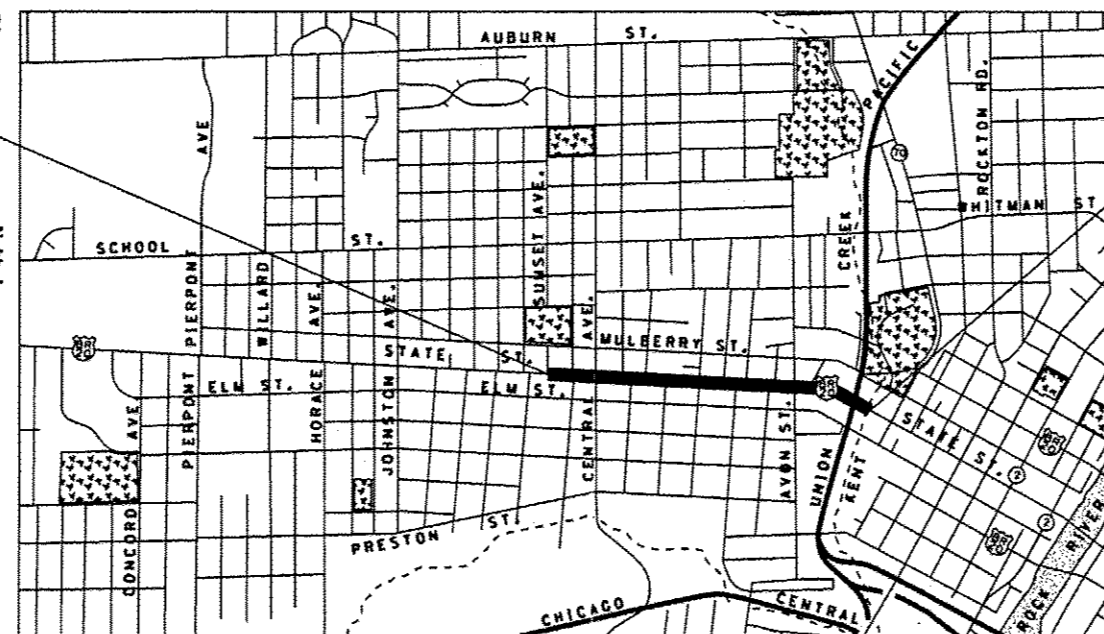
C-92-144-06



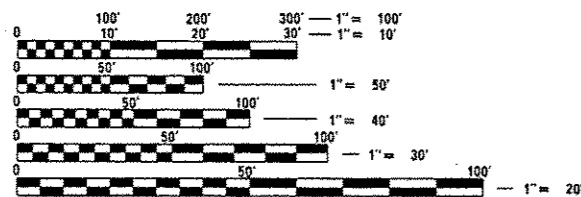
NORTHWEST PART ROCKFORD TOWNSHIP T44N R1E, SECTIONS 21 & 22

BEGIN PROJECT IMPROVEMENT
STA. 240+00
WEST STATE STREET
(US BR 20)

END PROJECT IMPROVEMENT
STA. 282+22.4
WEST STATE STREET
(US BR 20)



GROSS LENGTH = 4,222 FT. = 0.80 MILE
NET LENGTH = 4,222 FT. = 0.80 MILE



FULL SIZE PLANS HAVE BEEN PREPARED USING STANDARD ENGINEERING SCALES. REDUCED SIZED PLANS WILL NOT CONFORM TO STANDARD SCALES. IN MAKING MEASUREMENTS ON REDUCED PLANS, THE ABOVE SCALES MAY BE USED.

J.U.L.I.E.
JOINT UTILITY LOCATION INFORMATION FOR EXCAVATION
1-800-892-0123
OR 811

PROJECT ENGINEER – MASOOD AHMAD (815) 284-5443
SENIOR SQUAD LEADER – SAM ABDULLAH (815) 284-5916

STATE OF ILLINOIS
DEPARTMENT OF TRANSPORTATION
DIVISION OF HIGHWAYS

SUBMITTED DEC 19 20 12
Paul A. Loeten
DEPUTY DIRECTOR OF HIGHWAYS, REGION ENGINEER

Feb 1 20 13
John D. Baranzelli, P.E. JR
acting ENGINEER OF DESIGN AND ENVIRONMENT

Feb 1 20 13
Omer Osman, P.E. JR
DIRECTOR OF HIGHWAYS, CHIEF ENGINEER

**PRINTED BY THE AUTHORITY
OF THE STATE OF ILLINOIS**

STUDIES AND PLANS SENIOR SQUAD LEADER: SAMEER ABDULLAH, P.E. (815) 284-5935