





**NOTE:**

The Contractor shall schedule his construction work on US Bus 20 in such a manner that the existing sidewalk on one side of the road is open to Pedestrian traffic. An option would be to keep the existing sidewalk on the south side of US Bus 20 open and construct the north side of US Bus 20. Additionally, Pedestrian crossing of US Bus 20 shall be maintained along Central and Avon Avenues, and at a mid point between the two streets. Signs indicating sidewalk closure shall be erected on the north side of US Bus 20 to warn Pedestrian of the sidewalk closure according to TC & P Standard 701801. Once the north side of US Bus 20 is constructed along with the multiuse path and sidewalk, Pedestrian traffic will be shifted on the new walks and the south side could then be closed and constructed. Signs will be erected to indicate that the sidewalk on the south side of US Bus 20 is closed for Pedestrian traffic.

**NOTES:**

1. PROVIDE ADDITIONAL SIGNING AT APPROACHES TO ROAD CLOSURES PER DISTRICT 2 STANDARDS 40.1
2. MINOR CROSS STREETS SHALL HAVE ADVANCED ROAD CLOSED SIGNING.
3. CENTRAL AVE. AND AVON ST. SHALL REMAIN OPEN TO NORTH-SOUTH TRAFFIC AT ALL TIMES WHILE BEING RE-CONSTRUCTED IN STAGES. THE DETOUR PLAN AND CLOSURE OF STATE STREET SHALL BE IMPLEMENTED PRIOR TO BEGINNING WORK ON THE CROSS STREETS. SEE SHEETS MT-2 TO MT-9.
4. SEE SHEETS FOR CROSS STREET BARRICADES AND SIGNS.
5. CONTRACTOR SHALL UNCOVER SIGNS 1 AND 2 THIS WORK SHALL BE INCLUDED UNDER TRAFFIC CONTROL AND PROTECTION (SPECIAL)

**LEGEND:**

-  TEMPORARY TRAFFIC ADVISORY SIGN
-  TYPE III BARRICADE WITH LIGHTS
-  DETOUR ROUTE
-  ROAD CLOSED

**ROAD CLOSED**

①

R11-2  
48"x30"

**ROAD CLOSED  
--- MILES AHEAD  
LOCAL TRAFFIC ONLY**

②

R11-3a  
60"x30"

**ROAD CLOSED  
TO  
THRU TRAFFIC**

③

R11-4  
60"x30"

McDonough Associates Inc.  
Engineers / Architects  
130 East Randolph Street, Chicago, Illinois 60601

FILE NAME =	USER NAME = dossed	DESIGNED - EJD	REVISED -
et:\pw\work\p\dot\dossed\0317617\026475	0-sht-stg-112-120.dgn	DRAWN - EJD	REVISED -
	PLOT SCALE = 1000.0000' / in.	CHECKED - RCH	REVISED -
	PLOT DATE = Mon Dec 17 14:14:47 2012	DATE - \$SUBDATE\$	REVISED -

STATE OF ILLINOIS  
DEPARTMENT OF TRANSPORTATION

MAINTENANCE OF TRAFFIC  
DETOUR PLAN

SCALE: SHEET NO. 1 OF 9 SHEETS STA. TO STA.

F.A.P. RTE.	SECTION	COUNTY	TOTAL SHEETS	SHEET NO.
303	41R	WINNEBAGO	327	112
FED. ROAD DIST. NO. 2 ILLINOIS FED. AID PROJECT			CONTRACT NO. 64750	