

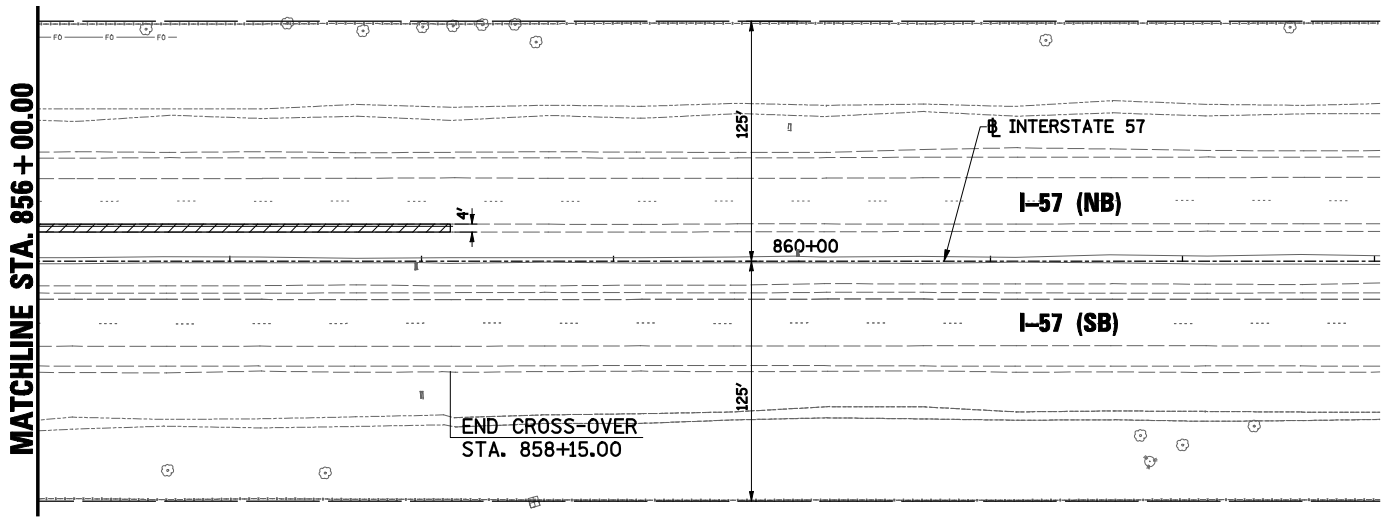
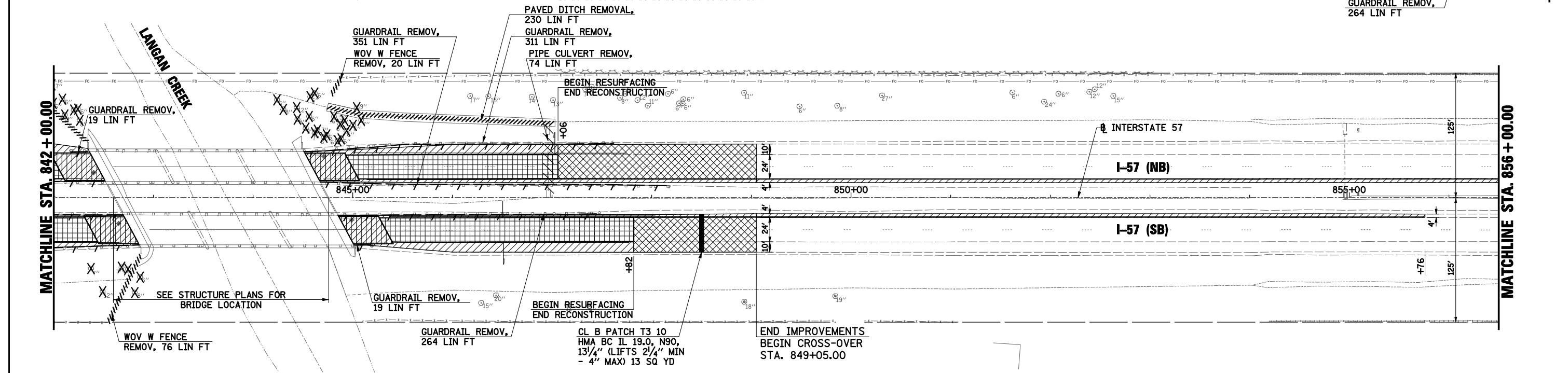
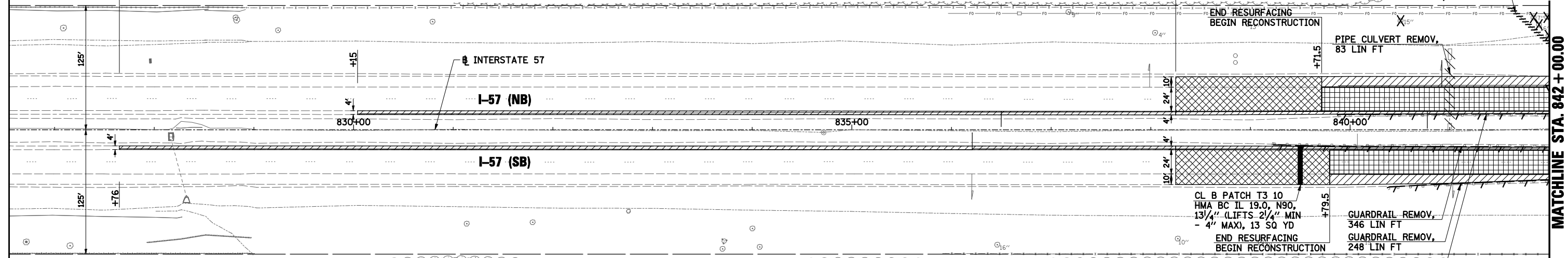
BEGIN CROSS-OVER
STA. 827+65.00

BEGIN IMPROVEMENTS
END CROSS-OVER
STA. 838+25.00

WOV W FENCE
REMOV, 101 LIN FT

PLAN	SURVEYED	BY	DATE
	PLOTTED		
	GRADES CHECKED		
	STRUCTURE NOTATIONS OK'D		
	NOTE BOOK NO.		
	CADD FILE NAME		

PROFILE	SURVEYED	BY	DATE
	PLOTTED		
	GRADES CHECKED		
	STRUCTURE NOTATIONS OK'D		
	NOTE BOOK NO.		
	CADD FILE NAME		



REMOVAL PLAN LEGEND

	HMA SURFACE REMOVAL (VAR. DEPTH)
	PAVEMENT REMOVAL
	APPROACH SLAB REMOVAL
	PAVED SHOULDER REMOVAL
	GUARDRAIL REMOVAL
	TREE REMOVAL



USER NAME = bhenrichs	DESIGNED BAH	REVISED
	DRAWN BAH	REVISED
PLOT SCALE = 50.00' / IN.	CHECKED KAC	REVISED
PLOT DATE = 12/7/2012	DATE 12/07/2012	REVISED

STATE OF ILLINOIS
DEPARTMENT OF TRANSPORTATION

INTERSTATE 57 OVER LANGAN CREEK
REMOVAL PLAN

SCALE: SHEET OF SHEETS STA. TO STA.

F.A.I. RTE.	SECTION	COUNTY	TOTAL SHEETS	SHEET NO.
57	141 BR(SB) & 38-1 BR(NB)	IROQUOIS	138	18
			CONTRACT NO. 66944	
ILLINOIS FED. AID PROJECT				

FILE NAME = D366944_sht_rmv_01.dgn