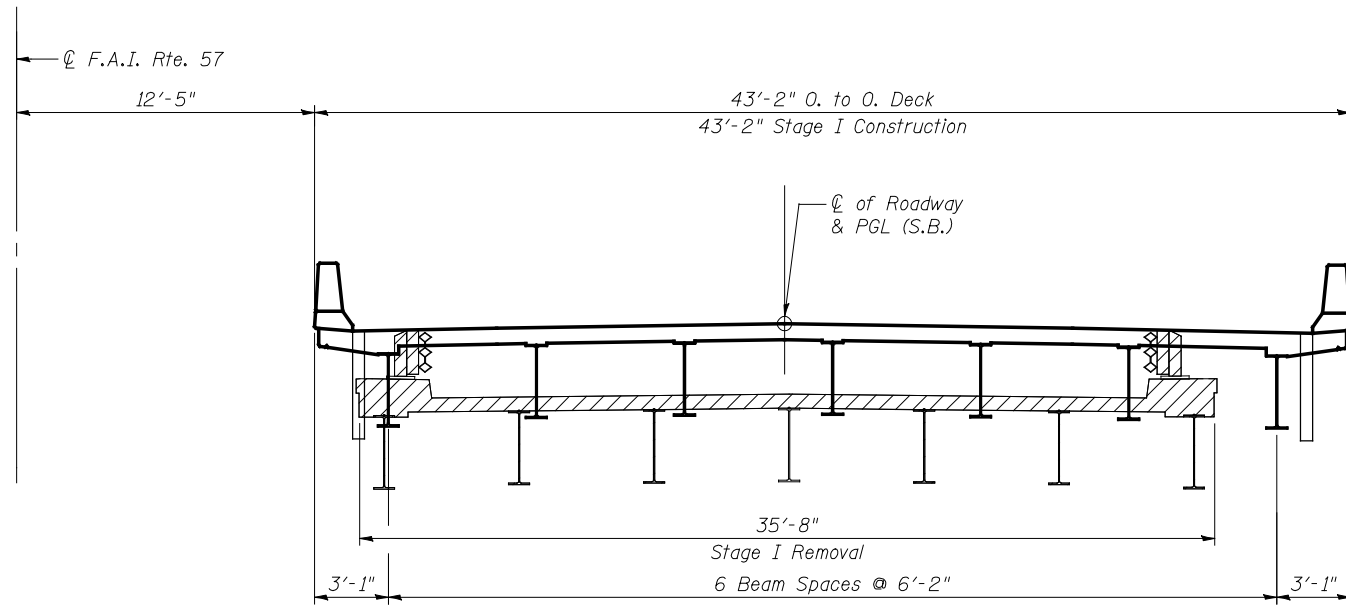
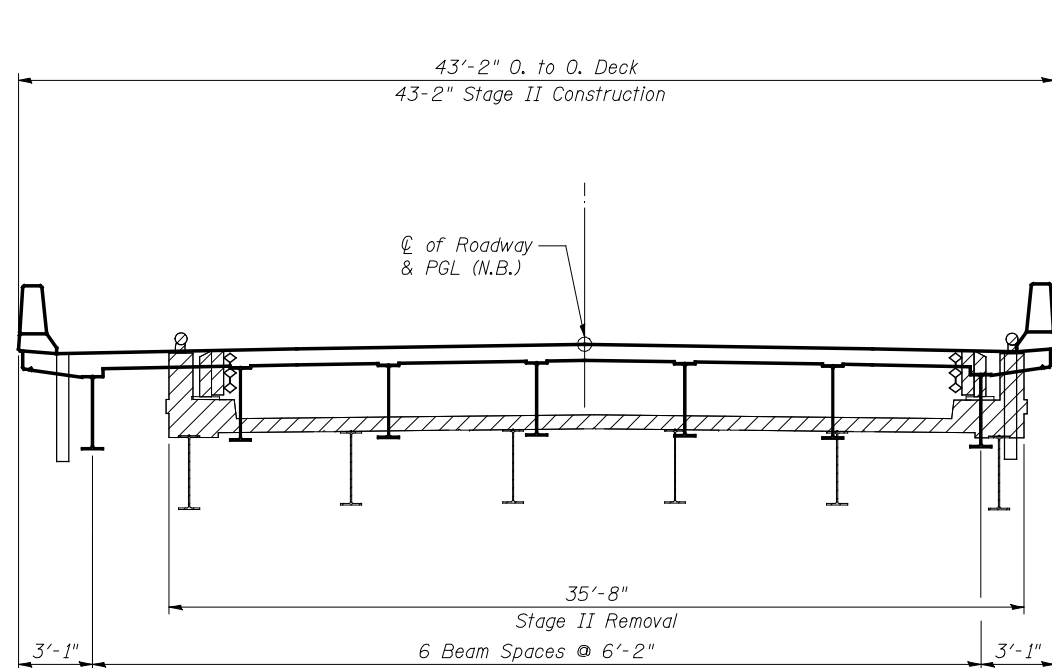


STAGE I - N.B. LANES

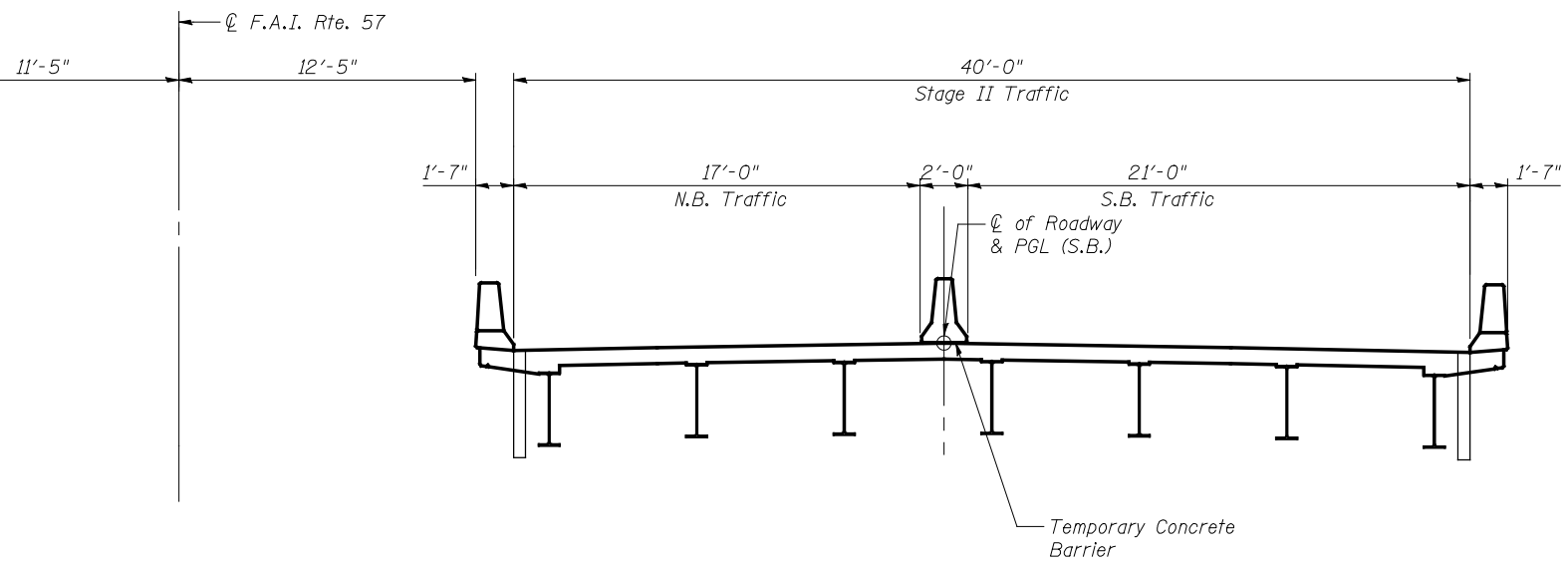


STAGE I - S.B. LANES

Notes:
 Hatched areas indicate removal of existing structure.
 See roadway plans for quantity of Temporary Concrete Barrier.
 See Sheet 5 of 38 for details of Temporary Concrete Barrier.
 All staging cross sections are looking South.



STAGE II - N.B. LANES



STAGE II - S.B. LANES

1/28/2013 4:45:49 PM 0380215_66944_004_5TAGING_01.dgn



DESIGNED	BJM	REVISED	
CHECKED	MAS	REVISED	
DRAWN	MWS	REVISED	
CHECKED	BJM	REVISED	

PLOT DATE = 1/28/2013

**STATE OF ILLINOIS
 DEPARTMENT OF TRANSPORTATION**

**STAGE CONSTRUCTION DETAILS
 STRUCTURE NO. 038-0215 (S.B.) & 038-0216 (N.B.)**

SHEET NO. 4 OF 38 SHEETS

F.A.I. RTE.	SECTION	COUNTY	TOTAL SHEETS	SHEET NO.
57	141 BR(SB) & 38-1 BR(NB)	IROQUOIS	138	42
CONTRACT NO. 66944				
ILLINOIS FED. AID PROJECT				