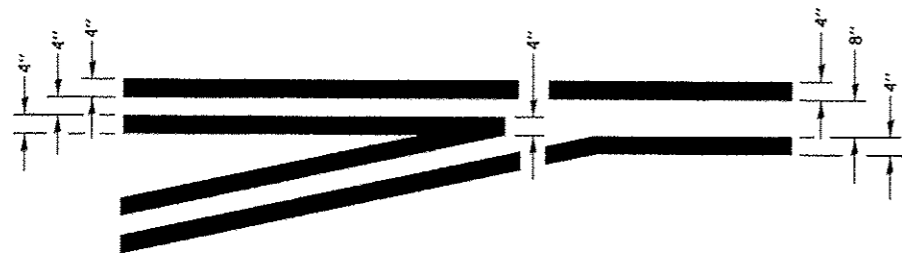
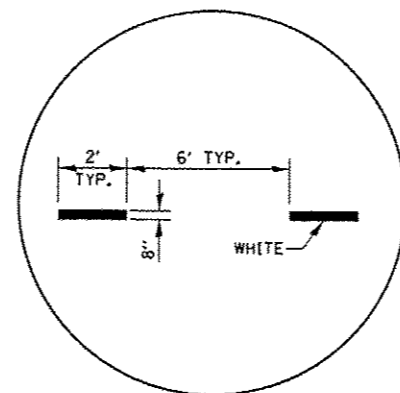


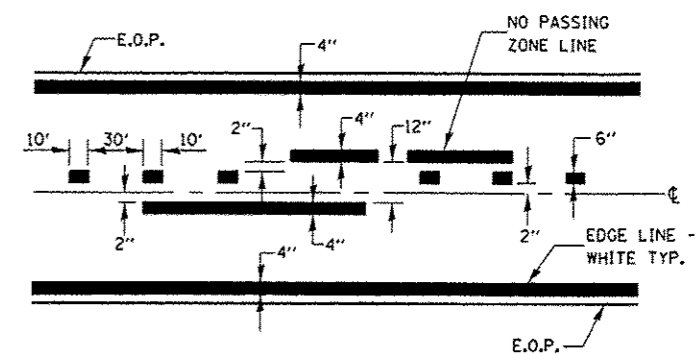
LEFT TURN LANE WITH APPROACH MEDIAN



LEFT TURN LANE TYPICAL APPLICATION



ADVANCE AND INTERSECTION LANE DIVIDER LINES



PAVEMENT MARKING

FILE NAME =	USER NAME = woodshankr1	DESIGNED - RW	REVISED -
ct\pwwork\pwwork\woodshankr1\d0311694\066C43-shrtdetails.dgn		DRAWN - RW	REVISED -
Default	PLOT SCALE = 100.0000 ' / in.	CHECKED -	REVISED -
	PLOT DATE = 11/15/2012	DATE -	REVISED -

STATE OF ILLINOIS
DEPARTMENT OF TRANSPORTATION

TYPICAL PAVEMENT MARKING

SCALE: SHEET 1 OF 1 SHEETS STA. TO STA.

F.A.P. RTE.	SECTION	COUNTY	TOTAL SHEETS	SHEET NO.
46	(50-4HB)PATCHING	LASALLE	6	6
CONTRACT NO. 66C43			ILLINOIS FED. AID PROJECT	