


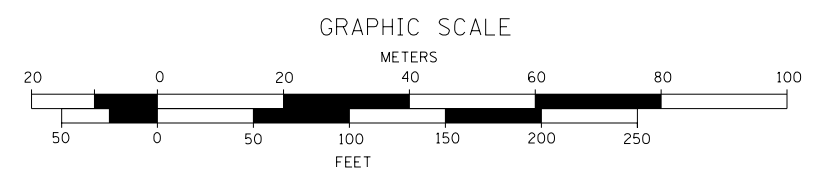


SYMBOLS

-  TEMPORARY DITCH CHECK
-  INLET AND PIPE PROTECTION
-  SEEDING, CLASS 2A



FILE NAME = D468A71-sht-plan.dgn	USER NAME = keithbr	DESIGNED -	REVISED -	<b>STATE OF ILLINOIS DEPARTMENT OF TRANSPORTATION</b>	<b>EROSION CONTROL PLAN VIEW</b>			F.A.P. RTE.	SECTION	COUNTY	TOTAL SHEETS	SHEET NO.	
	PLOT SCALE = 100.0000' / in.	CHECKED -	REVISED -					669	(11R)W-1	PEORIA	33	18	
PLOT DATE = 12/12/2012	DATE -	REVISED -	REVISED -		SCALE:	SHEET	OF	SHEETS	STA.	TO	STA.	ILLINOIS FED. AID PROJECT	
CONTRACT NO. 68A71													