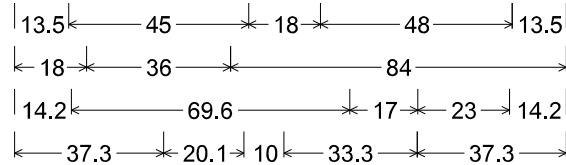
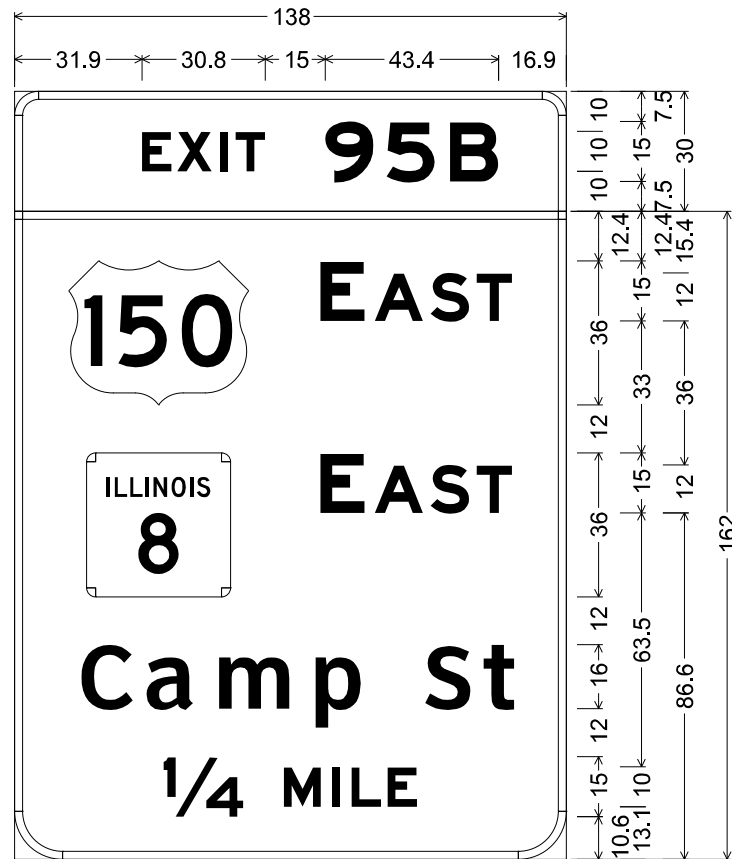


**SIGN 3-03A TRUSS**  
**I-74 EB**  
**MP 94.788**

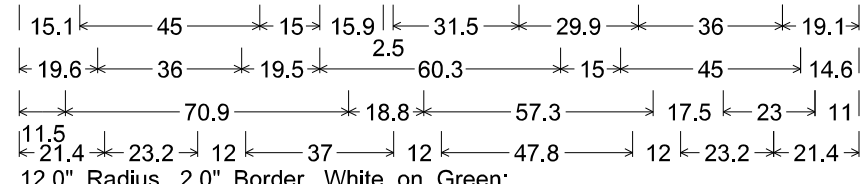
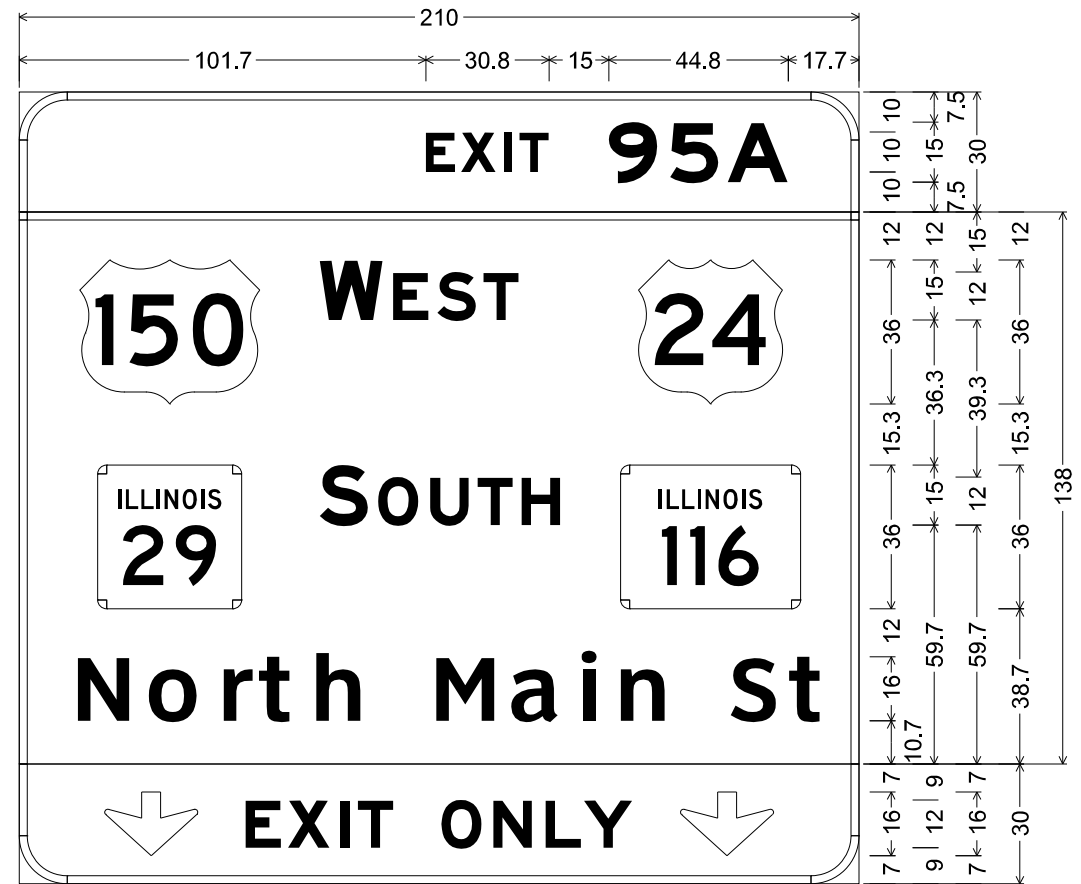


6.0" Radius, 2.0" Border, White on Green;  
 [EXIT] E Mod 2K; [95B] E Mod 2K;  
 12.0" Radius, 2.0" Border, White on Green;  
 [E AST] E Mod 2K; [E AST] E Mod 2K;  
 [Camp St] ClearviewHwy-5-W; [1/4] E Mod 2K;  
 [MILE] E Mod 2K;

Table of widths and spaces.

31.9	E	7.4	1.4	X	8.7	2.1	I	2.0	1.8	T	7.4				
				9	12.2	3.1	5	12.2	3.7	B	12.2	16.9			
13.5	150	45.0	18.0	E	11.1	2.5	A	12.2	1.8	S	9.7	1.8	8.9	13.5	
18.0	8	36.0	22.5	E	11.1	2.5	A	12.2	1.8	S	9.7	1.8	8.9	13.5	
14.2	C	13.1	3.8	a	12.0	4.9	m	18.3	5.9	p	11.6				
				S	17.0	11.7	t	3.3	8.0	14.2					
37.3	1/4	20.1	10.0	M	9.3	2.8	I	2.0	2.8	L	7.4	1.6	E	7.4	37.3

**SIGN 3-03B TRUSS; I-74 EB; MP 94.788**



12.0" Radius, 2.0" Border, White on Green;  
 [EXIT] E Mod 2K; [95A] E Mod 2K;  
 12.0" Radius, 2.0" Border, White on Green;  
 [W EST] E Mod 2K; [S OUTH] E Mod 2K;  
 [North Main St] ClearviewHwy-5-W;  
 12.0" Radius, 2.0" Border, Black on Yellow;  
 [EXIT ONLY] E Mod 2K;

Table of widths and spaces.

101.7	E	7.4	1.4	X	8.7	2.1	I	2.0	1.8	T	7.4	15.0	12.1	3.2	9	12.1	3.2	5	12.1	2.3	A	15.1	17.7
15.1	150	45.0	15.0	15.9	2.5	8.9	2.2	9.7	1.8	8.9	29.9	36.0	19.1										
19.6	29	36.0	19.5	12.2	2.5	10.1	2.8	9.8	2.1	8.9	2.2	9.7	15.0	45.0	14.6								
11.5	N	13.2	5.5	o	12.5	5.3	r	7.5	2.9	t	8.0	4.8	11.2										
				M	18.8	14.7	5.3	a	11.9	4.7	i	3.8	5.7	11.2	17.5	S	11.7	3.3	t	8.0	11.0		
21.4	↓	23.2	12.0	E	8.9	1.7	X	10.4	2.6	I	2.4	2.1	T	8.9									
				O	12.0	10.1	2.9	N	9.7	3.3	L	8.9	0.7	12.2	12.0	↓	23.2	21.4					

USER NAME -	DESIGNED -	REVISED -
DRAWN -	REVISIONS -	
PLOT SCALE = 100.0000' / 1" =	CHECKED -	REVISIONS -
PLOT DATE =	DATE -	REVISIONS -

**STATE OF ILLINOIS**  
**DEPARTMENT OF TRANSPORTATION**

**SIGN PANEL DETAILS**

SCALE: SHEET OF SHEETS STA. TO STA.

F.A. RTE.	SECTION	COUNTY	TOTAL SHEETS	SHEET NO.
VAR.	VARIOUS	PEO/TAZ	44	34
CONTRACT NO. 68B07				
ILLINOIS FED. AID PROJECT				