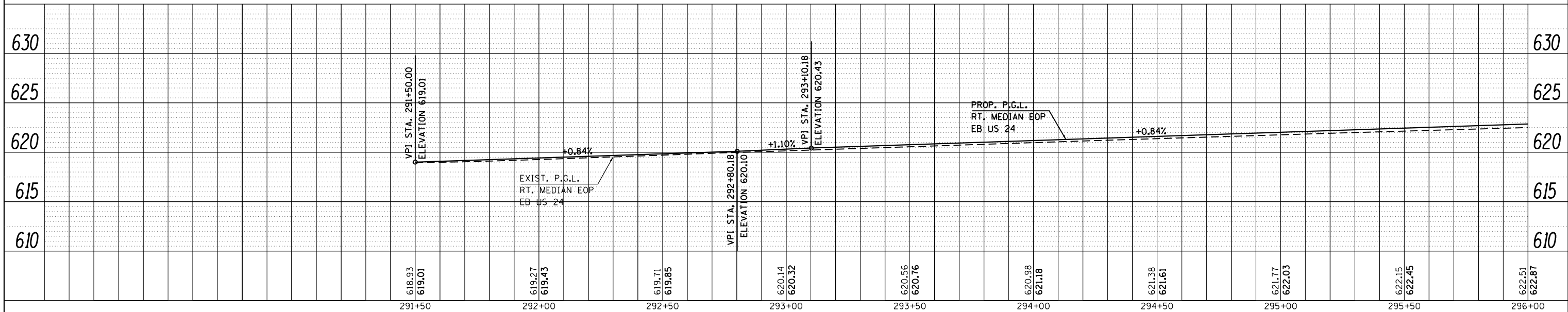
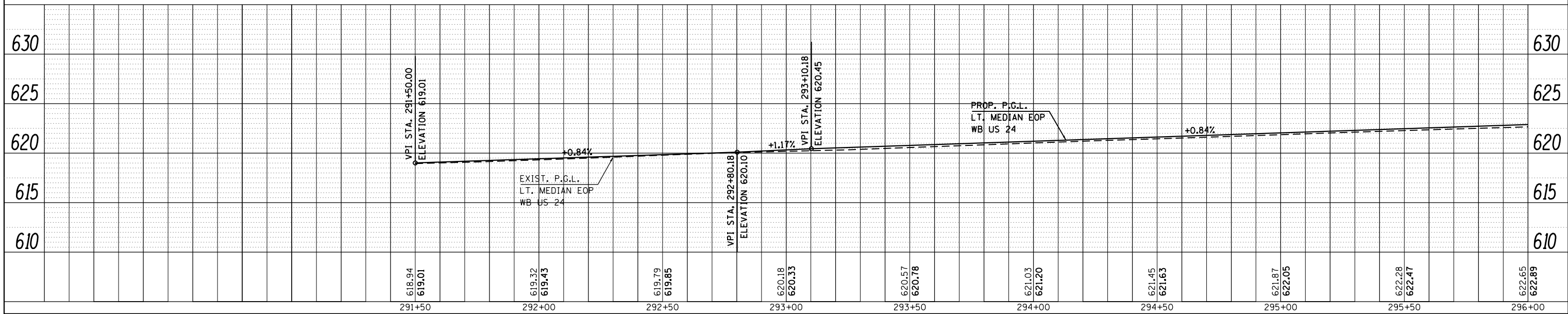
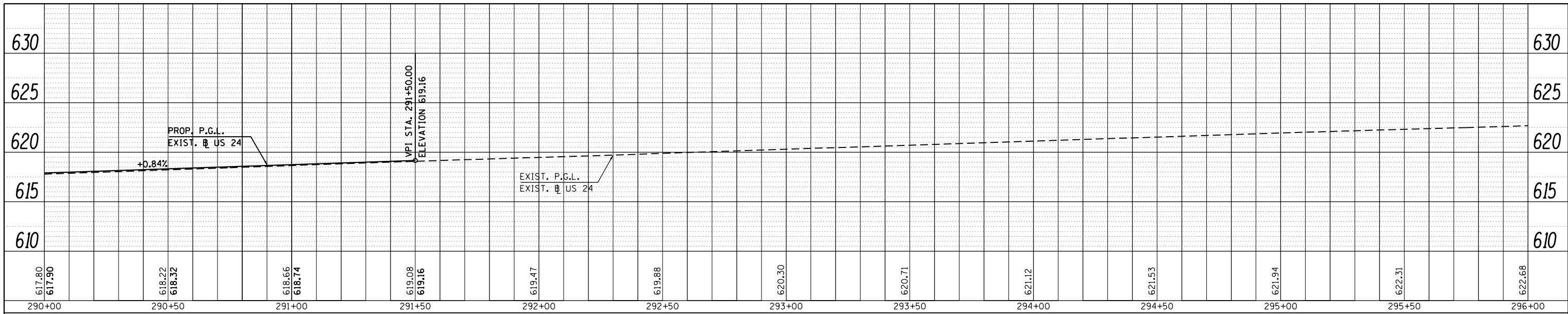


PROFILE	SUBMITTED	DATE
NOTE BOOK	GRADES CHECKED	
NO.	STRUCTURE NOTATIONS CHKD	



FILE NAME =	USER NAME = sparksgw	DESIGNED -	REVISED -
c:\pwork\pwork\sparksgw\d0259630\PLANeng.dgn		DRAWN -	REVISED -
PLOT SCALE = 40.0000' / in.		CHECKED -	REVISED -
PLOT DATE = Dec-14-2012 03:45:20PM		DATE -	REVISED -

**STATE OF ILLINOIS
DEPARTMENT OF TRANSPORTATION**

PROFILE SHEET

SCALE: SHEET 4 OF 29 SHEETS STA. 290+00.00 TO STA. 296+00.00

* FAP 63 (US 24); FAP 63 (US 24/IL 96); FAP 506 (IL 96)			
F.A.P. RTE.	SECTION	COUNTY	TOTAL SHEETS
*	(1)N,TS-2RS-5&(7)RS-3	ADAMS	194
*FAP 63 (US 24)/FAP 506 (IL 96)		CONTRACT NO.	72E31
ILLINOIS FED. AID PROJECT			