

STATE OF ILLINOIS  
DEPARTMENT OF TRANSPORTATION  
DIVISION OF HIGHWAYS

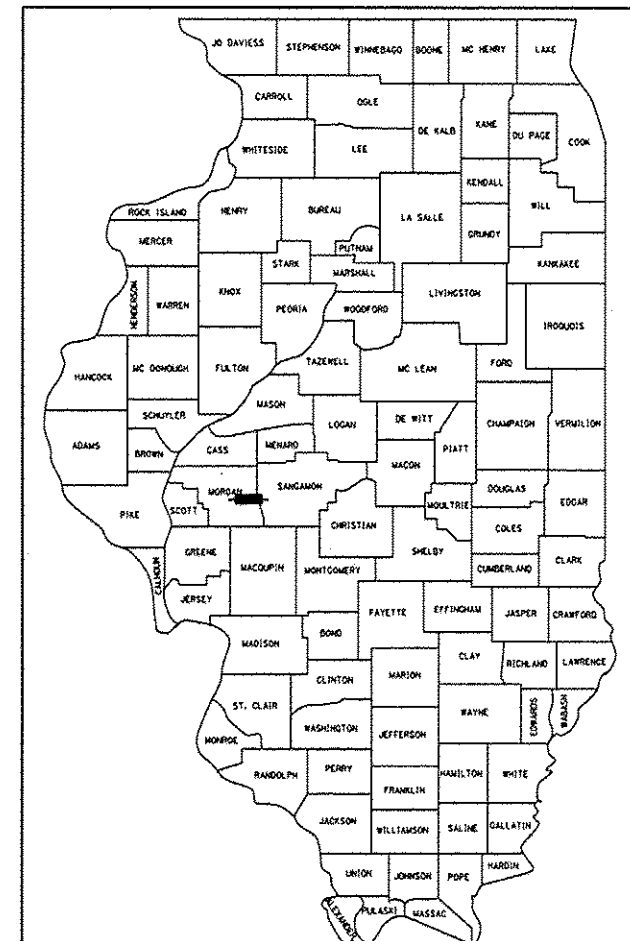
PROPOSED  
HIGHWAY PLANS

FAI ROUTE 72 (I-72)  
SECTION (69-9) I-4

RESURFACING  
MORGAN COUNTY

F.A. RTE.	SECTION	COUNTY	TOTAL SHEETS	SHEET NO.
72	(69-9) I-4	Morgan	6	1
ILLINOIS CONTRACT NO. 72F89				

D-96-022-13



LOCATION OF SECTION INDICATED THUS: - [black rectangle] -

FUNCTIONAL CLASSIFICATION  
INTERSTATE  
2011 ADT = 12400  
PV = 82.3% SU = 3.2% MU = 14.5%

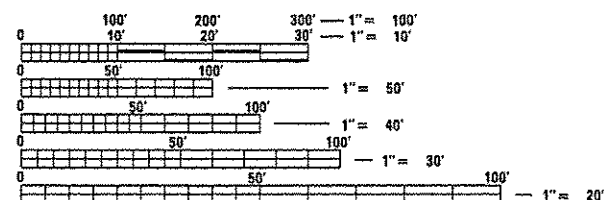
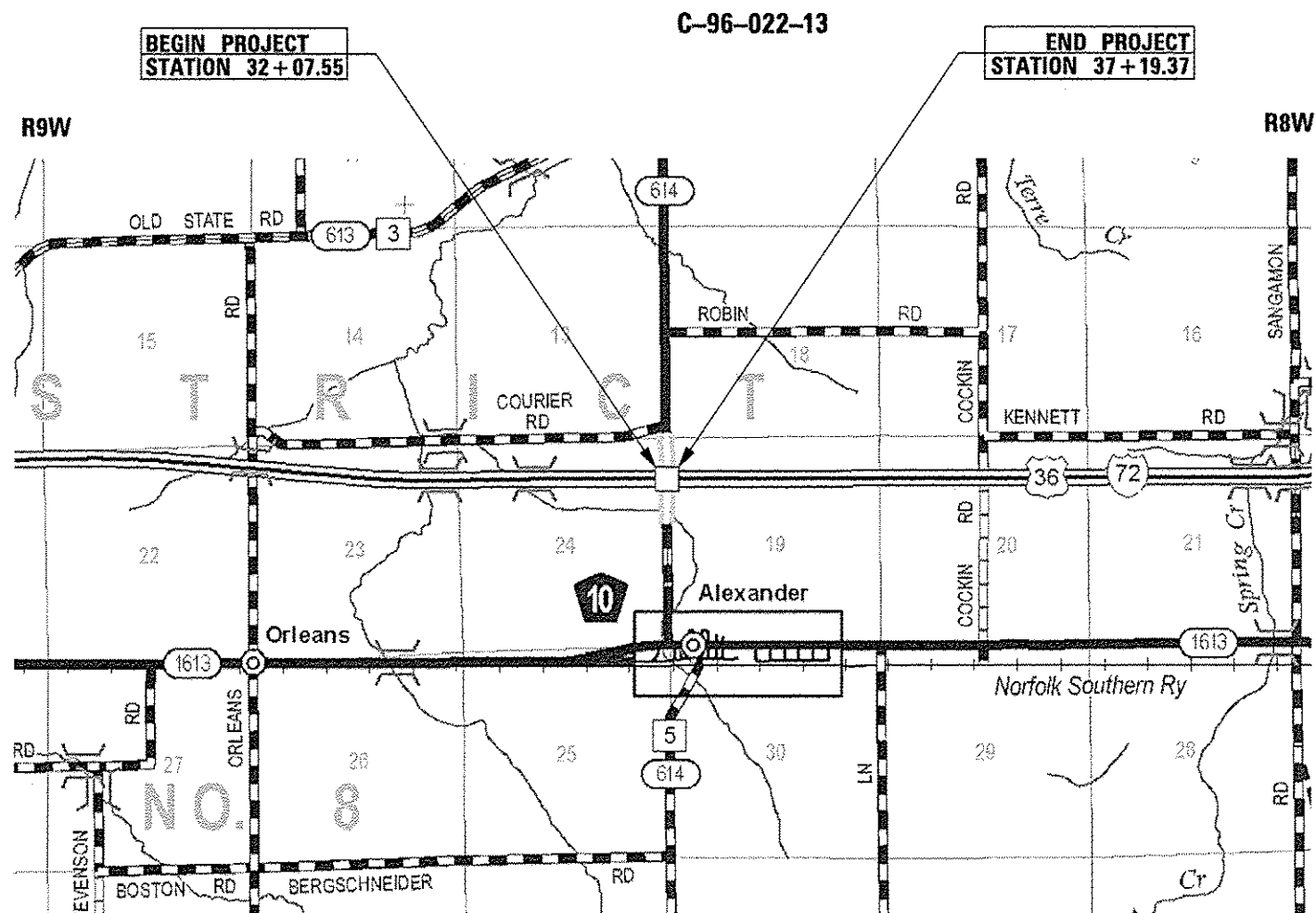
STATE OF ILLINOIS  
DEPARTMENT OF TRANSPORTATION  
DIVISION OF HIGHWAYS

SUBMITTED Dec 20 20 12  
Ray D. Parker  
DEPUTY DIRECTOR OF HIGHWAYS, REGION ENGINEER  
Feb 1 20 13  
John D. Baramelli, P.E.  
ENGINEER OF DESIGN AND ENVIRONMENT  
Feb 1 20 13  
Omer Osman, P.E.  
DIRECTOR OF HIGHWAYS, CHIEF ENGINEER

PRINTED BY THE AUTHORITY  
OF THE STATE OF ILLINOIS

INDEX OF SHEETS

SHEET NO.	DESCRIPTION
1.	COVER SHEET
2.	GENERAL NOTES
3-4.	SUMMARY OF QUANTITIES
5.	TYPICAL SECTION SHEETS
6.	PLAN SHEETS



FULL SIZE PLANS HAVE BEEN PREPARED USING STANDARD ENGINEERING SCALES. REDUCED SIZED PLANS WILL NOT CONFORM TO STANDARD SCALES. IN MAKING MEASUREMENTS ON REDUCED PLANS, THE ABOVE SCALES MAY BE USED.

J.U.L.I.E.  
JOINT UTILITY LOCATION INFORMATION FOR EXCAVATION  
1-800-892-0123  
OR 811

SENOIR TEAM ENGINEER: VINCE MADONIA (217) 785-9046  
TEAM ENGINEER: VICTOR YOUNG (217) 524-0472

GROSS LENGTH = 511.82 FT. = 0.096 MILE  
NET LENGTH = 511.82 FT. = 0.096 MILE

CONTRACT NO. 72F89