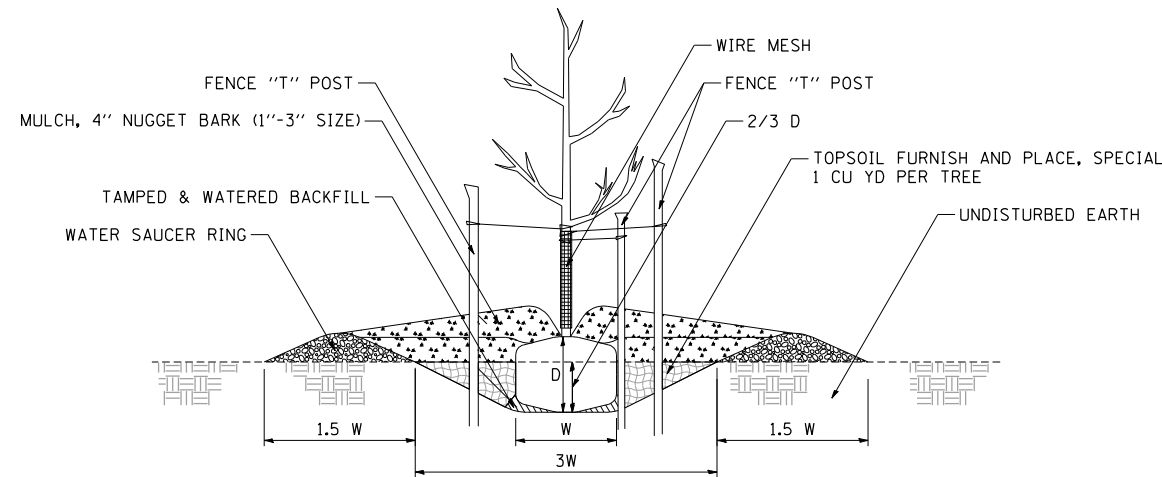
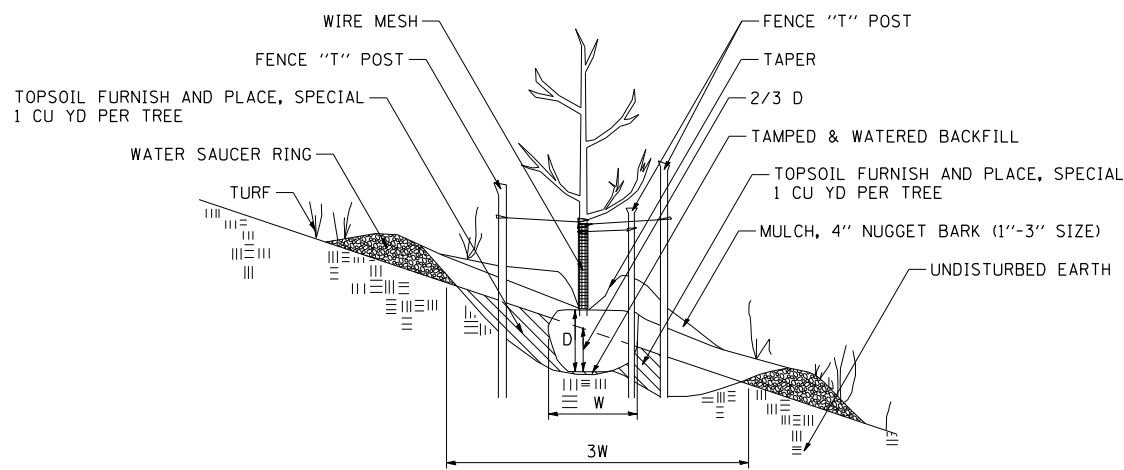


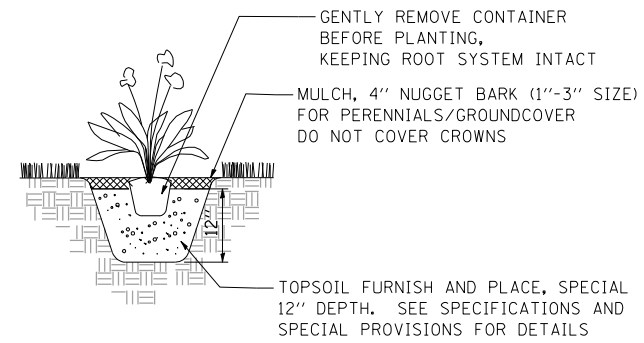
1 PARKWAY PLANTING DETAIL  
NOT TO SCALE



2 FLAT GROUND PLANTING DETAIL  
NOT TO SCALE

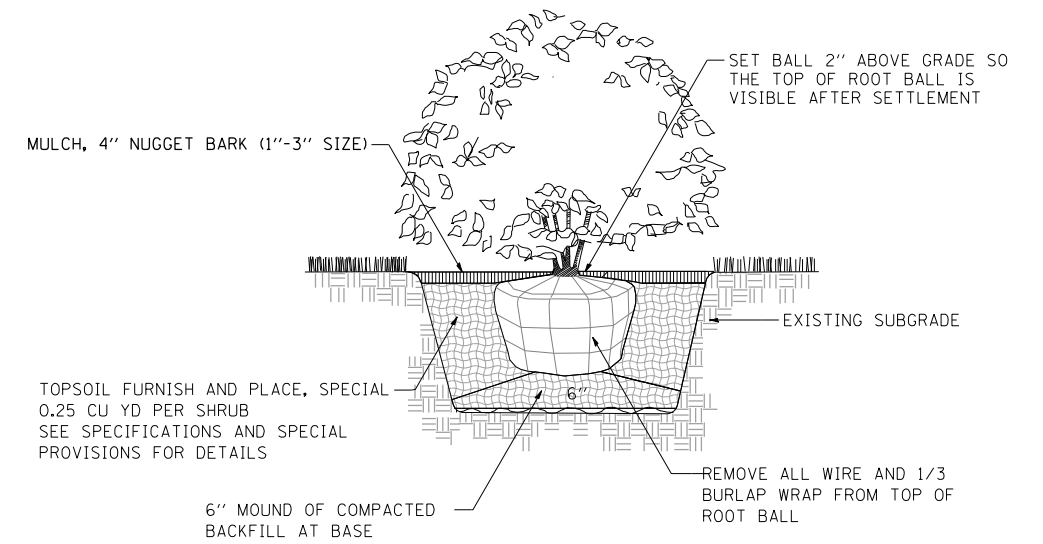


3 HILLSIDE PLANTING DETAIL  
NOT TO SCALE



4 PERENNIAL/GROUNDCOVER PLANTING DETAIL  
NOT TO SCALE

NOTE: PLANTING RELATIONSHIPS VARY  
SEE LANDSCAPE PLAN FOR DETAILS



5 SHRUB PLANTING DETAIL  
NOT TO SCALE

NOTE: PRUNING SHALL NOT CHANGE THE HABIT OF THE TREE. ALL CUTS SHALL BE MADE JUST OUTSIDE THE BRANCH BARK RIDGE AND COLLAR, ANGLING AWAY FROM THE STEM. PRUNING SHALL BE LIMITED TO THE REMOVAL OF COMPETING LEADERS, OR DEAD, RUBBING, BROKEN OR DAMAGED BRANCHES AND ONLY AT THE DIRECTION OF THE R.E.

TREE PLANTING TABLE

TREE SIZE CALIPER	SHRUB TREE HEIGHT	EVERGREEN HEIGHT	MIN DIAMETER BALL W	MIN DEPTH BALL D	HOLE DEPTH 2/3 D	HOLE WIDTH 3 W
1/4 IN	2 FT	1.5 FT	10 IN	10 IN	7 IN	30 IN
1/2	3	2	12	12	8	36
3/4	4	3	14	14	9	42
1	5	4	16	16	11	48
1 1/4	6	4 1/2	18	18	12	54
1 1/2	7	5	20	20	13	60
1 3/4	8	6	22	22	15	66
2	9	7	24	24	16	72
2 1/2	10	8	28	28	19	84
3	11	9	32	32	21	96

\\FS-004\AM\VAUL T.D. TRANS.07.2202.28868-001\CIVIL\CAO\99 ALL CONTRACTS\CONNSHEETS CONTRACT 17\DBCINN-17-SHT-LANDSCAP-2.DGN  
 BONDHUJO  
 12-17-2012, 14:11:55  
 TENG & ASSOCIATES, INC. ENGINEERS/ARCHITECTS/PLANNERS CHICAGO, ILLINOIS

FILE NAME =	USER NAME = *USER*	DESIGNED - JM	REVISED -
*FILEL#		DRAWN - JB	REVISED -
PLOT SCALE = *SCALE*		CHECKED - ACL	REVISED -
PLOT DATE = *DATE*		DATE - 12/21/12	REVISED -

STATE OF ILLINOIS  
DEPARTMENT OF TRANSPORTATION  
I-70 CONNECTION

PROPOSED LANDSCAPING PLAN - PLANTING DETAILS

SCALE: N.T.S. SHEET NO. 1 OF 1 SHEETS STA. TO STA.

F.A.P. RTE.	SECTION	COUNTY	TOTAL SHEETS	SHEET NO.
998	82-2-1LS	ST. CLAIR	71	32
CONTRACT NO. 76F39				
FED. ROAD DIST. NO. ILLINOIS FED. AID PROJECT				