

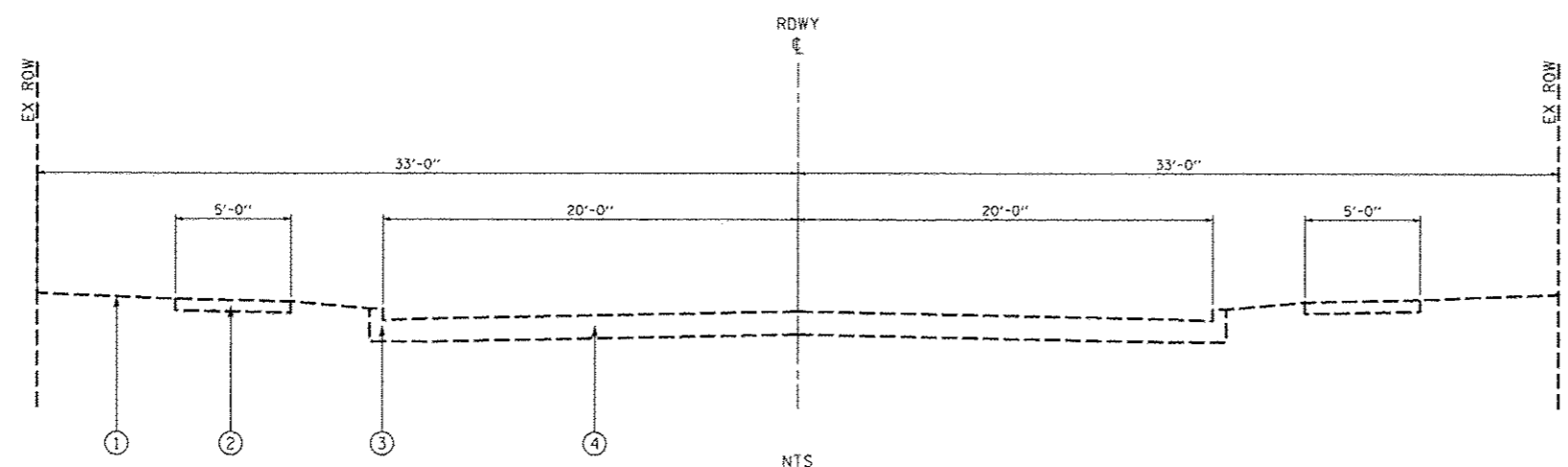
LEGEND

EXISTING

- ① EARTH SURFACE
- ② SIDEWALK
- ③ CURB AND GUTTER
- ④ PAVEMENT

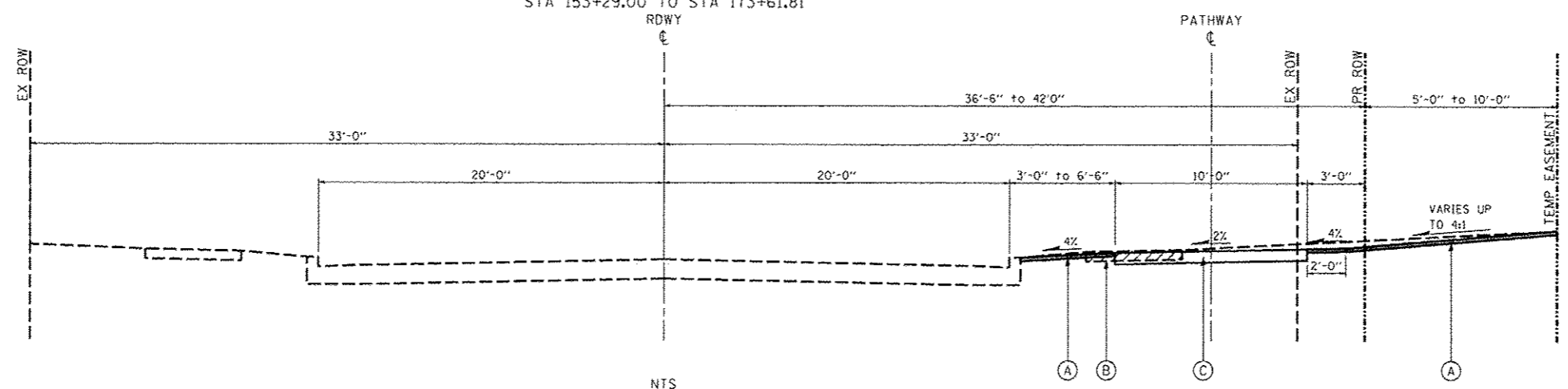
PROPOSED

- Ⓐ GRADING AND SHAPING BIKEWAY AND SEEDING, CLASS 1
- Ⓑ SIDEWALK REMOVAL
- Ⓒ PCC SIDEWALK 5"
- Ⓓ PRECAST MODULAR RETAINING WALL



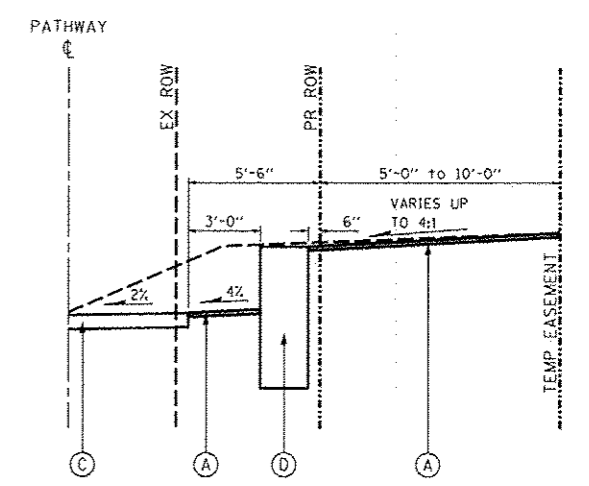
EXISTING TYPICAL SECTION

STA 126+22.50 TO STA 144+40.00
 STA 152+60.00 TO STA 153+29.41
 STATION EQUATION: STA 153+29.41 BACK TO STA 153+29.00 AHEAD
 STA 153+29.00 TO STA 173+61.81

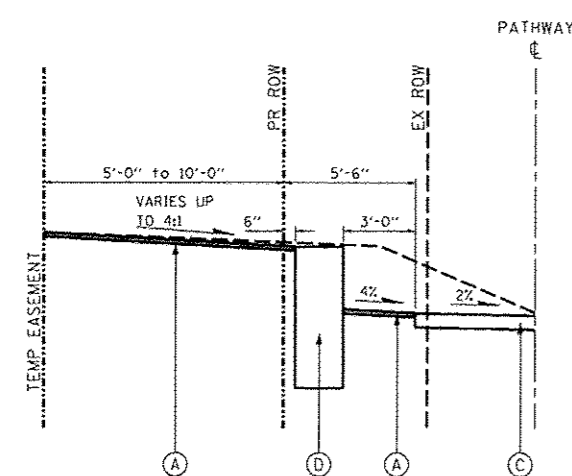


PROPOSED TYPICAL SECTION WITHOUT RETAINING WALL

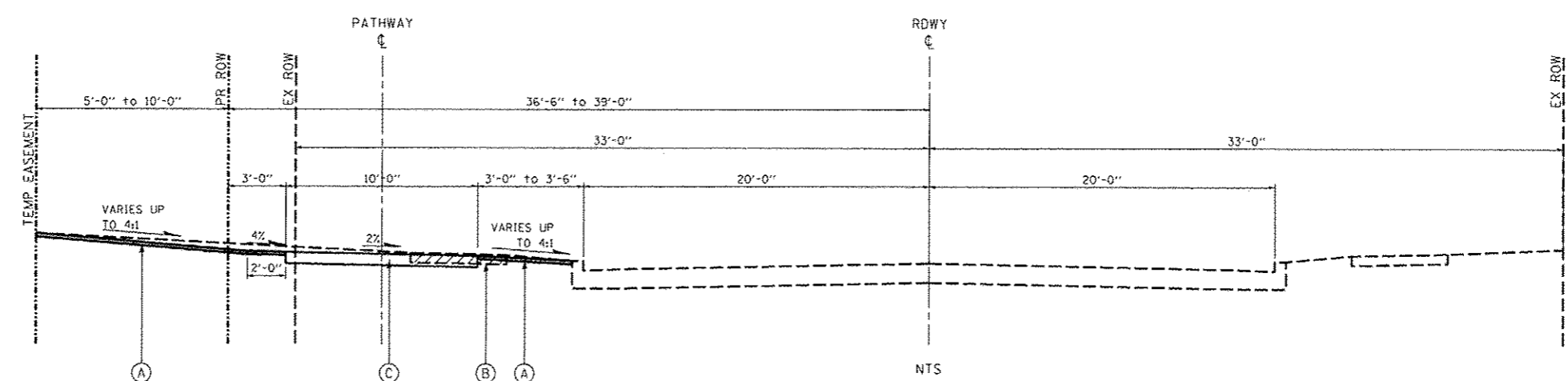
STA 126+22.50 TO STA 141+10.00



PROPOSED TYPICAL SECTION WITH RETAINING WALL



PROPOSED TYPICAL SECTION WITH RETAINING WALL



PROPOSED TYPICAL SECTION WITHOUT RETAINING WALL

PROPOSED TYPICAL SECTION

STA 126+22.50 TO STA 144+40.00
 STA 152+60.00 TO STA 153+29.41
 STATION EQUATION: STA 153+29.41 BACK TO STA 153+29.00 AHEAD
 STA 153+29.00 TO STA 173+61.81

REVISED DATE: 10/30/2012
 FILE: C:\Users\jgibson\Documents\Lincoln Park Shared Use Path\Lincoln Park Shared Use Path\10-30-12.dwg

ESI CONSULTANTS, LTD
 753 WINDSOR ROAD
 CHARLESTON, IL 61820
 (217) 348-1500
 WWW.ESI-CONSULTANTS.COM
 ILLINOIS DEPARTMENT OF PROFESSIONAL REGULATION REGISTRATION #164-003265

CITY OF DANVILLE
 1165 E. VOORHEES STREET
 SUITE A
 DANVILLE, IL 61832

NO.	DATE	DESCRIPTION OF REVISIONS	NO.	DATE	DESCRIPTION OF REVISIONS

SECTION NO. 06-00224-00-BT ENGR: ADG
 ESI PROJECT NO: 07-163-074-01 DRAWN BY: ADG
 DATE: 10-31-2012 QCQA: DLOPAT

LINCOLN PARK HISTORIC DIST SHARED USE PATH
 CITY OF DANVILLE, VERMILION COUNTY

TYPICAL SECTIONS