

STATE OF ILLINOIS
DEPARTMENT OF TRANSPORTATION
DIVISION OF HIGHWAYS

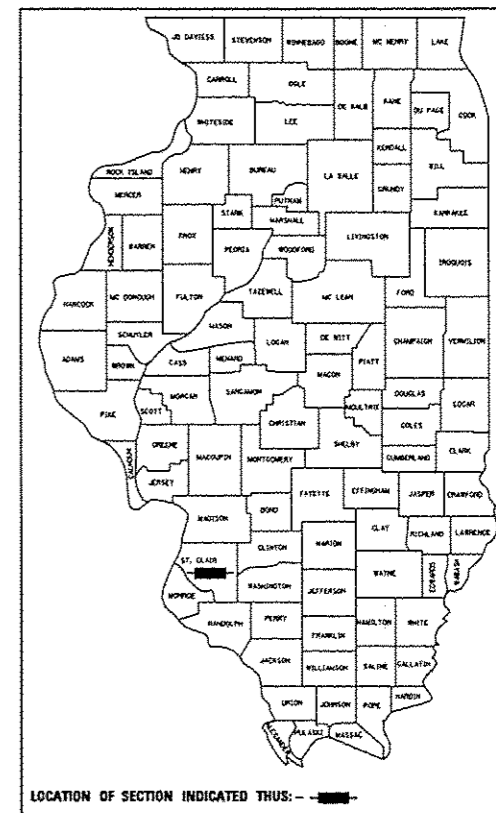
PLANS FOR PROPOSED
HIGHWAY IMPROVEMENT PROJECT

CITY OF FAIRVIEW HEIGHTS, ILLINOIS	
I-64 / IL 159	TOTAL SHEETS 60
INTERCHANGE ENHANCEMENT	SHEET NO. 1
SECTION 08-0037-00-LS	
CONTRACT 97455	
FEDERAL AID PROJECT	

INDEX OF SHEETS

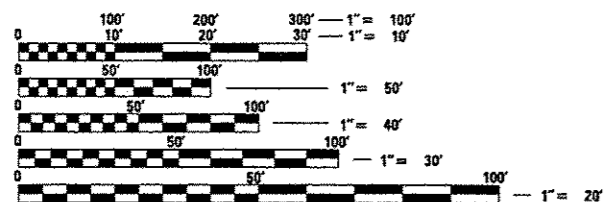
- 1 COVER SHEET
- 2 GENERAL NOTES
- 3-4 SUMMARY OF QUANTITIES
- 5-8 SCHEDULE OF QUANTITIES
- 9-18 SITE IMPROVEMENT PLAN
- 19-28 TREE REMOVAL, PRUNING & CLEARING PLAN
- 29-38 SEEDING AND WALL PLAN
- 39-48 PLANTING PLAN
- 49 PLANTING, MULCHING, AND PRUNING DETAILS
- 50 SEGMENTAL BLOCK RETAINING WALL DETAILS
- 51-60 EROSION CONTROL PLAN

FAI ROUTE 64 (I-64)
SECTION 08-00037-00-LS
PROJECT NO. TE-0008 (137)
CITY OF FAIRVIEW HEIGHTS
ST. CLAIR COUNTY
JOB NO. C-98-340-09
STE FUNDS



IDOT HIGHWAY STANDARDS

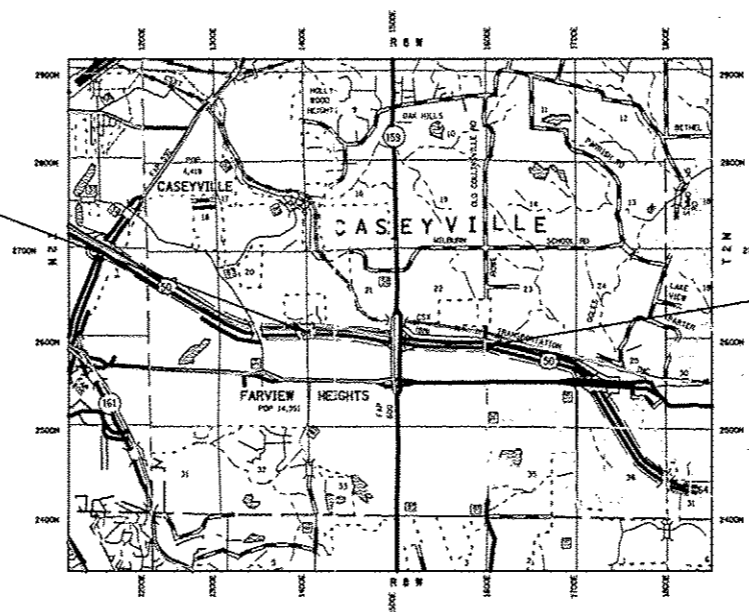
000001-06	664001-02
001001-02	701001-02
001006	701006-04
280001-07	701101-03
630001-10	701106-02
631031-11	701901-02



FULL SIZE PLANS HAVE BEEN PREPARED USING STANDARD ENGINEERING SCALES. REDUCED SIZED PLANS WILL NOT CONFORM TO STANDARD SCALES. IN MAKING MEASUREMENTS ON REDUCED PLANS, THE ABOVE SCALES MAY BE USED.

J.U.L.I.E.
JOINT UTILITY LOCATION INFORMATION FOR EXCAVATION
1-800-892-0123

BEGIN CONSTRUCTION
STA 507+66.34



END CONSTRUCTION
STA 566+98.77

LOCATION MAP

GROSS LENGTH OF PROJECT = 5,932.43 FEET (1.124 MILES)
NET LENGTH OF PROJECT = 5,932.43 FEET (1.124 MILES)

State of Illinois
Registered Landscape Architect
Neil P. Bannister
197-061366
Neil P. Bannister 1/7/13
Expires August 31, 2013
SHEETS 7-8, 19-50

PLANS PREPARED BY
HORNER & SHIFRIN, INC.
ENGINEERS
www.HornerShifrin.com

640 Pierce Boulevard Suite 200 • O'Fallon, Illinois 62269
Phone: (618) 622-3040 • Fax: (618) 622-3070
Illinois Professional Design Firm No. 184-000435
License Expires 4/30/2013

STEVEN R. DONAHUE
062-052897
LICENSED PROFESSIONAL ENGINEER
OF ILLINOIS

St. A. Donahue 1/10/13
Date

License Expires 11/30/2013
SHEETS 2-6, 9-18, 51-60

STATE OF ILLINOIS, DEPARTMENT OF TRANSPORTATION

APPROVED *1-10-13* 20
Phil D. Smith
CITY OF FAIRVIEW HEIGHTS, MAYOR

PASSED *January 14* 20 13
John J. ...
DISTRICT 8 ENGINEER OF LOCAL ROADS & STREETS

RELEASING FOR BID
BASED ON LIMITED
REVIEW *January 14* 20 13
Jeffrey J. ...
DEPUTY DIRECTOR OF HIGHWAYS, REGION 5 ENGINEER

FUNCTIONAL CLASSIFICATION
INTERSTATE
2010 ADT = 76,300

PRINTED BY THE AUTHORITY
OF THE STATE OF ILLINOIS

CONTRACT NO. 97455

PLOT SCALE = 48.0000 "/ IN.
PEN TABLE = 98-HAIR.tbl
PLOT DRIVER = TR-V860df-Black-Hair.plt
FILE NAME = I:\98017\Cad\11_Plan\021_Cover.dgn
USER NAME = jshifrin
LAST SAVED = 1/7/2013
PLOT DATE = 1/7/2013
PLOT TIME = 10:22:28 PM