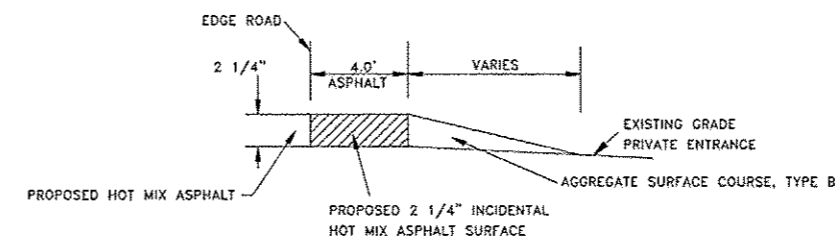
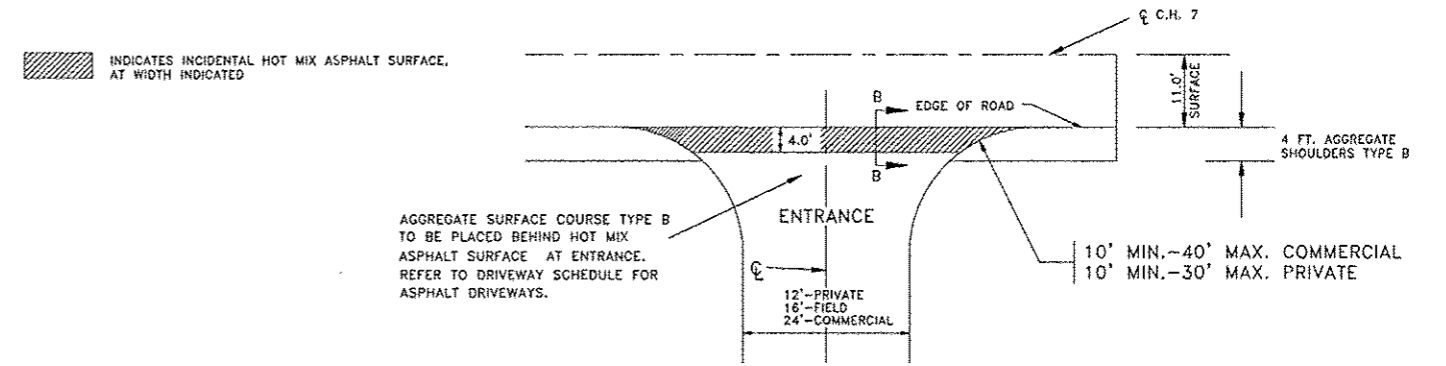


ROUTE NO	SECTION	COUNTY	TOTAL SHEETS	SHEET NO.
FAS 855 C.H. 7	10-00076 -00-RS	MONROE	6	5

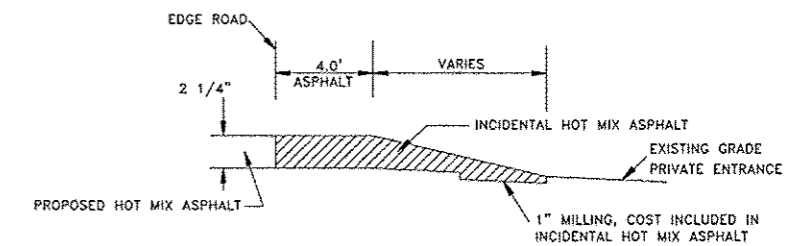
FEDERAL AID PROJECT
CONTRACT NO. 97511

ENTRANCE SCHEDULE

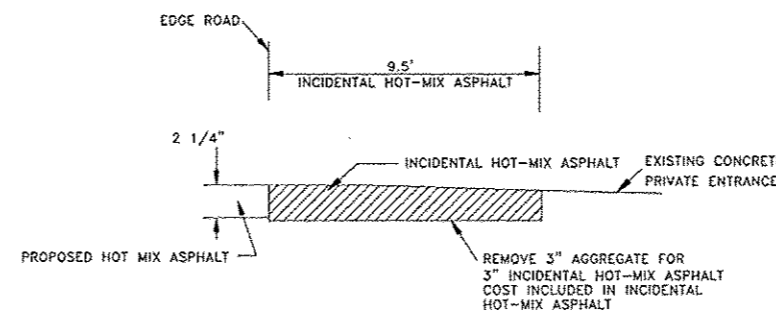
LOCATION STATION	SIDE LT/RT	TYPE OF ENTRANCE	EXISTING SURFACE	LENGTH FOOT	WIDTH FOOT	INCIDENTAL HMA SURFACING TONS	BIT. MAT'L. (PRIME COAT) GALLON	AGGREGATE (PRIME COAT) TONS	AGGREGATE SURFACE COURSE TONS
212+09	RIGHT	PRIVATE	ASPHALT	4.00	11.33	0.60	0.25	0.02	0.00
216+30	RIGHT	PRIVATE	AGGREGATE	4.00	10.00	0.56	0.22	0.02	0.35
217+53	LEFT	FIELD	EARTH	4.00	10.00	0.00	0.00	0.00	0.00
220+16	RIGHT	FIELD	EARTH	4.00	8.00	0.00	0.00	0.00	0.00
221+17	RIGHT	PRIVATE	ASPHALT	4.00	22.00	1.23	0.49	0.02	0.00
221+17	LEFT	PRIVATE	AGGREGATE	4.00	21.25	1.19	0.47	0.02	0.70
228+12	RIGHT	PRIVATE	AGGREGATE	4.00	16.00	0.90	0.36	0.02	0.50
228+60	LEFT	PRIVATE	AGGREGATE	4.00	12.00	0.67	0.27	0.02	0.40
230+70	LEFT	FIELD	EARTH	4.00	10.00	0.00	0.00	0.00	0.00
233+58	LEFT	PRIVATE	AGGREGATE	4.00	10.00	0.56	0.22	0.02	0.30
233+98	RIGHT	FIELD	AGGREGATE	4.00	14.00	0.78	0.31	0.02	0.40
236+68	LEFT	PRIVATE	AGGREGATE	4.00	14.00	0.78	0.31	0.02	0.40
242+58	LEFT	PRIVATE	AGGREGATE	4.00	15.00	0.84	0.33	0.02	0.45
243+87	RIGHT	PRIVATE	AGGREGATE	4.00	13.00	0.73	0.29	0.02	0.40
244+58	RIGHT	PRIVATE	AGGREGATE	4.00	11.00	0.62	0.24	0.02	0.40
249+46	LEFT	PRIVATE	AGGREGATE	4.00	11.00	0.62	0.24	0.02	0.40
250+26	RIGHT	PRIVATE	ASPHALT	4.00	14.00	0.78	0.31	0.02	0.00
251+32	LEFT	FIELD	EARTH	4.00	16.00	0.00	0.00	0.00	0.00
256+42	RIGHT	FIELD	EARTH	4.00	18.00	0.00	0.00	0.00	0.00
259+17	LEFT	PRIVATE	AGGREGATE	4.00	12.00	0.67	0.27	0.02	0.35
260+17	RIGHT	FIELD	EARTH	4.00	10.00	0.00	0.00	0.00	0.00
260+90	RIGHT	PRIVATE	AGGREGATE	4.00	18.00	1.01	0.40	0.02	0.55
267+04	RIGHT	PRIVATE	AGGREGATE	4.00	16.00	0.90	0.36	0.02	0.45
268+56	RIGHT	PRIVATE	AGGREGATE	4.00	16.00	0.90	0.36	0.02	0.45
269+10	RIGHT	PRIVATE	AGGREGATE	4.00	18.00	1.01	0.40	0.02	0.55
271+28	RIGHT	PRIVATE	AGGREGATE	4.00	14.00	0.78	0.31	0.02	0.40
275+93	RIGHT	PRIVATE	AGGREGATE	4.00	28.00	1.57	0.62	0.03	0.80
278+69	RIGHT	PRIVATE	ASPHALT	4.00	11.00	0.62	0.24	0.02	0.00
279+42	RIGHT	PRIVATE	AGGREGATE	4.00	11.00	0.62	0.24	0.02	0.35
280+42	RIGHT	PRIVATE	AGGREGATE	4.00	16.00	0.90	0.36	0.02	0.45
281+29	RIGHT	PRIVATE	AGGREGATE	4.00	11.00	0.62	0.24	0.02	0.35
281+45	LEFT	PRIVATE	AGGREGATE	4.00	10.00	0.56	0.22	0.02	0.30
282+41	RIGHT	PRIVATE	AGGREGATE	4.00	12.00	0.67	0.27	0.02	0.35
282+77	RIGHT	PRIVATE	AGGREGATE	4.00	16.00	0.90	0.36	0.02	0.45
283+38	RIGHT	PRIVATE	AGGREGATE	4.00	14.50	0.81	0.32	0.02	0.45
283+95	RIGHT	PRIVATE	AGGREGATE	4.00	14.00	0.78	0.31	0.02	0.40
284+80- 285+93	RIGHT	COMMERCIAL	ASPHALT	6.00	113.0	6.33	2.51	0.08	0.00
288+00	RIGHT	PRIVATE	AGGREGATE	4.00	10.00	0.56	0.22	0.02	0.35
291+03	LEFT	PRIVATE	AGGREGATE	4.00	11.00	0.62	0.24	0.02	0.40
293+49	RIGHT	PRIVATE	OIL & CHIP	4.00	28.00	1.57	0.62	0.02	0.00
304+04	RIGHT	FIELD	EARTH	4.00	22.00	0.00	0.00	0.00	0.00
304+78	LEFT	PRIVATE	CONCRETE	9.50	15.50	1.80	0.68	0.02	0.00
306+02	LEFT	PRIVATE	AGGREGATE	4.00	12.00	0.67	0.27	0.01	0.40
308+81	LEFT	PRIVATE	AGGREGATE	4.00	14.00	0.78	0.31	0.01	0.45
310+44	LEFT	PRIVATE	ASPHALT	4.00	15.00	0.84	0.33	0.01	0.00
311+90	LEFT	PRIVATE	ASPHALT	4.00	14.00	0.78	0.31	0.01	0.00
313+94	RIGHT	PRIVATE	AGGREGATE	4.00	18.00	1.01	0.40	0.01	0.55
316+43	RIGHT	PRIVATE	AGGREGATE	4.00	18.00	1.01	0.40	0.01	0.55
324+46	RIGHT	FIELD	EARTH	4.00	22.00	0.00	0.00	0.00	0.00
333+20	LEFT	PRIVATE	AGGREGATE	4.00	17.00	0.95	0.38	0.01	0.45
335+16	LEFT	PRIVATE	AGGREGATE	4.00	12.00	0.67	0.27	0.01	0.35
336+56	RIGHT	PRIVATE	AGGREGATE	4.00	13.00	0.73	0.29	0.01	0.35
337+36	LEFT	FIELD	EARTH	4.00	16.00	0.00	0.00	0.00	0.00
349+50	RIGHT	PRIVATE	AGGREGATE	4.00	28.00	1.57	0.62	0.02	0.75
353+94	RIGHT	PRIVATE	AGGREGATE	4.00	16.00	0.90	0.36	0.01	0.45
355+73	RIGHT	PRIVATE	AGGREGATE	4.00	14.00	0.78	0.31	0.01	0.35
358+05	LEFT	PRIVATE	AGGREGATE	4.00	16.00	0.90	0.36	0.01	0.40
374+00	RIGHT	PRIVATE	AGGREGATE	4.00	12.00	0.67	0.27	0.01	0.35
381+05	LEFT	FIELD	EARTH	4.00	18.00	0.00	0.00	0.00	0.00
400+90	LEFT	FIELD	AGGREGATE	4.00	16.00	0.90	0.36	0.01	0.45
409+67	LEFT	PRIVATE	AGGREGATE	4.00	12.00	0.67	0.27	0.01	0.35
419+88	LEFT	FIELD	EARTH	4.00	16.00	0.00	0.00	0.00	0.00
420+06	RIGHT	FIELD	EARTH	4.00	12.00	0.00	0.00	0.00	0.00
424+07	LEFT	FIELD	EARTH	4.00	16.00	0.00	0.00	0.00	0.00
434+23	LEFT	FIELD	EARTH	4.00	16.00	0.00	0.00	0.00	0.00
442+65	LEFT	PRIVATE	AGGREGATE	4.00	14.00	0.78	0.31	0.01	0.45
455+26	RIGHT	FIELD	EARTH	4.00	18.00	0.00	0.00	0.00	0.00
465+18	LEFT	FIELD	EARTH	4.00	18.00	0.00	0.00	0.00	0.00
465+30	RIGHT	FIELD	EARTH	4.00	14.00	0.00	0.00	0.00	0.00
468+90	LEFT	PRIVATE	AGGREGATE	4.00	16.00	0.90	0.36	0.01	0.50
469+00	LEFT	PRIVATE	AGGREGATE	4.00	26.00	1.46	0.58	0.02	0.75
472+39	LEFT	FIELD	EARTH	4.00	16.00	0.00	0.00	0.00	0.00
475+35	RIGHT	PRIVATE	ASPHALT	4.00	27.50	1.54	0.61	0.02	0.00
476+89	RIGHT	FIELD	EARTH	4.00	16.00	0.00	0.00	0.00	0.00
TOTAL						53.54	21.23	1.00	20.00



SECTION B-B
TYPICAL SECTION PRIVATE ENTRANCE
AGGREGATE DRIVES



SECTION B-B
TYPICAL SECTION PRIVATE ENTRANCE
ASPHALT DRIVES



SECTION B-B
CONCRETE DRIVE STA. 304+78

MAEYSTOWN ROAD RESURFACING
ENTRANCE SCHEDULE
AND DETAIL
SEC 10-00076-00-RS
COUNTY HWY. NO. 7 FAS 855