

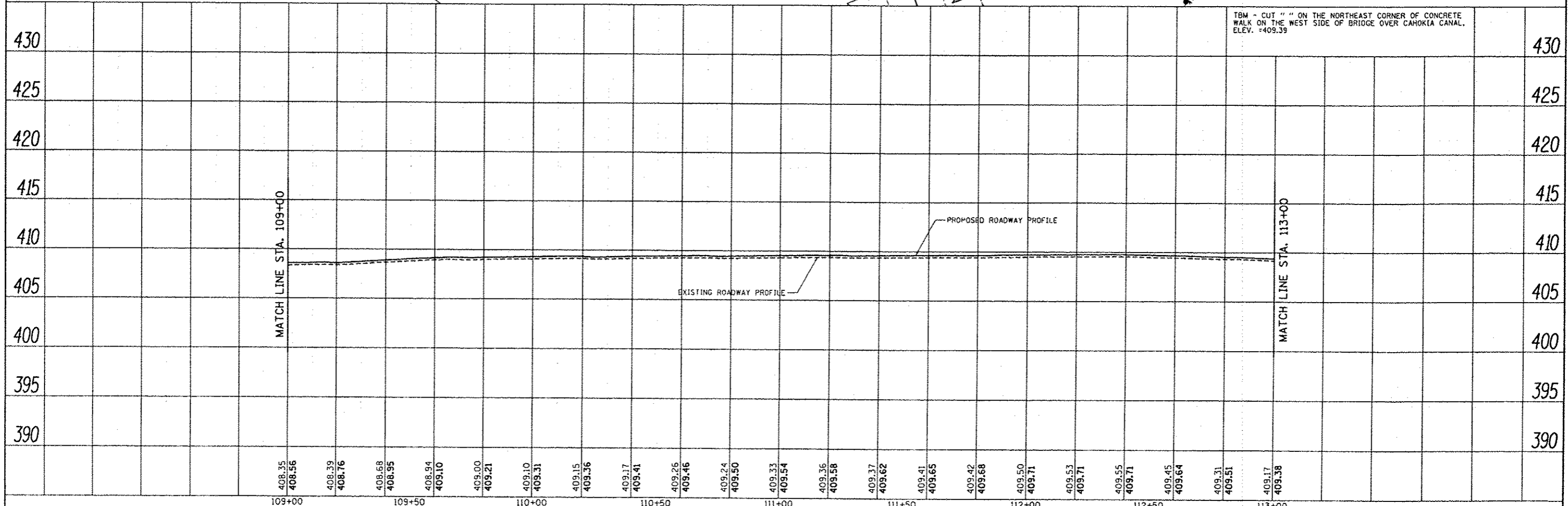
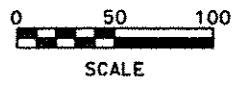
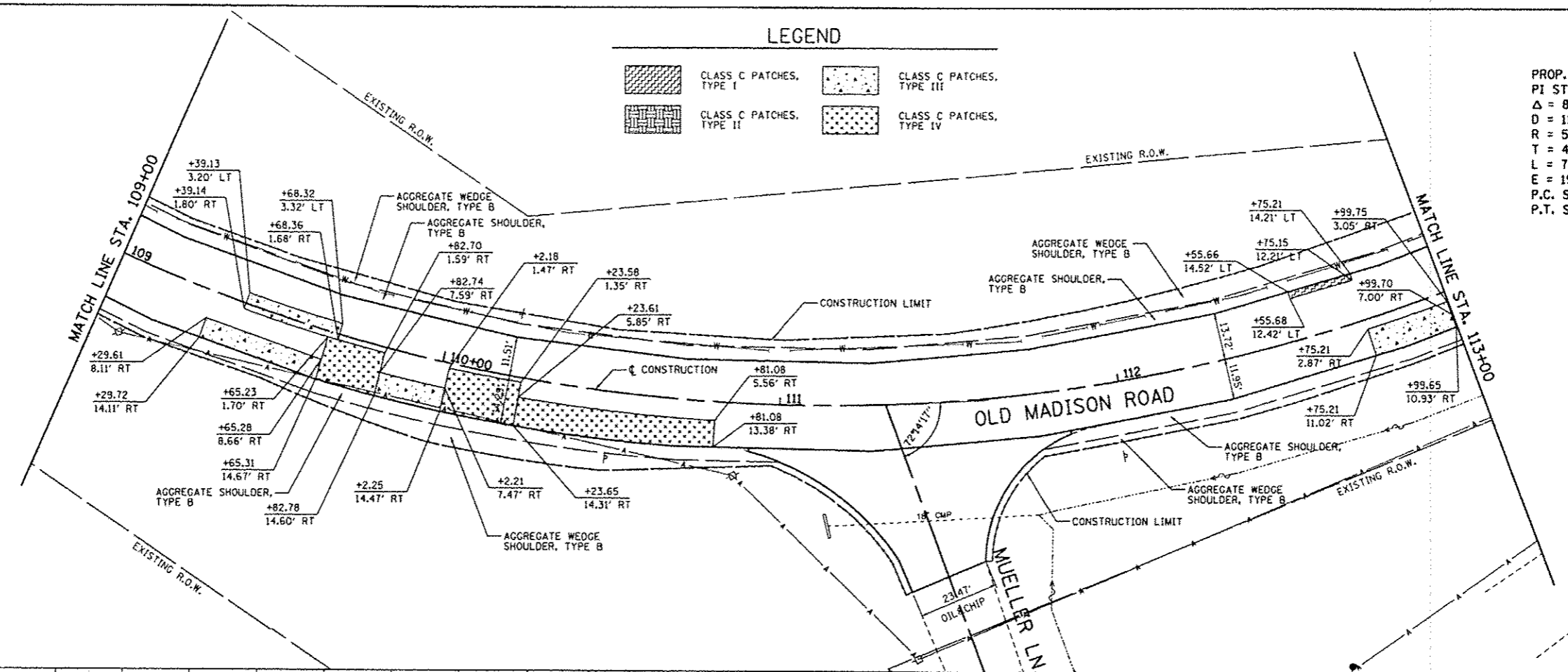
PLAN	DATE
BY	
REVISIONS	
NO.	
DATE	
BY	
DESCRIPTION	
1	
2	
3	
4	
5	
6	
7	
8	
9	
10	
11	
12	
13	
14	
15	
16	
17	
18	
19	
20	
21	
22	
23	
24	
25	
26	
27	
28	
29	
30	
31	
32	
33	
34	
35	
36	
37	
38	
39	
40	
41	
42	
43	
44	
45	
46	
47	
48	
49	
50	
51	
52	
53	
54	
55	
56	
57	
58	
59	
60	
61	
62	
63	
64	
65	
66	
67	
68	
69	
70	
71	
72	
73	
74	
75	
76	
77	
78	
79	
80	
81	
82	
83	
84	
85	
86	
87	
88	
89	
90	
91	
92	
93	
94	
95	
96	
97	
98	
99	
100	

PROFILE	DATE
BY	
REVISIONS	
NO.	
DATE	
BY	
DESCRIPTION	
1	
2	
3	
4	
5	
6	
7	
8	
9	
10	
11	
12	
13	
14	
15	
16	
17	
18	
19	
20	
21	
22	
23	
24	
25	
26	
27	
28	
29	
30	
31	
32	
33	
34	
35	
36	
37	
38	
39	
40	
41	
42	
43	
44	
45	
46	
47	
48	
49	
50	
51	
52	
53	
54	
55	
56	
57	
58	
59	
60	
61	
62	
63	
64	
65	
66	
67	
68	
69	
70	
71	
72	
73	
74	
75	
76	
77	
78	
79	
80	
81	
82	
83	
84	
85	
86	
87	
88	
89	
90	
91	
92	
93	
94	
95	
96	
97	
98	
99	
100	

LEGEND

	CLASS C PATCHES, TYPE I		CLASS C PATCHES, TYPE III
	CLASS C PATCHES, TYPE II		CLASS C PATCHES, TYPE IV

PROP. CURVE PRMAD01-1
 PI STA. = 110+23.90
 $\Delta = 88^\circ 00' 38''$ (LT)
 $D = 11^\circ 14' 04''$
 $R = 510.00'$
 $T = 492.59'$
 $L = 783.40'$
 $E = 199.05'$
 P.C. STA = 105+31.31
 P.T. STA = 113+14.71



FILE NAME: plan03.dgn	USER NAME: remash	DESIGNED: SAS	REVISED:	CITY OF MADISON OLD MADISON ROAD PHASE 2	PLAN AND PROFILE	F.A. RTE.	SECTION	COUNTY	TOTAL SHEETS	SHEET NO.
		DRAWN: JJB	REVISED:			11-00054-01-WR	MADISON	46	15	
		CHECKED: BFK	REVISED:			CONTRACT NO. 97513				
		DATE: 09/28/12	REVISED:			ILLINOIS FED. AID PROJECT				
SCALE: 1"=20'		SHEET NO. 3 OF 9 SHEETS		STA. 109+00.00 TO STA. 113+00.00						